V3 - PSP-23-04 -
June TRC Review

PEARCE FARM

BURLINGTON MILLS ROAD
TOWN OF ROLESVILLE, NORTH CAROLINA

PRELIMINARY PLAT PLANS

PROJECT NUMBER: AGN-23001
TOWN OF ROLESVILLE CASE NUMBER: PSP-23-04

DATE: DECEMBER 1, 2023

CORPUD APPROVAL CONDITION:
DOWNSTREAM SEWER CAPACITY ANALYSIS MUST BE COMPLETED BY THE PROJECT ENGINEER PRIOR TO CD APPROVAL. ANY NECESSARY IMPROVEMENTS IDENTIFIED WITH THE STUDY (SANITARY SEWER OVER 65% CAPACITY) MUST BE DESIGNED & PERMITTED TO BE REPLACED WITH THE CDS.

PARCEL OWNER LIST

PIN	OWNER	AREA
1748891680	POGE LLC ESNE LLC PO BOX 97487 RALEIGH NC, 27624-7487	171.9233 AC.
1758081893	POGE LLC ESNE LLC PO BOX 97487 RALEIGH NC, 27624-7487	33.7998 AC.
1768051864	POGE LLC ESNE LLC PO BOX 97487 RALEIGH NC, 27624-7487	17.1034 AC.

DEVELOPER
ALLIANCE GROUP OF NC, LLC
7208 FALLS OF NEUSE RD, SUITE 101
RALEIGH, NC 27615
CONTACT: JACOB ANDERSON
PHONE: 919-239-9486

SURVEY BY:
BASS, NIXON & KENNEDY, INC. CONSULTING ENGINEERS
6310 CHAPEL HILL ROAD, SUITE 250, RALEIGH, NC 27607
ALTA SURVEY NOVEMBER 13, 2023

DAN GREGORY, PROFESSIONAL LAND SURVEYOR
NC LICENSE # L-5240
919-851-4422

SURVEY NOTES

1. AREAS BY COORDINATE GEOMETRY UNLESS SHOWN OTHERWISE.
2. ALL DISTANCES ARE HORIZONTAL GROUND DISTANCES.
3. ALL STREETS ARE PUBLIC RIGHTS-OF-WAY UNLESS SHOWN OTHERWISE.
4. NO NCGS MONUMENT WITHIN 2,000 FEET OF PROPERTIES.
5. A PORTION OF THE PROPERTIES LIES IN A FEMA FLOOD HAZARD AREA PER FIRM NUMBERS 3720174800K, 3720174900K & 3720175800K DATED JULY 19, 2022.
6. PROPERTIES ARE IN WAKE COUNTY AND TOWN OF ROLESVILLE ETJ AS SHOWN.
7. PROPERTIES ARE ZONED "R-30" & "RL" AS SHOWN.
8. PROPERTY MAY BE SUBJECT TO NEUSE RIVER BUFFERS.
9. BUFFER DELINEATION TO BE DETERMINED BY DWR BEFORE FINAL APPROVAL.
10. THE COORDINATES SHOWN ON THIS PLAT WERE DERIVED BY VRS (VIRTUAL REFERENCE STATION) GPS USING DUAL FREQUENCY RECEIVER. THIS METHOD RESULTS IN (NAD 1983/2011) - (CORS 96) POSITIONS AND NAVD 88 (MSL) ELEVATIONS USING THE CONTINUOUSLY OPERATING STATIONS MAINTAINED BY NORTH CAROLINA GEODETIC SURVEY.
11. ITEM 6(A) & 6(B) - NO ZONING REPORT PROVIDED AT THIS TIME.
12. ITEM 9 - THERE ARE NO DELINEATED PARKING SPACES ON SUBJECT PROPERTY.
13. ITEM 16 - NO OBSERVED EVIDENCE OF CURRENT EARTH MOVING WORK, BUILDING CONSTRUCTION OR BUILDING ADDITIONS.
14. ITEM 17 - NO OBSERVED EVIDENCE OF RECENT STREET OR SIDEWALK CONSTRUCTION OR REPAIRS.
15. WETLANDS DELINEATED BY CAROLINA ECOSYSTEMS, INC. DATED AUGUST 2015.

NOTE: THE LOCATIONS OF UNDERGROUND UTILITIES AS SHOWN HEREON ARE BASED ON OBSERVED ABOVE GROUND STRUCTURES, FIELD MARKINGS AND DRAWINGS PROVIDED TO THE SURVEYOR. LOCATIONS OF UNDERGROUND UTILITIES/STRUCTURES MAY VARY FROM LOCATIONS SHOWN HEREON. ADDITIONAL BURIED UTILITIES/STRUCTURES MAY BE ENCOUNTERED. NO EXCAVATIONS WERE MADE DURING THE PROGRESS OF THIS SURVEY TO LOCATE BURIED UTILITIES/STRUCTURES. BEFORE EXCAVATIONS ARE BEGUN, FIEDL LOCATIONS AND THE UTILITIES/STRUCTURES SHOULD BE VERIFIED.

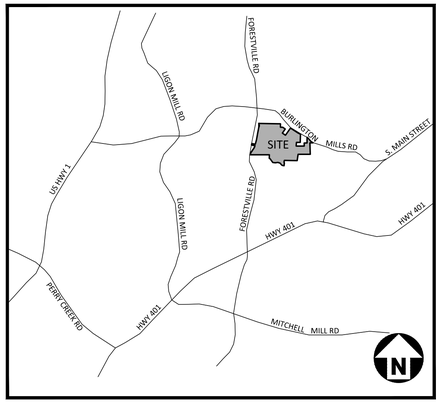

VICINITY MAP
N.T.S.

SITE DATA

PIN(S)	1748891680, 1758081893, 1748884104	
REID(S)	0318100, 0325091, 0063677	
BOOK OF MAPS/ DEED REFERENCE	TRACT 1 (1748891680): DB. 11033 PG. 85 DB. 14427 PG. 1034 BM. 2015 PG. 2033 BM. 2016 PG. 1918 TRACT 2 (1758081893): DB. 11146 PG. 339 BM. 1997 PG. 1970 BM. 2015 PG. 2033 TRACT 3 (1748884104): DB. 11180 PG. 1815	
SITE AREA	222.83 AC (9,706,323 SF)	
CURRENT ZONING	RM-CZ, CLUSTER OPTION	
RIVER BASIN	NEUSE	
CURRENT USES	1748891680: VACANT 1758081893: VACANT 1748884104: FORESTRY	
PROPOSED USES	SINGLE FAMILY DETACHED	
CURRENT IMPERVIOUS	17,873 SF	
PROPOSED IMPERVIOUS	3,987,855 SF	
VEGETATION PRESERVATION AREA	REQUIRED	222.83 AC x 10% = 22.28 AC
	PROVIDED	44.36 AC (PRESERVED)
MAX. DENSITY PER APPROVED ZONING	2.70 DU/AC	
PROPOSED DENSITY	2.50 DU/AC (559 DU/222.83 AC)	

LOT DEVELOPMENT STANDARDS

	REQUIRED (PER LDO)	PROPOSED (PER APPROVED ZONING)
FRONT SETBACK	20'	20'
SIDE SETBACK	5'	5'
CORNER SETBACK	10'	10'
REAR SETBACK	20'	20'
LOT AREA	5,000 SF (MIN)	5,000 SF-7,500 SF
BUILDING HEIGHT	35' (MAX)	35' (MAX)

CONDITIONAL DISTRICT CONDITIONS

1. THE FOLLOWING USES OTHERWISE PERMITTED IN THE DISTRICT ARE PROHIBITED: (I) MAJOR UTILITY, EXCLUDING CITY OF RALEIGH PUBLIC UTILITIES OR OTHER PUBLIC OR PRIVATE UTILITIES REQUIRED BY THE TOWN OF ROLESVILLE FOR PUBLIC BENEFIT (I.E. WATER TOWER), AND (II) TELECOMMUNICATION TOWER.
2. THE SUBJECT PROPERTY SHALL BE DEVELOPED GENERALLY IN ACCORDANCE WITH THE CONCEPT PLAN ATTACHED HERETO AND INCORPORATED HEREIN AS IF FULLY SET OUT.
3. THE SUBJECT PROPERTY SHALL BE DEVELOPED IN ACCORDANCE WITH THE ARCHITECTURAL REQUIREMENTS ATTACHED HERETO AND INCORPORATED HEREIN AS IF FULLY SET.
4. THE SUBJECT PROPERTY SHALL BE DEVELOPED IN ACCORDANCE WITH THE TRANSPORTATION IMPROVEMENTS ATTACHED HERETO AND INCORPORATED HEREIN AS IF FULLY SET OUT.
5. TOTAL RESIDENTIAL DENSITY SHALL NOT EXCEED 2.7 UNITS PER ACRE.
6. A HOMEOWNERS ASSOCIATION (HOA) SHALL BE ESTABLISHED IN ACCORDANCE WITH THE ROLESVILLE LAND DEVELOPMENT ORDINANCE. HOA DOCUMENTS MUST BE RECORDED WITH THE FIRST FINAL PLAT.
7. A MAIN CENTRAL AMENITY WILL BE CONSTRUCTED WITH DEVELOPMENT OF THESE PROPERTIES AND SHALL INCLUDE A (I) CLUBHOUSE, (II) POOL, (III) PICKLEBALL COURTS, (IV) GRILLING STATION(S) AND/OR FIRE PIT(S) AND (V) OTHER RECREATIONAL OUTDOOR ACTIVITIES FOR RESIDENTS OF THE DEVELOPMENT (COLLECTIVELY, THE "AMENITY FACILITY").
8. IN ADDITION TO THE APPROXIMATELY 4,500-FEET OF GREENWAY, AS DEPICTED ON THE MASTER PLAN, DEVELOPMENT SHALL PROVIDE AT LEAST THE SAME LENGTH OF PRIVATE TRAILS (>4,500-FEET) TO CONNECT PROGRAMMED OPEN SPACES WITHIN THE PROPERTIES.
9. OPEN SPACE THROUGHOUT THE DEVELOPMENT SHALL INCLUDE:
   - GARBAGE AND PET WASTE RECEPTACLES TO BE MAINTAINED BY THE HOA.
   - REESTABLISHMENT OF GROUND COVER, SHRUBBERY, AND TREE PLANTINGS USING ONLY NATIVE SPECIES, AND TO SPECIFICALLY INCLUDE LOW-TO-NO MAINTENANCE PLANTINGS ON SLOPES GREATER THAN 4:1, ESPECIALLY PERENNIAL FLOWERING AND FRUIT-BEARING GROUNDCOVER AND TREE SPECIES WHICH PROVIDE FOOD AND HABITAT FOR POLLINATORS.
10. AT THE TIME OF THE RECORDING OF THE FIRST PLAT ADJOINING ANY PORTION OF 2017 FORESTVILLE ROAD (WAKE PIN: 174-869-4159), APPROXIMATELY 4 ACRES OF THIS PARCEL SHALL BE DEDICATED TO THE TOWN AS SHOWN ON THE CONCEPT PLAN. IN ADDITION, AT THE TIME OF THE RECORDING OF THE FIRST PLAT ADJOINING ANY PORTION OF 4124 BURLINGTON MILLS ROAD (WAKE PIN: 1749-80-8878), APPROXIMATELY 5 ACRES OF THIS PARCEL SHALL BE DEDICATED TO THE TOWN AS SHOWN ON CONCEPT PLAN. THESE AREAS SHALL BE DEDICATED AS PUBLIC PARK SPACE SUBJECT TO VARIOUS GRADING, LANDSCAPE, SLOPE, ROADWAY, PEDESTRIAN ACCESS, AND UTILITY EASEMENTS, ETC. AS MAY BE MUTUALLY BENEFICIAL TO THE DEVELOPMENT AND/OR THE TOWN FOR COMPLETION OF THE DEVELOPMENT AND/OR THE PARK SPACE.
11. AT THE TIME OF THE RECORDING OF THE FIRST PLAT DEDICATING ACCCESS "B" UPON THE ADJOINING PARCEL KNOWN AS 4124 BURLINGTON MILLS ROAD (WAKE PIN: 1749-80-8878) AS SHOWN ON THE CONCEPT PLAT, ACCESS "B" SHALL BE CONSTRUCTED ACROSS SAID ADJOINING PARCEL THROUGH THE PUBLIC ACCESS EASEMENT.
12. PRIOR TO ISSUANCE OF THE 175TH BUILDING PERMIT FOR A HOME, A BUILDING PERMIT SHALL BE SUBMITTED FOR THE MAIN AMENITY FACILITY. THE MAIN AMENITY FACILITY SHALL BE SUBSTANTIALLY COMPLETE PRIOR TO ISSUANCE OF THE 325TH BUILDING PERMIT.
13. PRIOR TO THE ISSUANCE OF THE 175TH BUILDING PERMIT, THE EAST-WEST COLLECTOR STREET SHALL BE SUBSTANTIALLY COMPLETE AND OPEN FOR PUBLIC VEHICULAR SERVICE FROM ACCESS A (FORESTVILLE RD) TO ACCESS C (BURLINGTON MILLS RD).
14. CONSTRUCTION DOCUMENTS FOR THE PROPERTY TO INCLUDE ON-LOT GRADING INCLUDING (I) PROPOSED FINISHED FLOOR ELEVATIONS, (II) 4-CORNER FINISHED-PAD SPOT ELEVATIONS, (III) 1-FOOT CONTOURS OF THE PROPOSED GRADES, (IV) PROPOSED HIGH POINT(S), (V) PROPOSED SWALE DIRECTIONS, SPOT ELEVATIONS, AND SLOPES AT NOT LESS THAN 2%, AND (VI) OTHER INFORMATION AS NECESSARY TO DEMONSTRATE FUTURE FEASIBILITY OF COMPLIANCE WITH SECTION R401.3 OF THE NC RESIDENTIAL CODE.
15. AFTER HOME CONSTRUCTION, EACH LOT SHALL HAVE NOT LESS THAN: (I) 3 LARGE SHRUBS AND 6 SMALL SHRUBS BETWEEN THE R.O.W. AND THE FRONT FACADE OF THE HOME, AND (II) 1 LARGE SHRUB AND TOW SMALL SHRUBS IN THE REAR YARD OF THE HOME. LARGE SHRUBS SHALL BE THOSE WHOSE MATURE SIZE IS 5'-8' IN HEIGHT, AND SHALL BE PLANTED AT NOT LESS THAN 30" IN HEIGHT. SMALL SHRUBS SHALL BE THOSE WHOSE MATURE SIZE IS 2'-4" IN HEIGHT, AND SHALL BE PLANTED AT NOT LESS THAN 20" IN HEIGHT.
16. PRIOR TO THE ISSUANCE OF THE 325TH BUILDING PERMIT, A SINGLE FAMILY DETACHED LOT SHALL BE DEVELOPED AND DONATED AS PART OF WOUNDED WARRIOR HOMES, OPERATION COMING HOME, OPERATION FINALLY HOME, OR SIMILAR ORGANIZATION PROVIDING HOMES TO VETERANS. DEVELOPER AND BUILDER SHALL BE ENTITLED TO A WAIVER OF ALL TOWN OF ROLESVILLE PERMIT FEES OF THIS HOME.

OPEN SPACE (RM ZONING)

	REQUIRED	PROPOSED
TOTAL OPEN SPACE	26.74 AC MIN. (222.83 X 0.12)	40.07 AC
ACTIVE RECREATION FEATURES	13.37 AC MIN. (26.74 AC X 0.50)	23.18 AC
PASSIVE RECREATION FEATURES	NO MIN. (LDO 6.2.1.2.12)	5.72 AC
ENVIRONMENTALLY SENSITIVE/UNIQUE LANDS AND FLOODPLAINS (INCLUDES WETLANDS, PROTECTED STREAM BUFFERS, ROCK OUTCROPPINGS, AND FLOODPLAINS)	5.35 AC MAX. (26.74 AC X 0.20)	5.35 AC
STORMWATER FACILITIES	6.69 AC MAX. (13.37 AC X 0.50)	5.82 AC

OPEN SPACE (CLUSTER OPTION)

	REQUIRED	PROPOSED
TOTAL CONTIGUOUS OPEN SPACE	89.13 AC (222.83 X 0.40)	96.87 AC

TRAIL SUMMARY (REQUIRED BY CONDITIONAL ZONING)

	REQUIRED	PROPOSED
ROLESVILLE PUBLIC GREENWAY TRAIL LINEAR FEET	4,500 LF (MIN.)	7,686 LF
PRIVATE SOFT SURFACE TRAIL LINEAR FEET	4,500 LF (MIN.)	5,247 LF

ARCHITECTURAL STANDARDS

- FOUNDATIONS WILL BE CRAWL SPACE OR RAISED SLAB WHICH VARY IN HEIGHT BASED ON TOPOGRAPHY AND DRAINAGE REQUIREMENTS. FOUNDATIONS WILL BE CONSTRUCTED AT A MINIMUM HEIGHT OF 18" IN NOT LESS THAN ONE LOCATION ON ANY HOME.
- FOUNDATIONS WILL BE BRICK OR STONE VENEERED ON THE FRONT ELEVATION OF ALL HOMES AND ON THE SIDE ELEVATION ON CORNER LOTS.
- ALL SINGLE-FAMILY DETACHED HOMES WILL BE CONSTRUCTED WITH A FRONT PORCH WITH A MINIMUM PORCH DEPTH OF 6'.
- EXTERIOR WALL MATERIALS MAY INCLUDE WOOD, SYNTHETIC WOOD, CEMENTITIOUS MATERIALS (HORIZONTAL SIDING, SHAKES, BOARD AND BATTEN), BRICK AND/OR STONE . FRONT FACADES AND THE SIDE ELEVATIONS ON CORNER LOTS WILL INCLUDE A MINIMUM OF TWO OF THESE MATERIALS.
- ANY PRIMARY ROOF PITCH FACING A STREET WILL BE GREATER THAN OR EQUAL TO 5:12 AND WILL BE CLAD IN ARCHITECTURAL ROOF SHINGLES. SECONDARY OR ACCENT ROOF PITCHES WILL BE GREATER THAN OR EQUAL TO 3:12 AND MAY BE CLAD IN ARCHITECTURAL SHINGLES OR METAL ROOFING MATERIALS.
- THERE WILL BE NO UNINTERRUPTED BUILDING PLANTS GREATER THAN 30' WHICH FACE A STREET, INCLUDING THE SIDE ELEVATIONS ON CORNER LOTS.
- THE DEPTH OF EAVES WILL BE A MINIMUM OF 6" EXCEPT FOR BAY WINDOW OR SIMILAR FACADE PROJECTIONS WHICH MAY HAVE EAVES OF NOT LESS THAN 2".
- GARAGE DOORS WILL INCLUDE GLASS INSERTS FOR ALL FRONT-ENTRY GARAGE HOMES. GLASS DESIGN WILL VARY, PER PLAN.
- ALL WINDOWS, SOFFITS, EAVES, SHUTTERS, FACIA, AND OTHER EXTERIOR TRIMS WILL BE CONSTRUCTED OF WEATHER-RESISTANT MATERIALS INCLUDING CEMENTITIOUS, VINYL, SYNTHETIC, OR METAL PRODUCTS.
- TO ENSURE ARCHITECTURAL DIVERSITY AND A VARIED STREETSCAPE IN THE COMMUNITY, NO FLOOR PLAN AND ELEVATION WILL BE REPEATED ON ADJOINING LOTS OR HOMES DIRECTLY ACROSS THE STREET FROM ONE ANOTHER. THE FRONT ELEVATIONS OFFERED WILL DIFFER WITH RESPECT TO THE FOLLOWING: (1) WALL MATERIALS AND SIDING CONFIGURATIONS, (2) PORCH ARCHITECTURE AND WIDTH, (3) MASONRY TYPES OR SELECTIONS, (4) ROOFLINES AND ROOFING SELECTIONS, (5) WINDOW SIZE, PLACEMENT AND GRILLE STYLES, AND (6) EXTERIOR COLOR PALETTES.

TRANSPORTATION IMPROVEMENTS

PRIOR TO THE ISSUANCE OF THE 100TH CERTIFICATE OF OCCUPANCY (C.O) FOR THE PROJECT:

BURLINGTON MILLS ROAD AT FORESTVILLE ROAD:
- CONSTRUCT AN EXCLUSIVE WESTBOUND RIGHT-TURN LANE WITH 150' OF STORAGE.
- CONSTRUCT AN EXCLUSIVE SOUTHBOUND RIGHT-TURN LANE WITH 200' OF STORAGE.
- EXTEND THE EXISTING SOUTHBOUND LEFT-TURN LANE TO PROVIDE 300' OF STORAGE.
- EXTEND THE EXISTING WESTBOUND LEFT-TURN LANE TO PROVIDE 225' OF STORAGE.
- EXTEND THE EXISTING NORTHBOUND LEFT-TURN LANE TO PROVIDE 225' OF STORAGE.
- EXTEND THE EXISTING EASTBOUND LEFT-TURN LANE TO PROVIDE 575' OF STORAGE.

PRIOR TO THE ISSUANCE OF ANY C.O. FOR THE PHASE OF DEVELOPMENT WHICH INCLUDES ACCESS A:

FORESTVILLE ROAD AT ACCESS A:
- CONSTRUCT AN EXCLUSIVE NORTHBOUND RIGHT-TURN LANE WITH 100' OF STORAGE.
- CONSTRUCT AN EXCLUSIVE SOUTHBOUND LEFT-TURN LANE WITH 100' OF STORAGE.
- MONITOR INTERSECTION FOR SIGNAL WARRANTS AND INSTALL IF/WHEN WARRANTED.

FORESTVILLE ROAD FRONTAGE:
- CONSTRUCTION OF ½ OF THE PLANNED ULTIMATE ROADWAY SECTION ALONG THE SITE FRONTAGE ON FORESTVILLE ROAD. THE ULTIMATE SECTION FOR FORESTVILLE ROAD CONSISTS OF A 4-LANE MEDIAN DIVIDED ROADWAY WITH SIDEPATHS.

PRIOR TO THE ISSUANCE OF ANY C.O. FOR THE PHASE OF DEVELOPMENT WHICH INCLUDES ACCESS B, C, OR D:

BURLINGTON MILLS ROAD:
- CONSTRUCTION OF ½ OF THE PLANNED ULTIMATE ROADWAY SECTION ALONG THE SITE FRONTAGE ON BURLINGTON MILL ROAD. THE ULTIMATE SECTION FOR BURLINGTON MILLS ROAD CONSISTS OF A 4-LANE MEDIAN DIVIDED ROADWAY WITH BIKE LANES AND SIDEWALKS.

PRIOR TO THE ISSUANCE OF ANY C.O. FOR THE PHASE OF DEVELOPMENT WHICH INCLUDES ACCESS B:

BURLINGTON MILLS ROAD AT ACCESS B:
- CONSTRUCT AN EXCLUSIVE EASTBOUND RIGHT TURN LANE WITH 50' OF STORAGE.

PRIOR TO THE ISSUANCE OF ANY C.O. FOR THE PHASE OF DEVELOPMENT WHICH INCLUDES ACCESS C:

BURLINGTON MILLS ROAD AT ACCESS C/CENTAUR ROAD:
- CONSTRUCT AN EXCLUSIVE EASTBOUND RIGHT TURN LANE WITH 50' OF STORAGE.
- CONSTRUCT AN EXCLUSIVE WESTBOUND LEFT-TURN LANE WITH 50' OF STORAGE.

PRIOR TO THE ISSUANCE OF ANY C.O. FOR THE PHASE OF DEVELOPMENT WHICH INCLUDES ACCESS D:

BURLINGTON MILLS ROAD AT ACCESS D/HUNTINGCREEK DRIVE:
- CONSTRUCT AN EXCLUSIVE EASTBOUND RIGHT TURN LANE WITH 50' OF STORAGE.
- CONSTRUCT AN EXCLUSIVE WESTBOUND LEFT-TURN LANE WITH 50' OF STORAGE.

PARKING TABLE

	REQUIRED (PER LDO)	PROVIDED
DWELLING, SINGLE FAMILY	1,118 SPACES (2.0 X 559 DU)	1,118 SPACES (2.0 X 559 DU)
GUEST PARKING	140 SPACES (0.25 X 559 DU)	140 SPACES (0.25 X 559 DU)
* GUEST PARKING INCLUDES ON-STREET PARKING WITHIN PUBLIC ROW: 126 SPACES		

SHEET INDEX

C0.01 PROJECT NOTES AND TYPICAL SECTIONS
C0.02 OVERALL OPEN SPACE PLAN
C0.03 PRESERVATION PLAN
1 OF 1 ALTA/NSPS LAND TITLE SURVEY
C1.00 EXISTING CONDITIONS
C1.01 DEMOLITION PLAN
C2.00 OVERALL PRELIMINARY PLAT
C2.01 PRELIMINARY PLAT AND PAVEMENT MARKING PLAN - AREA "A"
C2.02 PRELIMINARY PLAT AND PAVEMENT MARKING PLAN - AREA "B"
C2.03 PRELIMINARY PLAT AND PAVEMENT MARKING PLAN - AREA "C"
C2.04 PRELIMINARY PLAT AND PAVEMENT MARKING PLAN - AREA "D"
C2.05 PRELIMINARY PLAT AND PAVEMENT MARKING PLAN - AREA "E"
C2.06 PRELIMINARY PLAT AND PAVEMENT MARKING PLAN - AREA "F"
C2.07 PRELIMINARY PLAT AND PAVEMENT MARKING PLAN - AREA "G"
C2.08 PRELIMINARY PLAT AND PAVEMENT MARKING PLAN - AREA "H"
C2.09 PRELIMINARY PLAT AND PAVEMENT MARKING PLAN - AREA "I"
C2.10 PRELIMINARY PLAT AND PAVEMENT MARKING PLAN - AREA "J"
C2.11 PRELIMINARY PLAT AND PAVEMENT MARKING PLAN - AREA "K"
C2.12 PRELIMINARY PLAT AND PAVEMENT MARKING PLAN - AREA "L"
C2.13 PRELIMINARY PLAT AND PAVEMENT MARKING PLAN - AREA "M"
C2.14 PRELIMINARY PLAT AND PAVEMENT MARKING PLAN - AREA "N"
C2.15 PRELIMINARY PLAT AND PAVEMENT MARKING PLAN - AREA "O"
C2.16 PRELIMINARY PLAT AND PAVEMENT MARKING PLAN - AREA "P"
C2.17 PRELIMINARY PLAT AND PAVEMENT MARKING PLAN - AREA "Q"
C2.18 PRELIMINARY PLAT AND PAVEMENT MARKING PLAN - AREA "R"
C3.00 OVERALL GRADING AND STORM DRAINAGE PLAN
C3.01 GRADING AND STORM DRAINAGE PLAN - AREA "A"
C3.02 GRADING AND STORM DRAINAGE PLAN - AREA "B"
C3.03 GRADING AND STORM DRAINAGE PLAN - AREA "C"
C3.04 GRADING AND STORM DRAINAGE PLAN - AREA "D"
C3.05 GRADING AND STORM DRAINAGE PLAN - AREA "E"
C3.06 GRADING AND STORM DRAINAGE PLAN - AREA "F"
C3.07 GRADING AND STORM DRAINAGE PLAN - AREA "G"
C3.08 GRADING AND STORM DRAINAGE PLAN - AREA "H"
C3.09 GRADING AND STORM DRAINAGE PLAN - AREA "I"
C3.10 GRADING AND STORM DRAINAGE PLAN - AREA "J"
C3.11 GRADING AND STORM DRAINAGE PLAN - AREA "K"
C3.12 GRADING AND STORM DRAINAGE PLAN - AREA "L"
C3.13 GRADING AND STORM DRAINAGE PLAN - AREA "M"
C3.14 GRADING AND STORM DRAINAGE PLAN - AREA "N"
C3.15 GRADING AND STORM DRAINAGE PLAN - AREA "O"
C3.16 GRADING AND STORM DRAINAGE PLAN - AREA "P"
C3.17 GRADING AND STORM DRAINAGE PLAN - AREA "Q"
C3.18 GRADING AND STORM DRAINAGE PLAN - AREA "R"
C4.00 OVERALL UTILITY PLAN
C4.01 UTILITY PLAN - AREA "A"
C4.02 UTILITY PLAN - AREA "B"
C4.03 UTILITY PLAN - AREA "C"
C4.04 UTILITY PLAN - AREA "D"
C4.05 UTILITY PLAN - AREA "E"
C4.06 UTILITY PLAN - AREA "F"
C4.07 UTILITY PLAN - AREA "G"
C4.08 UTILITY PLAN - AREA "H"
C4.09 UTILITY PLAN - AREA "I"
C4.10 UTILITY PLAN - AREA "J"
C4.11 UTILITY PLAN - AREA "K"
C4.12 UTILITY PLAN - AREA "L"
C4.13 UTILITY PLAN - AREA "M"
C4.14 UTILITY PLAN - AREA "N"
C4.15 UTILITY PLAN - AREA "O"
C4.16 UTILITY PLAN - AREA "P"
C4.17 UTILITY PLAN - AREA "Q"
C4.18 UTILITY PLAN - AREA "R"
C8.00 SITE DETAILS
C8.01 SITE DETAILS
C8.02 STORM DRAINAGE DETAILS
C8.03 STORM DRAINAGE DETAILS
L5.00 OVERALL CODE COMPLIANT LANDSCAPE PLAN

MCADAMS
The John R. McAdams Company, Inc.
621 Hillsborough Street
Suite 500
Raleigh, NC 27603
phone 919. 361. 5000
fax 919. 361. 2269
license number: C-0293, C-187
www.mcadamsco.com

CONTACT
MIKE SANCHEZ
Sanchez@mcadamsco.com
PHONE: 984. 275. 2223

CLIENT
ALLIANCE GROUP OF NC, LLC
7208 FALLS OF NEUSE RD, SUITE 101
RALEIGH, NORTH CAROLINA 27615
CONTACT: JACOB ANDERSON
PHONE: 919. 239. 9486

AGNC
BROKERAGE | CONSULTING | PLANNING

PROJECT DIRECTORY

PSP-23-04

NORTH CAROLINA PROFESSIONAL SEAL 22630 ENGINEER WILLIAM T. O'DANIEL
NOT FOR CONSTRUCTION

REVISIONS

NO.	DATE	
1	04. 01. 2024	REVISED PER TOWN COMMENTS
2	06. 03. 2024	REVISED PER TOWN COMMENTS

PRELIMINARY PLAT PLANS FOR:
PEARCE FARM
ROLESVILLE, NORTH CAROLINA
PROJECT NUMBER: AGN-23001

M:\Projects\AGN\AGN23001\04-Production\Engineering\Preliminary Subdivision Plat\Current Drawings\AGN23001-CS1.dwg, 6/3/2024 11:26:07 AM, Sherrill Williams

SITE PLAN NOTES

1. ALL CONSTRUCTION SHALL CONFORM TO THE LATEST TOWN OF ROLESVILLE AND/OR NCDOT STANDARDS AND SPECIFICATIONS AS APPLICABLE.
2. ALL DIMENSIONS SHOWN ON SITE PLAN ARE MEASURED TO BACK OF CURB UNLESS OTHERWISE NOTED.
3. CONTRACTOR SHALL MAINTAIN AN "AS-BUILT" SET OF DRAWINGS TO RECORD THE EXACT LOCATION OF ALL PIPING PRIOR TO CONCEALMENT. DRAWINGS SHALL BE GIVEN TO THE ENGINEER UPON COMPLETION OF THE PROJECT WITH A COPY OF THE TRANSMITTAL LETTER TO THE OWNER.
4. EXISTING IMPROVEMENTS DAMAGED DURING CONSTRUCTION SHALL BE REPLACED/RESTORED TO THEIR ORIGINAL CONDITION AND TO THE SATISFACTION OF THE OWNER, BY THE CONTRACTOR RESPONSIBLE FOR THE DAMAGE.
5. THE CONTRACTOR SHALL NOTE THAT THE DRAWINGS MAY NOT SHOW EVERY OFFSET, TRANSITION, FITTING, ETC. THAT MAY BE REQUIRED. THE CONTRACTOR SHALL INSTALL SUCH STANDARD APPURTENANCES AS REQUIRED TO CLOSELY FOLLOW THE GRADES AND ALIGNMENTS DEPICTED ON THE PLANS.
6. CONTRACTOR SHALL NOTIFY "NC811" (811) OR (1-800-632-4949) AT LEAST 3 FULL BUSINESS DAYS PRIOR TO BEGINNING CONSTRUCTION OR EXCAVATION TO HAVE EXISTING UTILITIES LOCATED. CONTRACTOR SHALL CONTACT ANY LOCAL UTILITIES THAT PROVIDE THEIR OWN LOCATOR SERVICES INDEPENDENT OF "NC811". REPORT ANY DISCREPANCIES TO THE ENGINEER IMMEDIATELY.
7. CONTRACTOR IS RESPONSIBLE FOR COORDINATING CONSTRUCTION ACTIVITIES WITH THE APPROPRIATE UTILITY COMPANIES FOR ANY REQUIRED RELOCATIONS (I.E. POWER POLES, TELEPHONE PEDESTALS, WATER METERS, ETC.).
8. ALL DIMENSIONS AND GRADES SHOWN ON THE PLANS SHALL BE FIELD VERIFIED BY THE CONTRACTOR PRIOR TO CONSTRUCTION. CONTRACTOR SHALL NOTIFY THE ENGINEER IF ANY DISCREPANCIES EXIST PRIOR TO PROCEEDING WITH CONSTRUCTION, FOR NECESSARY PLAN OR GRADE CHANGES. NO EXTRA COMPENSATION SHALL BE PAID TO THE CONTRACTOR FOR ANY WORK DONE DUE TO DIMENSIONS OR GRADES SHOWN INCORRECTLY ON THESE PLANS IF SUCH NOTIFICATION HAS NOT BEEN GIVEN.
9. ACCESSIBLE RAMPS SHALL BE CONSTRUCTED IN ACCORDANCE WITH NCDOT AND/OR CITY OF RALEIGH DETAILS.
10. ALL SIDEWALKS THAT CONNECT TO THE PUBLIC RIGHT-OF-WAY MUST BE ACCESSIBLE TO PERSONS WHO ARE BLIND, HAVE LOW VISION AND PEOPLE WITH MOBILITY DISABILITIES. PEDESTRIAN EXISTING ROUTES AND ALTERNATE PEDESTRIAN ROUTES DURING CONSTRUCTION WILL BE REQUIRED TO BE COMPLIANT WITH THE PUBLIC RIGHTS OF WAY ACCESSIBILITY GUIDELINES (PROWAG), 2010 ADA STANDARDS FOR ACCESSIBLE DESIGN AND THE MANUAL ON UNIFORM TRAFFIC CONTROL DEVICES (MUTCD).
11. TYPICAL PAVEMENT SECTION DETAILS ARE SHOWN WITHIN THIS SET AND INTENDED TO BE A MINIMUM PAVEMENT SECTION REQUIREMENT. THE CURRENT GEOTECHNICAL REPORT SHALL OVER-RIDE ALL TYPICAL PAVEMENT SECTIONS SHOWN, IF THE GEOTECHNICAL ENGINEER DEEMS A HEAVIER SECTION IS REQUIRED.
12. EQUIPMENT AND PRODUCTS OTHER THAN THOSE SPECIFIED MAY BE USED PROVIDED APPROVAL HAS BEEN OBTAINED FROM THE OWNER IN WRITING PRIOR TO ORDERING OR INSTALLATION. THE CONTRACTOR SHALL WAIVE ANY CLAIM FOR ADDITIONAL COST RELATED TO SUBSTITUTION OF ALTERNATE EQUIPMENT.
13. ALL SIGNAGE ASSOCIATED WITH THE PUBLIC STREET SYSTEM SHALL ADHERE TO MUTCD STANDARDS AND SPECIFICATIONS.

STORM DRAINAGE NOTES

1. ALL STORM DRAINAGE PIPES SHOWN SHALL BE REINFORCED CONCRETE (RCP) (MINIMUM CLASS III) UNLESS NOTED OTHERWISE. CONTRACTOR TO COORDINATE WITH THE GEOTECH TO VERIFY TYPE OF BEDDING REQUIRED BASED ON SOIL CONDITIONS. CONTRACTOR TO SELECT REQUIRED CLASS OF PIPE BASED ON DEPTH OF PIPE AND BEDDING PROVIDED PER THE AMERICAN CONCRETE PIPE ASSOCIATION GUIDELINES.
2. ALL STORM DRAINAGE CONSTRUCTION SHALL BE IN ACCORDANCE WITH THE TOWN OF ROLESVILLE STANDARDS.
3. ALL CONCRETE SHALL MEET A MINIMUM 3000 PSI COMPRESSIVE STRENGTH.
4. ALL PIPE IN STORM DRAIN STRUCTURES SHALL BE STRUCK EVEN WITH INSIDE WALL.
5. ALL PIPE JOINTS SHALL BE MADE WITH PREFORMED JOINT SEALER, WHICH CONFORMS TO AASHTO SPECIFICATION M-198 FOR TYPE B FLEXIBLE PLASTIC GASKETS UNLESS OTHERWISE NOTED.
6. THE INTERIOR SURFACES OF ALL STORM DRAINAGE STRUCTURES SHALL BE POINTED UP AND SMOOTHED TO AN ACCEPTABLE STANDARD, USING MORTAR MIXED TO MANUFACTURER'S SPECIFICATIONS.
7. ALL BACKFILL SHALL BE NON-PLASTIC IN NATURE, FREE FROM ROOTS, VEGETATION MATTER, WASTE CONSTRUCTION MATERIAL OR OTHER OBJECTIONABLE MATERIAL. SAID MATERIAL SHALL BE CAPABLE OF BEING COMPACTED BY MECHANICAL MEANS AND SHALL HAVE NO TENDENCY TO FLOW OR BEHAVE IN A PLASTIC MANNER UNDER THE TAMPING BLOWS OR PROOF ROLLING.
8. MATERIALS DEEMED BY THE OWNER'S REPRESENTATIVE OR GEOTECH AS UNSUITABLE FOR BACKFILL PURPOSES SHALL BE REMOVED AND REPLACED WITH SUITABLE MATERIAL.
9. BACKFILLING OF TRENCHES SHALL BE ACCOMPLISHED IMMEDIATELY AFTER PIPE IS LAID. THE FILL AROUND THE PIPE SHALL BE THOROUGHLY COMPACTED TO 95 % OF THE MAXIMUM DRY DENSITY OBTAINABLE WITH THE STANDARD PROCTOR TEST. THE TOP EIGHT (8) INCHES SHALL BE COMPACTED TO 100 PERCENT STANDARD PROCTOR.
10. UNDER NO CIRCUMSTANCES SHALL WATER BE ALLOWED TO RISE IN UNBACKFILLED TRENCHES AFTER PIPE HAS BEEN PLACED.
11. ALL CONCRETE PIPE AND PRECAST STORM STRUCTURES SHALL MEET NCDOT STANDARDS BY MANUFACTURER.
12. CONTRACTOR SHALL BE RESPONSIBLE FOR CHECKING ALL PIPE AND STRUCTURES FOR CRACKS OR BREAKS, PRIOR TO INSTALLATION. ANY DAMAGED ITEMS SHALL NOT BE INSTALLED.

NOTES:

1. ROADS LABELED AS PUBLIC WILL BE DEDICATED AS PUBLIC ROW TO BE MAINTANED BY THE TOWN OF ROLESVILLE.
2. ROADS LABELED AS PRIVATE WILL BE DEDICATED AS PRIVATE AND BE MAINTAINED BY THE HOA.
3. GREENWAY EASEMENTS LABELED AS PUBLIC WILL BE DEDICATED AS PUBLIC AND BE MAINTAINED BY THE TOWN OF ROLESVILLE.
4. SANITARY SEWER EASEMENTS WILL BE DEDICATED AS PUBLIC EASEMENTS TO THE CITY OF RALEIGH.

RETAINING WALL NOTES

1. THE RETAINING WALL ALIGNMENT SHOWN ON THESE PLANS DEPICTS THE LOCATION OF THE FRONT FACE OF THE RETAINING WALL AT THE TOP OF THE WALL. THE CONTRACTOR IS RESPONSIBLE FOR ENSURING RETAINING WALLS ARE NOT LOCATED IN ANY STREAM BUFFERS, AND THEIR CONSTRUCTION DOES NOT ENCROACH INTO ANY ADJACENT PROPERTIES DUE TO ANY BATTER INCORPORATED IN THE DESIGN OF THE WALLS.
2. RETAINING WALLS ARE TO BE DESIGN-BUILD PROJECTS BY THE CONTRACTOR. IT SHALL BE THE CONTRACTOR'S RESPONSIBILITY TO OBTAIN FINAL CONSTRUCTION DRAWINGS FROM A REGISTERED ENGINEER AND GAIN ALL REQUIRED PERMITS NECESSARY FOR THE CONSTRUCTION OF THE RETAINING WALLS.
3. RETAINING WALLS SHALL BE ASSUMED TO BE BACKFILLED WITH OFF-SITE BORROW MATERIAL OR PROCESSED FILL, UNLESS THE CONTRACTOR CAN PROVIDE TO THE OWNER WITH CONFIRMATION FROM THE GEOTECHNICAL ENGINEER AND THE RETAINING WALL DESIGNER, THAT READILY AVAILABLE ON-SITE SOILS CAN BE USED.
4. THE TOP AND BOTTOM OF WALL ELEVATIONS SHOWN ON THESE PLANS IDENTIFY FINISHED GRADE ELEVATIONS ONLY. THE EXTENT THAT THE RETAINING WALL WILL BE EXTENDED BELOW GRADE TO THE FOOTING OR ABOVE GRADE TO THE TOP OF THE CAP BLOCK COURSE SHALL BE IDENTIFIED ON THE RETAINING WALL CONSTRUCTION DRAWINGS.
5. ALL RETAINING WALLS OVER 30" HIGH SHALL HAVE A SAFETY FENCE (DESIGN BY OTHERS).
6. ANY TIEBACK SYSTEMS FOR THE RETAINING WALLS SHALL NOT BE ALLOWED WITHIN PUBLIC RIGHT-OF-WAY.

GRADING NOTES

1. ALL DIMENSIONS AND GRADES SHOWN ON THE PLANS SHALL BE FIELD VERIFIED BY THE CONTRACTOR PRIOR TO CONSTRUCTION. CONTRACTOR SHALL NOTIFY THE ENGINEER IF ANY DISCREPANCIES EXIST PRIOR TO PROCEEDING WITH CONSTRUCTION, FOR NECESSARY PLAN OR GRADE CHANGES. NO EXTRA COMPENSATION SHALL BE PAID TO THE CONTRACTOR FOR ANY WORK DONE DUE TO DIMENSIONS OR GRADES SHOWN INCORRECTLY ON THESE PLANS IF SUCH NOTIFICATION HAS NOT BEEN GIVEN.
2. OCCUPATIONAL SAFETY AND HEALTH ADMINISTRATION (OSHA) STANDARDS FOR EXCAVATIONS, FINAL RULE 29CFR PART 1926, SUBPART "P" APPLIES TO ALL EXCAVATIONS EXCEEDING FIVE (5) FEET IN DEPTH. EXCAVATION EXCEEDING TWENTY (20) FEET IN DEPTH REQUIRES THE DESIGN OF A TRENCH SAFETY SYSTEM BY A REGISTERED PROFESSIONAL ENGINEER, PROVIDED BY CONTRACTOR RESPONSIBLE FOR EXCAVATION.
3. ALL CONSTRUCTION SHALL BE IN ACCORDANCE WITH THE TOWN OF ROLESVILLE AND/OR NCDOT STANDARDS AND SPECIFICATIONS AS APPLICABLE.
4. CONTRACTOR SHALL NOTIFY "NC811" (811) OR (1-800-632-4949) AT LEAST 3 FULL BUSINESS DAYS PRIOR TO BEGINNING CONSTRUCTION OR EXCAVATION TO HAVE EXISTING UTILITIES LOCATED. CONTRACTOR SHALL CONTACT ANY LOCAL UTILITIES THAT PROVIDE THEIR OWN LOCATOR SERVICES INDEPENDENT OF "NC811". REPORT ANY DISCREPANCIES TO THE ENGINEER IMMEDIATELY.
5. CONSTRUCTION, MAINTENANCE AND REMOVAL OF ALL EROSION CONTROL DEVICES ARE THE RESPONSIBILITY OF THE GENERAL CONTRACTOR. TIMING OF REMOVAL SHALL BE COORDINATED WITH THE EROSION CONTROL INSPECTOR.
6. EXISTING UTILITIES AND STRUCTURES SHOWN, BOTH UNDERGROUND AND ABOVE GROUND, ARE BASED ON A FIELD SURVEY AND THE BEST AVAILABLE RECORD DRAWINGS. THE CONTRACTOR SHALL VERIFY FIELD CONDITIONS PRIOR TO BEGINNING RELATED CONSTRUCTION. ANY DISCREPANCIES SHALL BE REPORTED TO THE ENGINEER IMMEDIATELY.
7. SOIL UNDER BUILDINGS, PAVED AREAS AND WITHIN SLOPES GREATER THAN 3:1 (H:V) SHALL BE APPROVED, PLACED AND COMPACTED AS RECOMMENDED BY THE GEOTECHNICAL ENGINEER.

CITY OF RALEIGH PUBLIC UTILITIES STANDARD UTILITY NOTES (AS APPLICABLE)

1. ALL MATERIALS & CONSTRUCTION METHODS SHALL BE IN ACCORDANCE WITH CITY OF RALEIGH DESIGN STANDARDS, DETAILS & SPECIFICATIONS (REFERENCE: CORPUD HANDBOOK, CURRENT EDITION).
2. UTILITY SEPARATION REQUIREMENTS:

   a) A DISTANCE OF 100' SHALL BE MAINTAINED BETWEEN SANITARY SEWER & ANY PRIVATE OR PUBLIC WATER SUPPLY SOURCE SUCH AS AN IMPOUNDED RESERVOIR USED AS A SOURCE OF DRINKING WATER. IF ADEQUATE LATERAL SEPARATION CANNOT BE ACHIEVED, FERROUS SANITARY SEWER PIPE SHALL BE SPECIFIED & INSTALLED TO WATERLINE SPECIFICATIONS. HOWEVER, THE MINIMUM SEPARATION SHALL NOT BE LESS THAN 25' FROM A PRIVATE WELL OR 50' FROM A PUBLIC WELL.

   b) WHEN INSTALLING WATER &/OR SEWER MAINS, THE HORIZONTAL SEPARATION BETWEEN UTILITIES SHALL BE 10'. IF THIS SEPARATION CANNOT BE MAINTAINED DUE TO EXISTING CONDITIONS, THE VARIATION ALLOWED IS THE WATER MAIN IN A SEPARATE TRENCH WITH THE ELEVATION OF THE WATER MAIN AT LEAST 18" ABOVE THE TOP OF THE SEWER & MUST BE APPROVED BY THE PUBLIC UTILITIES DIRECTOR. ALL DISTANCES ARE MEASURED FROM OUTSIDE DIAMETER TO OUTSIDE DIAMETER.

   c) WHERE IT IS IMPOSSIBLE TO OBTAIN PROPER SEPARATION, OR ANYTIME A SANITARY SEWER PASSES OVER A WATERMAIN, DIP MATERIALS OR STEEL ENCASEMENT EXTENDED 10' ON EACH SIDE OF CROSSING MUST BE SPECIFIED & INSTALLED TO WATERLINE SPECIFICATIONS.

   d) 5.0' MINIMUM HORIZONTAL SEPARATION IS REQUIRED BETWEEN ALL SANITARY SEWER & STORM SEWER FACILITIES, UNLESS DIP MATERIAL IS SPECIFIED FOR SANITARY SEWER.

   e) MAINTAIN 18" MIN. VERTICAL SEPARATION AT ALL WATERMAIN & RCP STORM DRAIN CROSSINGS; MAINTAIN 18" MIN. VERTICAL SEPARATION AT ALL SANITARY SEWER & RCP STORM DRAIN CROSSINGS. WHERE ADEQUATE SEPARATIONS CANNOT BE ACHIEVED, SPECIFY DIP MATERIALS & A CONCRETE CRADLE HAVING 6" MIN. CLEARANCE (PER CORPUD DETAILS W-41 & S-49).

   f) ALL OTHER UNDERGROUND UTILITIES SHALL CROSS WATER & SEWER FACILITIES WITH 18" MIN. VERTICAL SEPARATION REQUIRED.
3. ANY NECESSARY FIELD REVISIONS ARE SUBJECT TO REVIEW & APPROVAL OF AN AMENDED PLAN &/OR PROFILE BY THE CITY OF RALEIGH PUBLIC UTILITIES DEPARTMENT PRIOR TO CONSTRUCTION.
4. DEVELOPER SHALL PROVIDE 30 DAYS ADVANCE WRITTEN NOTICE TO OWNER FOR ANY WORK REQUIRED WITHIN AN EXISTING CITY OF RALEIGH UTILITY EASEMENT TRAVERSING PRIVATE PROPERTY.
5. CONTRACTOR SHALL MAINTAIN CONTINUOUS WATER & SEWER SERVICE TO EXISTING RESIDENCES & BUSINESSES THROUGHOUT CONSTRUCTION OF PROJECT. ANY NECESSARY SERVICE INTERRUPTIONS SHALL BE PRECEDED BY A 24 HOUR ADVANCE NOTICE TO THE CITY OF RALEIGH PUBLIC UTILITIES DEPARTMENT.
6. 3.0' MINIMUM COVER IS REQUIRED ON ALL WATER MAINS & SEWER FORCEMAINS. 4.0' MINIMUM COVER IS REQUIRED ON ALL REUSE MAINS.
7. IT IS THE DEVELOPER'S RESPONSIBILITY TO ABANDON OR REMOVE EXISTING WATER & SEWER SERVICES NOT BEING USED IN REDEVELOPMENT OF A SITE UNLESS OTHERWISE DIRECTED BY THE CITY OF RALEIGH PUBLIC UTILITIES DEPARTMENT. THIS INCLUDES ABANDONING TAP AT MAIN & REMOVAL OF SERVICE FROM ROW OR EASEMENT PER CORPUD HANDBOOK PROCEDURE.
8. INSTALL 3/4" COPPER WATER SERVICES WITH METERS LOCATED AT ROW OR WITHIN A 2'X2' WATERLINE EASEMENT IMMEDIATELY ADJACENT. NOTE: IT IS THE APPLICANT'S RESPONSIBILITY TO PROPERLY SIZE THE WATER SERVICE FOR EACH CONNECTION TO PROVIDE ADEQUATE FLOW & PRESSURE.
9. INSTALL 4" PVC SEWER SERVICES @ 1.0% MINIMUM GRADE WITH CLEANOUTS LOCATED AT ROW OR EASEMENT LINE & SPACED EVERY 75 LINEAR FEET MAXIMUM.
10. PRESSURE REDUCING VALVES ARE REQUIRED ON ALL WATER SERVICES EXCEEDING 80 PSI; BACKWATER VALVES ARE REQUIRED ON ALL SANITARY SEWER SERVICES HAVING BUILDING DRAINS LOWER THAN 1.0' ABOVE THE NEXT UPSTREAM MANHOLE.
11. ALL ENVIRONMENTAL PERMITS APPLICABLE TO THE PROJECT MUST BE OBTAINED FROM NCDWQ, USACE &/OR FEMA FOR ANY RIPARIAN BUFFER, WETLAND &/OR FLOODPLAIN IMPACTS (RESPECTIVELY) PRIOR TO CONSTRUCTION.
12. NCDOT / RAILROAD ENCROACHMENT AGREEMENTS ARE REQUIRED FOR ANY UTILITY WORK (INCLUDING MAIN EXTENSIONS & SERVICE TAPS) WITHIN STATE OR RAILROAD ROW PRIOR TO CONSTRUCTION.
13. GREASE INTERCEPTOR / OIL WATER SEPARATOR SIZING CALCULATIONS & INSTALLATION SPECIFICATIONS SHALL BE APPROVED BY THE RW FOG PROGRAM COORDINATOR PRIOR TO ISSUANCE OF A UC / BLDG PERMIT. CONTACT (919) 996-4516 OR FOG@RALEIGHNC.GOV FOR MORE INFORMATION.
14. CROSS-CONNECTION CONTROL PROTECTION DEVICES ARE REQUIRED BASED ON DEGREE OF HEALTH HAZARD INVOLVED AS LISTED IN APPENDIX-B OF THE RULES GOVERNING PUBLIC WATER SYSTEMS IN NORTH CAROLINA. THESE GUIDELINES ARE THE MINIMUM REQUIREMENTS. THE DEVICES SHALL MEET AMERICAN SOCIETY OF SANITARY ENGINEERING (ASSE) STANDARDS OR BE ON THE UNIVERSITY OF SOUTHERN CALIFORNIA APPROVAL LIST. THE DEVICES SHALL BE INSTALLED AND TESTED (BOTH INITIAL AND PERIODIC TESTING THEREAFTER) IN ACCORDANCE WITH THE MANUFACTURER'S RECOMMENDATIONS OR THE LOCAL CROSS-CONNECTION CONTROL PROGRAM, WHICHEVER IS MORE STRINGENT. A CERTIFICATE OF COMPLIANCE SHALL ALSO BE OBTAINED FROM THE RW CROSS-CONNECTION COORDINATOR FOR EACH DEVICE PRIOR TO ISSUANCE OF A UC / BLDG PERMIT. CONTACT (919) 996-5923 OR CROSS.CONNECTION@RALEIGHNC.GOV FOR MORE INFORMATION.
15. NOTICE FOR PROJECTS WITH REPLACED OR OVERSIZED MAINS: IF THE CITY'S REIMBURSEMENT FOR AN OVERSIZED MAIN OR URBAN MAIN REPLACEMENT PROJECT IS $250,000 OR GREATER - THE PROJECT MUST BE PUBLICLY BID

SIGNAGE NOTES

1. ALL SIGNAGE INSTALLED SHALL CONFORM TO TO STANDARDS SET FORTH BY THE LATEST PUBLISHED EDITION OF THE MANUAL ON UNIFORM TRAFFIC CONTROL DEVICES (MUTCD), THE NORTH CAROLINA DEPARTMENT OF TRANSPORTATION (NCDOT) STANDARD CONSTRUCTION DRAWINGS.
2. SIGNAGE MATERIAL SHALL CONFORM TO MUTCD COLOR AND REFLECTIVITY STANDARDS AND SHALL BE HIGH INTENSITY PRISMATIC GRADE REFLECTIVE MATERIAL. STOP SIGNS SHALL BE ON A 30-INCH BY 30-INCH OCTAGONAL STOP SIGN BLANK.
3. ALL SIGNS, EXCEPT STREET MARKERS, SHALL BE MOUNTED IN A MANNER THAT THE BOTTOM OF THE SIGN IS A MINIMUM OF SEVEN FEET (7 FT) ABOVE GROUND LEVEL. STREET MARKER SIGNS SHALL BE MOUNTED OVER THE TOP OF THE STOP SIGNS ACCORDING TO THE STREET MARKER STANDARDS NUMBER 7 BELOW.
4. GROUND MOUNTED SIGN POSTS USED TO INSTALL STREET SIGNAGE SHALL BE 12 FT. LONG AND CONSTRUCTED OF 14-GAUGE GALVANIZED STEEL "U" CHANNEL POSTS OR TWO-INCH (2 IN.) GALVANIZED SQUARE STEEL TUBING. ALL "U" CHANNEL AND SQUARE SIGN POSTS SHALL HAVE 3/8-INCH HOLES DOWN THE CENTER OF THE POST DRILLED AT ONE-INCH (1 IN.) SPACING FOR THE ENTIRE LENGTH OF THE POST.
5. GROUND MOUNTED SIGN POSTS SHALL BE DRIVEN TO A MINIMUM OF 30 INCHES BELOW GROUND LEVEL. ALL POSTS SHALL BE PLUMBED AND LEVELED AS THE POST IS INSTALLED. POSTS SHALL NOT BE SET IN CONCRETE.
6. ALL STREET MARKERS (STREET NAME SIGNS) SHALL BE DESIGNED AND INSTALLED AS FOLLOWS:

   A. STREET MARKERS SHALL BE INSTALLED AT ALL STREET INTERSECTIONS AND WILL INCLUDE THE BLOCK NUMBER FOR EACH STREET.

   B. ALL SIGNAGE PROVIDED AND INSTALLED SHALL BE CONSTRUCTED FROM A 0.080 GAUGE ANODIZED ALUMINUM SIGN BLANK AND CONFORM TO STANDARD MUTCD SIGN SIZES.

   C. STREET MARKERS SHALL BE DESIGNED IN A STACKED CONFIGURATION AND LOCATED IN A MANNER FOR VIABILITY FROM ALL DIRECTIONS OF TRAVEL.

   D. STREET NAMES SHALL BE DISPLAYED USING REFLECTIVE WHITE LETTERS ON A REFLECTIVE GREEN BACKGROUND. THE STREET NAME MUST BE DISPLAYED USING A COMBINATION OF 6-INCH UPPER CASE LETTERS AND 4.5-INCH LOWER CASE LETTERS. BLOCK NUMBERS AND ABBREVIATIONS (RD., DR., ST., ETC.) SHALL UTILIZE 3-INCH LETTERS/NUMBERS. ON PRIVATE STREETS, A NOTATION OF "PRIVATE STREET" IN 3-NCH BLACK LETTERS ON A WHITE BACKGROUND MUST BE ADDED ON THE EDGE OF THE SIGN CLOSEST TO THE ROAD. SIGNS MUST NOT HAVE BORDERS.

   E. THE STREET NAME SHALL APPEAR CENTERED VERTICALLY ON THE LEFT OF THE STREET MARKER. THE BLOCK NUMBER SHALL APPEAR TO THE BOTTOM RIGHT OF THE STREET MARKER. EACH ITEM SHOULD BE SPACED TO BALANCE THE APPEARANCE OF THE STREET MARKER.

   F. THE LETTERS SHALL BE DESIGNED USING THE STANDARD HIGHWAY ALPHABET OF FHWA, SERIES B_SAE

   G. TWO SIGN BLANKS ARE REQUIRED FOR EACH STREET MARKER ASSEMBLY. EACH BLANK SHALL HAVE A STREET NAME ON BOTH SIDES. THE SIGN BLANKS SHALL BE INSTALLED IN A STACKED MANNER USING COMMERCIALLY AVAILABLE ALUMINUM MOUNTING HARDWARE. EACH ASSEMBLY SHALL CONTAIN ONE 12" LONG CROSS MOUNT FOR FLAT BLADE STREET SIGNS AND ONE 12" LONG "U" CHANNEL OR SQUARE POST BRACKET FOR FLAT BLADE STREET NAME SIGNS. STREET MARKERS FOR DIFFERENT STREETS SHALL BE PLACED AT RIGHT ANGLES. THE STREET MARKER ASSEMBLY SHALL BE MOUNTED TO THE "U" CHANNEL OR SQUARE POST OVER TOP OF THE STOP SIGNS. IF A STOP SIGN IS NOT PRESENT, OR THE STOP SIGN IS NOT AT AN APPROPRIATE LOCATION FOR STREET MARKERS, STREET MARKERS SHALL BE MOUNTED ON A SEPARATE "U" CHANNEL OR SQUARE POST AT THE APPROPRIATE LOCATION.

   H. THE LENGTH OF THE STREET MARKER IS VARIABLE DEPENDING ON THE LENGTH OF THE STREET NAME, BUT SHOULD CONFORM TO THE TABLE. THE HEIGHT OF THE STREET MARKER SHOULD BE 9-INCHES.
7. ALL PAVEMENT MARKINGS SHALL BE THERMOPLASTIC MATERIAL.

STREET NAME - NUMBER OF LETTERS*	STREET MARKER BLANK LENGTH
3-5 LETTERS	24-INCHES
6-7 LETTERS	30-INCHES
8-9 LETTERS	36-INCHES
ABOVE 9 LETTERS	36-INCHES PLUS 6-INCHES FOR EVERY 2 ADDITIONAL LETTERS

* NUMBER OF LETTERS REFERS TO THE NAME OF THE STREET, NOT THE ABBREVIATION FOR ROAD, DRIVE, STREET, ETC.

MAIL KIOSK CALCULATIONS

NUMBER OF MAIL BOXES(UNITS)	REQUIRED PARKING SPACES
52 OR LESS	2
53-78	3
79-104	4
105 OR MORE	4 PLUS 1 PER EACH ADDITIONAL 26 MAILBOXES

MAIL KIOSK AREA (MAIN AMENITY)
MAIL KIOSK CALCULATION:
559 UNITS @ 16 UNITS/KIOSK (CBU) = 35 KIOSKS (CBUs)

MAIL KIOSK PARKING: 559 UNITS
REQUIRED: 22 SPACES
PROVIDED: 22 SPACES (5 VAN ACCESSIBLE)

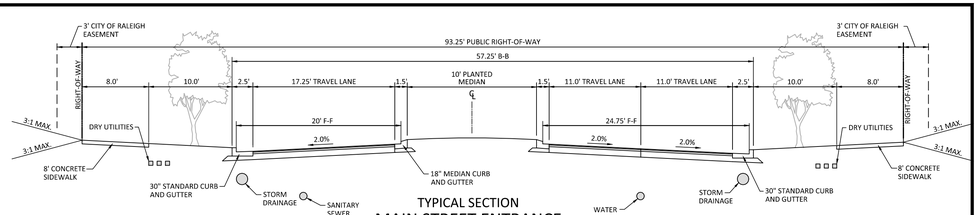

TYPICAL SECTION
MAIN STREET ENTRANCE
(93.25' R/W, 57.25' B-B)

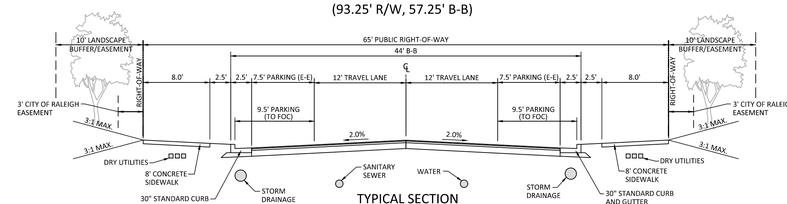

TYPICAL SECTION
MAIN STREET WITH PARKING
(65' R/W, 44' B-B)

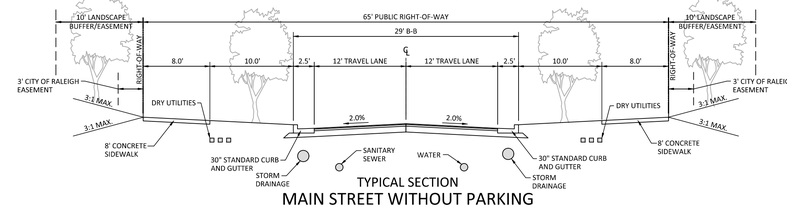

TYPICAL SECTION
MAIN STREET WITHOUT PARKING
(65' R/W, 29' B-B)

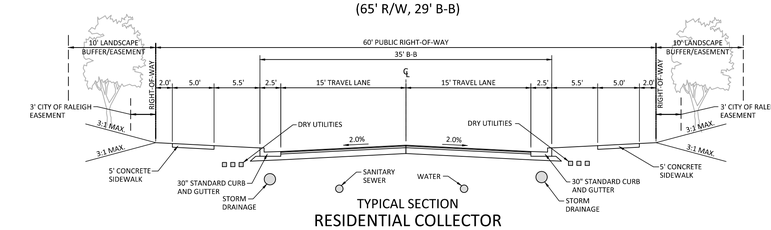

TYPICAL SECTION
RESIDENTIAL COLLECTOR
(60' R/W, 35' B-B)

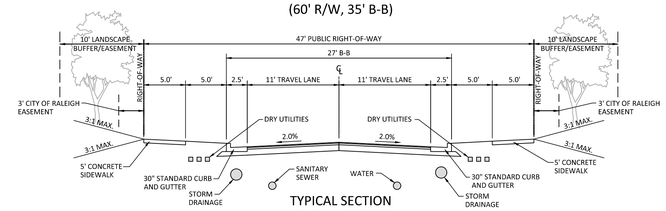

TYPICAL SECTION
LOCAL STREET
(47' R/W, 27' B-B)

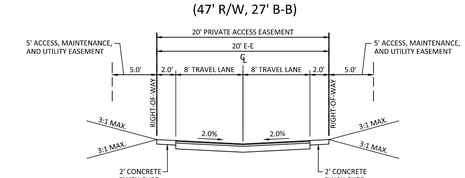

NOTE: PARKING WILL NOT BE ALLOWED ON PRIVATE ALLEYS. CONSTRUCTION DRAWINGS SHALL INCLUDE "NO PARKING" SIGNS AT ALL ALLEY ENTRANCES FROM THE PUBLIC RIGHT-OF-WAY.

TYPICAL SECTION
ALLEY
(20' PRIVATE ACCESS EASEMENT, 20' E-E)

Know what's below. Call before you dig.

CONTRACTOR SHALL NOTIFY "NC811" (811) OR (1-800-632-4949) AT LEAST 3 FULL BUSINESS DAYS PRIOR TO BEGINNING CONSTRUCTION OR EXCAVATION TO HAVE EXISTING UTILITIES LOCATED. CONTRACTOR SHALL CONTACT ANY LOCAL UTILITIES THAT PROVIDE THEIR OWN LOCATOR SERVICES INDEPENDENT OF "NC811". REPORT ANY DISCREPANCIES TO THE ENGINEER IMMEDIATELY.

PRELIMINARY DRAWING - NOT RELEASED FOR CONSTRUCTION

McADAMS
The John R. McAdams Company, Inc.
2905 Meridian Parkway
Durham, NC 27713

phone 919. 361. 5000
fax 919. 361. 2269
license number: C-0293, C-187

www.mcadamsco.com

CLIENT

ALLIANCE GROUP OF NC, LLC
7208 FALLS OF NEUSE RD, SUITE 101
RALEIGH, NORTH CAROLINA 27615
CONTACT: JACOB ANDERSON
PHONE: 919. 239. 9486

AGNC BROKERAGE | CONSULTING | PLANNING

PEARCE FARM
PRELIMINARY PLAT PLANS
BURLINGTON MILLS ROAD
TOWN OF ROLESVILLE, WAKE FOREST TOWNSHIP, WAKE COUNTY, NORTH CAROLINA

PSP-23-04

NORTH CAROLINA PROFESSIONAL SEAL 22630 ENGINEER WILLIAM T. O'DANIEL — NOT FOR CONSTRUCTION

REVISIONS

NO.	DATE	
1	04. 01. 2024	REVISED PER TOWN COMMENTS
2	06. 03. 2024	REVISED PER TOWN COMMENTS

PLAN INFORMATION

PROJECT NO.	AGN23001
FILENAME	AGN23001-N1
CHECKED BY	.
DRAWN BY	.
SCALE	N.T.S.
DATE	12. 01. 2023

SHEET

PROJECT NOTES AND TYPICAL SECTIONS

C0.01

M:\Projects\AGN\AGN23001\04-Production\Engineering\Preliminary Subdivision Plat\Current Drawings\AGN23001-N1.dwg, 5/31/2024 2:01:42 PM, Sherrill Williams

SITE LEGEND

- WETLANDS
- CONTIGUOUS OPEN SPACE (CLUSTER OPTION)
- ENVIRONMENTALLY SENSITIVE/UNIQUE LANDS AND FLOODPLAINS
- ACTIVE RECREATION FEATURES
- PASSIVE RECREATION FEATURES
- STORMWATER FACILITIES
- OS-# OPEN SPACE (OS) NUMBER
- ROLESVILLE PUBLIC GREENWAY TRAIL
- PRIVATE SOFT SURFACE TRAIL

SITE LEGEND

- SIGNAGE
- SITE LIGHTING
- LIGHT POLE
- TRAFFIC DIRECTIONAL ARROW
- ACC ACCESSIBLE PARKING STALL
- VAN ACCESSIBLE PARKING STALL
- XX PARKING SPACE COUNT
- ACCESSIBLE RAMPS
- PHASE LINE
- PROPERTY LINE
- RIGHT-OF-WAY LINE
- LOT LINE
- EASEMENT LINE
- CENTERLINE

OPEN SPACE LOT AREAS AND PROGRAMMING

OPEN SPACE LOT #	AREA (AC) APPROXIMATE						USE DESCRIPTION
	ACTIVE RECREATION FEATURES	PASSIVE RECREATION FEATURES/OTHER	ENVIRONMENTALLY SENSITIVE/UNIQUE LANDS/FLOODPLAIN	STORMWATER FACILITIES	TOTAL OPEN SPACE LOT AREA	OPEN SPACE TYPE	
OS-1	4.45	0.00	0.00	0.00	193,745 SF (4.45 AC)	LARGE	AMENITY FACILITY INCLUDING CLUBHOUSE, POOL, PICKLEBALL COURTS, GRILLING STATIONS AND/OR FIRE PITS
OS-2	5.36	0.00	0.00	0.00	233,607 SF (5.36 AC)	LARGE	PUBLIC PARK
OS-3	7.05	7.98	6.09	0.00	920,157 SF (21.12 AC)	LARGE	PARK SPACE WITH PUBLIC GREENWAY ACCESS AND STREAM BUFFER, WETLANDS AND POND AREA (EXCLUDES AREA OF SCM 'A')
OS-4	5.62	16.48	15.90	5.01	1,873,632 SF (43.01 AC)	MEDIUM	PASSIVE OPEN SPACE W/PUBLIC GREENWAY/TRAILHEAD(S) AND PRIVATE SOFT SURFACE TRAILS AND STREAM BUFFER, WETLANDS AND FLOODPLAIN
OS-5	0.00	3.47	0.00	0.00	151,248 SF (3.47 AC)	NOT APPLICABLE	PASSIVE OPEN SPACE W/PRIVATE SOFT SURFACE TRAIL
OS-6	0.00	3.95	0.30	0.00	185,113 SF (4.25 AC)	NOT APPLICABLE	PASSIVE OPEN SPACE W/ WETLAND AREA
OS-7	0.70	2.38	0.25	0.81	180,511 SF (4.14 AC)	SMALL	PASSIVE OPEN SPACE W/ PRIVATE SOFT SURFACE TRAILS AND WETLAND AREA AND STREAM BUFFER AREA; POCKET PARK
OS-8	0.00	6.84	0.00	0.00	297,961 SF (6.84 AC)	NOT APPLICABLE	PASSIVE OPEN SPACE W/ PRIVATE SOFT SURFACE TRAILS
OS-9	0.00	1.11	0.00	0.00	48,526 SF (1.11 AC)	NOT APPLICABLE	PASSIVE OPEN SPACE
OS-10	0.00	1.17	0.00	0.00	51,126 SF (1.17 AC)	NOT APPLICABLE	PASSIVE OPEN SPACE
OS-11	0.00	0.19	0.00	0.00	8,486 SF (0.19 AC)	NOT APPLICABLE	PASSIVE OPEN SPACE
OS-12	0.00	0.30	0.00	0.00	13,148 SF (0.30 AC)	NOT APPLICABLE	PASSIVE OPEN SPACE
OS-13	0.00	0.27	0.00	0.00	11,704 SF (0.27 AC)	NOT APPLICABLE	PASSIVE OPEN SPACE
OS-14	0.00	0.18	0.00	0.00	7,854 SF (0.18 AC)	NOT APPLICABLE	PASSIVE OPEN SPACE
OS-15	0.00	0.17	0.00	0.00	7,524 SF (0.17 AC)	NOT APPLICABLE	PASSIVE OPEN SPACE
OS-16	0.00	0.21	0.00	0.00	9,232 SF (0.21 AC)	NOT APPLICABLE	PASSIVE OPEN SPACE
OS-17	0.00	0.19	0.00	0.00	8,320 SF (0.19 AC)	NOT APPLICABLE	PASSIVE OPEN SPACE
OS-18	0.00	0.18	0.00	0.00	7,776 SF (0.18 AC)	NOT APPLICABLE	PASSIVE OPEN SPACE
OS-19	0.00	0.19	0.00	0.00	8,147 SF (0.19 AC)	NOT APPLICABLE	PASSIVE OPEN SPACE
OS-20	0.00	0.21	0.00	0.00	9,084 SF (0.21 AC)	NOT APPLICABLE	PASSIVE OPEN SPACE
OS-21	0.00	0.22	0.00	0.00	9,614 SF (0.22 AC)	NOT APPLICABLE	PASSIVE OPEN SPACE
OS-22	0.00	0.12	0.00	0.00	5,327 SF (0.12 AC)	NOT APPLICABLE	PASSIVE OPEN SPACE
OS-23	0.00	0.69	0.00	0.00	30,165 SF (0.69 AC)	NOT APPLICABLE	PASSIVE OPEN SPACE
TOTAL	23.18	46.50	22.54	5.82	4,272,007 SF (98.07 AC)	NOT APPLICABLE	PASSIVE OPEN SPACE

OPEN SPACE (RM ZONING)

	REQUIRED	PROPOSED
TOTAL OPEN SPACE	26.74 AC MIN. (222.83 X 0.12)	40.07 AC
ACTIVE RECREATION FEATURES	13.37 AC MIN. (26.74 AC X 0.50)	23.18 AC
PASSIVE RECREATION FEATURES	NO MIN. (6.2.1.2.12)	5.72 AC
ENVIRONMENTALLY SENSITIVE/UNIQUE LANDS AND FLOODPLAINS (INCLUDES WETLANDS, PROTECTED STREAM BUFFERS, ROCK OUTCROPPINGS, AND FLOODPLAINS)	5.35 AC MAX. (26.74 AC X 0.20)	5.35 AC
STORMWATER FACILITIES	6.69 AC MAX. (13.37 AC X 0.50)	5.82 AC

OPEN SPACE (CLUSTER OPTION)

	REQUIRED	PROPOSED
TOTAL CONTIGUOUS OPEN SPACE	89.13 AC (222.83 X 0.40)	96.87 AC (CONTIGUOUS)

TRAIL SUMMARY (REQUIRED BY CONDITIONAL ZONING)

	REQUIRED	PROPOSED
ROLESVILLE PUBLIC GREENWAY TRAIL LINEAR FEET	4,500 LF (MIN.)	7,686 LF
PRIVATE SOFT SURFACE TRAIL LINEAR FEET	4,500 LF (MIN.)	5,247 LF

GENERAL NOTES:

1. PER LDO SECTION 6.2.1.G.4, OPEN SPACES SHALL MAKE ACCOMMODATIONS TO PROVIDE UNIVERSAL DESIGNS THAT CAN BE ENJOYED BY DIFFERENT TARGET USERS AND PROVIDE FOR ADA ACCESSIBILITY. THOSE SPACES THAT PROVIDE SUCH ACCOMMODATIONS WILL DEMONSTRATE HOW THIS IS BEING ACHIEVED AS OPEN SPACE DESIGNS DEVELOP AT TIME OF CONSTRUCTION DRAWINGS.
2. PER LDO SECTION 6.2.1.G.5, PUBLIC SEATING SHALL BE REQUIRED. PUBLIC SEATING SHALL BE APPROPRIATE TO THE INTENDED USE OF THE PARK AREA. THESE ELEMENTS WILL BE SHOWN AS OPEN SPACE DESIGNS DEVELOP AT TIME OF CONSTRUCTION DRAWINGS.
3. PER LDO SECTION 6.2.1.G.6, REFUSE AND RECYCLING RECEPTACLES ARE REQUIRED AT EACH ENTRANCE AND GATHERING SPACE. THESE ELEMENTS WILL BE SHOWN AS OPEN SPACE DESIGNS DEVELOP AT TIME OF CONSTRUCTION DRAWINGS.

GRAPHIC SCALE
0 100 200 400
1 inch = 200 ft.

PRELIMINARY DRAWING - NOT RELEASED FOR CONSTRUCTION

McADAMS
The John R. McAdams Company, Inc.
2905 Meridian Parkway
Durham, NC 27713

phone 919. 361. 5000
fax 919. 361. 2269
license number: C-0293, C-187

www.mcadamsco.com

CLIENT

ALLIANCE GROUP OF NC, LLC
7208 FALLS OF NEUSE RD, SUITE 101
RALEIGH, NORTH CAROLINA 27615
CONTACT: JACOB ANDERSON
PHONE: 919. 239. 9486

AGNC BROKERAGE | CONSULTING | PLANNING

PEARCE FARM
PRELIMINARY PLAT PLANS
BURLINGTON MILLS ROAD
TOWN OF ROLESVILLE, WAKE FOREST TOWNSHIP, WAKE COUNTY, NORTH CAROLINA

PSP-23-04

NORTH CAROLINA PROFESSIONAL SEAL 22630 ENGINEER WILLIAM T. O'DANIEL
NOT FOR CONSTRUCTION

REVISIONS

NO.	DATE	
1	04. 01. 2024	REVISED PER TOWN COMMENTS
2	06. 03. 2024	REVISED PER TOWN COMMENTS

PLAN INFORMATION

PROJECT NO.	AGN23001
FILENAME	AGN23001-OSP1
CHECKED BY	.
DRAWN BY	.
SCALE	1"=200'
DATE	12. 01. 2023

SHEET

OVERALL OPEN SPACE PLAN

C0.02

M:\Projects\AGN\AGN23001\04-Production\Engineering\Preliminary Subdivision Plat\Current Drawings\AGN23001-OSP1.dwg, 5/31/2024 4:22:40 PM, Sean Vanderslice

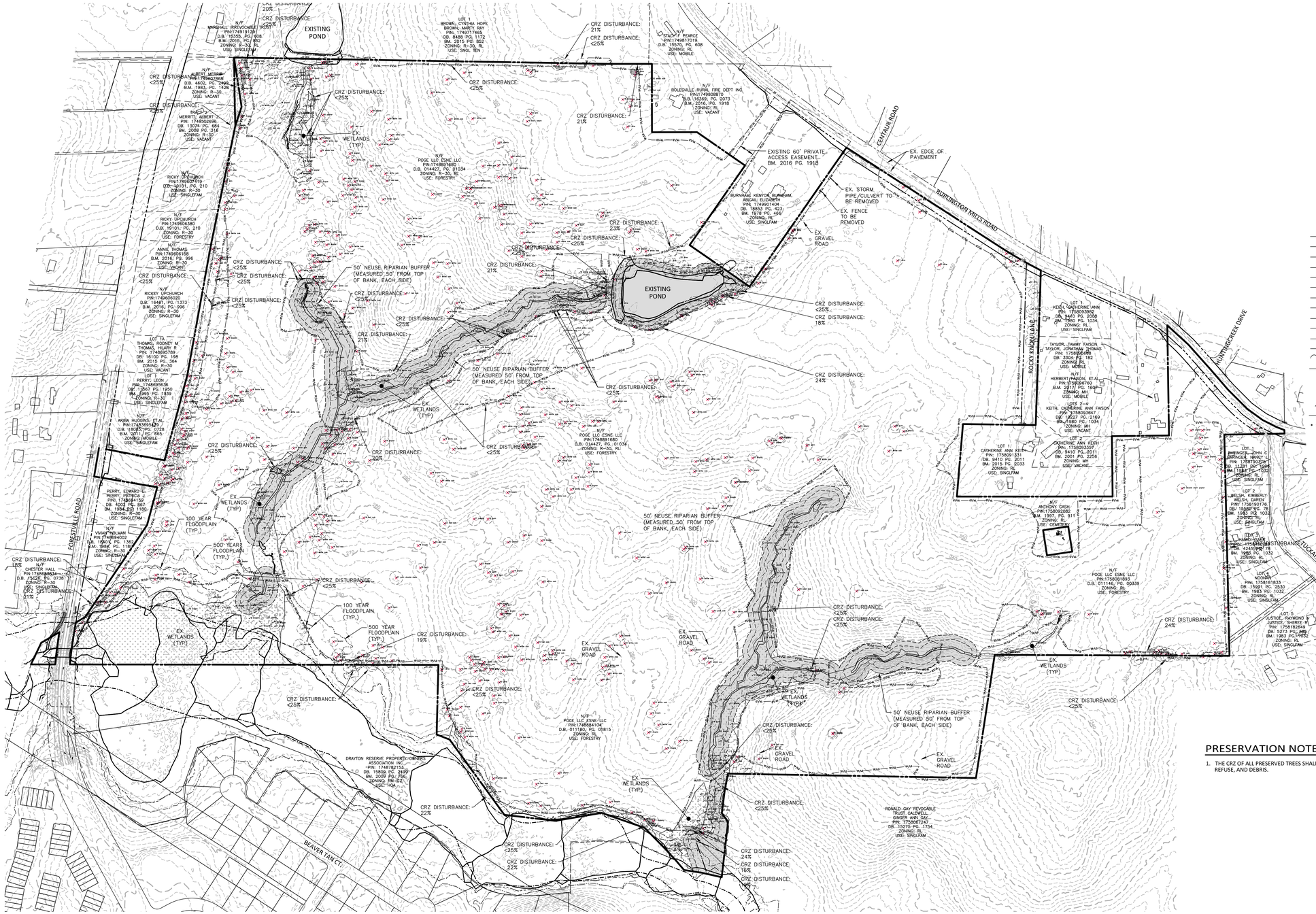

LEGEND

- EXISTING IRON PIPE
- IRON PIPE SET
- CALCULATED POINT
- BORE HOLE
- SANITARY SEWER MANHOLE
- SANITARY SEWER CLEANOUT
- WATER VALVE
- WATER METER
- FIRE HYDRANT
- TELEPHONE PEDESTAL
- BICYCLE RACK
- ELECTRIC BOX
- LIGHT POLE
- POWER POLE
- GUY WIRE
- CURB INLET
- STORM DRAINAGE MANHOLE
- YARD INLET
- TRANSFORMER
- FIBER OPTIC VAULT
- SIGN
- BOLLARD
- TELEPHONE HAND HOLE(ACCESS PANEL)
- CABLE PEDESTAL
- UTILITY HAND HOLE
- SD — STORM DRAIN PIPE
- OU — OVERHEAD UTILITY LINES
- W — WATER LINE
- SS — SANITARY SEWER LINE
- T — TELEPHONE LINE
- G — GAS LINE
- UE — UNDERGROUND ELECTRIC
- UT — UNDERGROUND TELEPHONE
- (FM) — TOWN OF APEX FORCE MAIN
- T FO — UNDERGROUND FIBER
- TV — UNDERGROUND TELEVISION
- X — X — FENCE LINE
- TREE LINE
- PROPERTY BOUNDARY LINE
- Tree — EXISTING TREE
- Tree — EXISTING TREE TO BE REMOVED
- DISTURBED CRZ AREA
- TP/LD — TP/LD — * TREE PROTECTION FENCE/ LIMITS OF DISTURBANCE

* SEE TREE PROTECTION FENCE DETAIL, SHEET C8.00

TREE PRESERVATION DATA

TREE PRESERVATION AREA	44.36 AC, 1,932,467 SF
TOTAL TREES QTY	903
MINIMUM TREE PRESERVATION (10%)	91
PRESERVED TREES QTY	362

PRESERVATION NOTES:

1. THE CRZ OF ALL PRESERVED TREES SHALL REMAIN FREE OF ALL BUILDING MATERIALS, REFUSE, AND DEBRIS.

GRAPHIC SCALE
0 100 200 400
1 inch = 200 ft.

PRELIMINARY DRAWING - NOT RELEASED FOR CONSTRUCTION

McADAMS
The John R. McAdams Company, Inc.
2905 Meridian Parkway
Durham, NC 27713

phone 919. 361. 5000
fax 919. 361. 2269
license number: C-0293, C-187

www.mcadamsco.com

CLIENT

ALLIANCE GROUP OF NC, LLC
7208 FALLS OF NEUSE RD, SUITE 101
RALEIGH, NORTH CAROLINA 27615
CONTACT: JACOB ANDERSON
PHONE: 919. 239. 9486

AGNC
BROKERAGE | CONSULTING | PLANNING

PEARCE FARM
PRELIMINARY PLAT PLANS
BURLINGTON MILLS ROAD
TOWN OF ROLESVILLE, WAKE FOREST TOWNSHIP, WAKE COUNTY, NORTH CAROLINA

PSP-23-04

NORTH CAROLINA PROFESSIONAL ENGINEER SEAL 2027 FRANCE LAMINE DONDORE NOT FOR CONSTRUCTION

REVISIONS

NO.	DATE	
1	04. 01. 2024	REVISED PER TOWN COMMENTS
2	06. 03. 2024	REVISED PER TOWN COMMENTS

PLAN INFORMATION

PROJECT NO.	AGN23001
FILENAME	AGN23001-PP1
CHECKED BY	.
DRAWN BY	.
SCALE	1"=200'
DATE	12. 01. 2023

SHEET

PRESERVATION PLAN

C0.03

M:\Projects\AGN\AGN23001\04-Production\Engineering\Preliminary Subdivision Plat\Current Drawing\AGN23001-PP1.dwg, 6/3/2024 12:10:11 PM, Anders Lindquist

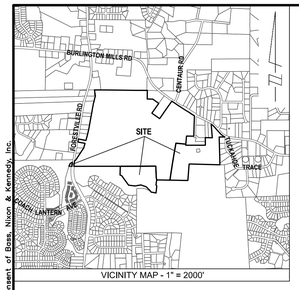

VICINITY MAP - 1" = 2000'

NOTE:
1. AREAS BY COORDINATE GEOMETRY UNLESS SHOWN OTHERWISE.
2. ALL DISTANCES ARE HORIZONTAL GROUND DISTANCES.
3. ALL STREETS ARE PUBLIC RIGHTS-OF-WAY UNLESS SHOWN OTHERWISE.
4. NO NGS MONUMENT WITHIN 2,000 FEET OF PROPERTIES.
5. A PORTION OF THE PROPERTIES LIES IN A FEMA FLOOD HAZARD AREA PER FIRM NUMBERS 3720174800K, 3720174900K & 3720175800K DATED JULY 19, 2022.
6. PROPERTIES ARE IN WAKE COUNTY AND TOWN OF ROLESVILLE ETJ AS SHOWN.
7. PROPERTIES ARE ZONED "R-30" & "R6" AS SHOWN.
8. PROPERTY MAY BE SUBJECT TO NEUSE RIVER BUFFERS.
9. BUFFER DELINEATION TO BE DETERMINED BY DWR BEFORE FINAL APPROVAL.
10. THE COORDINATES SHOWN ON THIS PLAT WERE DERIVED BY VRS (VIRTUAL REFERENCE STATION) GPS USING DUAL FREQUENCY RECEIVER. THIS METHOD RESULTS IN (NAD 1983(2011) - (CORS 96) POSITIONS AND NAVD 88 (MSL) ELEVATIONS USING THE CONTINUOUSLY OPERATING STATIONS MAINTAINED BY NORTH CAROLINA GEODETIC SURVEY.
11. ITEM 6(A) & 6(B) - NO ZONING REPORT PROVIDED AT THIS TIME.
12. ITEM 9 - THERE ARE NO DELINEATED PARKING SPACES ON SUBJECT PROPERTY.
13. ITEM 16 - NO OBSERVED EVIDENCE OF CURRENT EARTH MOVING WORK, BUILDING CONSTRUCTION OR BUILDING ADDITIONS.
14. ITEM 17 - NO OBSERVED EVIDENCE OF RECENT STREET OR SIDEWALK CONSTRUCTION OR REPAIRS.
15. WETLANDS DELINEATED BY CAROLINA ECOSYSTEMS, INC., DATED AUGUST 2015.

NOTE:
THE LOCATIONS OF UNDERGROUND UTILITIES AS SHOWN HEREON ARE BASED ON OBSERVED ABOVE GROUND STRUCTURES, FIELD MARKINGS AND DRAWINGS PROVIDED TO THE SURVEYOR. LOCATIONS OF UNDERGROUND UTILITIES/STRUCTURES MAY VARY FROM LOCATIONS SHOWN HEREON. ADDITIONAL BURIED UTILITIES/STRUCTURES MAY BE ENCOUNTERED. NO EXCAVATIONS WERE MADE DURING THE PROGRESS OF THIS SURVEY TO LOCATE BURIED UTILITIES/STRUCTURES. BEFORE EXCAVATIONS ARE BEGUN, FIELD LOCATIONS AND THE TYPE OF UTILITIES/STRUCTURES SHOULD BE VERIFIED.

BUILDING SETBACKS

R-30 (WAKE COUNTY)
FRONT & CORNER: 30 FEET
SIDE: 10 FEET
REAR: 30 FEET

RL (TOWN OF ROLESVILLE)
FRONT: 30 FEET
SIDE: 12 FEET
CORNER: 17 FEET
REAR: 25 FEET

LINE TABLE		
LINE	BEARING	DISTANCE
L1	N 77°03'18" W	82.83'
L2	N 81°12'29" W	75.12'
L3	N 40°14'26" W	51.36'
L4	N 42°37'16" W	55.22'
L5	N 58°25'53" W	57.87'
L6	S 36°22'14" E	43.86'
L7	S 07°28'23" W	97.45'
L8	S 11°10'58" W	66.94'
L9	N 59°34'48" E	44.62'
L10	N 89°56'19" W	99.67'
L11	N 25°32'05" E	98.49'
L12	N 09°20'06" E	86.11'
L13	S 01°35'31" E	59.97'
L14	N 11°14'25" E	88.64'
L15	N 18°21'09" E	82.04'
L16	S 31°03'22" W	39.93'
L17	S 02°39'31" W	61.06'
L18	N 11°29'44" W	87.28'
L19	N 81°15'50" E	104.50'
L20	S 08°44'09" E	104.50'
L21	S 81°15'50" W	104.50'
L22	N 08°44'09" W	104.50'
L23	N 89°56'19" W	60.28'
L24	N 01°42'19" W	81.87'
L25	N 00°42'26" W	198.78'

CURVE TABLE					
CURVE	RADIUS	LENGTH	CHORD DIRECTION	CHORD	
C1	1,906.64'	66.84'	S 82°01'11" E	66.83'	
C2	1,906.64'	127.59'	S 59°05'54" E	127.57'	
C3	2,159.61'	133.80'	S 07°19'14" W	133.78'	
C4	2,099.61'	173.68'	S 08°04'20" W	173.61'	
C5	663.20'	82.16'	N 45°38'16" W	82.10'	
C6	515.68'	226.18'	S 54°26'47" E	224.23'	

TBD TITLE INSURANCE COMPANY
COMMITMENT NUMBER:
COMMITMENT DATE:

SCHEDULE B, PART II
EXCEPTIONS



REFERENCES:

BM. 1997 PG. 911
BM. 1997 PG. 1970
BM. 2001 PG. 2256
BM. 2008 PG. 316
BM. 2011 PG. 665
BM. 2015 PG. 2033
BM. 2016 PG. 1918
DB. 11033 PG. 85
DB. 11146 PG. 339
DB. 11180 PG. 1815
DB. 14427 PG. 1034

LEGEND

- EIP = EXISTING IRON PIPE
- EIR = EXISTING REBAR
- IPS = IRON PIPE SET
- CP = CALCULATED POINT
- ELECTRIC POLE
- GUY WIRE
- GUY POLE
- WATER VALVE
- WELL
- FIRE HYDRANT
- FIBER-OPTIC MARKER
- TELEPHONE PEDESTAL
- GAS LINE VALVE
- SIGN
- GRAVE
- O/H ELECTRIC LINE
- STORM WATER LINE
- FENCE
- WETLANDS

PROPERTY DESCRIPTIONS PER RECORD:

TRACT 1: Wake County PIN 1748891680 & Real Estate ID 0131210

BEGINNING at an existing iron pipe in the southern right of way of Burlington Mills Road (60 foot R/W), said iron pipe also being the northeast corner of the property described in Deed Book 2644, Page 187, Wake County Registry, and further described in Book of Maps 1978, Page 466, Wake County Registry; thence with said right of way south 53° 03' 03" minutes 58 seconds east 75.01 feet to an iron pipe set; thence along the right of way, a curve to the left, having a radius of 1,906.64 feet, a length of 127.31 feet, and a chord bearing of south 59° 06' minutes 25 seconds east, a distance of 127.29 feet to an existing iron pipe; thence with said right of way a curve to the left, having a radius of 1,906.64 feet, a length of 67.07 feet, and a chord bearing of south 62° 01' minutes 39 seconds east, a distance of 67.07 feet to an iron pipe set; thence leaving said right of way, running south 1° 43' minutes 49 seconds west 515.06 feet to an existing iron pipe; thence south 2° 38 minutes 41 seconds west 61.06 feet to an existing iron pipe; thence south 1° 52 minutes 32 seconds west 89.98 feet to an existing iron pipe; thence north 89° 11 minutes 52 seconds west 612.55 feet to an existing iron pipe; thence south 9° 02 minutes 45 seconds west 1,416.63 feet to an existing iron pipe; thence north 88° 57 minutes 54 seconds west 428.27 feet to an existing iron pipe; thence north 11° 28 minutes 24 seconds west 87.29 feet to an existing iron pipe; thence north 2° 02 minutes 16 seconds west 362.50 feet to an existing iron pipe; thence south 89° 57 minutes 57 seconds west 1,159.79 feet to an existing iron pipe; thence north 89° 56 minutes 03 seconds west 1,514.37 feet to a point in the eastern right of way of Forestville Road (60 foot R/W), thence crossing Forestville Road north 89° 56 minutes 03 seconds west 60.28 to an iron pipe set in the western right of way of Forestville Road; thence north 89° 56 minutes 03 seconds west 99.63 feet to iron pipe set; thence north 23° 17 minutes 23 seconds east 98.59 feet to an existing iron pipe; thence north 59° 43 minutes 14 seconds east 86.20 feet to an existing iron pipe in the western right of way of Forestville Road; thence with the western right of way of Forestville Road a curve to the left, having a radius of 2,159.61 feet, a length of 133.87 feet, and a chord bearing of south 7° 18 minutes 06 seconds west, a distance of 133.85 feet to the iron pipe set in the western right of way of Forestville Road referenced in a prior call; thence crossing Forestville Road south 89° 56 minutes 03 seconds east 60.28 feet to a point in the eastern right of way of Forestville Road referenced in a prior call; thence with the eastern right of way of Forestville Road along a curve to the right having a radius of 2,099.61 feet, a length of 174.99 feet, and a chord bearing of north 08° 03 minutes 22 seconds east a distance of 174.94 feet to an iron pipe set in the eastern right of way of Forestville Road; thence leaving said right of way, running south 59° 43 minutes 48 seconds east 44.35 feet to an existing iron pipe; thence north 33° 56 minutes 01 seconds east 456.12 feet to an iron pipe set; thence north 15° 01 minutes 20 seconds east 160.64 feet to an existing iron pipe; thence north 15° 01 minutes 28 seconds east 330.10 feet to an existing iron pipe; thence north 15° 01 minutes 04 seconds east 147.82 feet to an existing iron pipe; thence north 10° 16 minutes 39 seconds east 545.20 feet to an existing iron pipe; thence north 1° 33 minutes 22 seconds east 458.01 feet to an existing iron pipe; thence north 1° 34 minutes 23 seconds west 81.56 feet to an existing iron pipe; thence north 0° 48 minutes 14 seconds west 199.03 feet to an existing iron pipe, thence south 89° 01 minutes 51 seconds east 1,329.25 feet to an existing iron pipe; thence south 0° 00 minutes 44 seconds east 386.95 feet to an existing iron pipe; thence north 89° 58 minutes 45 seconds east 363.19 feet to an existing iron pipe, thence north 28° 07 minutes 34 seconds east 140.81 feet to an existing iron pipe; thence south 62° 03 minutes 13 seconds east 41.37 feet to an existing iron pipe; thence north 28° 01 minutes 43 seconds east 178.37 feet to an iron pipe set in the southern right of way of Burlington Mills Road; thence along the southern right of way of Burlington Mills Road with a curve to the left, having a radius of 2,799.00 feet, a length of 182.48 feet, and a chord bearing of south 51° 06 minutes 15 seconds east, a distance of 182.45 feet to an iron pipe set; thence with said right of way south 52° 58 minutes 19 seconds east 51.86 feet to an existing iron pipe; thence leaving said right of way, running south 34° 45 minutes 14 seconds west 697.14 feet to an existing iron pipe; thence south 55° 15 minutes 03 seconds east 299.78 feet to an existing iron pipe; thence north 34° 52 minutes 22 seconds east 696.76 feet to an existing iron pipe in the southern right of way of Burlington Mills Road, being the point and place of beginning, containing 170.78 acres, as shown on survey entitled, "Property of Bobby E. Eddins and Betty M. Eddins, dated 8/18/08, prepared by Malloy Engineers and Consultants."

and

BEING all of that 0.539 acre tract shown on plat entitled "Recombination Survey For POGE, LLC & ESNE, LLC", a copy of which is recorded in Book of Maps 2011, Page 665, Wake County Registry. This tract is bounded on the north by the land of Gentry, on the east by other land of Gentry, on the south by other land of Perry and on the west by the center line of Forestville Road.

TRACT 2: Wake County PIN 1745881893 and Real Estate ID 0061677

BEGINNING at an existing iron pipe in the southern right of way of Burlington Mills Road, being the northeast corner of Herbert F. Eddins Property (Deed Book 2644, Page 187, Wake County Registry); thence with the Eddins line south 0° 51 minutes 38 seconds east 154.39 feet to an iron pipe set; thence south 89° 57 minutes 54 seconds west 234.30 feet to an existing iron pipe; thence south 0° 51 minutes 38 seconds east 1,329.25 feet to an existing iron pipe; thence south 89° 48 minutes 37 seconds west 111.81 feet to an existing iron pipe; thence south 84° 20 minutes 42 seconds west 199.98 feet to an existing iron pipe; thence south 09° 02 minutes 45 seconds west 2,225.37 feet to an existing iron pipe; thence south 85° 02 minutes 13 seconds east 195.45 feet to a iron pipe set; thence south 09° 02 minutes 13 seconds east 161.06 feet to an iron pipe; thence south 89° 46 minutes 12 seconds east 594.63 feet to an iron pipe; thence north 06° 14 minutes 51 seconds west 51.18 feet to an iron pipe; thence north 01° 18 minutes 47 seconds west 203.38 feet to an iron pipe; thence north 01° 19 minutes 39 seconds west 195.03 feet to an iron pipe; thence south 01° 19 minutes 39 seconds east 195.03 feet to an iron pipe; thence north 01° 19 minutes 39 seconds west 195.03 feet to an iron pipe; thence north

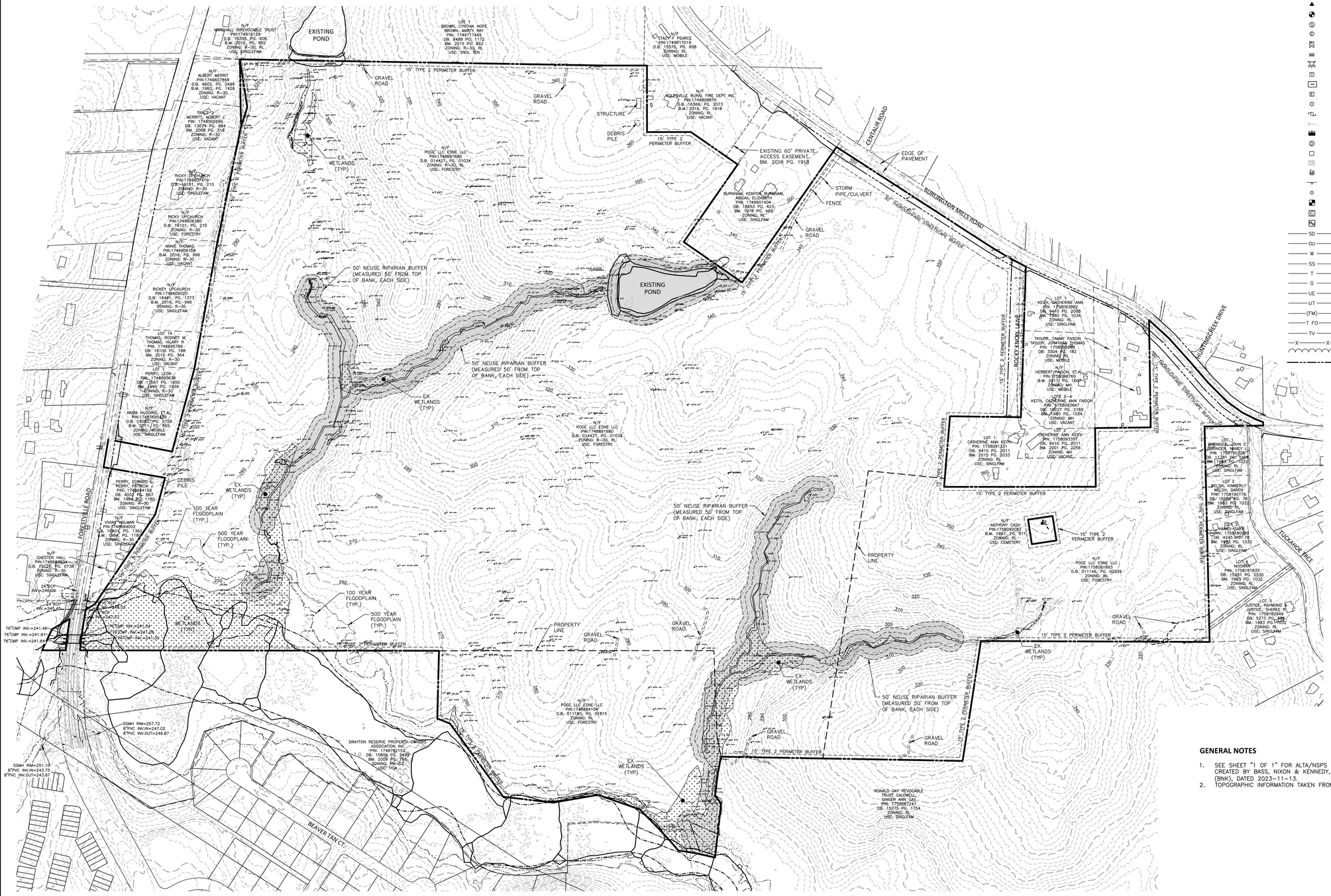

LEGEND

- EXISTING IRON PIPE
- IRON PIPE SET
- CALCULATED POINT
- BORE HOLE
- SANITARY SEWER MANHOLE
- SANITARY SEWER CLEANOUT
- WATER VALVE
- WATER METER
- FIRE HYDRANT
- TELEPHONE PEDESTAL
- BICYCLE RACK
- ELECTRIC BOX
- LIGHT POLE
- POWER POLE
- GUY WIRE
- CURB INLET
- STORM DRAINAGE MANHOLE
- YARD INLET
- TRANSFORMER
- FIBER OPTIC VAULT
- SIGN
- BOLLARD
- TELEPHONE HAND HOLE(ACCESS PANEL)
- CABLE PEDESTAL
- UTILITY HAND HOLE
- SD — STORM DRAIN PIPE
- OU — OVERHEAD UTILITY LINES
- W — WATER LINE
- SS — SANITARY SEWER LINE
- T — TELEPHONE LINE
- G — GAS LINE
- UE — UNDERGROUND ELECTRIC
- UT — UNDERGROUND TELEPHONE
- (FM) — TOWN OF APEX FORCE MAIN
- T FO — UNDERGROUND FIBER
- TV — UNDERGROUND TELEVISION
- X — FENCE LINE
- TREE LINE
- PROPERTY BOUNDARY LINE

GENERAL NOTES

1. SEE SHEET "1 OF 1" FOR ALTA/NSPS TITLE SURVEY INFORMATION, CREATED BY BASS, NIXON & KENNEDY, INC. CONSULTING ENGINEERS (BNK), DATED 2023-11-13.
2. TOPOGRAPHIC INFORMATION TAKEN FROM WAKE COUNTY GIS.

GRAPHIC SCALE

0 100 200 400

1 inch = 200 ft.

PRELIMINARY DRAWING - NOT RELEASED FOR CONSTRUCTION

MCADAMS

The John R. McAdams Company, Inc.
2905 Meridian Parkway
Durham, NC 27713

phone 919. 361. 5000
fax 919. 361. 2269
license number: C-0293, C-187

www.mcadamsco.com

CLIENT

ALLIANCE GROUP OF NC, LLC
7208 FALLS OF NEUSE RD, SUITE 101
RALEIGH, NORTH CAROLINA 27615
CONTACT: JACOB ANDERSON
PHONE: 919. 239. 9486

AGNC BROKERAGE | CONSULTING | PLANNING

PEARCE FARM
PRELIMINARY PLAT PLANS
BURLINGTON MILLS ROAD
TOWN OF ROLESVILLE, WAKE FOREST TOWNSHIP, WAKE COUNTY, NORTH CAROLINA

PSP-23-04

REVISIONS

NO.	DATE	
1	04. 01. 2024	REVISED PER TOWN COMMENTS
2	06. 03. 2024	REVISED PER TOWN COMMENTS

PLAN INFORMATION

PROJECT NO.	AGN23001
FILENAME	AGN23001-XC1
CHECKED BY	.
DRAWN BY	.
SCALE	1"=200'
DATE	12. 01. 2023

SHEET

EXISTING CONDITIONS

C1.00

M:\Projects\AGN\AGN23001\04-Production\Engineering\Preliminary Subdivision Plat\Current Drawing\AGN23001-XC1.dwg, 5/31/2024 2:20:01 PM, Sherrill Williams

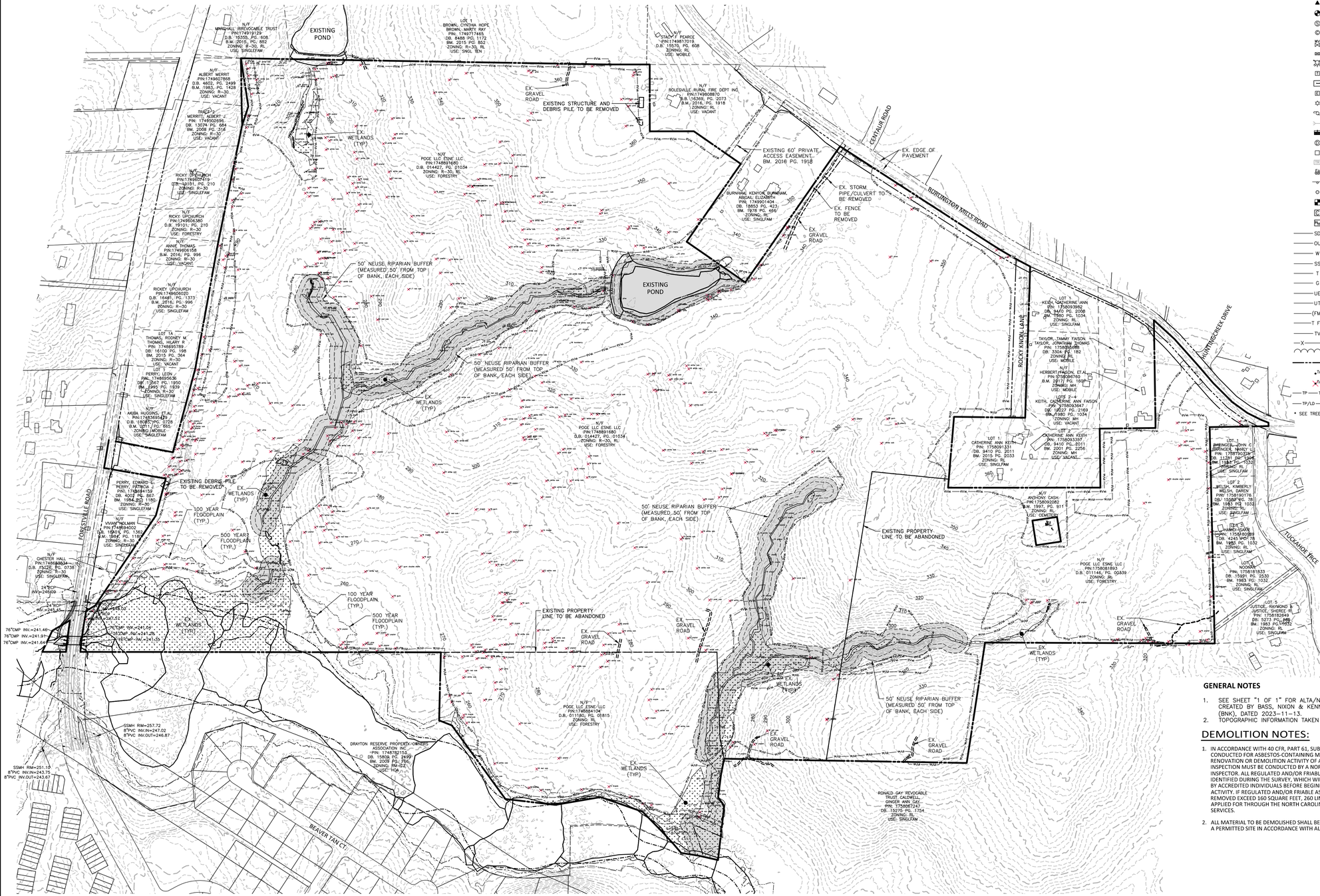

LEGEND

- EXISTING IRON PIPE
- IRON PIPE SET
- CALCULATED POINT
- BORE HOLE
- SANITARY SEWER MANHOLE
- SANITARY SEWER CLEANOUT
- WATER VALVE
- WATER METER
- FIRE HYDRANT
- TELEPHONE PEDESTAL
- BICYCLE RACK
- ELECTRIC BOX
- LIGHT POLE
- POWER POLE
- GUY WIRE
- CURB INLET
- STORM DRAINAGE MANHOLE
- YARD INLET
- TRANSFORMER
- FIBER OPTIC VAULT
- SIGN
- BOLLARD
- TELEPHONE HAND HOLE(ACCESS PANEL)
- CABLE PEDESTAL
- UTILITY HAND HOLE
- SD — STORM DRAIN PIPE
- OU — OVERHEAD UTILITY LINES
- W — WATER LINE
- SS — SANITARY SEWER LINE
- T — TELEPHONE LINE
- G — GAS LINE
- UE — UNDERGROUND ELECTRIC
- UT — UNDERGROUND TELEPHONE
- (FM) — TOWN OF APEX FORCE MAIN
- T FO — UNDERGROUND FIBER
- TV — UNDERGROUND TELEVISION
- X — X — FENCE LINE
- TREE LINE
- PROPERTY BOUNDARY LINE
- Tree — EXISTING TREE
- Tree — EXISTING TREE TO BE REMOVED
- TP — TP — TP — * TREE PROTECTION FENCE
- TP/LD — TP/LD — * TREE PROTECTION FENCE/ LIMITS OF DISTURBANCE

* SEE TREE PROTECTION FENCE DETAIL, SHEET C8.00

GENERAL NOTES

1. SEE SHEET "1 OF 1" FOR ALTA/NSPS TITLE SURVEY INFORMATION, CREATED BY BASS, NIXON & KENNEDY, INC. CONSULTING ENGINEERS (BNK), DATED 2023-11-13.
2. TOPOGRAPHIC INFORMATION TAKEN FROM WAKE COUNTY GIS.

DEMOLITION NOTES:

1. IN ACCORDANCE WITH 40 CFR, PART 61, SUBPART M, A THOROUGH INSPECTION SHALL BE CONDUCTED FOR ASBESTOS-CONTAINING MATERIALS, PRIOR TO CONDUCTING A RENOVATION OR DEMOLITION ACTIVITY OF AN EXISTING STRUCTURE. THE ASBESTOS INSPECTION MUST BE CONDUCTED BY A NORTH CAROLINA ACCREDITED ASBESTOS INSPECTOR. ALL REGULATED AND/OR FRIABLE ASBESTOS-CONTAINING MATERIALS IDENTIFIED DURING THE SURVEY, WHICH WILL BE DISTURBED, MUST BE PROPERLY REMOVED BY ACCREDITED INDIVIDUALS BEFORE BEGINNING THE RENOVATION OR DEMOLITION ACTIVITY. IF REGULATED AND/OR FRIABLE ASBESTOS CONTAINING MATERIALS TO BE REMOVED EXCEED 160 SQUARE FEET, 260 LINEAR FEET OR 35 CUBIC FEET, A PERMIT SHALL BE APPLIED FOR THROUGH THE NORTH CAROLINA DEPARTMENT OF HEALTH AND HUMAN SERVICES.
2. ALL MATERIAL TO BE DEMOLISHED SHALL BE REMOVED FROM THE SITE AND DISPOSED OF AT A PERMITTED SITE IN ACCORDANCE WITH ALL LOCAL, STATE AND FEDERAL LAWS.

GRAPHIC SCALE
0 100 200 400
1 inch = 200 ft.

PRELIMINARY DRAWING - NOT RELEASED FOR CONSTRUCTION

McADAMS
The John R. McAdams Company, Inc.
2905 Meridian Parkway
Durham, NC 27713

phone 919. 361. 5000
fax 919. 361. 2269
license number: C-0293, C-187

www.mcadamsco.com

CLIENT

ALLIANCE GROUP OF NC, LLC
7208 FALLS OF NEUSE RD, SUITE 101
RALEIGH, NORTH CAROLINA 27615
CONTACT: JACOB ANDERSON
PHONE: 919. 239. 9486

AGNC BROKERAGE | CONSULTING | PLANNING

PEARCE FARM
PRELIMINARY PLAT PLANS
BURLINGTON MILLS ROAD
TOWN OF ROLESVILLE, WAKE FOREST TOWNSHIP, WAKE COUNTY, NORTH CAROLINA

PSP-23-04

REVISIONS

NO.	DATE	
1	04. 01. 2024	REVISED PER TOWN COMMENTS
2	06. 03. 2024	REVISED PER TOWN COMMENTS

PLAN INFORMATION

PROJECT NO.	AGN23001
FILENAME	AGN23001-DM1
CHECKED BY	.
DRAWN BY	.
SCALE	1"=200'
DATE	12. 01. 2023

SHEET

DEMOLITION PLAN

C1.01

M:\Projects\AGN\AGN23001\04-Production\Engineering\Preliminary Subdivision Plat\Current Drawing\AGN23001-DM1.dwg, 5/31/2024 2:18:53 PM, Sherrill Williams

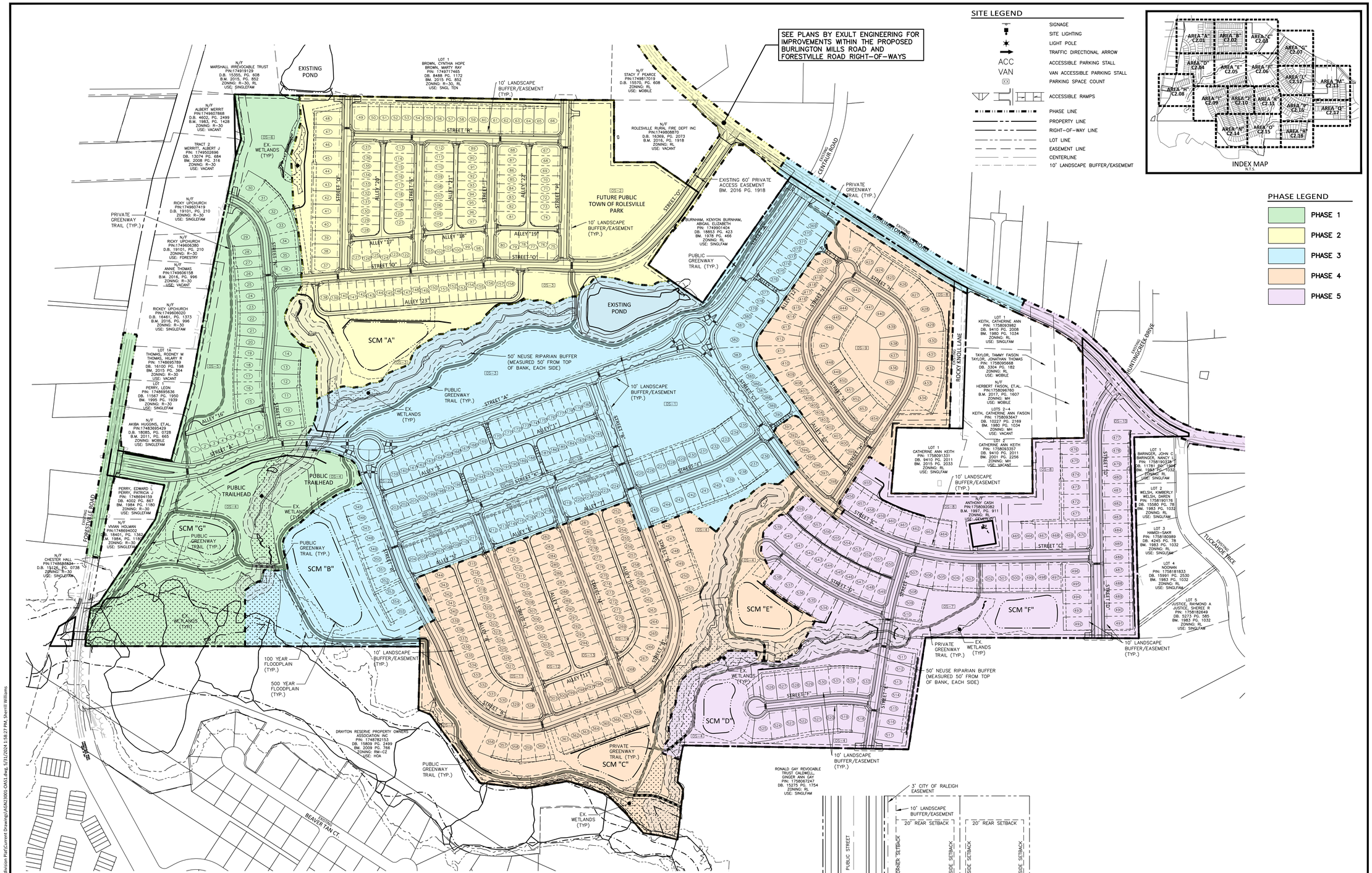
SEE PLANS BY EXULT ENGINEERING FOR IMPROVEMENTS WITHIN THE PROPOSED BURLINGTON MILLS ROAD AND FORESTVILLE ROAD RIGHT-OF-WAYS
EXISTING POND
SCM "A"
SCM "B"
SCM "C"
SCM "D"
SCM "E"
SCM "F"
SCM "G"
FUTURE PUBLIC TOWN OF ROLESVILLE PARK
50' NEUSE RIPARIAN BUFFER (MEASURED 50' FROM TOP OF BANK, EACH SIDE)
10' LANDSCAPE BUFFER/EASEMENT (TYP.)
PUBLIC GREENWAY TRAIL (TYP.)
PRIVATE GREENWAY TRAIL (TYP.)
PUBLIC TRAILHEAD
EX. WETLANDS (TYP)
100 YEAR FLOODPLAIN (TYP.)
500 YEAR FLOODPLAIN (TYP.)
EXISTING 60' PRIVATE ACCESS EASEMENT BM. 2016 PG. 1918
EXISTING CENTAUR ROAD
EXISTING BURLINGTON MILLS ROAD
EXISTING FORESTVILLE ROAD
EXISTING BEAVER TAN CT.
EXISTING HUNTINGCREEK DRIVE
EXISTING TUCKAHOE PICE
ROCKY KNOLL LANE
STREET "A"
STREET "B"
STREET "C"
STREET "D"
STREET "E"
STREET "F"
STREET "G"
STREET "H"
STREET "I"
STREET "J"
STREET "K"
STREET "L"
STREET "M"
STREET "N"
STREET "O"
STREET "P"
STREET "Q"
STREET "R"
ALLEY "1"
ALLEY "2"
ALLEY "3"
ALLEY "4"
ALLEY "5"
ALLEY "6"
ALLEY "7"
ALLEY "8"
ALLEY "9"
ALLEY "10"
ALLEY "11"
ALLEY "12"
ALLEY "13"
ALLEY "14"
ALLEY "15"
ALLEY "16"
ALLEY "17"
ALLEY "18"
ALLEY "19"
ALLEY "20"
ALLEY

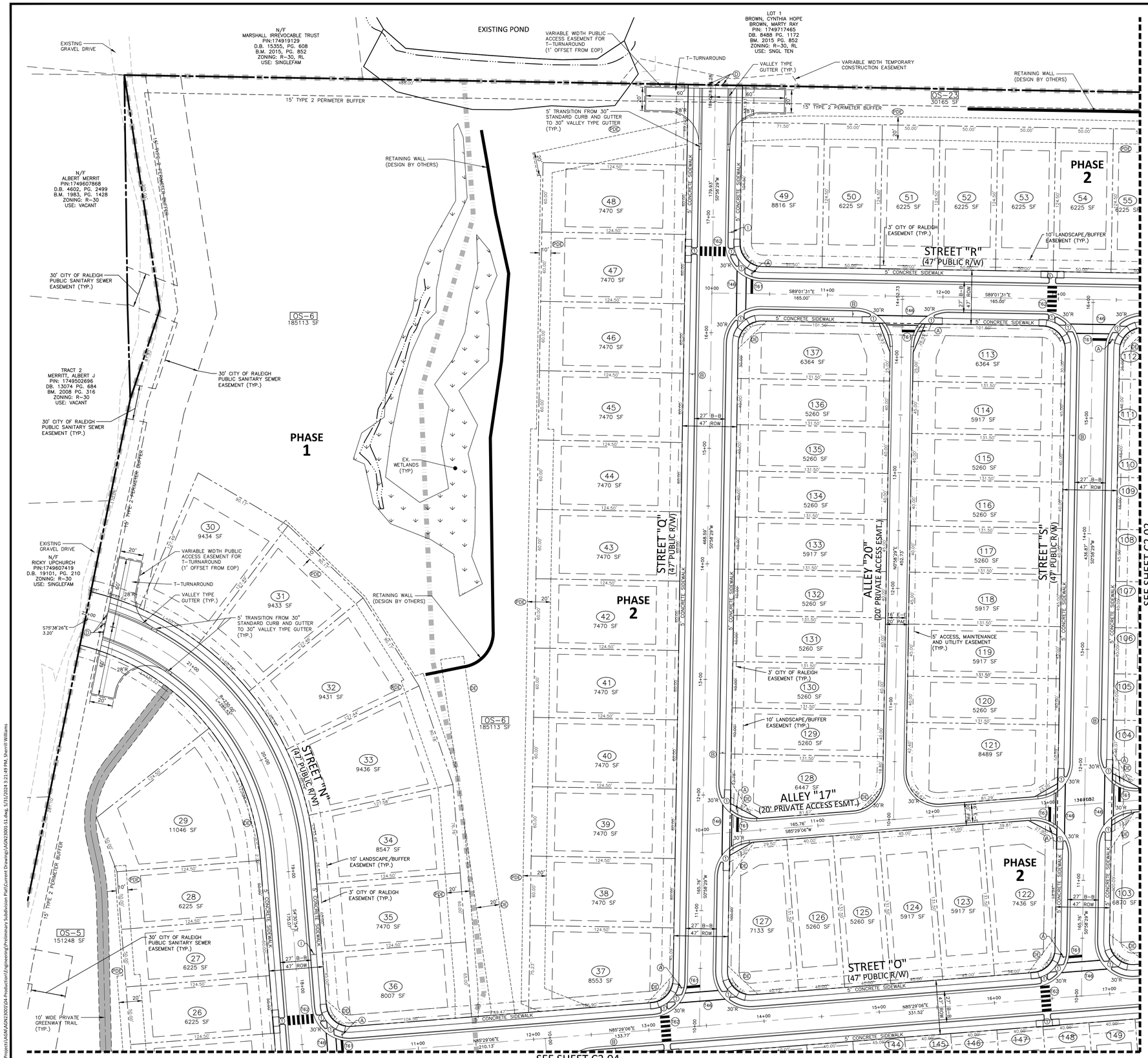

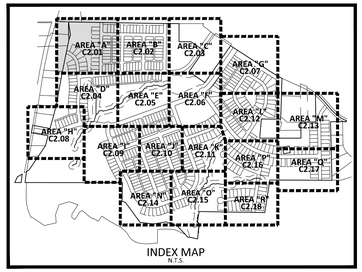

SITE LEGEND

- SIGNAGE
- SITE LIGHTING
- LIGHT POLE
- TRAFFIC DIRECTIONAL ARROW
- ACC — ACCESSIBLE PARKING STALL
- VAN — VAN ACCESSIBLE PARKING STALL
- XX — PARKING SPACE COUNT
- ACCESSIBLE RAMPS
- PHASE LINE
- PROPERTY LINE
- RIGHT-OF-WAY LINE
- LOT LINE
- EASEMENT LINE
- CENTERLINE
- 10' LANDSCAPE BUFFER/EASEMENT
- 3' CITY OF RALEIGH EASEMENT
- 5' ACCESS, MAINTENANCE AND UTILITY EASEMENT (ALLEYS)

KEY LEGEND

1. ACCESSIBLE RAMP TYPE 1 OR 3 (STANDARD OR MODIFIED) SEE NCDOT DETAILS 848.06, SHEET C8.01
- PDE PRIVATE STORM DRAINAGE EASEMENT
- DE PUBLIC STORM DRAINAGE EASEMENT

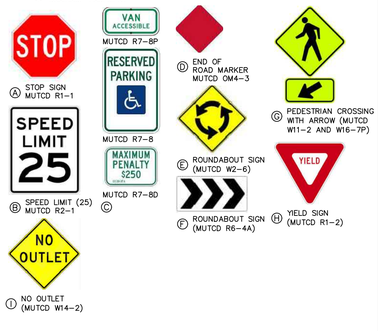

NOTES:

1. SEE SHEET C0.01 FOR SIGNAGE CRITERIA NOTES
2. ALL PAVEMENT MARKINGS SHALL BE THERMOPLASTIC AND ARE TO BE PLACED PER NCDOT STANDARDS (REFERENCE NCDOT DETAILS (1205.01–1205.12)

PAVEMENT MARKING LEGEND

LANE LINES/MARKINGS

- T2 WHITE SOLID LANE LINE (4", 90 MIL)
- T5 2 FT. - 6 FT./SP WHITE MINISKIP (4", 90 MIL)
- T45 3 FT. - 3FT./SP WHITE MINISKIP (8", 90 MIL) (ROUNDABOUTS ONLY)
- T46 WHITE CROSSWALK LINE (8", 90 MIL)
- T61 WHITE STOPBAR (24", 90 MIL)
- T62 WHITE CROSSWALK LINE, HIGH VISIBILITY (24", 90 MIL)
- T103 24" YIELD LINE TRIANGLE (90 MIL)

ARROWS/CHARACTERS

- T70 LEFT TURN ARROW (90 MIL)
- T71 RIGHT TURN ARROW (90 MIL)

GENERAL NOTES:

1. ALL CURB AND GUTTER SHALL BE 30" STANDARD CURB AND GUTTER UNLESS OTHERWISE NOTED.
2. PARKING WILL NOT BE ALLOWED ON PRIVATE ALLEYS. CONSTRUCTION DRAWINGS SHALL INCLUDE "NO PARKING" SIGNS AT ALL ALLEY ENTRANCES FROM THE PUBLIC RIGHT-OF-WAY.

SEE SHEET C0.01 FOR ALL PROJECT, SITE, GRADING, STORM DRAINAGE AND UTILITY NOTES

GRAPHIC SCALE
0 20 40 80
1 inch = 40 ft.

PRELIMINARY DRAWING - NOT RELEASED FOR CONSTRUCTION

MCADAMS
The John R. McAdams Company, Inc.
2905 Meridian Parkway
Durham, NC 27713

phone 919. 361. 5000
fax 919. 361. 2269
license number: C-0293, C-187

www.mcadamsco.com

CLIENT

ALLIANCE GROUP OF NC, LLC
7208 FALLS OF NEUSE RD, SUITE 101
RALEIGH, NORTH CAROLINA 27615
CONTACT: JACOB ANDERSON
PHONE: 919. 239. 9486

AGNC BROKERAGE | CONSULTING | PLANNING

PEARCE FARM
PRELIMINARY PLAT PLANS
BURLINGTON MILLS ROAD
TOWN OF ROLESVILLE, WAKE FOREST TOWNSHIP, WAKE COUNTY, NORTH CAROLINA

PSP-23-04

NORTH CAROLINA PROFESSIONAL SEAL 22630 ENGINEER WILLIAM T. O'DANIEL
PRELIMINARY NOT FOR CONSTRUCTION

REVISIONS

NO.	DATE	
1	04. 01. 2024	REVISED PER TOWN COMMENTS
2	06. 03. 2024	REVISED PER TOWN COMMENTS

PLAN INFORMATION

PROJECT NO.	AGN23001
FILENAME	AGN23001-S1
CHECKED BY	.
DRAWN BY	.
SCALE	1"=40'
DATE	12. 01. 2023

SHEET

PRELIMINARY PLAT AND PAVEMENT MARKING PLAN - AREA "A"

C2.01

M:\Projects\AGN\AGN23001\04-Production\Engineering\Preliminary Subdivision Plat\Current Drawing\AGN23001-S1.dwg, 5/31/2024 3:21:49 PM, Sherrill Williams

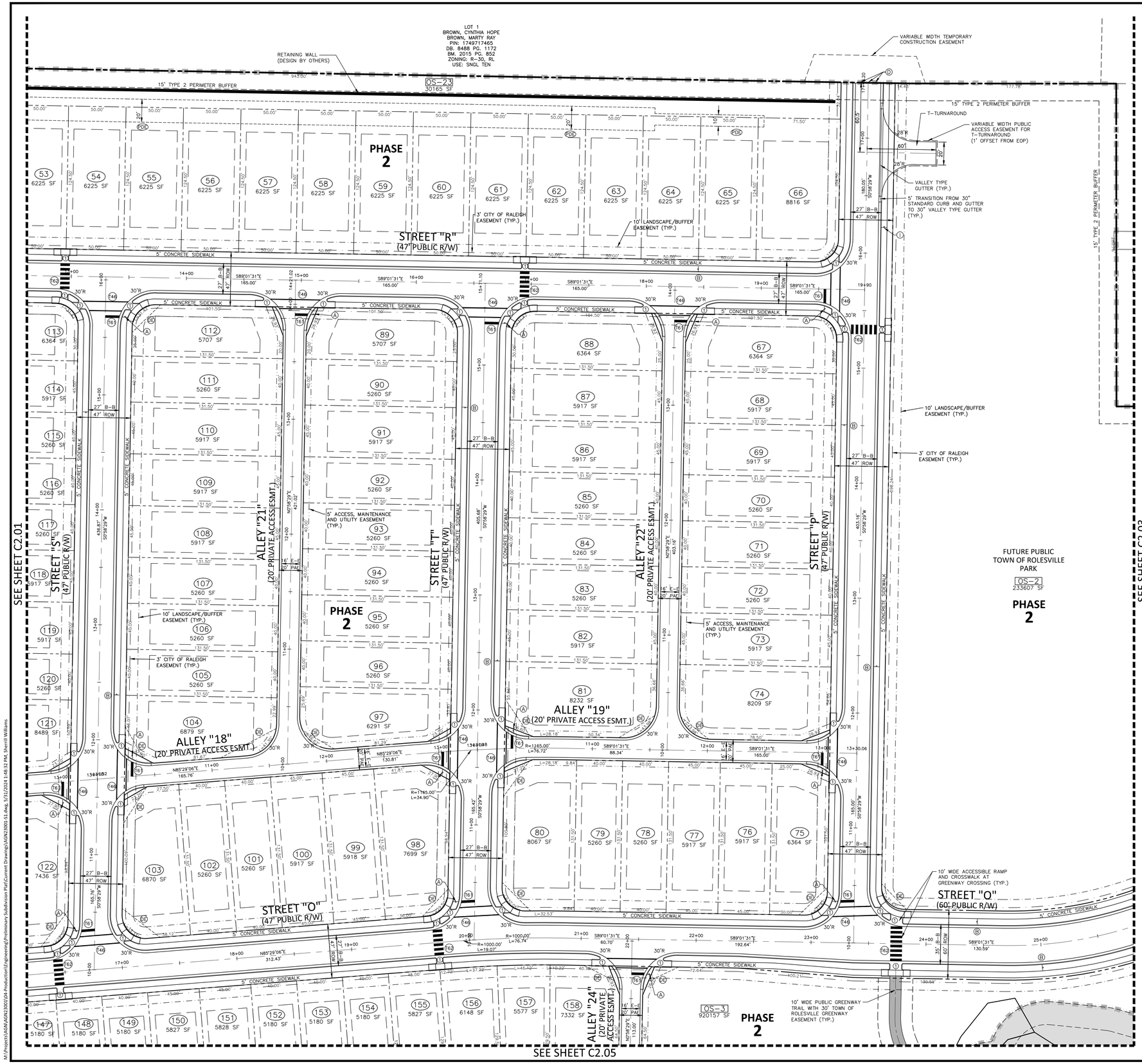

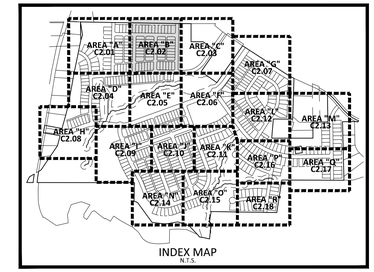

INDEX MAP
N.T.S.

SITE LEGEND

- SIGNAGE
- SITE LIGHTING
- LIGHT POLE
- TRAFFIC DIRECTIONAL ARROW
- ACC — ACCESSIBLE PARKING STALL
- VAN — VAN ACCESSIBLE PARKING STALL
- XX — PARKING SPACE COUNT
- ACCESSIBLE RAMPS
- PHASE LINE
- PROPERTY LINE
- RIGHT-OF-WAY LINE
- LOT LINE
- EASEMENT LINE
- CENTERLINE
- 10' LANDSCAPE BUFFER/EASEMENT
- 3' CITY OF RALEIGH EASEMENT
- 5' ACCESS, MAINTENANCE AND UTILITY EASEMENT (ALLEYS)

KEY LEGEND

1. ACCESSIBLE RAMP TYPE II, DP & T (STANDARD OR MODIFIED) SEE NCDOT DETAILS 848.06, SHEET C8.01
- PDE PRIVATE STORM DRAINAGE EASEMENT
- DE PUBLIC STORM DRAINAGE EASEMENT



A STOP SIGN MUTCD R1-1
B SPEED LIMIT (25) MUTCD R2-1
C
D END OF ROAD MARKER MUTCD OM4-3
E ROUNDABOUT SIGN (MUTCD W2-6)
F ROUNDABOUT SIGN (MUTCD R6-4A)
G PEDESTRIAN CROSSING WTH ARROW (MUTCD W11-2 AND W16-7P)
H YIELD SIGN (MUTCD R1-2)
1 NO OUTLET (MUTCD W14-2)

NOTES:
1. SEE SHEET C0.01 FOR SIGNAGE CRITERIA NOTES
2. ALL PAVEMENT MARKINGS SHALL BE THERMOPLASTIC AND ARE TO BE PLACED PER NCDOT STANDARDS (REFERENCE NCDOT DETAILS (1205.01-1205.12)

PAVEMENT MARKING LEGEND

LANE LINES/MARKINGS
- T2 WHITE SOLID LANE LINE (4", 90 MIL)
- T5 2 FT. - 6 FT./SP WHITE MINISKIP (4", 90 MIL)
- T45 3 FT. - 3FT./SP WHITE MINISKIP (8", 90 MIL) (ROUNDABOUTS ONLY)
- T46 WHITE CROSSWALK LINE (8", 90 MIL)
- T61 WHITE STOPBAR (24", 90 MIL)
- T62 WHITE CROSSWALK LINE, HIGH VISIBILITY (24", 90 MIL)
- T103 24" YIELD LINE TRIANGLE (90 MIL)

ARROWS/CHARACTERS
- T70 LEFT TURN ARROW (90 MIL)
- T71 RIGHT TURN ARROW (90 MIL)

GENERAL NOTES:

1. ALL CURB AND GUTTER SHALL BE 30" STANDARD CURB AND GUTTER UNLESS OTHERWISE NOTED.
2. PARKING WILL NOT BE ALLOWED ON PRIVATE ALLEYS. CONSTRUCTION DRAWINGS SHALL INCLUDE "NO PARKING" SIGNS AT ALL ALLEY ENTRANCES FROM THE PUBLIC RIGHT-OF-WAY.

SEE SHEET C0.01 FOR ALL PROJECT, SITE, GRADING, STORM DRAINAGE AND UTILITY NOTES

GRAPHIC SCALE
0 20 40 80
1 inch = 40 ft.

PRELIMINARY DRAWING - NOT RELEASED FOR CONSTRUCTION

MCADAMS
The John R. McAdams Company, Inc.
2905 Meridian Parkway
Durham, NC 27713

phone 919. 361. 5000
fax 919. 361. 2269
license number: C-0293, C-187

www.mcadamsco.com

CLIENT

ALLIANCE GROUP OF NC, LLC
7208 FALLS OF NEUSE RD, SUITE 101
RALEIGH, NORTH CAROLINA 27615
CONTACT: JACOB ANDERSON
PHONE: 919. 239. 9486

AGNC BROKERAGE | CONSULTING | PLANNING

PEARCE FARM
PRELIMINARY PLAT PLANS
BURLINGTON MILLS ROAD
TOWN OF ROLESVILLE, WAKE FOREST TOWNSHIP, WAKE COUNTY, NORTH CAROLINA

PSP-23-04

NORTH CAROLINA PROFESSIONAL SEAL 22630 ENGINEER WILLIAM T. O'DANIEL
NOT FOR CONSTRUCTION

REVISIONS

NO.	DATE	
1	04. 01. 2024	REVISED PER TOWN COMMENTS
2	06. 03. 2024	REVISED PER TOWN COMMENTS

PLAN INFORMATION

PROJECT NO.	AGN23001
FILENAME	AGN23001-S1
CHECKED BY	.
DRAWN BY	.
SCALE	1"=40'
DATE	12. 01. 2023

SHEET

PRELIMINARY PLAT AND PAVEMENT MARKING PLAN - AREA "B"

C2.02

M:\Projects\AGN\AGN23001\04-Production\Engineering\Preliminary Subdivision Plat\Current Drawings\AGN23001-S1.dwg, 5/31/2024 1:48:32 PM, Sherrill Williams

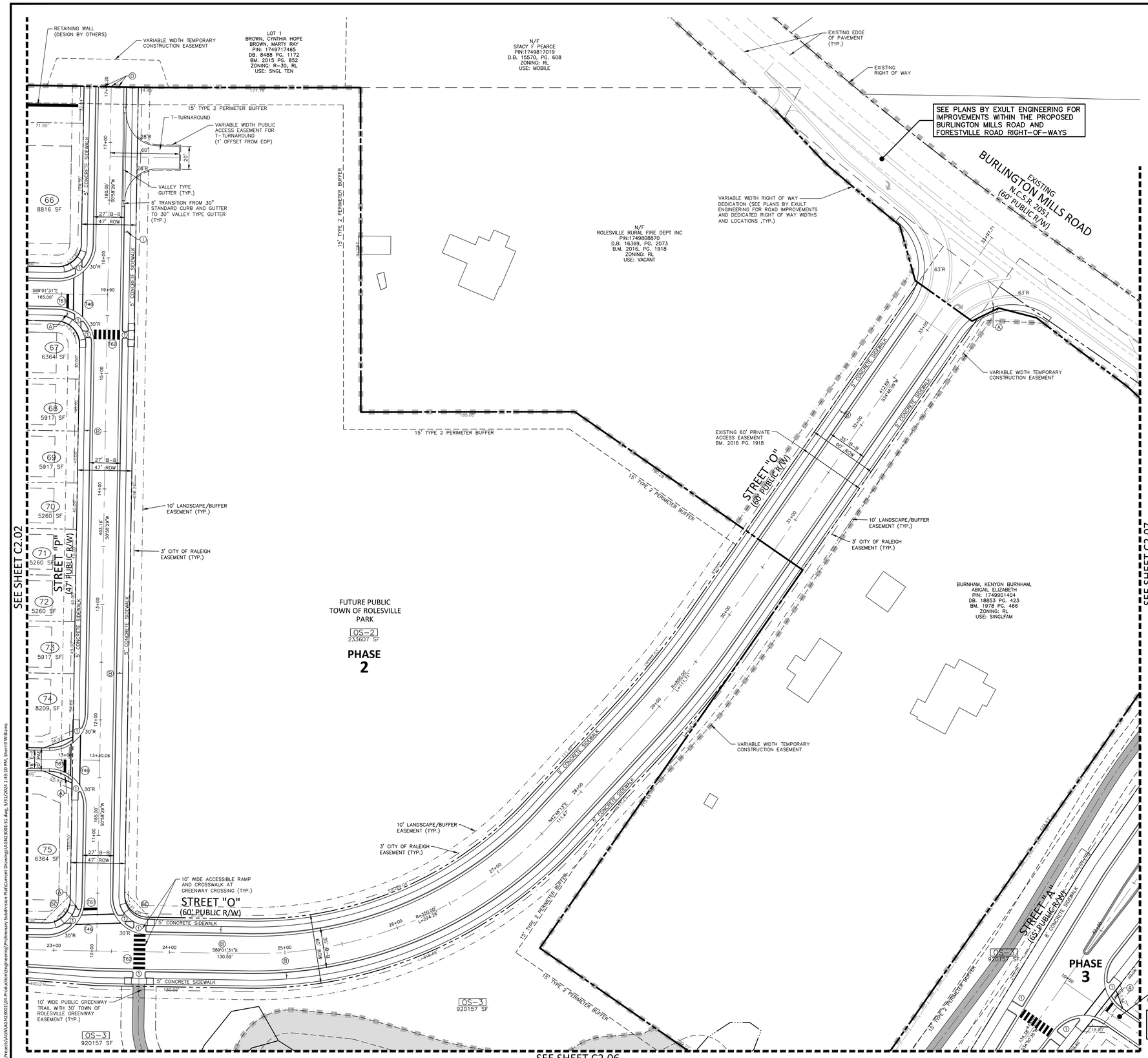

SEE SHEET C0.01 FOR ALL PROJECT, SITE, GRADING, STORM DRAINAGE AND UTILITY NOTES

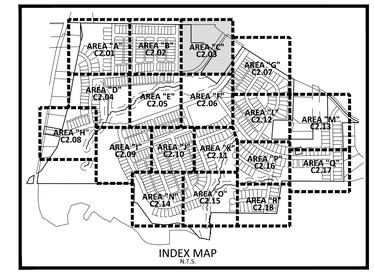

INDEX MAP
N.T.S.

SITE LEGEND

- SIGNAGE
- SITE LIGHTING
- LIGHT POLE
- TRAFFIC DIRECTIONAL ARROW
- ACC — ACCESSIBLE PARKING STALL
- VAN — VAN ACCESSIBLE PARKING STALL
- XX — PARKING SPACE COUNT
- ACCESSIBLE RAMPS
- PHASE LINE
- PROPERTY LINE
- RIGHT-OF-WAY LINE
- LOT LINE
- EASEMENT LINE
- CENTERLINE
- 10' LANDSCAPE BUFFER/EASEMENT
- 3' CITY OF RALEIGH EASEMENT
- 5' ACCESS, MAINTENANCE AND UTILITY EASEMENT (ALLEYS)

KEY LEGEND

1. ACCESSIBLE RAMP TYPE 1 OR 3 (STANDARD OR MODIFIED) SEE NCDOT DETAILS 848.06, SHEET CB.01
2. PDE — PRIVATE STORM DRAINAGE EASEMENT
3. PE — PUBLIC STORM DRAINAGE EASEMENT

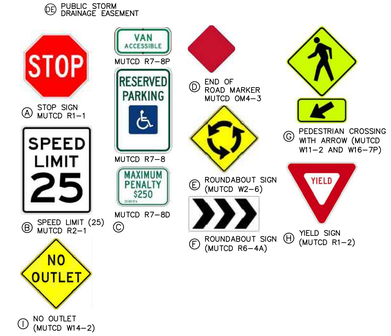

NOTES:

1. SEE SHEET C0.01 FOR SIGNAGE CRITERIA NOTES
2. ALL PAVEMENT MARKINGS SHALL BE THERMOPLASTIC AND ARE TO BE PLACED PER NCDOT STANDARDS (REFERENCE NCDOT DETAILS (1205.01-1205.12)

PAVEMENT MARKING LEGEND

LANE LINES/MARKINGS

- T2 WHITE SOLID LANE LINE (4", 90 MIL)
- T5 2 FT. - 6 FT./SP WHITE MINISKIP (4", 90 MIL)
- T45 3 FT. - 3FT./SP WHITE MINISKIP (8", 90 MIL) (ROUNDABOUTS ONLY)
- T46 WHITE CROSSWALK LINE (8", 90 MIL)
- T61 WHITE STOPBAR (24", 90 MIL)
- T62 WHITE CROSSWALK LINE, HIGH VISIBILITY (24", 90 MIL)
- T103 24" YIELD LINE TRIANGLE (90 MIL)

ARROWS/CHARACTERS

- T70 LEFT TURN ARROW (90 MIL)
- T71 RIGHT TURN ARROW (90 MIL)

GENERAL NOTES:

1. ALL CURB AND GUTTER SHALL BE 30" STANDARD CURB AND GUTTER UNLESS OTHERWISE NOTED.
2. PARKING WILL NOT BE ALLOWED ON PRIVATE ALLEYS. CONSTRUCTION DRAWINGS SHALL INCLUDE "NO PARKING" SIGNS AT ALL ALLEY ENTRANCES FROM THE PUBLIC RIGHT-OF-WAY.

GRAPHIC SCALE
0 20 40 80
1 inch = 40 ft.

PRELIMINARY DRAWING - NOT RELEASED FOR CONSTRUCTION

McADAMS
The John R. McAdams Company, Inc.
2905 Meridian Parkway
Durham, NC 27713

phone 919. 361. 5000
fax 919. 361. 2269
license number: C-0293, C-187

www.mcadamsco.com

CLIENT

ALLIANCE GROUP OF NC, LLC
7208 FALLS OF NEUSE RD, SUITE 101
RALEIGH, NORTH CAROLINA 27615
CONTACT: JACOB ANDERSON
PHONE: 919. 239. 9486

AGNC BROKERAGE | CONSULTING | PLANNING

PEARCE FARM
PRELIMINARY PLAT PLANS
BURLINGTON MILLS ROAD
TOWN OF ROLESVILLE, WAKE FOREST TOWNSHIP, WAKE COUNTY, NORTH CAROLINA

PSP-23-04

NORTH CAROLINA PROFESSIONAL SEAL 22630 ENGINEER WILLIAM T. O'DANIEL
NOT FOR CONSTRUCTION

REVISIONS

NO.	DATE	
1	04. 01. 2024	REVISED PER TOWN COMMENTS
2	06. 03. 2024	REVISED PER TOWN COMMENTS

PLAN INFORMATION

PROJECT NO.	AGN23001
FILENAME	AGN23001-S1
CHECKED BY	.
DRAWN BY	.
SCALE	1"=40'
DATE	12. 01. 2023

SHEET

PRELIMINARY PLAT AND PAVEMENT MARKING PLAN - AREA "C"

C2.03

M:\Projects\AGN\AGN23001\04-Production\Engineering\Preliminary Subdivision Plat\Current Drawings\AGN23001-S1.dwg, 5/31/2024 1:49:10 PM, Sherrill Williams

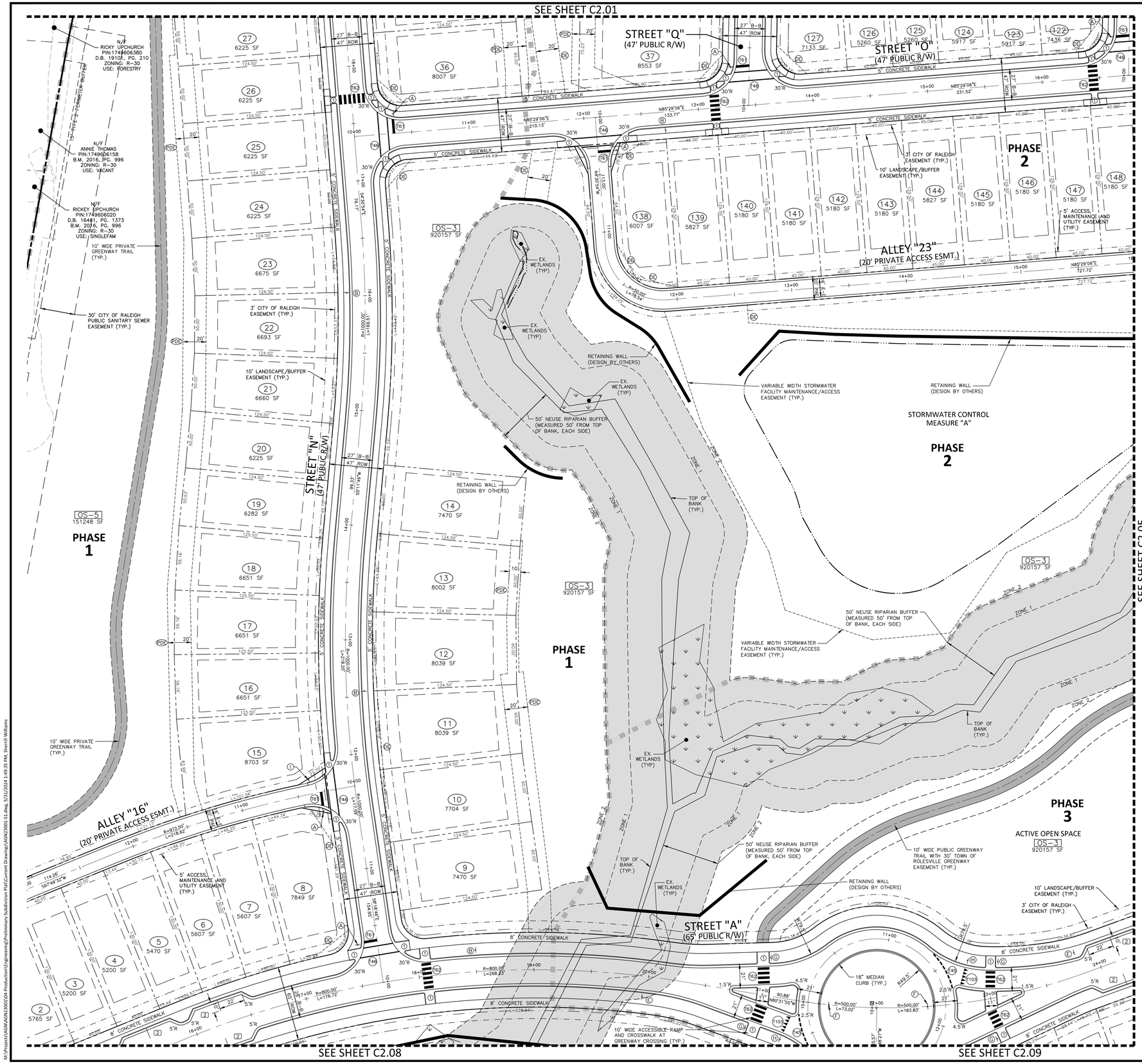

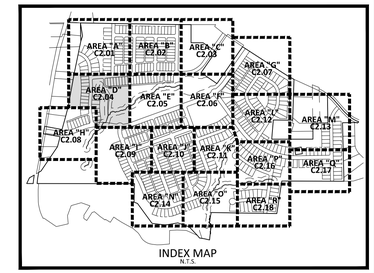

SITE LEGEND

- SIGNAGE
- SITE LIGHTING
- LIGHT POLE
- TRAFFIC DIRECTIONAL ARROW
- ACC — ACCESSIBLE PARKING STALL
- VAN — VAN ACCESSIBLE PARKING STALL
- XX — PARKING SPACE COUNT
- ACCESSIBLE RAMPS
- PHASE LINE
- PROPERTY LINE
- RIGHT-OF-WAY LINE
- LOT LINE
- EASEMENT LINE
- CENTERLINE
- 10' LANDSCAPE BUFFER/EASEMENT
- 3' CITY OF RALEIGH EASEMENT
- 5' ACCESS, MAINTENANCE AND UTILITY EASEMENT (ALLEYS)

KEY LEGEND

1. ACCESSIBLE RAMP TYPE 1 OR 3 (STANDARD OR MODIFIED) SEE NCDOT DETAILS 848.06, SHEET C8.01
- PDE — PRIVATE STORM DRAINAGE EASEMENT
- PE — PUBLIC STORM DRAINAGE EASEMENT

STOP — A STOP SIGN MUTCD R1-1

VAN ACCESSIBLE / RESERVED PARKING / MAXIMUM PENALTY $250 — C MUTCD R7-8P, MUTCD R7-8, MUTCD R7-8D

D END OF ROAD MARKER MUTCD OM4-3

G PEDESTRIAN CROSSING WITH ARROW (MUTCD W11-2 AND W16-7P)

SPEED LIMIT 25 — B SPEED LIMIT (25) MUTCD R2-1

E ROUNDABOUT SIGN (MUTCD W2-6)

F ROUNDABOUT SIGN (MUTCD R6-4A)

YIELD — H YIELD SIGN (MUTCD R1-2)

NO OUTLET — I NO OUTLET (MUTCD W14-2)

NOTES:

1. SEE SHEET C0.01 FOR SIGNAGE CRITERIA NOTES
2. ALL PAVEMENT MARKINGS SHALL BE THERMOPLASTIC AND ARE TO BE PLACED PER NCDOT STANDARDS (REFERENCE NCDOT DETAILS 1205.01-1205.12)

PAVEMENT MARKING LEGEND

LANE LINES/MARKINGS

- T2 WHITE SOLID LANE LINE (4", 90 MIL)
- T5 2 FT. - 6 FT./SP WHITE MINISKIP (4", 90 MIL)
- T45 3 FT. - 3FT./SP WHITE MINISKIP (8", 90 MIL) (ROUNDABOUTS ONLY)
- T46 WHITE CROSSWALK LINE (8", 90 MIL)
- T61 WHITE STOPBAR (24", 90 MIL)
- T62 WHITE CROSSWALK LINE, HIGH VISIBILITY (24", 90 MIL)
- T103 24" YIELD LINE TRIANGLE (90 MIL)

ARROWS/CHARACTERS

- T70 LEFT TURN ARROW (90 MIL)
- T71 RIGHT TURN ARROW (90 MIL)

GENERAL NOTES:

1. ALL CURB AND GUTTER SHALL BE 30" STANDARD CURB AND GUTTER UNLESS OTHERWISE NOTED.
2. PARKING WILL NOT BE ALLOWED ON PRIVATE ALLEYS. CONSTRUCTION DRAWINGS SHALL INCLUDE "NO PARKING" SIGNS AT ALL ALLEY ENTRANCES FROM THE PUBLIC RIGHT-OF-WAY.

SEE SHEET C0.01 FOR ALL PROJECT, SITE, GRADING, STORM DRAINAGE AND UTILITY NOTES

GRAPHIC SCALE
0 20 40 80
1 inch = 40 ft.

PRELIMINARY DRAWING - NOT RELEASED FOR CONSTRUCTION

McADAMS
The John R. McAdams Company, Inc.
2905 Meridian Parkway
Durham, NC 27713

phone 919. 361. 5000
fax 919. 361. 2269
license number: C-0293, C-187

www.mcadamsco.com

CLIENT

ALLIANCE GROUP OF NC, LLC
7208 FALLS OF NEUSE RD, SUITE 101
RALEIGH, NORTH CAROLINA 27615
CONTACT: JACOB ANDERSON
PHONE: 919. 239. 9486

AGNC BROKERAGE | CONSULTING | PLANNING

PEARCE FARM
PRELIMINARY PLAT PLANS
BURLINGTON MILLS ROAD
TOWN OF ROLESVILLE, WAKE FOREST TOWNSHIP, WAKE COUNTY, NORTH CAROLINA

PSP-23-04

NORTH CAROLINA PROFESSIONAL SEAL 22630 ENGINEER WILLIAM T. OTANIEL — NOT FOR CONSTRUCTION

REVISIONS

NO.	DATE	
1	04. 01. 2024	REVISED PER TOWN COMMENTS
2	06. 03. 2024	REVISED PER TOWN COMMENTS

PLAN INFORMATION

PROJECT NO.	AGN23001
FILENAME	AGN23001-S1
CHECKED BY	.
DRAWN BY	.
SCALE	1"=40'
DATE	12. 01. 2023

SHEET

PRELIMINARY PLAT AND PAVEMENT MARKING PLAN - AREA "D"

C2.04

M:\Projects\AGN\AGN23001\04-Production\Engineering\Preliminary Subdivision Plat\Current Drawings\AGN23001-S1.dwg, 5/31/2024 1:49:35 PM, Sherrill Williams

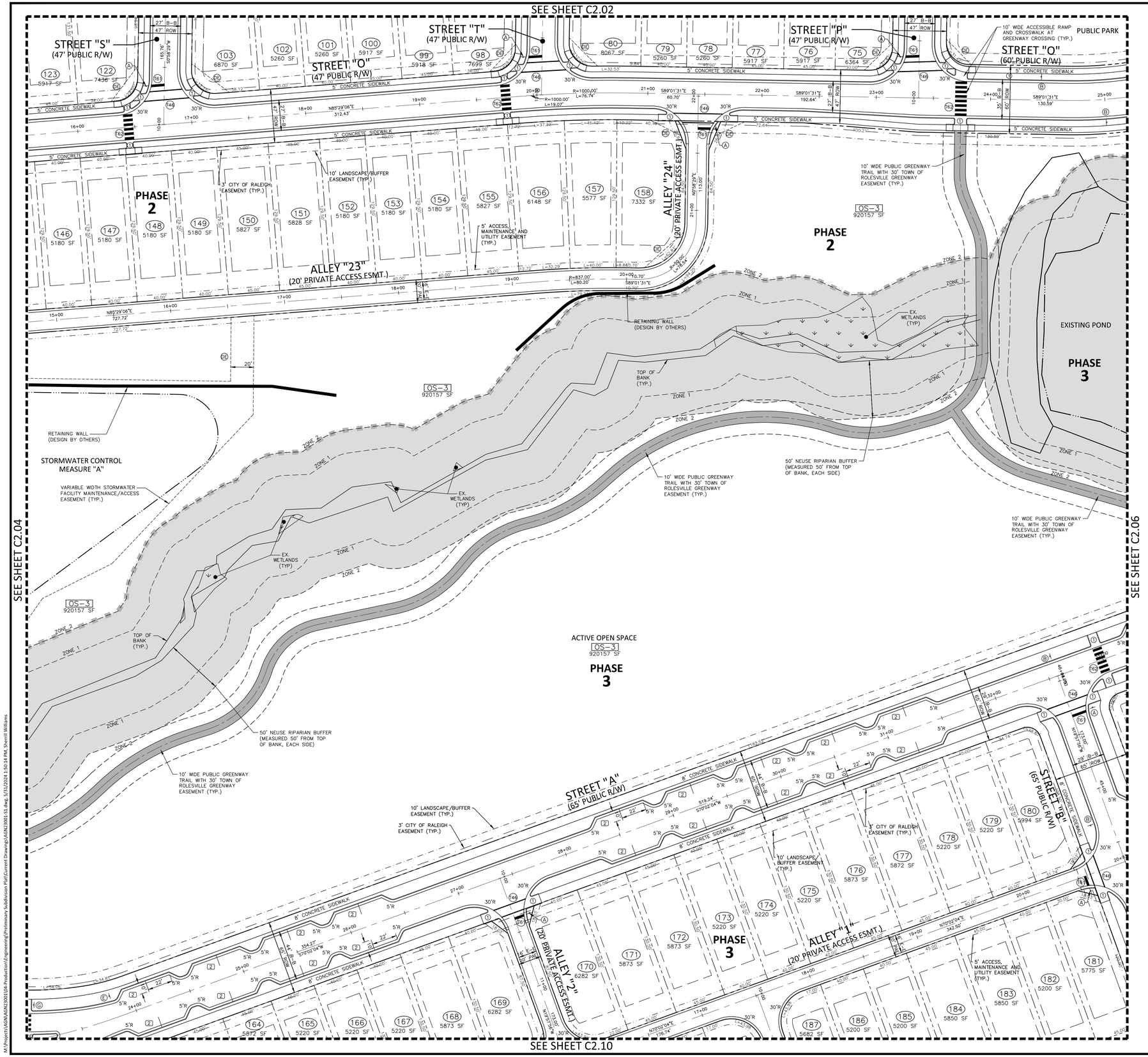

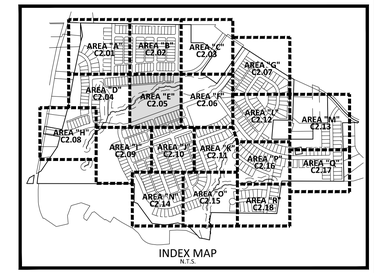

SITE LEGEND

- SIGNAGE
- SITE LIGHTING
- LIGHT POLE
- TRAFFIC DIRECTIONAL ARROW
- ACC — ACCESSIBLE PARKING STALL
- VAN — VAN ACCESSIBLE PARKING STALL
- XX — PARKING SPACE COUNT
- ACCESSIBLE RAMPS
- PHASE LINE
- PROPERTY LINE
- RIGHT-OF-WAY LINE
- LOT LINE
- EASEMENT LINE
- CENTERLINE
- 10' LANDSCAPE BUFFER/EASEMENT
- 3' CITY OF RALEIGH EASEMENT
- 5' ACCESS, MAINTENANCE AND UTILITY EASEMENT (ALLEYS)

KEY LEGEND

1. ACCESSIBLE RAMP TYPE 1 OR 3 (STANDARD OR MODIFIED) SEE NCDOT DETAILS 848.06, SHEET C8.01
2. PRIVATE STORM DRAINAGE EASEMENT
3. PUBLIC STORM DRAINAGE EASEMENT

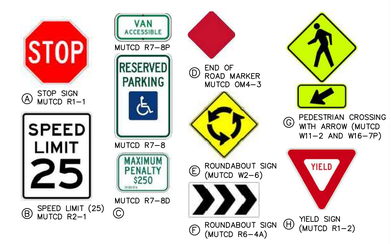

NOTES:

1. SEE SHEET C0.01 FOR SIGNAGE CRITERIA NOTES
2. ALL PAVEMENT MARKINGS SHALL BE THERMOPLASTIC AND ARE TO BE PLACED PER NCDOT STANDARDS (REFERENCE NCDOT DETAILS (1205.01–1205.12)

PAVEMENT MARKING LEGEND

LANE LINES/MARKINGS

- T2 WHITE SOLID LANE LINE (4", 90 MIL)
- T5 2 FT. - 6 FT./SP WHITE MINISKIP (4", 90 MIL)
- T45 3 FT. - 3FT./SP WHITE MINISKIP (8", 90 MIL) (ROUNDABOUTS ONLY)
- T46 WHITE CROSSWALK LINE (8", 90 MIL)
- T61 WHITE STOPBAR (24", 90 MIL)
- T62 WHITE CROSSWALK LINE, HIGH VISIBILITY (24", 90 MIL)
- T103 24" YIELD LINE TRIANGLE (90 MIL)

ARROWS/CHARACTERS

- T70 LEFT TURN ARROW (90 MIL)
- T71 RIGHT TURN ARROW (90 MIL)

GENERAL NOTES:

1. ALL CURB AND GUTTER SHALL BE 30" STANDARD CURB AND GUTTER UNLESS OTHERWISE NOTED.
2. PARKING WILL NOT BE ALLOWED ON PRIVATE ALLEYS. CONSTRUCTION DRAWINGS SHALL INCLUDE "NO PARKING" SIGNS AT ALL ALLEY ENTRANCES FROM THE PUBLIC RIGHT-OF-WAY.

SEE SHEET C0.01 FOR ALL PROJECT, SITE, GRADING, STORM DRAINAGE AND UTILITY NOTES

GRAPHIC SCALE
0 20 40 80
1 inch = 40 ft.

PRELIMINARY DRAWING - NOT RELEASED FOR CONSTRUCTION

McADAMS
The John R. McAdams Company, Inc.
2905 Meridian Parkway
Durham, NC 27713

phone 919. 361. 5000
fax 919. 361. 2269
license number: C-0293, C-187

www.mcadamsco.com

CLIENT

ALLIANCE GROUP OF NC, LLC
7208 FALLS OF NEUSE RD, SUITE 101
RALEIGH, NORTH CAROLINA 27615
CONTACT: JACOB ANDERSON
PHONE: 919. 239. 9486

AGNC BROKERAGE | CONSULTING | PLANNING

PEARCE FARM
PRELIMINARY PLAT PLANS
BURLINGTON MILLS ROAD
TOWN OF ROLESVILLE, WAKE FOREST TOWNSHIP, WAKE COUNTY, NORTH CAROLINA

PSP-23-04

NORTH CAROLINA PROFESSIONAL SEAL 22630 ENGINEER WILLIAM T. O'DANIEL
NOT FOR CONSTRUCTION

REVISIONS

NO.	DATE	
1	04. 01. 2024	REVISED PER TOWN COMMENTS
2	06. 03. 2024	REVISED PER TOWN COMMENTS

PLAN INFORMATION

PROJECT NO.	AGN23001
FILENAME	AGN23001-S1
CHECKED BY	.
DRAWN BY	.
SCALE	1"=40'
DATE	12. 01. 2023

SHEET

PRELIMINARY PLAT AND PAVEMENT MARKING PLAN - AREA "E"

C2.05

M:\Projects\AGN\AGN23001\04-Production\Engineering\Preliminary Subdivision Plat\Current Drawings\AGN23001-S1.dwg, 5/31/2024 1:50:14 PM, Sherrill Williams

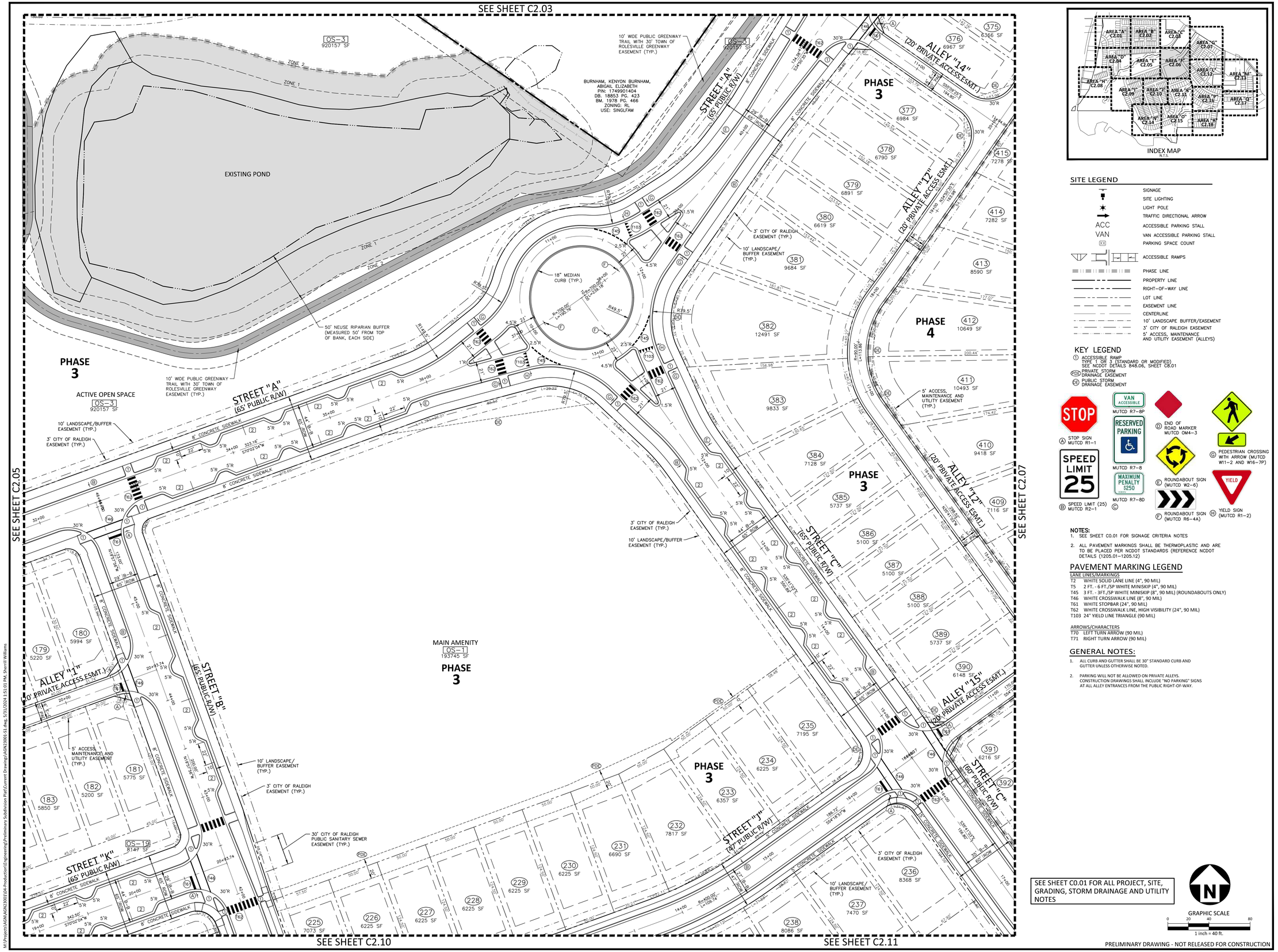

SITE LEGEND

- SIGNAGE
- SITE LIGHTING
- LIGHT POLE
- TRAFFIC DIRECTIONAL ARROW
- ACC / VAN — ACCESSIBLE PARKING STALL; VAN ACCESSIBLE PARKING STALL
- XX — PARKING SPACE COUNT
- ACCESSIBLE RAMPS
- PHASE LINE
- PROPERTY LINE
- RIGHT-OF-WAY LINE
- LOT LINE
- EASEMENT LINE
- CENTERLINE
- 10' LANDSCAPE BUFFER/EASEMENT
- 3' CITY OF RALEIGH EASEMENT
- 5' ACCESS, MAINTENANCE AND UTILITY EASEMENT (ALLEYS)

KEY LEGEND

1. ACCESSIBLE RAMP TYPE 1 OR 3 (STANDARD OR MODIFIED) SEE NCDOT DETAILS 848.06, SHEET C8.01
- PDD PRIVATE STORM DRAINAGE EASEMENT
- PE PUBLIC STORM DRAINAGE EASEMENT

(A) STOP SIGN MUTCD R1-1
MUTCD R7-8P
MUTCD R7-8
MUTCD R7-8D (C)
(B) SPEED LIMIT (25) MUTCD R2-1
(D) END OF ROAD MARKER MUTCD OM4-3
(E) ROUNDABOUT SIGN (MUTCD W2-6)
(F) ROUNDABOUT SIGN (MUTCD R6-4A)
(G) PEDESTRIAN CROSSING WITH ARROW (MUTCD W11-2 AND W16-7P)
(H) YIELD SIGN (MUTCD R1-2)

NOTES:

1. SEE SHEET C0.01 FOR SIGNAGE CRITERIA NOTES
2. ALL PAVEMENT MARKINGS SHALL BE THERMOPLASTIC AND ARE TO BE PLACED PER NCDOT STANDARDS (REFERENCE NCDOT DETAILS (1205.01–1205.12)

PAVEMENT MARKING LEGEND

LANE LINES/MARKINGS

- T2 WHITE SOLID LANE LINE (4", 90 MIL)
- T5 2 FT. - 6 FT./SP WHITE MINISKIP (4", 90 MIL)
- T45 3 FT. - 3FT./SP WHITE MINISKIP (8", 90 MIL) (ROUNDABOUTS ONLY)
- T46 WHITE CROSSWALK LINE (8", 90 MIL)
- T61 WHITE STOPBAR (24", 90 MIL)
- T62 WHITE CROSSWALK LINE, HIGH VISIBILITY (24", 90 MIL)
- T103 24" YIELD LINE TRIANGLE (90 MIL)

ARROWS/CHARACTERS

- T70 LEFT TURN ARROW (90 MIL)
- T71 RIGHT TURN ARROW (90 MIL)

GENERAL NOTES:

1. ALL CURB AND GUTTER SHALL BE 30" STANDARD CURB AND GUTTER UNLESS OTHERWISE NOTED.
2. PARKING WILL NOT BE ALLOWED ON PRIVATE ALLEYS. CONSTRUCTION DRAWINGS SHALL INCLUDE "NO PARKING" SIGNS AT ALL ALLEY ENTRANCES FROM THE PUBLIC RIGHT-OF-WAY.

SEE SHEET C0.01 FOR ALL PROJECT, SITE, GRADING, STORM DRAINAGE AND UTILITY NOTES

GRAPHIC SCALE
0 20 40 80
1 inch = 40 ft.

PRELIMINARY DRAWING - NOT RELEASED FOR CONSTRUCTION

McADAMS
The John R. McAdams Company, Inc.
2905 Meridian Parkway
Durham, NC 27713

phone 919. 361. 5000
fax 919. 361. 2269
license number: C-0293, C-187

www.mcadamsco.com

CLIENT

ALLIANCE GROUP OF NC, LLC
7208 FALLS OF NEUSE RD, SUITE 101
RALEIGH, NORTH CAROLINA 27615
CONTACT: JACOB ANDERSON
PHONE: 919. 239. 9486

AGNC BROKERAGE | CONSULTING | PLANNING

PEARCE FARM
PRELIMINARY PLAT PLANS
BURLINGTON MILLS ROAD
TOWN OF ROLESVILLE, WAKE FOREST TOWNSHIP, WAKE COUNTY, NORTH CAROLINA

PSP-23-04

NORTH CAROLINA PROFESSIONAL ENGINEER SEAL 22630 WILLIAM T. O'DANIEL
NOT FOR CONSTRUCTION

REVISIONS

NO.	DATE	
1	04. 01. 2024	REVISED PER TOWN COMMENTS
2	06. 03. 2024	REVISED PER TOWN COMMENTS

PLAN INFORMATION

PROJECT NO.	AGN23001
FILENAME	AGN23001-S1
CHECKED BY	.
DRAWN BY	.
SCALE	1"=40'
DATE	12. 01. 2023

SHEET

PRELIMINARY PLAT AND PAVEMENT MARKING PLAN - AREA "F"

C2.06

M:\Projects\AGN\AGN23001\04-Production\Engineering\Preliminary Subdivision Plat\Current Drawings\AGN23001-S1.dwg, 5/31/2024 1:51:01 PM, Sherrill Williams

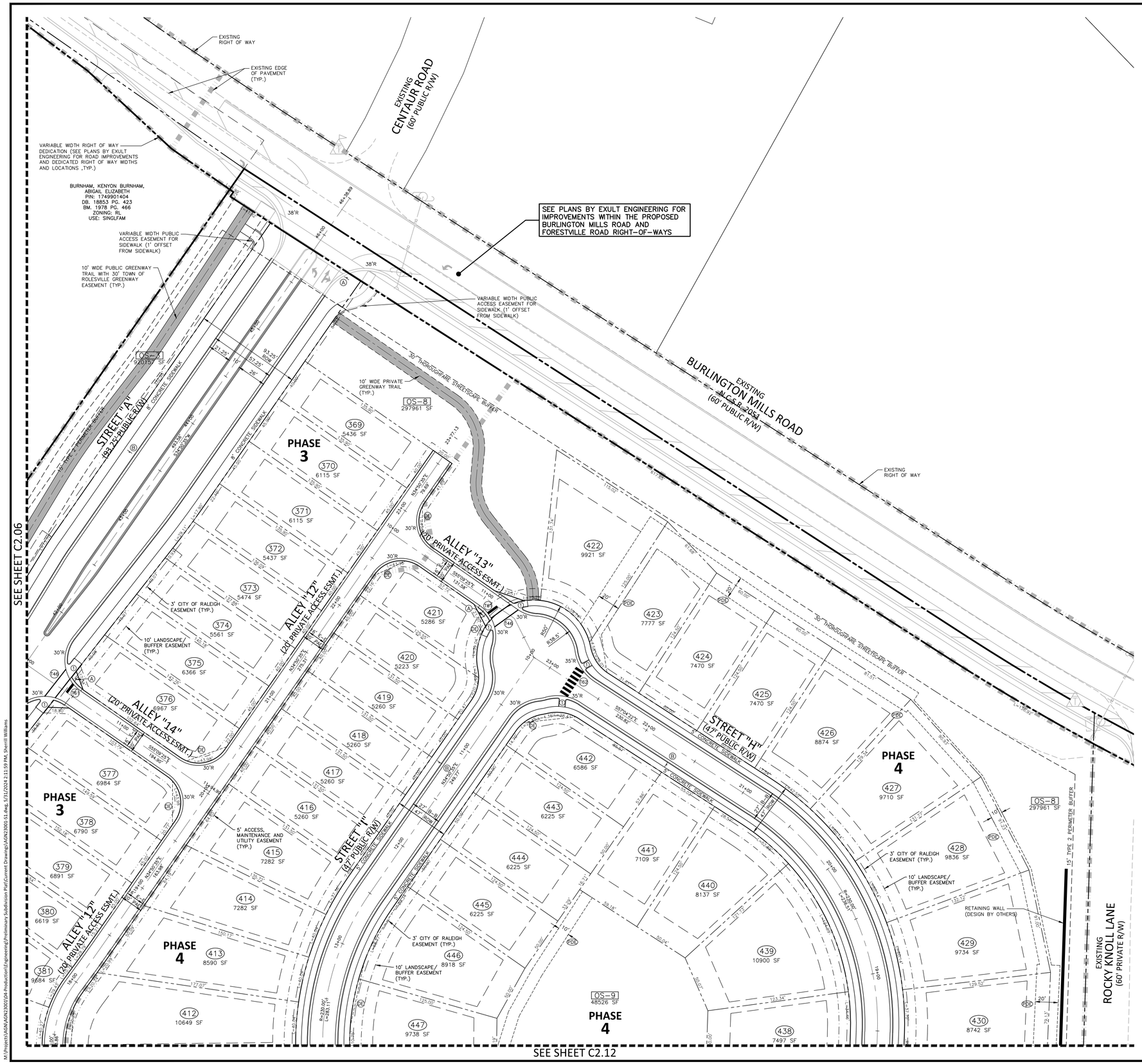

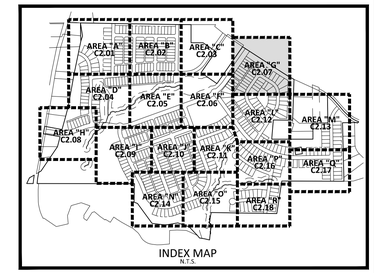

INDEX MAP
N.T.S.

SITE LEGEND

- SIGNAGE
- SITE LIGHTING
- LIGHT POLE
- TRAFFIC DIRECTIONAL ARROW
- ACC / VAN — ACCESSIBLE PARKING STALL
- VAN ACCESSIBLE PARKING STALL
- XX — PARKING SPACE COUNT
- ACCESSIBLE RAMPS
- PHASE LINE
- PROPERTY LINE
- RIGHT-OF-WAY LINE
- LOT LINE
- EASEMENT LINE
- CENTERLINE
- 10' LANDSCAPE BUFFER/EASEMENT
- 3' CITY OF RALEIGH EASEMENT
- 5' ACCESS, MAINTENANCE AND UTILITY EASEMENT (ALLEYS)

KEY LEGEND

1. ACCESSIBLE RAMP TYPE 1 OR 3 (STANDARD OR MODIFIED) SEE NCDOT DETAILS 848.06, SHEET C8.01
- PDE PRIVATE STORM DRAINAGE EASEMENT
- PE PUBLIC STORM DRAINAGE EASEMENT

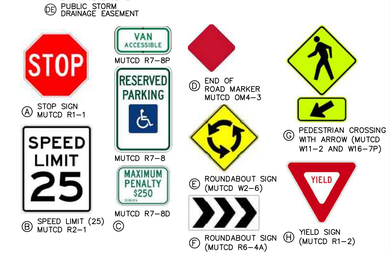

A STOP SIGN MUTCD R1-1
B SPEED LIMIT (25) MUTCD R2-1
C
D END OF ROAD MARKER MUTCD OM4-3
E ROUNDABOUT SIGN (MUTCD W2-6)
F ROUNDABOUT SIGN (MUTCD R6-4A)
G PEDESTRIAN CROSSING WITH ARROW (MUTCD W11-2 AND W16-7P)
H YIELD SIGN (MUTCD R1-2)

NOTES:

1. SEE SHEET C0.01 FOR SIGNAGE CRITERIA NOTES
2. ALL PAVEMENT MARKINGS SHALL BE THERMOPLASTIC AND ARE TO BE PLACED PER NCDOT STANDARDS (REFERENCE NCDOT DETAILS 1205.01-1205.12)

PAVEMENT MARKING LEGEND

LANE LINES/MARKINGS

- T2 WHITE SOLID LANE LINE (4", 90 MIL)
- T5 2 FT. - 6 FT./SP WHITE MINISKIP (4", 90 MIL)
- T45 3 FT. - 3FT./SP WHITE MINISKIP (8", 90 MIL) (ROUNDABOUTS ONLY)
- T46 WHITE CROSSWALK LINE (8", 90 MIL)
- T61 WHITE STOPBAR (24", 90 MIL)
- T62 WHITE CROSSWALK LINE, HIGH VISIBILITY (24", 90 MIL)
- T103 24" YIELD LINE TRIANGLE (90 MIL)

ARROWS/CHARACTERS

- T70 LEFT TURN ARROW (90 MIL)
- T71 RIGHT TURN ARROW (90 MIL)

GENERAL NOTES:

1. ALL CURB AND GUTTER SHALL BE 30" STANDARD CURB AND GUTTER UNLESS OTHERWISE NOTED.
2. PARKING WILL NOT BE ALLOWED ON PRIVATE ALLEYS. CONSTRUCTION DRAWINGS SHALL INCLUDE "NO PARKING" SIGNS AT ALL ALLEY ENTRANCES FROM THE PUBLIC RIGHT-OF-WAY.

SEE SHEET C0.01 FOR ALL PROJECT, SITE, GRADING, STORM DRAINAGE AND UTILITY NOTES

GRAPHIC SCALE
0 20 40 80
1 inch = 40 ft.

PRELIMINARY DRAWING - NOT RELEASED FOR CONSTRUCTION

McADAMS
The John R. McAdams Company, Inc.
2905 Meridian Parkway
Durham, NC 27713

phone 919. 361. 5000
fax 919. 361. 2269
license number: C-0293, C-187

www.mcadamsco.com

CLIENT

ALLIANCE GROUP OF NC, LLC
7208 FALLS OF NEUSE RD, SUITE 101
RALEIGH, NORTH CAROLINA 27615
CONTACT: JACOB ANDERSON
PHONE: 919. 239. 9486

AGNC BROKERAGE | CONSULTING | PLANNING

PEARCE FARM
PRELIMINARY PLAT PLANS
BURLINGTON MILLS ROAD
TOWN OF ROLESVILLE, WAKE FOREST TOWNSHIP, WAKE COUNTY, NORTH CAROLINA

PSP-23-04

NORTH CAROLINA PROFESSIONAL SEAL 22630 ENGINEER WILLIAM T. O'DANIEL
NOT FOR CONSTRUCTION

REVISIONS

NO.	DATE	
1	04. 01. 2024	REVISED PER TOWN COMMENTS
2	06. 03. 2024	REVISED PER TOWN COMMENTS

PLAN INFORMATION

PROJECT NO.	AGN23001
FILENAME	AGN23001-S1
CHECKED BY	.
DRAWN BY	.
SCALE	1"=40'
DATE	12. 01. 2023

SHEET

PRELIMINARY PLAT AND PAVEMENT MARKING PLAN - AREA "G"

C2.07

M:\Projects\AGN\AGN23001\04-Production\Engineering\Preliminary Subdivision Plat\Current Drawings\AGN23001-S1.dwg, 5/31/2024 2:11:59 PM, Sherrill Williams

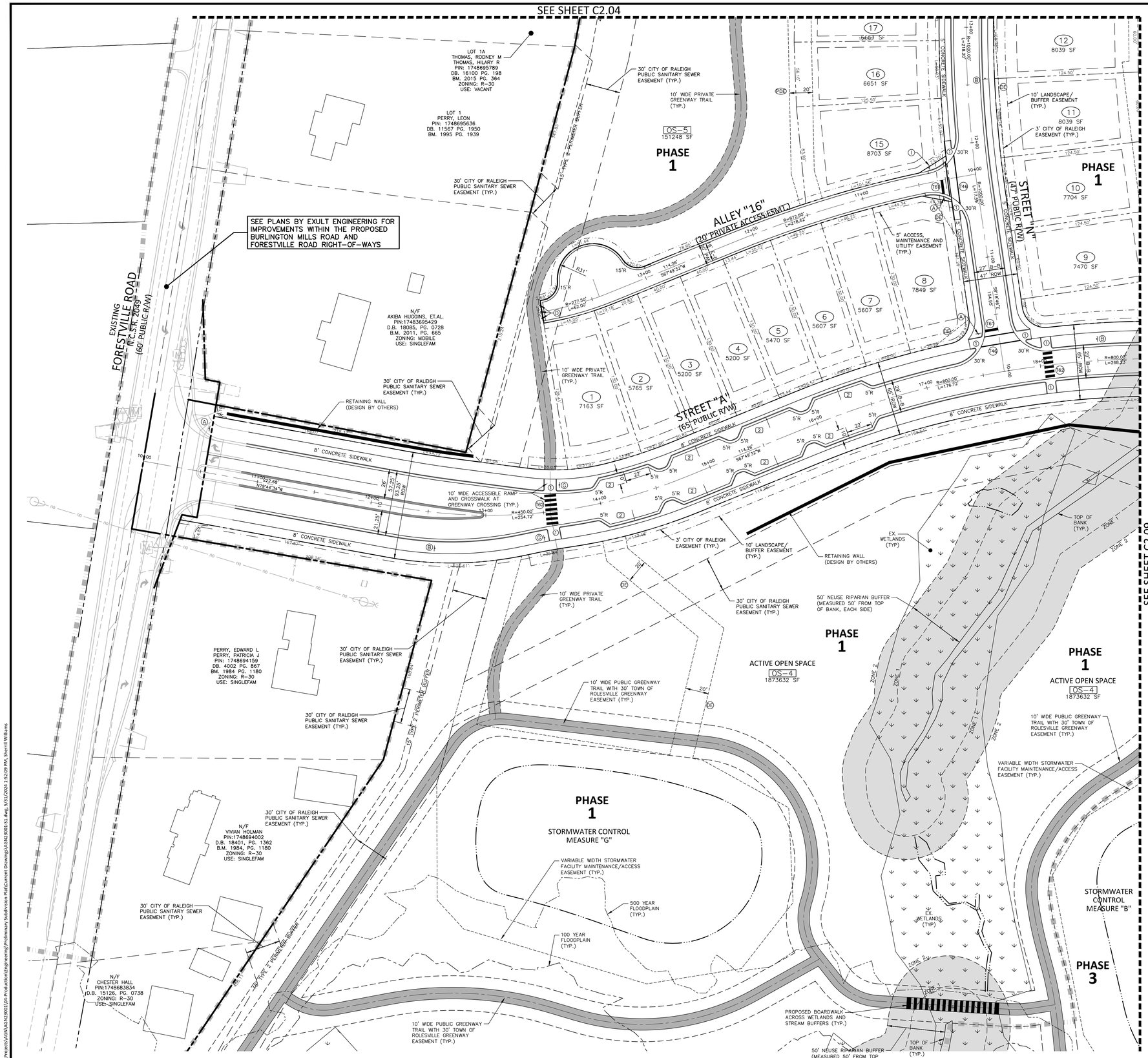

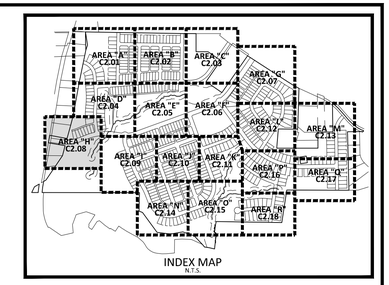

INDEX MAP
N.T.S.

SITE LEGEND

- SIGNAGE
- SITE LIGHTING
- LIGHT POLE
- TRAFFIC DIRECTIONAL ARROW
- ACC — ACCESSIBLE PARKING STALL
- VAN — VAN ACCESSIBLE PARKING STALL
- XX — PARKING SPACE COUNT
- ACCESSIBLE RAMPS
- PHASE LINE
- PROPERTY LINE
- RIGHT-OF-WAY LINE
- LOT LINE
- EASEMENT LINE
- CENTERLINE
- 10' LANDSCAPE BUFFER/EASEMENT
- 3' CITY OF RALEIGH EASEMENT
- 5' ACCESS, MAINTENANCE AND UTILITY EASEMENT (ALLEYS)

KEY LEGEND

1. ACCESSIBLE RAMP TYPE I OR 3 (STANDARD OR MODIFIED) SEE NCDOT DETAILS 848.06, SHEET C8.01
2. PDE PRIVATE STORM DRAINAGE EASEMENT
3. PE PUBLIC STORM DRAINAGE EASEMENT



A STOP SIGN MUTCD R1-1
MUTCD R7-8P
MUTCD R7-8
MUTCD R7-8D
D END OF ROAD MARKER MUTCD OM4-3
E ROUNDABOUT SIGN (MUTCD W2-6)
F ROUNDABOUT SIGN (MUTCD R6-4A)
G PEDESTRIAN CROSSING WTH ARROW (MUTCD W11-2 AND W16-7P)
H YIELD SIGN (MUTCD R1-2)
B SPEED LIMIT (25) MUTCD R2-1
I NO OUTLET (MUTCD W14-2)

NOTES:

1. SEE SHEET C0.01 FOR SIGNAGE CRITERIA NOTES
2. ALL PAVEMENT MARKINGS SHALL BE THERMOPLASTIC AND ARE TO BE PLACED PER NCDOT STANDARDS (REFERENCE NCDOT DETAILS (1205.01–1205.12)

PAVEMENT MARKING LEGEND

LANE LINES/MARKINGS

- T2 WHITE SOLID LANE LINE (4", 90 MIL)
- T5 2 FT. - 6 FT./SP WHITE MINISKIP (4", 90 MIL)
- T45 3 FT. - 3FT./SP WHITE MINISKIP (8", 90 MIL) (ROUNDABOUTS ONLY)
- T46 WHITE CROSSWALK LINE (8", 90 MIL)
- T61 WHITE STOPBAR (24", 90 MIL)
- T62 WHITE CROSSWALK LINE, HIGH VISIBILITY (24", 90 MIL)
- T103 24" YIELD LINE TRIANGLE (90 MIL)

ARROWS/CHARACTERS

- T70 LEFT TURN ARROW (90 MIL)
- T71 RIGHT TURN ARROW (90 MIL)

GENERAL NOTES:

1. ALL CURB AND GUTTER SHALL BE 30" STANDARD CURB AND GUTTER UNLESS OTHERWISE NOTED.
2. PARKING WILL NOT BE ALLOWED ON PRIVATE ALLEYS. CONSTRUCTION DRAWINGS SHALL INCLUDE "NO PARKING" SIGNS AT ALL ALLEY ENTRANCES FROM THE PUBLIC RIGHT-OF-WAY.

SEE SHEET C0.01 FOR ALL PROJECT, SITE, GRADING, STORM DRAINAGE AND UTILITY NOTES

GRAPHIC SCALE
0 20 40 80
1 inch = 40 ft.

PRELIMINARY DRAWING - NOT RELEASED FOR CONSTRUCTION

McADAMS
The John R. McAdams Company, Inc.
2905 Meridian Parkway
Durham, NC 27713

phone 919. 361. 5000
fax 919. 361. 2269
license number: C-0293, C-187

www.mcadamsco.com

CLIENT

ALLIANCE GROUP OF NC, LLC
7208 FALLS OF NEUSE RD, SUITE 101
RALEIGH, NORTH CAROLINA 27615
CONTACT: JACOB ANDERSON
PHONE: 919. 239. 9486

AGNC BROKERAGE | CONSULTING | PLANNING

PEARCE FARM
PRELIMINARY PLAT PLANS
BURLINGTON MILLS ROAD
TOWN OF ROLESVILLE, WAKE FOREST TOWNSHIP, WAKE COUNTY, NORTH CAROLINA

PSP-23-04

NORTH CAROLINA PROFESSIONAL SEAL 22630 ENGINEER WILLIAM T. O'DANIEL
NOT VALID WITHOUT ORIGINAL SEAL OR SIGNATURE

REVISIONS

NO.	DATE	
1	04. 01. 2024	REVISED PER TOWN COMMENTS
2	06. 03. 2024	REVISED PER TOWN COMMENTS

PLAN INFORMATION

PROJECT NO.	AGN23001
FILENAME	AGN23001-S1
CHECKED BY	.
DRAWN BY	.
SCALE	1"=40'
DATE	12. 01. 2023

SHEET

PRELIMINARY PLAT AND PAVEMENT MARKING PLAN - AREA "H"

C2.08

M:\Projects\AGN\AGN23001\04-Production\Engineering\Preliminary Subdivision Plat\Current Drawing\AGN23001-S1.dwg, 5/31/2024 1:52:09 PM, Sherrill Williams

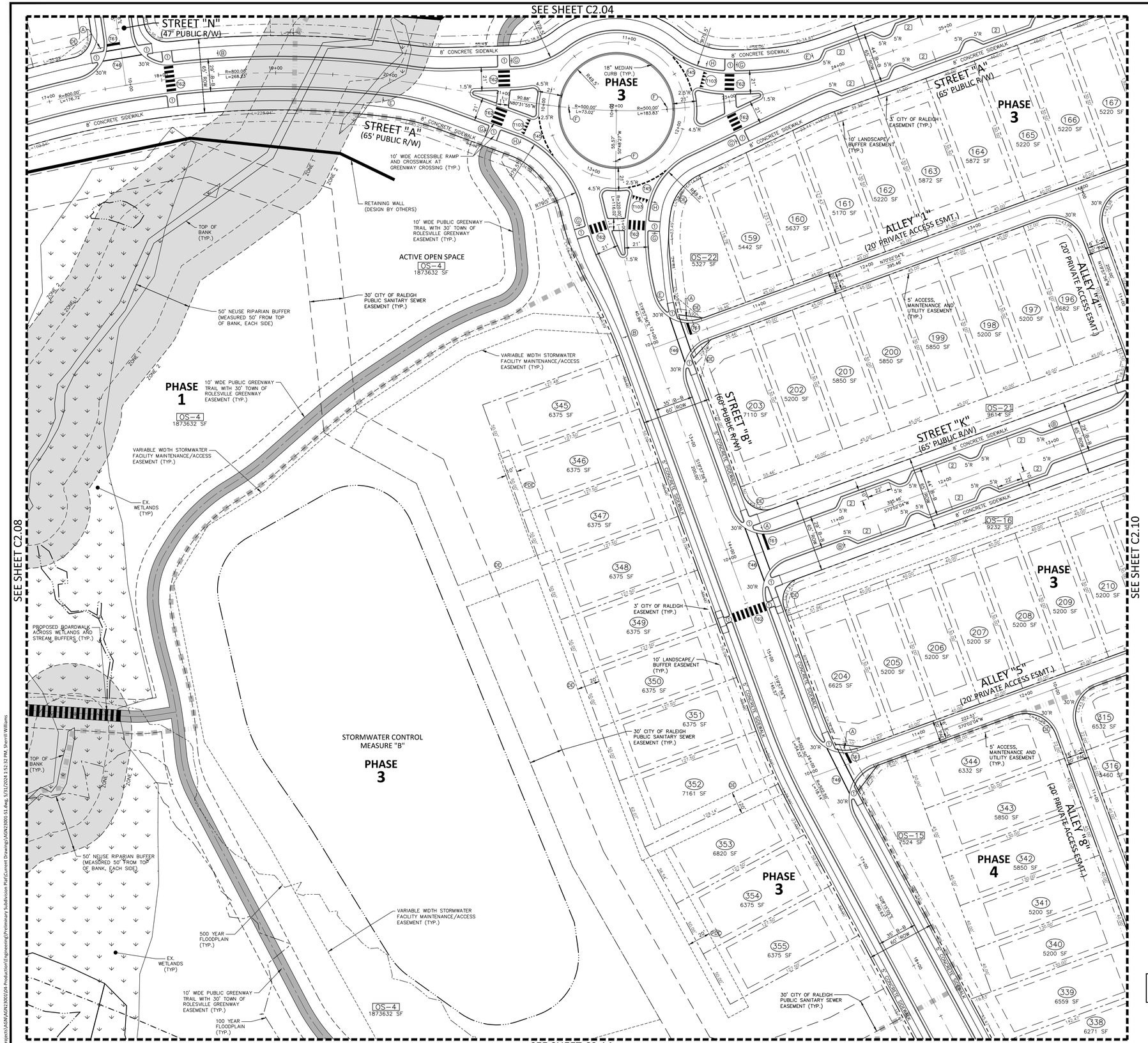

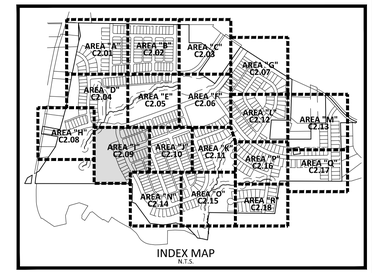

SITE LEGEND

- SIGNAGE
- SITE LIGHTING
- LIGHT POLE
- TRAFFIC DIRECTIONAL ARROW
- ACC — ACCESSIBLE PARKING STALL
- VAN — VAN ACCESSIBLE PARKING STALL
- XX — PARKING SPACE COUNT
- ACCESSIBLE RAMPS
- PHASE LINE
- PROPERTY LINE
- RIGHT-OF-WAY LINE
- LOT LINE
- EASEMENT LINE
- CENTERLINE
- 10' LANDSCAPE BUFFER/EASEMENT
- 3' CITY OF RALEIGH EASEMENT
- 5' ACCESS, MAINTENANCE AND UTILITY EASEMENT (ALLEYS)

KEY LEGEND

1. ACCESSIBLE RAMP TYPE 1 OR 3 (STANDARD OR MODIFIED) SEE NCDOT DETAILS 848.06, SHEET C8.01
- PDE PRIVATE STORM DRAINAGE EASEMENT
- PE PUBLIC STORM DRAINAGE EASEMENT

STOP — (A) STOP SIGN MUTCD R1-1

VAN ACCESSIBLE — MUTCD R7-8P; RESERVED PARKING — MUTCD R7-8; MAXIMUM PENALTY $250 — MUTCD R7-8D (C)

(D) END OF ROAD MARKER MUTCD OM4-3

(G) PEDESTRIAN CROSSING WITH ARROW (MUTCD W11-2 AND W16-7P)

SPEED LIMIT 25 — (B) SPEED LIMIT (25) MUTCD R2-1

(E) ROUNDABOUT SIGN (MUTCD W2-6)

(F) ROUNDABOUT SIGN (MUTCD R6-4A)

YIELD — (H) YIELD SIGN (MUTCD R1-2)

NOTES:

1. SEE SHEET C0.01 FOR SIGNAGE CRITERIA NOTES
2. ALL PAVEMENT MARKINGS SHALL BE THERMOPLASTIC AND ARE TO BE PLACED PER NCDOT STANDARDS (REFERENCE NCDOT DETAILS (1205.01–1205.12)

PAVEMENT MARKING LEGEND

LANE LINES/MARKINGS

- T2 WHITE SOLID LANE LINE (4", 90 MIL)
- T5 2 FT. - 6 FT./SP WHITE MINISKIP (4", 90 MIL)
- T45 3 FT. -3FT./SP WHITE MINISKIP (8", 90 MIL) (ROUNDABOUTS ONLY)
- T46 WHITE CROSSWALK LINE (8", 90 MIL)
- T61 WHITE STOPBAR (24", 90 MIL)
- T62 WHITE CROSSWALK LINE, HIGH VISIBILITY (24", 90 MIL)
- T103 24" YIELD LINE TRIANGLE (90 MIL)

ARROWS/CHARACTERS

- T70 LEFT TURN ARROW (90 MIL)
- T71 RIGHT TURN ARROW (90 MIL)

GENERAL NOTES:

1. ALL CURB AND GUTTER SHALL BE 30" STANDARD CURB AND GUTTER UNLESS OTHERWISE NOTED.
2. PARKING WILL NOT BE ALLOWED ON PRIVATE ALLEYS. CONSTRUCTION DRAWINGS SHALL INCLUDE "NO PARKING" SIGNS AT ALL ALLEY ENTRANCES FROM THE PUBLIC RIGHT-OF-WAY.

SEE SHEET C0.01 FOR ALL PROJECT, SITE, GRADING, STORM DRAINAGE AND UTILITY NOTES

GRAPHIC SCALE
0 20 40 80
1 inch = 40 ft.

PRELIMINARY DRAWING - NOT RELEASED FOR CONSTRUCTION

McADAMS
The John R. McAdams Company, Inc.
2905 Meridian Parkway
Durham, NC 27713

phone 919. 361. 5000
fax 919. 361. 2269
license number: C-0293, C-187

www.mcadamsco.com

CLIENT

ALLIANCE GROUP OF NC, LLC
7208 FALLS OF NEUSE RD, SUITE 101
RALEIGH, NORTH CAROLINA 27615
CONTACT: JACOB ANDERSON
PHONE: 919. 239. 9486

AGNC BROKERAGE | CONSULTING | PLANNING

PEARCE FARM
PRELIMINARY PLAT PLANS
BURLINGTON MILLS ROAD
TOWN OF ROLESVILLE, WAKE FOREST TOWNSHIP, WAKE COUNTY, NORTH CAROLINA

PSP-23-04

NORTH CAROLINA PROFESSIONAL ENGINEER SEAL 22630 WILLIAM T. O'DANIEL
NOT FOR CONSTRUCTION

REVISIONS

NO.	DATE	
1	04. 01. 2024	REVISED PER TOWN COMMENTS
2	06. 03. 2024	REVISED PER TOWN COMMENTS

PLAN INFORMATION

PROJECT NO.	AGN23001
FILENAME	AGN23001-S1
CHECKED BY	.
DRAWN BY	.
SCALE	1"=40'
DATE	12. 01. 2023

SHEET

PRELIMINARY PLAT AND PAVEMENT MARKING PLAN - AREA "I"

C2.09

M:\Projects\AGN\AGN23001\04-Production\Engineering\Preliminary Subdivision Plat\Current Drawings\AGN23001-S1.dwg, 5/31/2024 1:52:32 PM, Sherrill Williams

SEE SHEET C2.06

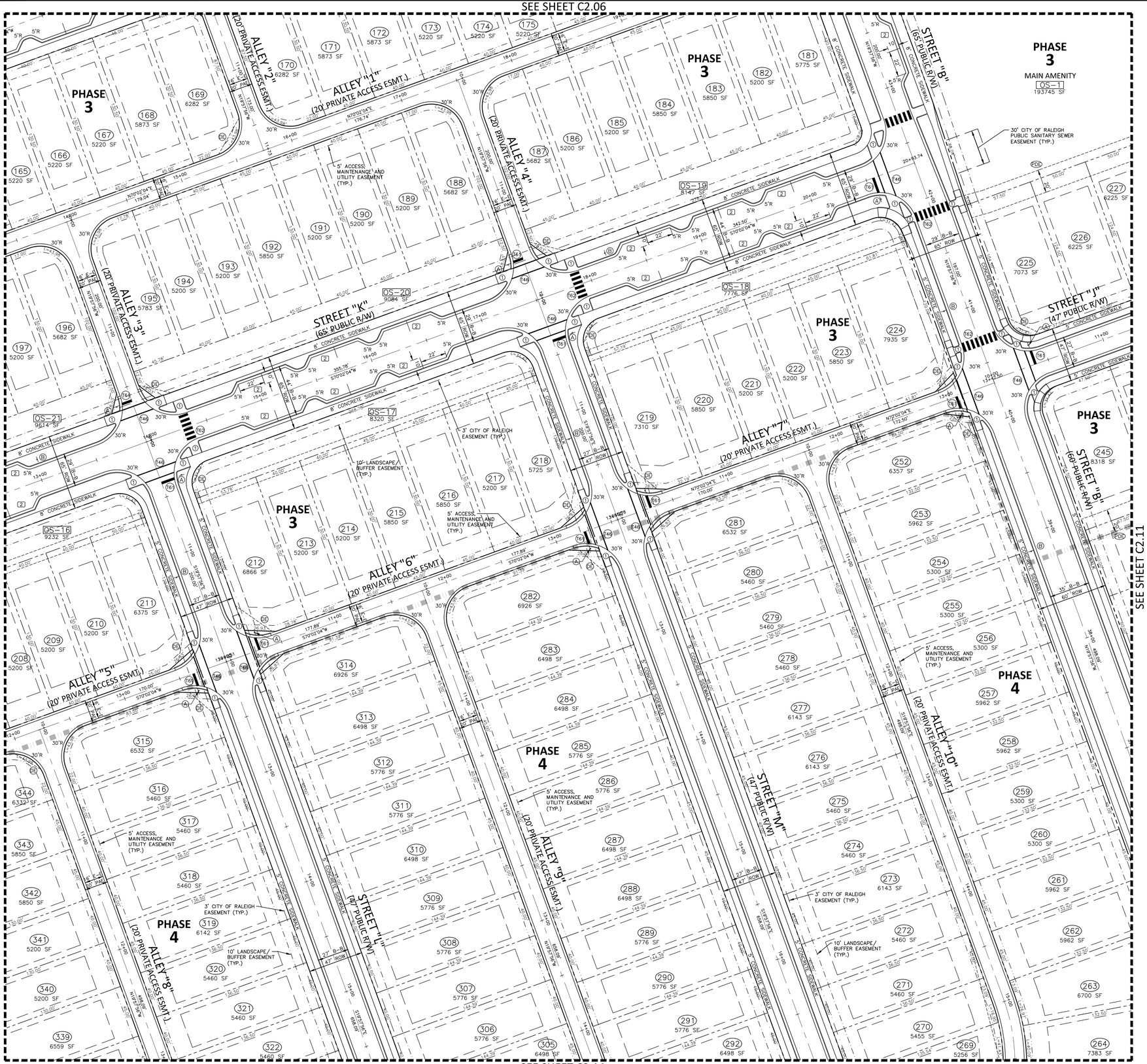

SEE SHEET C2.09

SEE SHEET C2.11

SEE SHEET C2.14

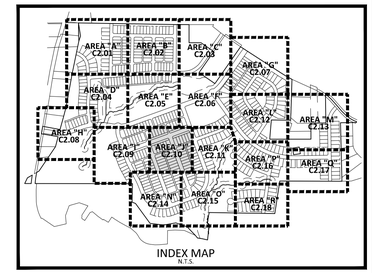

SITE LEGEND

- SIGNAGE
- SITE LIGHTING
- LIGHT POLE
- TRAFFIC DIRECTIONAL ARROW
- ACC — ACCESSIBLE PARKING STALL
- VAN — VAN ACCESSIBLE PARKING STALL
- XX — PARKING SPACE COUNT
- ACCESSIBLE RAMPS
- PHASE LINE
- PROPERTY LINE
- RIGHT-OF-WAY LINE
- LOT LINE
- EASEMENT LINE
- CENTERLINE
- 10' LANDSCAPE BUFFER/EASEMENT
- 3' CITY OF RALEIGH EASEMENT
- 5' ACCESS, MAINTENANCE AND UTILITY EASEMENT (ALLEYS)

KEY LEGEND

1. ACCESSIBLE RAMP TYPE "1 OR 3 (STANDARD OR MODIFIED) SEE NCDOT DETAILS 848.06, SHEET C8.01
- PDE PRIVATE STORM DRAINAGE EASEMENT
- PE PUBLIC STORM DRAINAGE EASEMENT

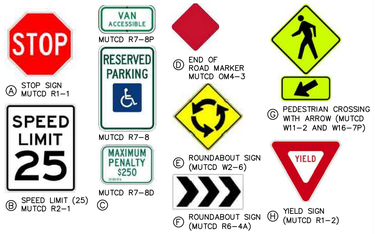

A STOP SIGN MUTCD R1-1
MUTCD R7-8P
MUTCD R7-8
MUTCD R7-8D
C
D END OF ROAD MARKER MUTCD OM4-3
B SPEED LIMIT (25) MUTCD R2-1
E ROUNDABOUT SIGN (MUTCD W2-6)
F ROUNDABOUT SIGN (MUTCD R6-4A)
G PEDESTRIAN CROSSING WTH ARROW (MUTCD W11-2 AND W16-7P)
H YIELD SIGN (MUTCD R1-2)

NOTES:

1. SEE SHEET C0.01 FOR SIGNAGE CRITERIA NOTES
2. ALL PAVEMENT MARKINGS SHALL BE THERMOPLASTIC AND ARE TO BE PLACED PER NCDOT STANDARDS (REFERENCE NCDOT DETAILS (1205.01–1205.12)

PAVEMENT MARKING LEGEND

LANE LINES/MARKINGS

- T2 WHITE SOLID LANE LINE (4", 90 MIL)
- T5 2 FT. - 6 FT./SP WHITE MINISKIP (4", 90 MIL)
- T45 3 FT. - 3FT./SP WHITE MINISKIP (8", 90 MIL) (ROUNDABOUTS ONLY)
- T46 WHITE CROSSWALK LINE (8", 90 MIL)
- T61 WHITE STOPBAR (24", 90 MIL)
- T62 WHITE CROSSWALK LINE, HIGH VISIBILITY (24", 90 MIL)
- T103 24" YIELD LINE TRIANGLE (90 MIL)

ARROWS/CHARACTERS

- T70 LEFT TURN ARROW (90 MIL)
- T71 RIGHT TURN ARROW (90 MIL)

GENERAL NOTES:

1. ALL CURB AND GUTTER SHALL BE 30" STANDARD CURB AND GUTTER UNLESS OTHERWISE NOTED.
2. PARKING WILL NOT BE ALLOWED ON PRIVATE ALLEYS. CONSTRUCTION DRAWINGS SHALL INCLUDE "NO PARKING" SIGNS AT ALL ALLEY ENTRANCES FROM THE PUBLIC RIGHT-OF-WAY.

SEE SHEET C0.01 FOR ALL PROJECT, SITE, GRADING, STORM DRAINAGE AND UTILITY NOTES

N

GRAPHIC SCALE
0 20 40 80
1 inch = 40 ft.

PRELIMINARY DRAWING - NOT RELEASED FOR CONSTRUCTION

MCADAMS
The John R. McAdams Company, Inc.
2905 Meridian Parkway
Durham, NC 27713

phone 919. 361. 5000
fax 919. 361. 2269
license number: C-0293, C-187

www.mcadamsco.com

CLIENT

ALLIANCE GROUP OF NC, LLC
7208 FALLS OF NEUSE RD, SUITE 101
RALEIGH, NORTH CAROLINA 27615
CONTACT: JACOB ANDERSON
PHONE: 919. 239. 9486

AGNC BROKERAGE | CONSULTING | PLANNING

PEARCE FARM
PRELIMINARY PLAT PLANS
BURLINGTON MILLS ROAD
TOWN OF ROLESVILLE, WAKE FOREST TOWNSHIP, WAKE COUNTY, NORTH CAROLINA

PSP-23-04

NORTH CAROLINA PROFESSIONAL SEAL 22630 ENGINEER WILLIAM T. O'DANIEL
NOT FOR CONSTRUCTION

REVISIONS

NO.	DATE	
1	04. 01. 2024	REVISED PER TOWN COMMENTS
2	06. 03. 2024	REVISED PER TOWN COMMENTS

PLAN INFORMATION

PROJECT NO.	AGN23001
FILENAME	AGN23001-S1
CHECKED BY	.
DRAWN BY	.
SCALE	1"=40'
DATE	12. 01. 2023

SHEET

PRELIMINARY PLAT AND PAVEMENT MARKING PLAN - AREA "J"

C2.10

M:\Projects\AGN\AGN23001\04-Production\Engineering\Preliminary Subdivision Plat\Current Drawings\AGN23001-S1.dwg, 5/31/2024 1:53:01 PM, Sherrill Williams

SEE SHEET C2.06

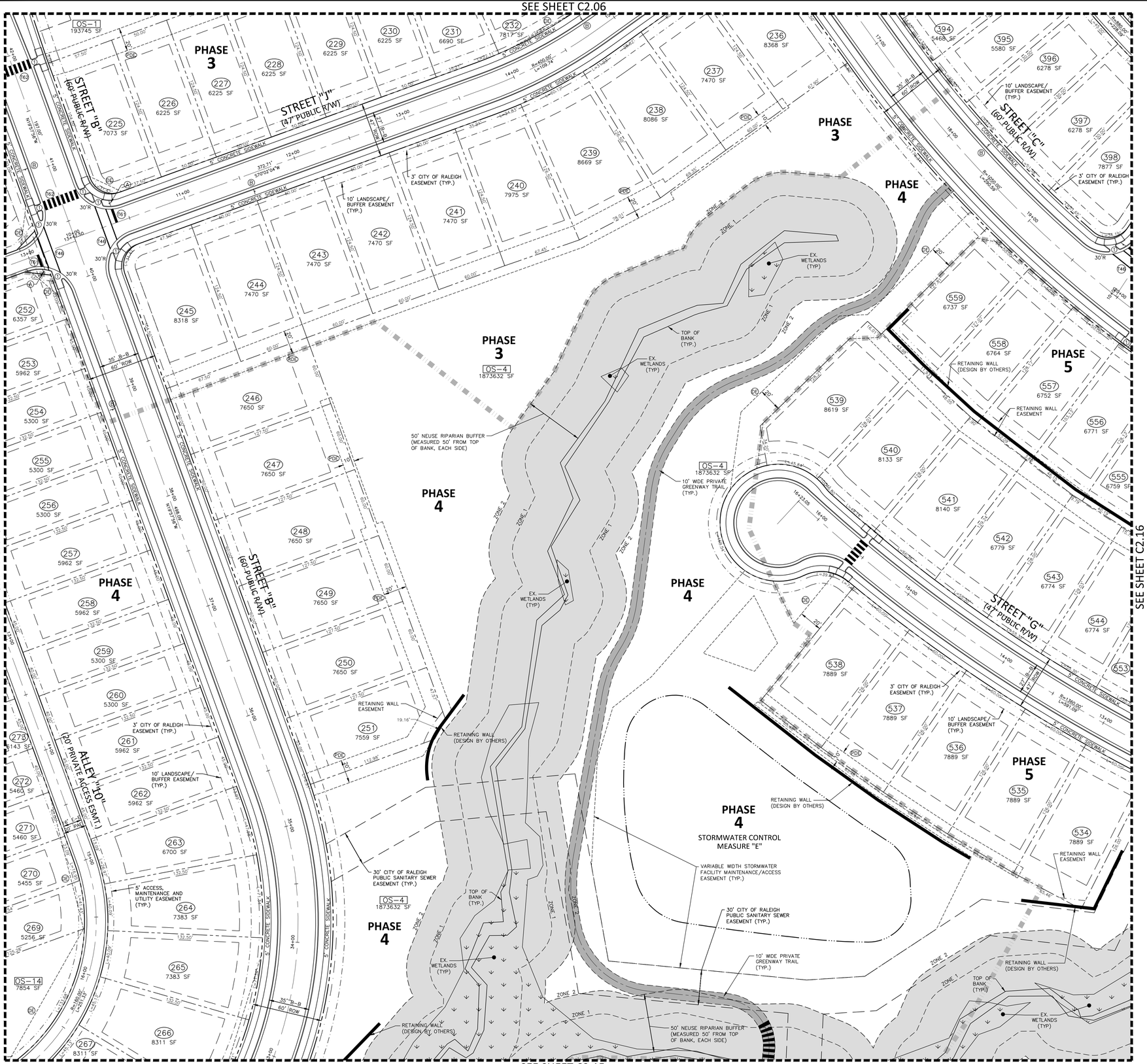

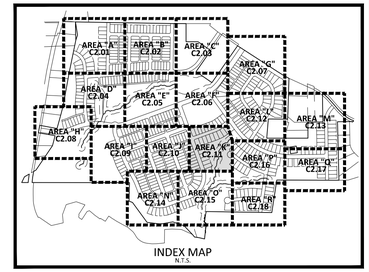

SITE LEGEND

- SIGNAGE
- SITE LIGHTING
- LIGHT POLE
- TRAFFIC DIRECTIONAL ARROW
- ACC — ACCESSIBLE PARKING STALL
- VAN — VAN ACCESSIBLE PARKING STALL
- XX — PARKING SPACE COUNT
- ACCESSIBLE RAMPS
- PHASE LINE
- PROPERTY LINE
- RIGHT-OF-WAY LINE
- LOT LINE
- EASEMENT LINE
- CENTERLINE
- 10' LANDSCAPE BUFFER/EASEMENT
- 3' CITY OF RALEIGH EASEMENT
- 5' ACCESS, MAINTENANCE AND UTILITY EASEMENT (ALLEYS)

KEY LEGEND

1. ACCESSIBLE RAMP TYPE 1 OR 3 (STANDARD OR MODIFIED) SEE NCDOT DETAILS 848.06, SHEET C8.01
- PDE — PRIVATE STORM DRAINAGE EASEMENT
- DE — PUBLIC STORM DRAINAGE EASEMENT

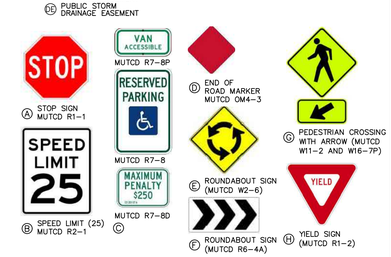

A STOP SIGN MUTCD R1-1
B SPEED LIMIT (25) MUTCD R2-1
C
D END OF ROAD MARKER MUTCD OM4-3
E ROUNDABOUT SIGN (MUTCD W2-6)
F ROUNDABOUT SIGN (MUTCD R6-4A)
G PEDESTRIAN CROSSING WTH ARROW (MUTCD W11-2 AND W16-7P)
H YIELD SIGN (MUTCD R1-2)

NOTES:

1. SEE SHEET C0.01 FOR SIGNAGE CRITERIA NOTES
2. ALL PAVEMENT MARKINGS SHALL BE THERMOPLASTIC AND ARE TO BE PLACED PER NCDOT STANDARDS (REFERENCE NCDOT DETAILS (1205.01–1205.12)

PAVEMENT MARKING LEGEND

LANE LINES/MARKINGS

- T2 WHITE SOLID LANE LINE (4", 90 MIL)
- T5 2 FT. - 6 FT./SP WHITE MINISKIP (4", 90 MIL)
- T45 3 FT. - 3FT./SP WHITE MINISKIP (8", 90 MIL) (ROUNDABOUTS ONLY)
- T46 WHITE CROSSWALK LINE (8", 90 MIL)
- T61 WHITE STOPBAR (24", 90 MIL)
- T62 WHITE CROSSWALK LINE, HIGH VISIBILITY (24", 90 MIL)
- T103 24" YIELD LINE TRIANGLE (90 MIL)

ARROWS/CHARACTERS

- T70 LEFT TURN ARROW (90 MIL)
- T71 RIGHT TURN ARROW (90 MIL)

GENERAL NOTES:

1. ALL CURB AND GUTTER SHALL BE 30" STANDARD CURB AND GUTTER UNLESS OTHERWISE NOTED.
2. PARKING WILL NOT BE ALLOWED ON PRIVATE ALLEYS. CONSTRUCTION DRAWINGS SHALL INCLUDE "NO PARKING" SIGNS AT ALL ALLEY ENTRANCES FROM THE PUBLIC RIGHT-OF-WAY.

SEE SHEET C0.01 FOR ALL PROJECT, SITE, GRADING, STORM DRAINAGE AND UTILITY NOTES

GRAPHIC SCALE
0 20 40 80
1 inch = 40 ft.

PRELIMINARY DRAWING - NOT RELEASED FOR CONSTRUCTION

MCADAMS
The John R. McAdams Company, Inc.
2905 Meridian Parkway
Durham, NC 27713

phone 919. 361. 5000
fax 919. 361. 2269
license number: C-0293, C-187

www.mcadamsco.com

CLIENT

ALLIANCE GROUP OF NC, LLC
7208 FALLS OF NEUSE RD, SUITE 101
RALEIGH, NORTH CAROLINA 27615
CONTACT: JACOB ANDERSON
PHONE: 919. 239. 9486

AGNC BROKERAGE | CONSULTING | PLANNING

PEARCE FARM
PRELIMINARY PLAT PLANS
BURLINGTON MILLS ROAD
TOWN OF ROLESVILLE, WAKE FOREST TOWNSHIP,
WAKE COUNTY, NORTH CAROLINA

PSP-23-04

NORTH CAROLINA PROFESSIONAL SEAL 22630 ENGINEER WILLIAM T. O'DANIEL
NOT FOR CONSTRUCTION

REVISIONS

NO.	DATE	
1	04. 01. 2024	REVISED PER TOWN COMMENTS
2	06. 03. 2024	REVISED PER TOWN COMMENTS

PLAN INFORMATION

PROJECT NO.	AGN23001
FILENAME	AGN23001-S1
CHECKED BY	.
DRAWN BY	.
SCALE	1"=40'
DATE	12. 01. 2023

SHEET

PRELIMINARY PLAT AND PAVEMENT MARKING PLAN - AREA "K"

C2.11

M:\Projects\AGN\AGN23001\04-Production\Engineering\Preliminary Subdivision Plat\Current Drawing\AGN23001-S1.dwg, 5/31/2024 1:53:26 PM, Sherrill Williams

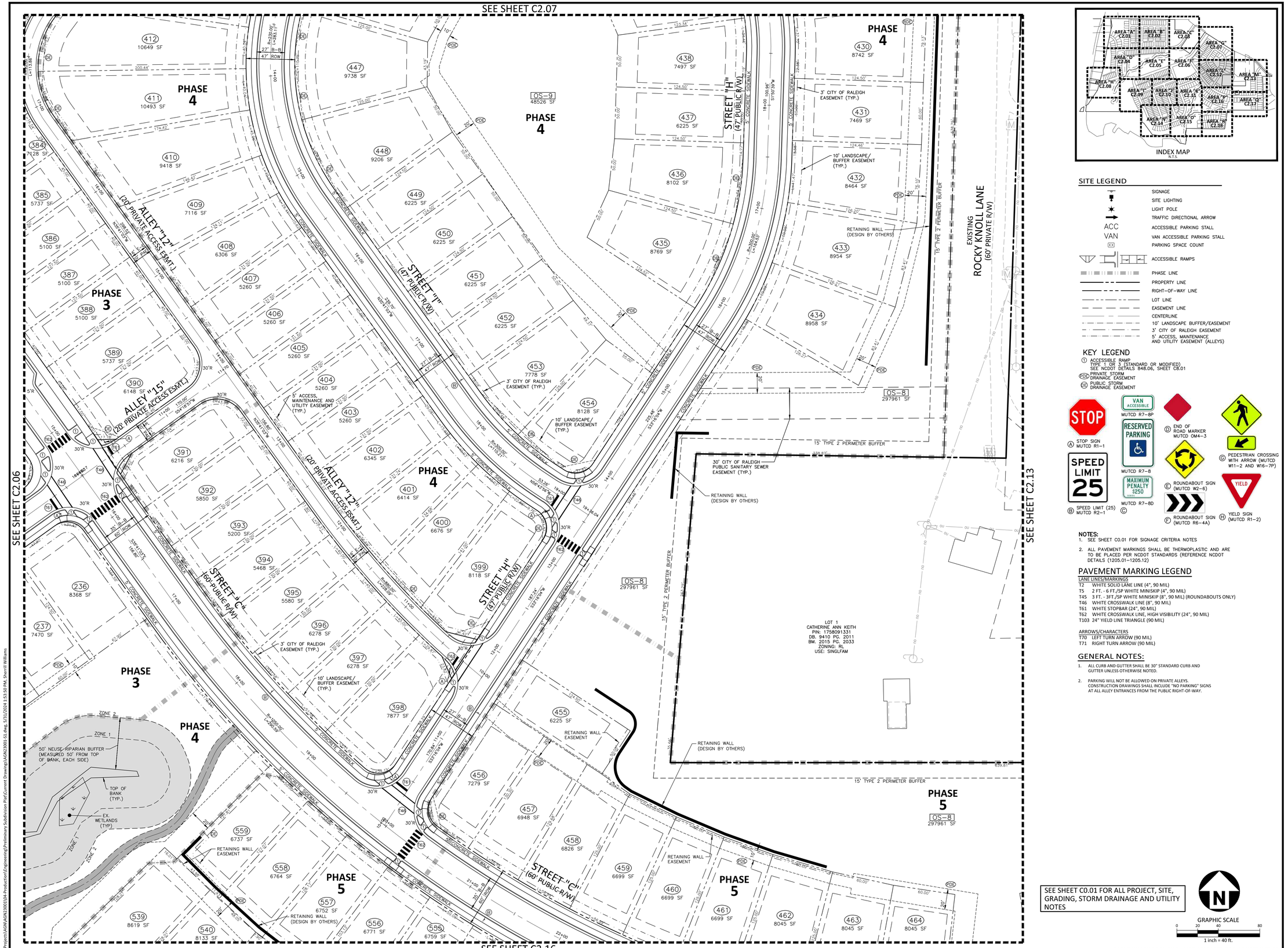

INDEX MAP
N.T.S.

SITE LEGEND

- SIGNAGE
- SITE LIGHTING
- LIGHT POLE
- TRAFFIC DIRECTIONAL ARROW
- ACC — ACCESSIBLE PARKING STALL
- VAN — VAN ACCESSIBLE PARKING STALL
- XX — PARKING SPACE COUNT
- ACCESSIBLE RAMPS
- PHASE LINE
- PROPERTY LINE
- RIGHT-OF-WAY LINE
- LOT LINE
- EASEMENT LINE
- CENTERLINE
- 10' LANDSCAPE BUFFER/EASEMENT
- 3' CITY OF RALEIGH EASEMENT
- 5' ACCESS, MAINTENANCE AND UTILITY EASEMENT (ALLEYS)

KEY LEGEND

1. ACCESSIBLE RAMP TYPE 1 OR 3 (STANDARD OR MODIFIED) SEE NCDOT DETAILS 848.06, SHEET C8.01
- PDE PRIVATE STORM DRAINAGE EASEMENT
- PE PUBLIC STORM DRAINAGE EASEMENT

A STOP SIGN MUTCD R1-1
MUTCD R7-8P
MUTCD R7-8
MUTCD R7-8D C
D END OF ROAD MARKER MUTCD OM4-3
E ROUNDABOUT SIGN (MUTCD W2-6)
F ROUNDABOUT SIGN (MUTCD R6-4A)
G PEDESTRIAN CROSSING WITH ARROW (MUTCD W11-2 AND W16-7P)
H YIELD SIGN (MUTCD R1-2)
B SPEED LIMIT (25) MUTCD R2-1

NOTES:
1. SEE SHEET C0.01 FOR SIGNAGE CRITERIA NOTES
2. ALL PAVEMENT MARKINGS SHALL BE THERMOPLASTIC AND ARE TO BE PLACED PER NCDOT STANDARDS (REFERENCE NCDOT DETAILS (1205.01-1205.12)

PAVEMENT MARKING LEGEND

LANE LINES/MARKINGS
- T2 WHITE SOLID LANE LINE (4", 90 MIL)
- T5 2 FT. - 6 FT./SP WHITE MINISKIP (4", 90 MIL)
- T45 3 FT. - 3FT./SP WHITE MINISKIP (8", 50 MIL) (ROUNDABOUTS ONLY)
- T46 WHITE CROSSWALK LINE (8", 90 MIL)
- T61 WHITE STOPBAR (24", 90 MIL)
- T62 WHITE CROSSWALK LINE, HIGH VISIBILITY (24", 90 MIL)
- T103 24" YIELD LINE TRIANGLE (90 MIL)

ARROWS/CHARACTERS
- T70 LEFT TURN ARROW (90 MIL)
- T71 RIGHT TURN ARROW (90 MIL)

GENERAL NOTES:

1. ALL CURB AND GUTTER SHALL BE 30" STANDARD CURB AND GUTTER UNLESS OTHERWISE NOTED.
2. PARKING WILL NOT BE ALLOWED ON PRIVATE ALLEYS. CONSTRUCTION DRAWINGS SHALL INCLUDE "NO PARKING" SIGNS AT ALL ALLEY ENTRANCES FROM THE PUBLIC RIGHT-OF-WAY.

SEE SHEET C0.01 FOR ALL PROJECT, SITE, GRADING, STORM DRAINAGE AND UTILITY NOTES

GRAPHIC SCALE
0 20 40 80
1 inch = 40 ft.

PRELIMINARY DRAWING - NOT RELEASED FOR CONSTRUCTION

McADAMS
The John R. McAdams Company, Inc.
2905 Meridian Parkway
Durham, NC 27713

phone 919. 361. 5000
fax 919. 361. 2269
license number: C-0293, C-187

www.mcadamsco.com

CLIENT

ALLIANCE GROUP OF NC, LLC
7208 FALLS OF NEUSE RD, SUITE 101
RALEIGH, NORTH CAROLINA 27615
CONTACT: JACOB ANDERSON
PHONE: 919. 239. 9486

AGNC BROKERAGE | CONSULTING | PLANNING

PEARCE FARM
PRELIMINARY PLAT PLANS
BURLINGTON MILLS ROAD
TOWN OF ROLESVILLE, WAKE FOREST TOWNSHIP, WAKE COUNTY, NORTH CAROLINA

PSP-23-04

NORTH CAROLINA PROFESSIONAL ENGINEER SEAL 22630 WILLIAM T. O'DANIEL
NOT FOR CONSTRUCTION

REVISIONS

NO.	DATE	
1	04. 01. 2024	REVISED PER TOWN COMMENTS
2	06. 03. 2024	REVISED PER TOWN COMMENTS

PLAN INFORMATION

PROJECT NO.	AGN23001
FILENAME	AGN23001-S1
CHECKED BY	.
DRAWN BY	.
SCALE	1"=40'
DATE	12. 01. 2023

SHEET

PRELIMINARY PLAT AND PAVEMENT MARKING PLAN - AREA "L"

C2.12

M:\Projects\AGN\AGN23001\04-Production\Engineering\Preliminary Subdivision Plat\Current Drawings\AGN23001-S1.dwg, 5/31/2024 1:53:50 PM, Sherrill Williams

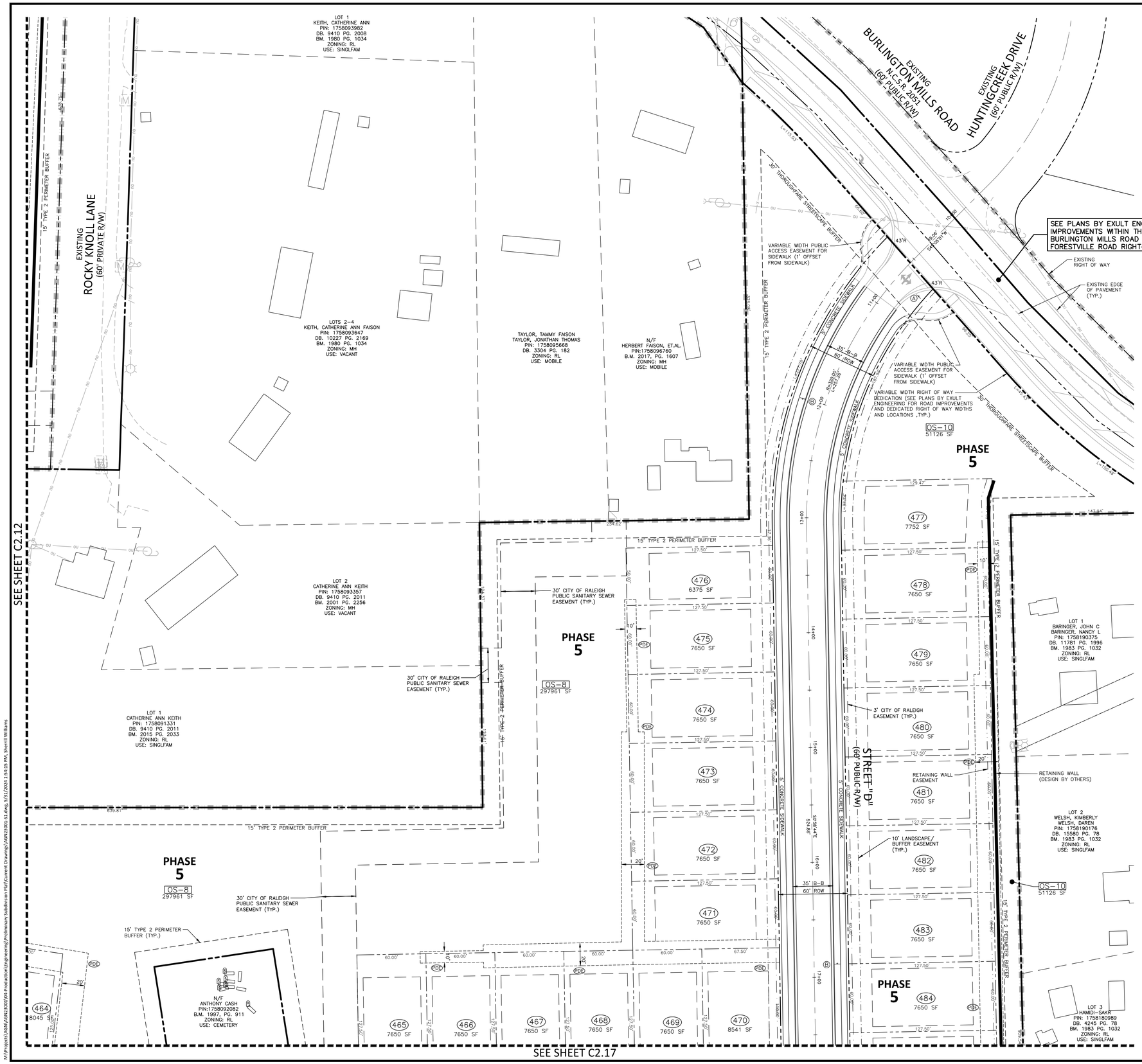

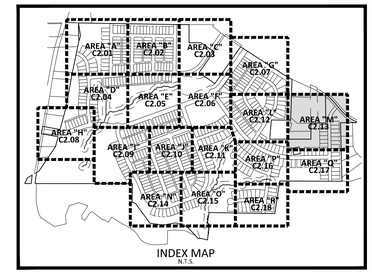

INDEX MAP
N.T.S.

SITE LEGEND

- SIGNAGE
- SITE LIGHTING
- LIGHT POLE
- TRAFFIC DIRECTIONAL ARROW
- ACC — ACCESSIBLE PARKING STALL
- VAN — VAN ACCESSIBLE PARKING STALL
- XX — PARKING SPACE COUNT
- ACCESSIBLE RAMPS
- PHASE LINE
- PROPERTY LINE
- RIGHT-OF-WAY LINE
- LOT LINE
- EASEMENT LINE
- CENTERLINE
- 10' LANDSCAPE BUFFER/EASEMENT
- 3' CITY OF RALEIGH EASEMENT
- 5' ACCESS, MAINTENANCE AND UTILITY EASEMENT (ALLEYS)

KEY LEGEND

1. ACCESSIBLE RAMP TYPE 1 OR 3 (STANDARD OR MODIFIED) SEE NCDOT DETAILS 848.06, SHEET C8.01
- PDE — PRIVATE STORM DRAINAGE EASEMENT
- PE — PUBLIC STORM DRAINAGE EASEMENT

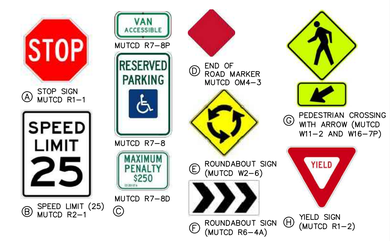

(A) STOP SIGN MUTCD R1-1
(B) SPEED LIMIT (25) MUTCD R2-1
(C)
(D) END OF ROAD MARKER MUTCD OM4-3
(E) ROUNDABOUT SIGN (MUTCD W2-6)
(F) ROUNDABOUT SIGN (MUTCD R6-4A)
(G) PEDESTRIAN CROSSING WTH ARROW (MUTCD W11-2 AND W16-7P)
(H) YIELD SIGN (MUTCD R1-2)

NOTES:

1. SEE SHEET C0.01 FOR SIGNAGE CRITERIA NOTES
2. ALL PAVEMENT MARKINGS SHALL BE THERMOPLASTIC AND ARE TO BE PLACED PER NCDOT STANDARDS (REFERENCE NCDOT DETAILS (1205.01–1205.12)

PAVEMENT MARKING LEGEND

LANE LINES/MARKINGS

- T2 WHITE SOLID LANE LINE (4", 90 MIL)
- T5 2 FT. - 6 FT./SP WHITE MINISKIP (4", 90 MIL)
- T45 3 FT. - 3FT./SP WHITE MINISKIP (8", 90 MIL) (ROUNDABOUTS ONLY)
- T46 WHITE CROSSWALK LINE (8", 90 MIL)
- T61 WHITE STOPBAR (24", 90 MIL)
- T62 WHITE CROSSWALK LINE, HIGH VISIBILITY (24", 90 MIL)
- T103 24" YIELD LINE TRIANGLE (90 MIL)

ARROWS/CHARACTERS

- T70 LEFT TURN ARROW (90 MIL)
- T71 RIGHT TURN ARROW (90 MIL)

GENERAL NOTES:

1. ALL CURB AND GUTTER SHALL BE 30" STANDARD CURB AND GUTTER UNLESS OTHERWISE NOTED.
2. PARKING WILL NOT BE ALLOWED ON PRIVATE ALLEYS. CONSTRUCTION DRAWINGS SHALL INCLUDE "NO PARKING" SIGNS AT ALL ALLEY ENTRANCES FROM THE PUBLIC RIGHT-OF-WAY.

SEE SHEET C0.01 FOR ALL PROJECT, SITE, GRADING, STORM DRAINAGE AND UTILITY NOTES

GRAPHIC SCALE
0 20 40 80
1 inch = 40 ft.

PRELIMINARY DRAWING - NOT RELEASED FOR CONSTRUCTION

McADAMS
The John R. McAdams Company, Inc.
2905 Meridian Parkway
Durham, NC 27713

phone 919. 361. 5000
fax 919. 361. 2269
license number: C-0293, C-187

www.mcadamsco.com

CLIENT

ALLIANCE GROUP OF NC, LLC
7208 FALLS OF NEUSE RD, SUITE 101
RALEIGH, NORTH CAROLINA 27615
CONTACT: JACOB ANDERSON
PHONE: 919. 239. 9486

AGNC BROKERAGE | CONSULTING | PLANNING

PEARCE FARM
PRELIMINARY PLAT PLANS
BURLINGTON MILLS ROAD
TOWN OF ROLESVILLE, WAKE FOREST TOWNSHIP, WAKE COUNTY, NORTH CAROLINA

PSP-23-04

NORTH CAROLINA PROFESSIONAL SEAL 22630 ENGINEER WILLIAM T. O'DANIEL
NOT FOR CONSTRUCTION

REVISIONS

NO.	DATE	
1	04. 01. 2024	REVISED PER TOWN COMMENTS
2	06. 03. 2024	REVISED PER TOWN COMMENTS

PLAN INFORMATION

PROJECT NO.	AGN23001
FILENAME	AGN23001-S1
CHECKED BY	.
DRAWN BY	.
SCALE	1"=40'
DATE	12. 01. 2023

SHEET

PRELIMINARY PLAT AND PAVEMENT MARKING PLAN - AREA "M"

C2.13

M:\Project\AGN\AGN23001\04-Production\Engineering\Preliminary Subdivision Plat\Current Drawings\AGN23001-S1.dwg, 5/31/2024 1:54:15 PM, Sherrill Williams

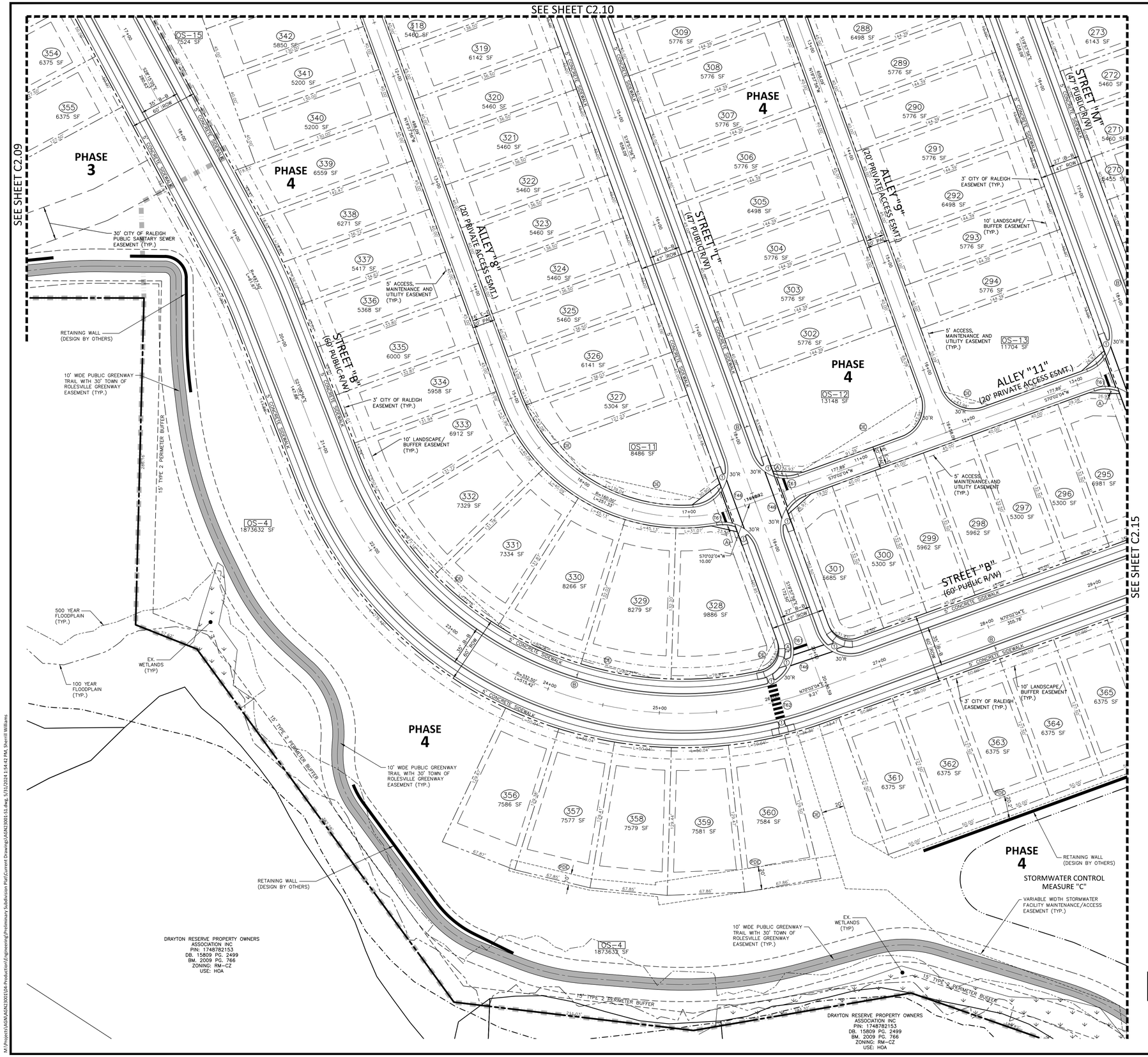

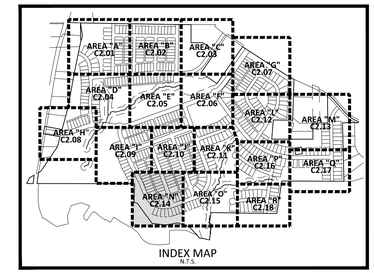

SITE LEGEND

- SIGNAGE
- SITE LIGHTING
- LIGHT POLE
- TRAFFIC DIRECTIONAL ARROW
- ACC / VAN — ACCESSIBLE PARKING STALL; VAN ACCESSIBLE PARKING STALL
- XX — PARKING SPACE COUNT
- ACCESSIBLE RAMPS
- PHASE LINE
- PROPERTY LINE
- RIGHT-OF-WAY LINE
- LOT LINE
- EASEMENT LINE
- CENTERLINE
- 10' LANDSCAPE BUFFER/EASEMENT
- 3' CITY OF RALEIGH EASEMENT
- 5' ACCESS, MAINTENANCE AND UTILITY EASEMENT (ALLEYS)

KEY LEGEND

1. ACCESSIBLE RAMP TYPE 1 OR 3 (STANDARD OR MODIFIED) SEE NCDOT DETAILS 848.06, SHEET CB.01
- PDE — PRIVATE STORM DRAINAGE EASEMENT
- DE — PUBLIC STORM DRAINAGE EASEMENT

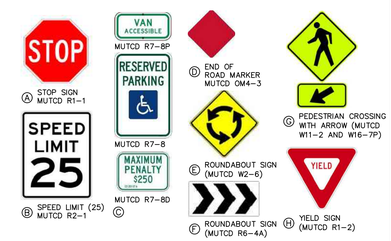

NOTES:

1. SEE SHEET C0.01 FOR SIGNAGE CRITERIA NOTES
2. ALL PAVEMENT MARKINGS SHALL BE THERMOPLASTIC AND ARE TO BE PLACED PER NCDOT STANDARDS (REFERENCE NCDOT DETAILS (1205.01-1205.12)

PAVEMENT MARKING LEGEND

LANE LINES/MARKINGS

- T2 WHITE SOLID LANE LINE (4", 90 MIL)
- T5 2 FT. - 6 FT./SP WHITE MINISKIP (4", 90 MIL)
- T45 3 FT. - 3FT./SP WHITE MINISKIP (8", 90 MIL) (ROUNDABOUTS ONLY)
- T46 WHITE CROSSWALK LINE (8", 90 MIL)
- T61 WHITE STOPBAR (24", 90 MIL)
- T62 WHITE CROSSWALK LINE, HIGH VISIBILITY (24", 90 MIL)
- T103 24" YIELD LINE TRIANGLE (90 MIL)

ARROWS/CHARACTERS

- T70 LEFT TURN ARROW (90 MIL)
- T71 RIGHT TURN ARROW (90 MIL)

GENERAL NOTES:

1. ALL CURB AND GUTTER SHALL BE 30" STANDARD CURB AND GUTTER UNLESS OTHERWISE NOTED.
2. PARKING WILL NOT BE ALLOWED ON PRIVATE ALLEYS. CONSTRUCTION DRAWINGS SHALL INCLUDE "NO PARKING" SIGNS AT ALL ALLEY ENTRANCES FROM THE PUBLIC RIGHT-OF-WAY.

SEE SHEET C0.01 FOR ALL PROJECT, SITE, GRADING, STORM DRAINAGE AND UTILITY NOTES

GRAPHIC SCALE
0 20 40 80
1 inch = 40 ft.

PRELIMINARY DRAWING - NOT RELEASED FOR CONSTRUCTION

McADAMS
The John R. McAdams Company, Inc.
2905 Meridian Parkway
Durham, NC 27713

phone 919. 361. 5000
fax 919. 361. 2269
license number: C-0293, C-187

www.mcadamsco.com

CLIENT

ALLIANCE GROUP OF NC, LLC
7208 FALLS OF NEUSE RD, SUITE 101
RALEIGH, NORTH CAROLINA 27615
CONTACT: JACOB ANDERSON
PHONE: 919. 239. 9486

AGNC BROKERAGE | CONSULTING | PLANNING

PEARCE FARM
PRELIMINARY PLAT PLANS
BURLINGTON MILLS ROAD
TOWN OF ROLESVILLE, WAKE FOREST TOWNSHIP, WAKE COUNTY, NORTH CAROLINA

PSP-23-04

NORTH CAROLINA PROFESSIONAL SEAL 22630 ENGINEER WILLIAM T. O'DANIEL
NOT VALID WITHOUT ORIGINAL SEAL

REVISIONS

NO.	DATE	
1	04. 01. 2024	REVISED PER TOWN COMMENTS
2	06. 03. 2024	REVISED PER TOWN COMMENTS

PLAN INFORMATION

PROJECT NO.	AGN23001
FILENAME	AGN23001-S1
CHECKED BY	.
DRAWN BY	.
SCALE	1"=40'
DATE	12. 01. 2023

SHEET

PRELIMINARY PLAT AND PAVEMENT MARKING PLAN - AREA "N"

C2.14

M:\Projects\AGN\AGN23001\04-Production\Engineering\Preliminary Subdivision Plat\Current Drawing\AGN23001-S1.dwg, 5/31/2024 1:54:42 PM, Sherrill Williams

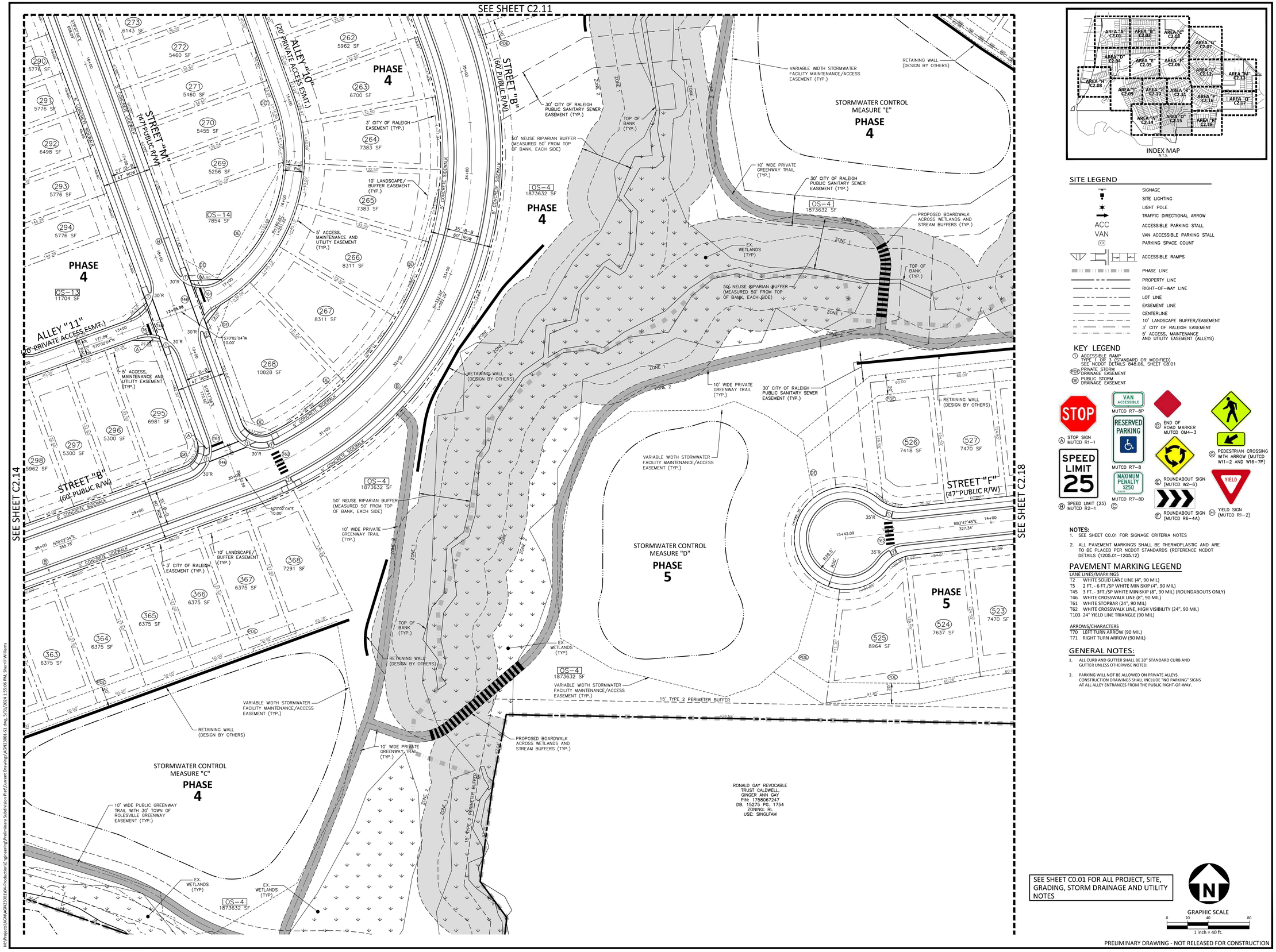

INDEX MAP
N.T.S.

SITE LEGEND

- SIGNAGE
- SITE LIGHTING
- LIGHT POLE
- TRAFFIC DIRECTIONAL ARROW
- ACC / VAN — ACCESSIBLE PARKING STALL / VAN ACCESSIBLE PARKING STALL
- (XX) — PARKING SPACE COUNT
- ACCESSIBLE RAMPS
- PHASE LINE
- PROPERTY LINE
- RIGHT-OF-WAY LINE
- LOT LINE
- EASEMENT LINE
- CENTERLINE
- 10' LANDSCAPE BUFFER/EASEMENT
- 3' CITY OF RALEIGH EASEMENT
- 5' ACCESS, MAINTENANCE AND UTILITY EASEMENT (ALLEYS)

KEY LEGEND

1. ACCESSIBLE RAMP TYPE 1 OR 3 (STANDARD OR MODIFIED) SEE NCDOT DETAILS 848.06, SHEET C8.01
- PDE PRIVATE STORM DRAINAGE EASEMENT
- PE PUBLIC STORM DRAINAGE EASEMENT

NOTES:

1. SEE SHEET C0.01 FOR SIGNAGE CRITERIA NOTES
2. ALL PAVEMENT MARKINGS SHALL BE THERMOPLASTIC AND ARE TO BE PLACED PER NCDOT STANDARDS (REFERENCE NCDOT DETAILS (1205.01–1205.12)

PAVEMENT MARKING LEGEND

LANE LINES/MARKINGS

- T2 WHITE SOLID LANE LINE (4", 90 MIL)
- T5 2 FT. - 6 FT./SP WHITE MINISKIP (4", 90 MIL)
- T45 3 FT. - 3FT./SP WHITE MINISKIP (8", 90 MIL) (ROUNDABOUTS ONLY)
- T46 WHITE CROSSWALK LINE (8", 90 MIL)
- T61 WHITE STOPBAR (24", 90 MIL)
- T62 WHITE CROSSWALK LINE, HIGH VISIBILITY (24", 90 MIL)
- T103 24" YIELD LINE TRIANGLE (90 MIL)

ARROWS/CHARACTERS

- T70 LEFT TURN ARROW (90 MIL)
- T71 RIGHT TURN ARROW (90 MIL)

GENERAL NOTES:

1. ALL CURB AND GUTTER SHALL BE 30" STANDARD CURB AND GUTTER UNLESS OTHERWISE NOTED.
2. PARKING WILL NOT BE ALLOWED ON PRIVATE ALLEYS. CONSTRUCTION DRAWINGS SHALL INCLUDE "NO PARKING" SIGNS AT ALL ALLEY ENTRANCES FROM THE PUBLIC RIGHT-OF-WAY.

SEE SHEET C0.01 FOR ALL PROJECT, SITE, GRADING, STORM DRAINAGE AND UTILITY NOTES

GRAPHIC SCALE
0 20 40 80
1 inch = 40 ft.

PRELIMINARY DRAWING - NOT RELEASED FOR CONSTRUCTION

MCADAMS
The John R. McAdams Company, Inc.
2905 Meridian Parkway
Durham, NC 27713

phone 919. 361. 5000
fax 919. 361. 2269
license number: C-0293, C-187

www.mcadamsco.com

CLIENT

ALLIANCE GROUP OF NC, LLC
7208 FALLS OF NEUSE RD, SUITE 101
RALEIGH, NORTH CAROLINA 27615
CONTACT: JACOB ANDERSON
PHONE: 919. 239. 9486

AGNC BROKERAGE | CONSULTING | PLANNING

PEARCE FARM
PRELIMINARY PLAT PLANS
BURLINGTON MILLS ROAD
TOWN OF ROLESVILLE, WAKE FOREST TOWNSHIP, WAKE COUNTY, NORTH CAROLINA

PSP-23-04

NORTH CAROLINA PROFESSIONAL SEAL 22630 ENGINEER WILLIAM T. O'DANIEL
PRELIMINARY NOT FOR CONSTRUCTION

REVISIONS

NO.	DATE	
1	04. 01. 2024	REVISED PER TOWN COMMENTS
2	06. 03. 2024	REVISED PER TOWN COMMENTS

PLAN INFORMATION

PROJECT NO.	AGN23001
FILENAME	AGN23001-S1
CHECKED BY	.
DRAWN BY	.
SCALE	1"=40'
DATE	12. 01. 2023

SHEET

PRELIMINARY PLAT AND PAVEMENT MARKING PLAN - AREA "O"

C2.15

M:\Projects\AGN\AGN23001\04-Production\Engineering\Preliminary Subdivision Plat\Current Drawing\AGN23001-S1.dwg, 5/31/2024 1:55:06 PM, Sherrill Williams

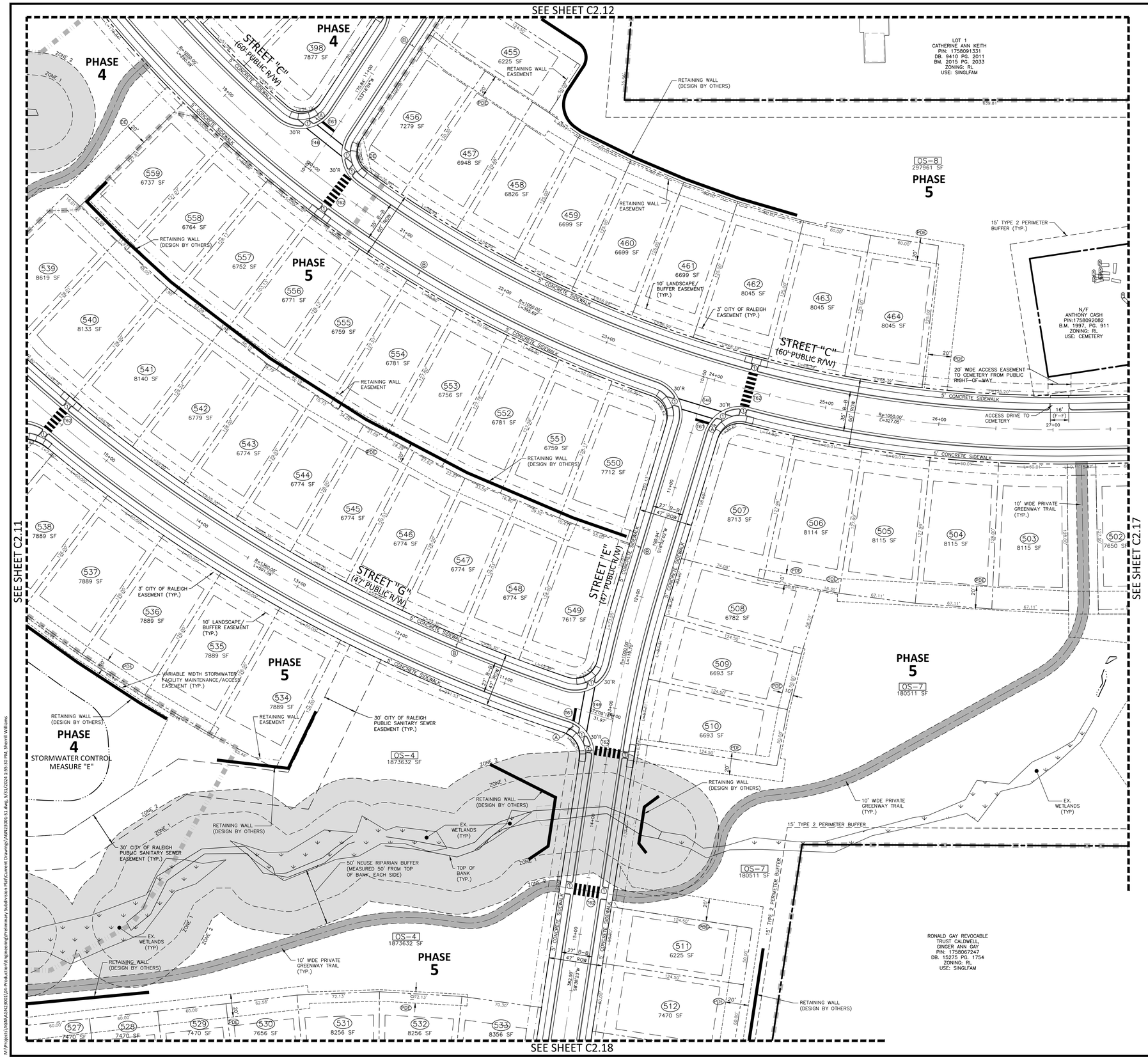

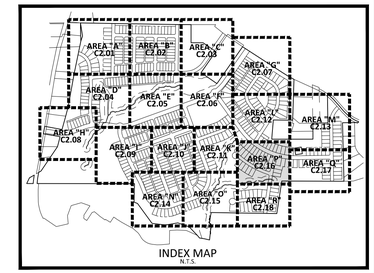

INDEX MAP
N.T.S.

SITE LEGEND

- SIGNAGE
- SITE LIGHTING
- LIGHT POLE
- TRAFFIC DIRECTIONAL ARROW
- ACC / VAN — ACCESSIBLE PARKING STALL; VAN ACCESSIBLE PARKING STALL
- (XX) — PARKING SPACE COUNT
- ACCESSIBLE RAMPS
- PHASE LINE
- PROPERTY LINE
- RIGHT-OF-WAY LINE
- LOT LINE
- EASEMENT LINE
- CENTERLINE
- 10' LANDSCAPE BUFFER/EASEMENT
- 3' CITY OF RALEIGH EASEMENT
- 5' ACCESS, MAINTENANCE AND UTILITY EASEMENT (ALLEYS)

KEY LEGEND

1. ACCESSIBLE RAMP TYPE 1 OR 3 (STANDARD OR MODIFIED) SEE NCDOT DETAILS 848.06, SHEET C8.01
- PDE — PRIVATE STORM DRAINAGE EASEMENT
- DE — PUBLIC STORM DRAINAGE EASEMENT

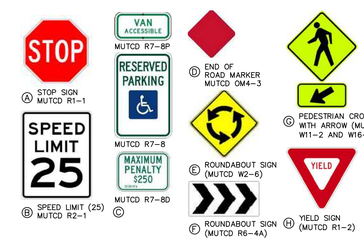

A STOP SIGN MUTCD R1-1
MUTCD R7-8P
MUTCD R7-8
B SPEED LIMIT (25) MUTCD R2-1
C MUTCD R7-8D
D END OF ROAD MARKER MUTCD OM4-3
E ROUNDABOUT SIGN (MUTCD W2-6)
F ROUNDABOUT SIGN (MUTCD R6-4A)
G PEDESTRIAN CROSSING WTH ARROW (MUTCD W11-2 AND W16-7P)
H YIELD SIGN (MUTCD R1-2)

NOTES:

1. SEE SHEET C0.01 FOR SIGNAGE CRITERIA NOTES
2. ALL PAVEMENT MARKINGS SHALL BE THERMOPLASTIC AND ARE TO BE PLACED PER NCDOT STANDARDS (REFERENCE NCDOT DETAILS (1205.01–1205.12)

PAVEMENT MARKING LEGEND

LANE LINES/MARKINGS

- T2 WHITE SOLID LANE LINE (4", 90 MIL)
- T5 2 FT. - 6 FT./SP WHITE MINISKIP (4", 90 MIL)
- T45 3 FT. - 3FT./SP WHITE MINISKIP (8", 90 MIL) (ROUNDABOUTS ONLY)
- T46 WHITE CROSSWALK LINE (8", 90 MIL)
- T61 WHITE STOPBAR (24", 90 MIL)
- T62 WHITE CROSSWALK LINE, HIGH VISIBILITY (24", 90 MIL)
- T103 24" YIELD LINE TRIANGLE (90 MIL)

ARROWS/CHARACTERS

- T70 LEFT TURN ARROW (90 MIL)
- T71 RIGHT TURN ARROW (90 MIL)

GENERAL NOTES:

1. ALL CURB AND GUTTER SHALL BE 30" STANDARD CURB AND GUTTER UNLESS OTHERWISE NOTED.
2. PARKING WILL NOT BE ALLOWED ON PRIVATE ALLEYS. CONSTRUCTION DRAWINGS SHALL INCLUDE "NO PARKING" SIGNS AT ALL ALLEY ENTRANCES FROM THE PUBLIC RIGHT-OF-WAY.

SEE SHEET C0.01 FOR ALL PROJECT, SITE, GRADING, STORM DRAINAGE AND UTILITY NOTES

GRAPHIC SCALE
0 20 40 80
1 inch = 40 ft.

PRELIMINARY DRAWING - NOT RELEASED FOR CONSTRUCTION

McADAMS
The John R. McAdams Company, Inc.
2905 Meridian Parkway
Durham, NC 27713

phone 919. 361. 5000
fax 919. 361. 2269
license number: C-0293, C-187

www.mcadamsco.com

CLIENT

ALLIANCE GROUP OF NC, LLC
7208 FALLS OF NEUSE RD, SUITE 101
RALEIGH, NORTH CAROLINA 27615
CONTACT: JACOB ANDERSON
PHONE: 919. 239. 9486

AGNC BROKERAGE | CONSULTING | PLANNING

PEARCE FARM
PRELIMINARY PLAT PLANS
BURLINGTON MILLS ROAD
TOWN OF ROLESVILLE, WAKE FOREST TOWNSHIP, WAKE COUNTY, NORTH CAROLINA

PSP-23-04

NORTH CAROLINA PROFESSIONAL SEAL 22630 ENGINEER WILLIAM T. O'DANIEL
NOT FOR CONSTRUCTION

REVISIONS

NO.	DATE	
1	04. 01. 2024	REVISED PER TOWN COMMENTS
2	06. 03. 2024	REVISED PER TOWN COMMENTS

PLAN INFORMATION

PROJECT NO.	AGN23001
FILENAME	AGN23001-S1
CHECKED BY	.
DRAWN BY	.
SCALE	1"=40'
DATE	12. 01. 2023

SHEET

PRELIMINARY PLAT AND PAVEMENT MARKING PLAN - AREA "P"

C2.16

M:\Projects\AGN\AGN23001\04-Production\Engineering\Preliminary Subdivision Plat\Current Drawings\AGN23001-S1.dwg, 5/31/2024 1:55:30 PM, Sherrill Williams

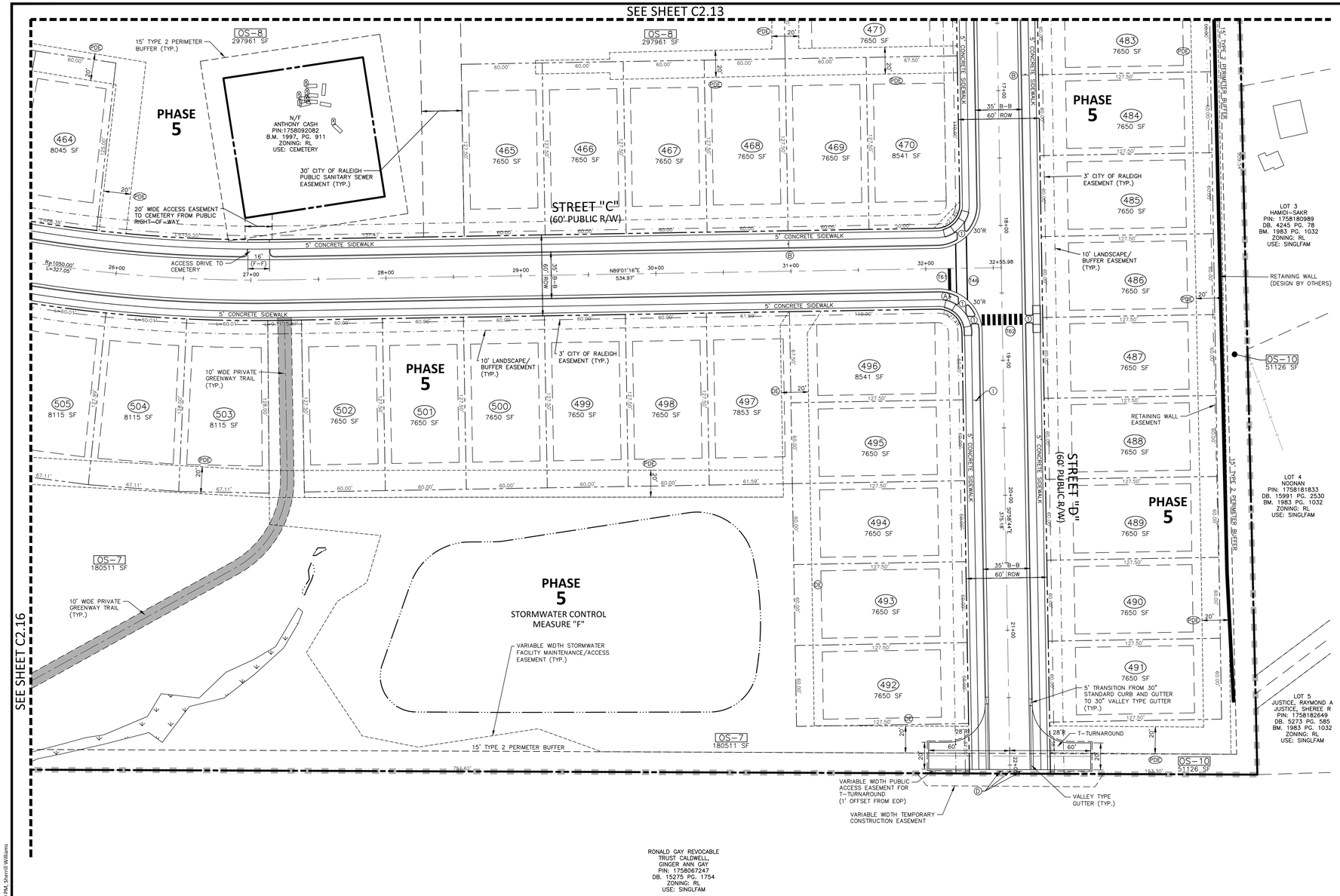

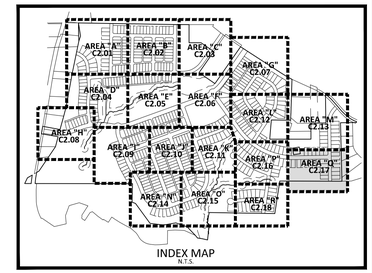

INDEX MAP
N.T.S.

SITE LEGEND

- SIGNAGE
- SITE LIGHTING
- LIGHT POLE
- TRAFFIC DIRECTIONAL ARROW
- ACC — ACCESSIBLE PARKING STALL
- VAN — VAN ACCESSIBLE PARKING STALL
- XX — PARKING SPACE COUNT
- ACCESSIBLE RAMPS
- PHASE LINE
- PROPERTY LINE
- RIGHT-OF-WAY LINE
- LOT LINE
- EASEMENT LINE
- CENTERLINE
- 10' LANDSCAPE BUFFER/EASEMENT
- 3' CITY OF RALEIGH EASEMENT
- 5' ACCESS, MAINTENANCE AND UTILITY EASEMENT (ALLEYS)

KEY LEGEND

1. ACCESSIBLE RAMP TYPE II OR 3 (STANDARD OR MODIFIED) SEE NCDOT DETAILS 848.06, SHEET C8.01
- PDE PRIVATE STORM DRAINAGE EASEMENT
- DE PUBLIC STORM DRAINAGE EASEMENT



A STOP SIGN MUTCD R1-1
B SPEED LIMIT (25) MUTCD R2-1
C MUTCD R7-8P, MUTCD R7-8, MUTCD R7-8D
D END OF ROAD MARKER MUTCD OM4-3
E ROUNDABOUT SIGN (MUTCD W2-6)
F ROUNDABOUT SIGN (MUTCD R6-4A)
G PEDESTRIAN CROSSING WTH ARROW (MUTCD W11-2 AND W16-7P)
H YIELD SIGN (MUTCD R1-2)
I NO OUTLET (MUTCD W14-2)

NOTES:
1. SEE SHEET C0.01 FOR SIGNAGE CRITERIA NOTES
2. ALL PAVEMENT MARKINGS SHALL BE THERMOPLASTIC AND ARE TO BE PLACED PER NCDOT STANDARDS (REFERENCE NCDOT DETAILS (1205.01–1205.12)

PAVEMENT MARKING LEGEND

LANE LINES/MARKINGS
- T2 WHITE SOLID LANE LINE (4", 90 MIL)
- T5 2 FT. - 6 FT./SP WHITE MINISKIP (4", 90 MIL)
- T45 3 FT. - 3FT./SP WHITE MINISKIP (8", 90 MIL) (ROUNDABOUTS ONLY)
- T46 WHITE CROSSWALK LINE (8", 90 MIL)
- T61 WHITE STOPBAR (24", 90 MIL)
- T62 WHITE CROSSWALK LINE, HIGH VISIBILITY (24", 90 MIL)
- T103 24" YIELD LINE TRIANGLE (90 MIL)

ARROWS/CHARACTERS
- T70 LEFT TURN ARROW (90 MIL)
- T71 RIGHT TURN ARROW (90 MIL)

GENERAL NOTES:

1. ALL CURB AND GUTTER SHALL BE 30" STANDARD CURB AND GUTTER UNLESS OTHERWISE NOTED.
2. PARKING WILL NOT BE ALLOWED ON PRIVATE ALLEYS. CONSTRUCTION DRAWINGS SHALL INCLUDE "NO PARKING" SIGNS AT ALL ALLEY ENTRANCES FROM THE PUBLIC RIGHT-OF-WAY.

SEE SHEET C0.01 FOR ALL PROJECT, SITE, GRADING, STORM DRAINAGE AND UTILITY NOTES

GRAPHIC SCALE
0 20 40 80
1 inch = 40 ft.

PRELIMINARY DRAWING - NOT RELEASED FOR CONSTRUCTION

McADAMS
The John R. McAdams Company, Inc.
2905 Meridian Parkway
Durham, NC 27713

phone 919. 361. 5000
fax 919. 361. 2269
license number: C-0293, C-187

www.mcadamsco.com

CLIENT

ALLIANCE GROUP OF NC, LLC
7208 FALLS OF NEUSE RD, SUITE 101
RALEIGH, NORTH CAROLINA 27615
CONTACT: JACOB ANDERSON
PHONE: 919. 239. 9486

AGNC BROKERAGE | CONSULTING | PLANNING

PEARCE FARM
PRELIMINARY PLAT PLANS
BURLINGTON MILLS ROAD
TOWN OF ROLESVILLE, WAKE FOREST TOWNSHIP, WAKE COUNTY, NORTH CAROLINA

PSP-23-04

NORTH CAROLINA PROFESSIONAL SEAL 22630 ENGINEER WILLIAM T. O'DANIEL
NOT FOR CONSTRUCTION

REVISIONS

NO.	DATE	
1	04. 01. 2024	REVISED PER TOWN COMMENTS
2	06. 03. 2024	REVISED PER TOWN COMMENTS

PLAN INFORMATION

PROJECT NO.	AGN23001
FILENAME	AGN23001-S1
CHECKED BY	.
DRAWN BY	.
SCALE	1"=40'
DATE	12. 01. 2023

SHEET

PRELIMINARY PLAT AND PAVEMENT MARKING PLAN - AREA "Q"

C2.17

M:\Projects\AGN\AGN23001\04-Production\Engineering\Preliminary Subdivision Plat\Current Drawing\AGN23001-S1.dwg, 5/31/2024 3:18:59 PM, Sherrill Williams

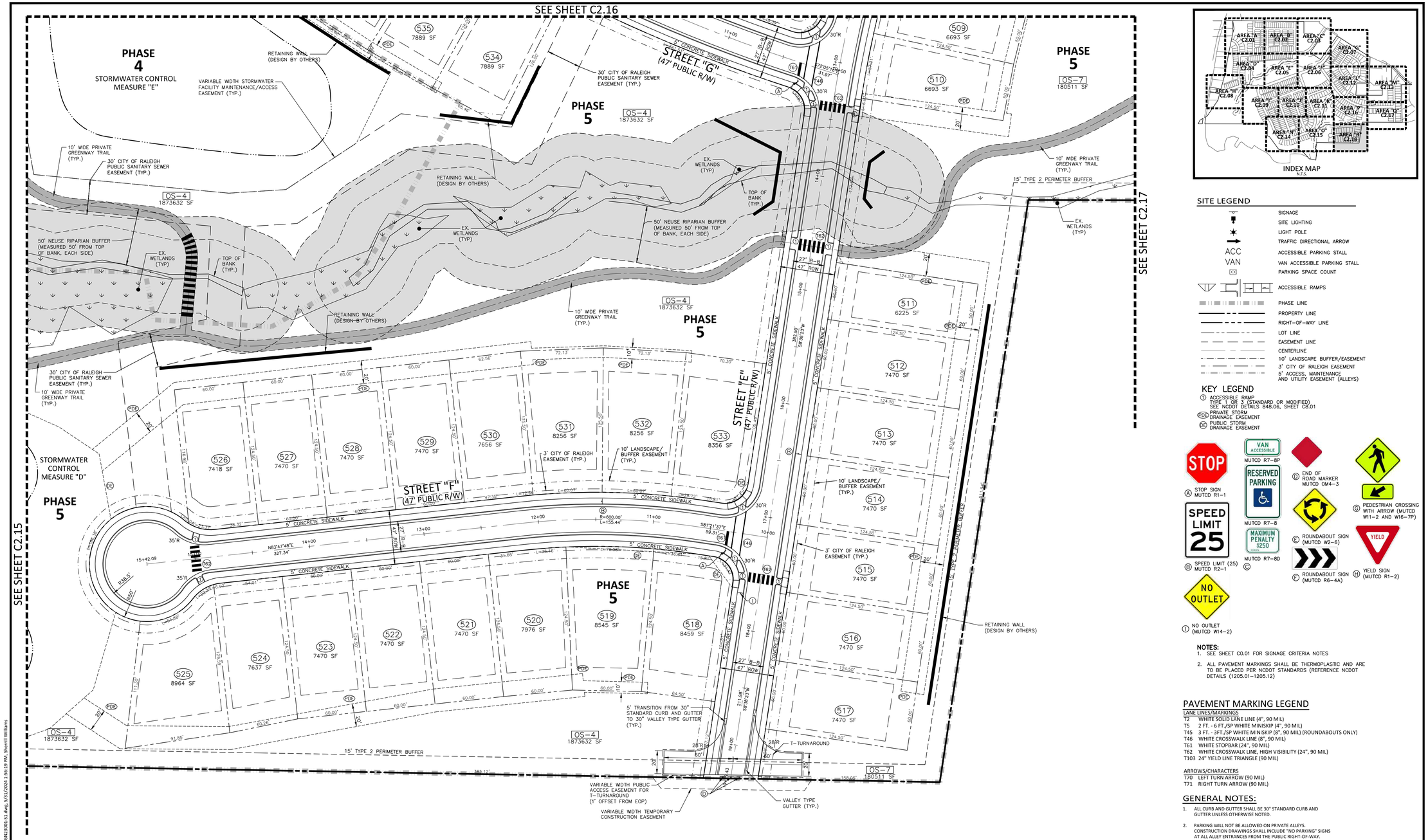

RONALD GAY REVOCABLE TRUST CALDWELL, GINGER ANN GAY
PIN: 1758067247
DB. 15275 PG. 1754
ZONING: RL
USE: SINGLFAM

INDEX MAP
N.T.S.

SITE LEGEND

- SIGNAGE
- SITE LIGHTING
- LIGHT POLE
- TRAFFIC DIRECTIONAL ARROW
- ACC — ACCESSIBLE PARKING STALL
- VAN — VAN ACCESSIBLE PARKING STALL
- XX — PARKING SPACE COUNT
- ACCESSIBLE RAMPS
- PHASE LINE
- PROPERTY LINE
- RIGHT-OF-WAY LINE
- LOT LINE
- EASEMENT LINE
- CENTERLINE
- 10' LANDSCAPE BUFFER/EASEMENT
- 3' CITY OF RALEIGH EASEMENT
- 5' ACCESS, MAINTENANCE AND UTILITY EASEMENT (ALLEYS)

KEY LEGEND

1. ACCESSIBLE RAMP TYPE 1 OR 3 (STANDARD OR MODIFIED) SEE NCDOT DETAILS 848.06, SHEET C8.01
2. PDD — PRIVATE STORM DRAINAGE EASEMENT
3. PE — PUBLIC STORM DRAINAGE EASEMENT

A. STOP SIGN MUTCD R1-1
B. SPEED LIMIT (25) MUTCD R2-1
MUTCD R7-8P
MUTCD R7-8
C. MUTCD R7-8D
D. END OF ROAD MARKER MUTCD OM4-3
E. ROUNDABOUT SIGN (MUTCD W2-6)
F. ROUNDABOUT SIGN (MUTCD R6-4A)
G. PEDESTRIAN CROSSING WTH ARROW (MUTCD W11-2 AND W16-7P)
H. YIELD SIGN (MUTCD R1-2)
I. NO OUTLET (MUTCD W14-2)

NOTES:

1. SEE SHEET C0.01 FOR SIGNAGE CRITERIA NOTES
2. ALL PAVEMENT MARKINGS SHALL BE THERMOPLASTIC AND ARE TO BE PLACED PER NCDOT STANDARDS (REFERENCE NCDOT DETAILS (1205.01–1205.12)

PAVEMENT MARKING LEGEND

LANE LINES/MARKINGS

T2	WHITE SOLID LANE LINE (4", 90 MIL)
T5	2 FT. - 6 FT./SP WHITE MINISKIP (4", 90 MIL)
T45	3 FT. - 3FT./SP WHITE MINISKIP (8", 90 MIL) (ROUNDABOUTS ONLY)
T46	WHITE CROSSWALK LINE (8", 90 MIL)
T61	WHITE STOPBAR (24", 90 MIL)
T62	WHITE CROSSWALK LINE, HIGH VISIBILITY (24", 90 MIL)
T103	24" YIELD LINE TRIANGLE (90 MIL)

ARROWS/CHARACTERS

T70	LEFT TURN ARROW (90 MIL)
T71	RIGHT TURN ARROW (90 MIL)

GENERAL NOTES:

1. ALL CURB AND GUTTER SHALL BE 30" STANDARD CURB AND GUTTER UNLESS OTHERWISE NOTED.
2. PARKING WILL NOT BE ALLOWED ON PRIVATE ALLEYS. CONSTRUCTION DRAWINGS SHALL INCLUDE "NO PARKING" SIGNS AT ALL ALLEY ENTRANCES FROM THE PUBLIC RIGHT-OF-WAY.

SEE SHEET C0.01 FOR ALL PROJECT, SITE, GRADING, STORM DRAINAGE AND UTILITY NOTES

N

GRAPHIC SCALE
0 20 40 80
1 inch = 40 ft.

PRELIMINARY DRAWING - NOT RELEASED FOR CONSTRUCTION

MCADAMS
The John R. McAdams Company, Inc.
2905 Meridian Parkway
Durham, NC 27713

phone 919. 361. 5000
fax 919. 361. 2269
license number: C-0293, C-187

www.mcadamsco.com

CLIENT

ALLIANCE GROUP OF NC, LLC
7208 FALLS OF NEUSE RD, SUITE 101
RALEIGH, NORTH CAROLINA 27615
CONTACT: JACOB ANDERSON
PHONE: 919. 239. 9486

AGNC BROKERAGE | CONSULTING | PLANNING

PEARCE FARM
PRELIMINARY PLAT PLANS
BURLINGTON MILLS ROAD
TOWN OF ROLESVILLE, WAKE FOREST TOWNSHIP, WAKE COUNTY, NORTH CAROLINA

PSP-23-04

NORTH CAROLINA PROFESSIONAL SEAL 22630 ENGINEER WILLIAM T. O'DANIEL
NOT VALID WITHOUT ORIGINAL SEAL OR SIGNATURE

REVISIONS

NO.	DATE	
1	04. 01. 2024	REVISED PER TOWN COMMENTS
2	06. 03. 2024	REVISED PER TOWN COMMENTS

PLAN INFORMATION

PROJECT NO.	AGN23001
FILENAME	AGN23001-S1
CHECKED BY	.
DRAWN BY	.
SCALE	1"=40'
DATE	12. 01. 2023

SHEET

PRELIMINARY PLAT AND PAVEMENT MARKING PLAN - AREA "R"

C2.18

M:\Projects\AGN\AGN23001\04-Production\Engineering\Preliminary Subdivision Plat\Current Drawing\AGN23001-S1.dwg, 5/31/2024 1:56:19 PM, Sherrill Williams

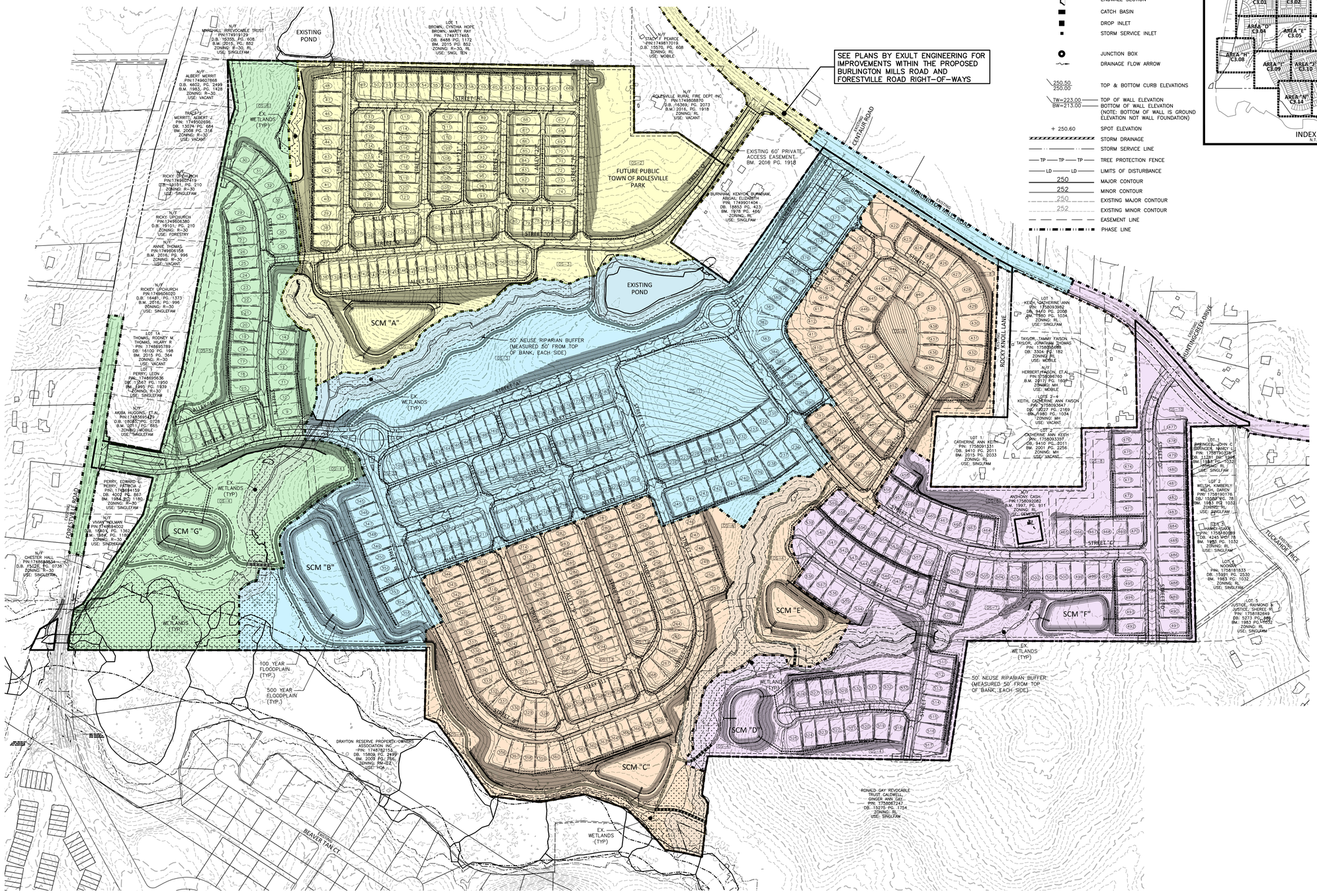
SEE PLANS BY EXULT ENGINEERING FOR IMPROVEMENTS WITHIN THE PROPOSED BURLINGTON MILLS ROAD AND FORESTVILLE ROAD RIGHT-OF-WAYS
EXISTING POND
SCM "A"
SCM "B"
SCM "C"
SCM "D"
SCM "E"
SCM "F"
SCM "G"
FUTURE PUBLIC TOWN OF ROLESVILLE PARK
EXISTING 60' PRIVATE ACCESS EASEMENT BM. 2016 PG. 1918
50' NEUSE RIPARIAN BUFFER (MEASURED 50' FROM TOP OF BANK, EACH SIDE)
100 YEAR FLOODPLAIN (TYP.)
500 YEAR FLOODPLAIN (TYP.)
EX. WETLANDS (TYP)
BURLINGTON MILLS ROAD
FORESTVILLE ROAD
CENTAURI ROAD
ROCKY KNOLL LANE
HUNTING CREEK DRIVE
PINE RIDGE
BEAVER TAIL CT.
STREET "A"
STREET "B"
STREET "C"
STREET "D"
STREET "E"
STREET "F"
ALLEY 1
ALLEY 2
ALLEY 3
ALLEY 4
ALLEY 5
ALLEY 6
ALLEY 7
ALLEY 8
ALLEY 9
ALLEY 10
ALLEY 11
ALLEY 12
ALLEY 13
ALLEY 14
ALLEY 15
ALLEY 16
ALLEY 17
ALLEY 18
ALLEY 19
ALLEY 20
ALLEY

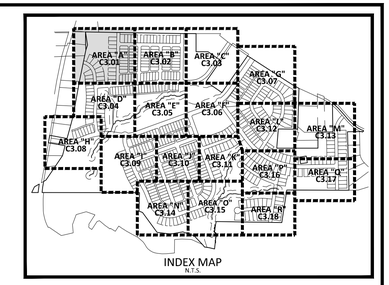

INDEX MAP
N.T.S.

GRADING LEGEND

- FLARED END SECTION
- ENDWALL SECTION
- CATCH BASIN
- DROP INLET
- STORM SERVICE INLET
- JUNCTION BOX
- DRAINAGE FLOW ARROW
- 250.50 / 250.00 — TOP & BOTTOM CURB ELEVATIONS
- TW=223.00 / BW=213.00 — TOP OF WALL ELEVATION / BOTTOM OF WALL ELEVATION (NOTE: BOTTOM OF WALL IS GROUND ELEVATION NOT WALL FOUNDATION)
- + 250.60 — SPOT ELEVATION
- STORM DRAINAGE
- STORM SERVICE LINE
- TP — TP — TP — * TREE PROTECTION FENCE
- TP/LD — TP/LD — * TREE PROTECTION FENCE/ LIMITS OF DISTURBANCE
- LD — LD — LIMITS OF DISTURBANCE
- 250 — MAJOR CONTOUR
- 252 — MINOR CONTOUR
- 250 — EXISTING MAJOR CONTOUR
- 252 — EXISTING MINOR CONTOUR
- EASEMENT LINE
- 10' LANDSCAPE BUFFER/EASEMENT
- 3' CITY OF RALEIGH EASEMENT
- 5' ACCESS, MAINTENANCE AND UTILITY EASEMENT (ALLEYS)
- PHASE LINE

* SEE TREE PROTECTION FENCE DETAIL, SHEET C8.00

SEE SHEET C0.01 FOR ALL PROJECT, SITE, GRADING, STORM DRAINAGE AND UTILITY NOTES

GRAPHIC SCALE
0 20 40 80
1 inch = 40 ft.

PRELIMINARY DRAWING - NOT RELEASED FOR CONSTRUCTION

MCADAMS
The John R. McAdams Company, Inc.
2905 Meridian Parkway
Durham, NC 27713

phone 919. 361. 5000
fax 919. 361. 2269
license number: C-0293, C-187

www.mcadamsco.com

CLIENT

ALLIANCE GROUP OF NC, LLC
7208 FALLS OF NEUSE RD, SUITE 101
RALEIGH, NORTH CAROLINA 27615
CONTACT: JACOB ANDERSON
PHONE: 919. 239. 9486

AGNC BROKERAGE | CONSULTING | PLANNING

PEARCE FARM
PRELIMINARY PLAT PLANS
BURLINGTON MILLS ROAD
TOWN OF ROLESVILLE, WAKE FOREST TOWNSHIP, WAKE COUNTY, NORTH CAROLINA

PSP-23-04

NORTH CAROLINA PROFESSIONAL SEAL 22630 ENGINEER WILLIAM T. OTDAHL
NOT FOR CONSTRUCTION

REVISIONS

NO.	DATE	
1	04. 01. 2024	REVISED PER TOWN COMMENTS
2	06. 03. 2024	REVISED PER TOWN COMMENTS

PLAN INFORMATION

PROJECT NO.	AGN23001
FILENAME	AGN23001-G1
CHECKED BY	.
DRAWN BY	.
SCALE	1"=40'
DATE	12. 01. 2023

SHEET

GRADING AND STORM DRAINAGE PLAN AREA "A"

C3.01

M:\Projects\AGN\AGN23001\04-Production\Engineering\Preliminary Subdivision Plat\Current Drawing\AGN23001-G1.dwg, 5/31/2024 3:20:41 PM, Sherrill Williams

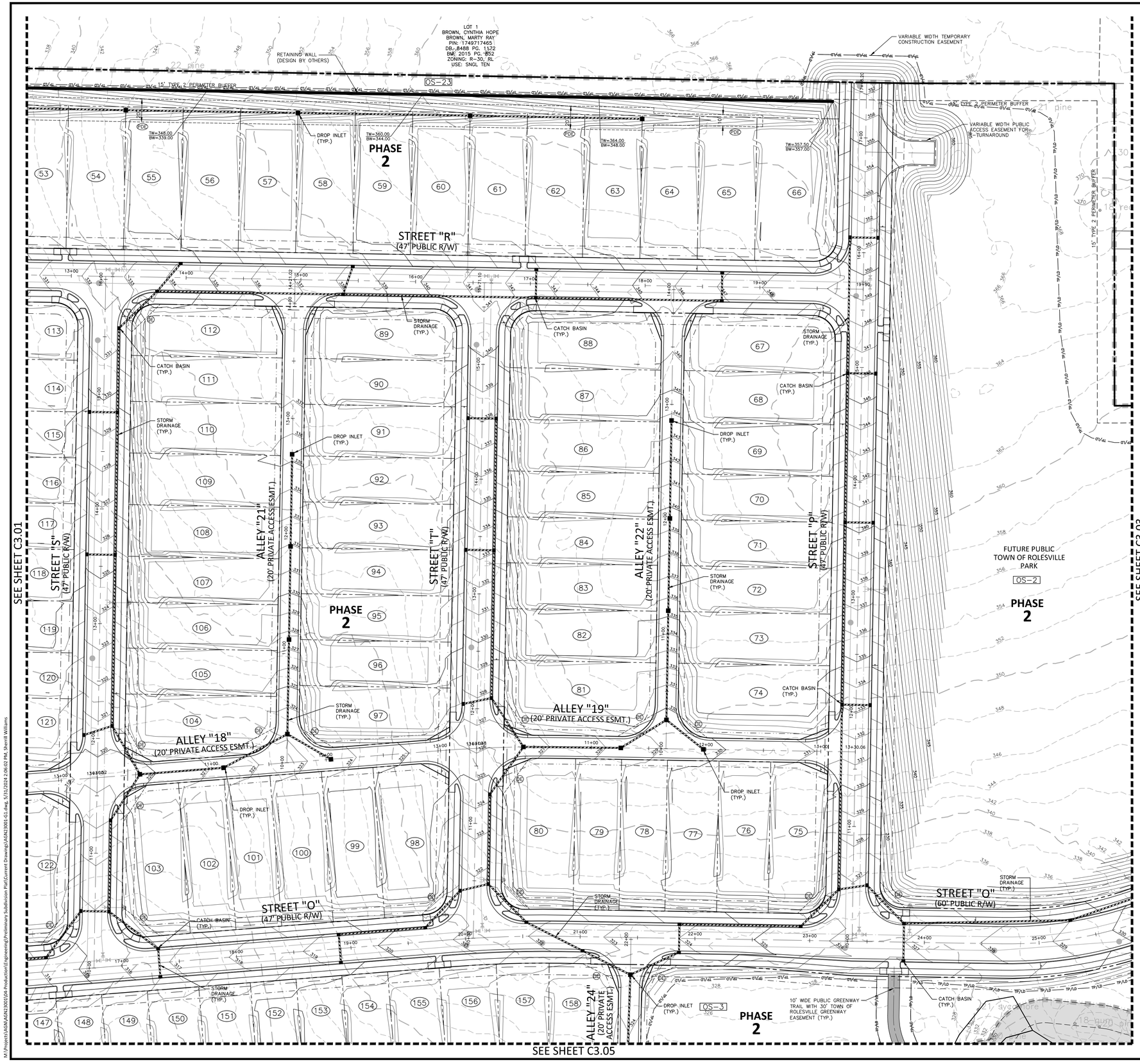

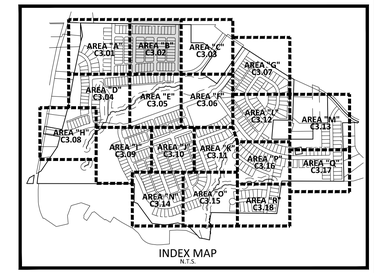

INDEX MAP
N.T.S.

GRADING LEGEND

	FLARED END SECTION
	ENDWALL SECTION
	CATCH BASIN
	DROP INLET
	STORM SERVICE INLET
	JUNCTION BOX
	DRAINAGE FLOW ARROW
250.50 / 250.00	TOP & BOTTOM CURB ELEVATIONS
TW=223.00 / BW=213.00	TOP OF WALL ELEVATION / BOTTOM OF WALL ELEVATION (NOTE: BOTTOM OF WALL IS GROUND ELEVATION NOT WALL FOUNDATION)
+ 250.60	SPOT ELEVATION
	STORM DRAINAGE
	STORM SERVICE LINE
— TP — TP — TP —	* TREE PROTECTION FENCE
— TP/LD — TP/LD —	* TREE PROTECTION FENCE/ LIMITS OF DISTURBANCE
— LD — LD —	LIMITS OF DISTURBANCE
250	MAJOR CONTOUR
252	MINOR CONTOUR
250	EXISTING MAJOR CONTOUR
252	EXISTING MINOR CONTOUR
	EASEMENT LINE
	10' LANDSCAPE BUFFER/EASEMENT
	3' CITY OF RALEIGH EASEMENT
	5' ACCESS, MAINTENANCE AND UTILITY EASEMENT (ALLEYS)
	PHASE LINE

* SEE TREE PROTECTION FENCE DETAIL, SHEET C8.00

SEE SHEET C0.01 FOR ALL PROJECT, SITE, GRADING, STORM DRAINAGE AND UTILITY NOTES

GRAPHIC SCALE
0 20 40 80
1 inch = 40 ft.

PRELIMINARY DRAWING - NOT RELEASED FOR CONSTRUCTION

MCADAMS
The John R. McAdams Company, Inc.
2905 Meridian Parkway
Durham, NC 27713

phone 919. 361. 5000
fax 919. 361. 2269
license number: C-0293, C-187

www.mcadamsco.com

CLIENT

ALLIANCE GROUP OF NC, LLC
7208 FALLS OF NEUSE RD, SUITE 101
RALEIGH, NORTH CAROLINA 27615
CONTACT: JACOB ANDERSON
PHONE: 919. 239. 9486

AGNC BROKERAGE | CONSULTING | PLANNING

PEARCE FARM
PRELIMINARY PLAT PLANS
BURLINGTON MILLS ROAD
TOWN OF ROLESVILLE, WAKE FOREST TOWNSHIP, WAKE COUNTY, NORTH CAROLINA

PSP-23-04

NORTH CAROLINA PROFESSIONAL SEAL 22630 ENGINEER WILLIAM T. O'DANIEL
NOT FOR CONSTRUCTION

REVISIONS

NO.	DATE	
1	04. 01. 2024	REVISED PER TOWN COMMENTS
2	06. 03. 2024	REVISED PER TOWN COMMENTS

PLAN INFORMATION

PROJECT NO.	AGN23001
FILENAME	AGN23001-G1
CHECKED BY	.
DRAWN BY	.
SCALE	1"=40'
DATE	12. 01. 2023

SHEET

GRADING AND STORM DRAINAGE PLAN AREA "B"

C3.02

M:\Projects\AGN\AGN23001\04-Production\Engineering\Preliminary Subdivision Plat\Current Drawings\AGN23001-G1.dwg, 5/31/2024 2:06:02 PM, Sherrill Williams

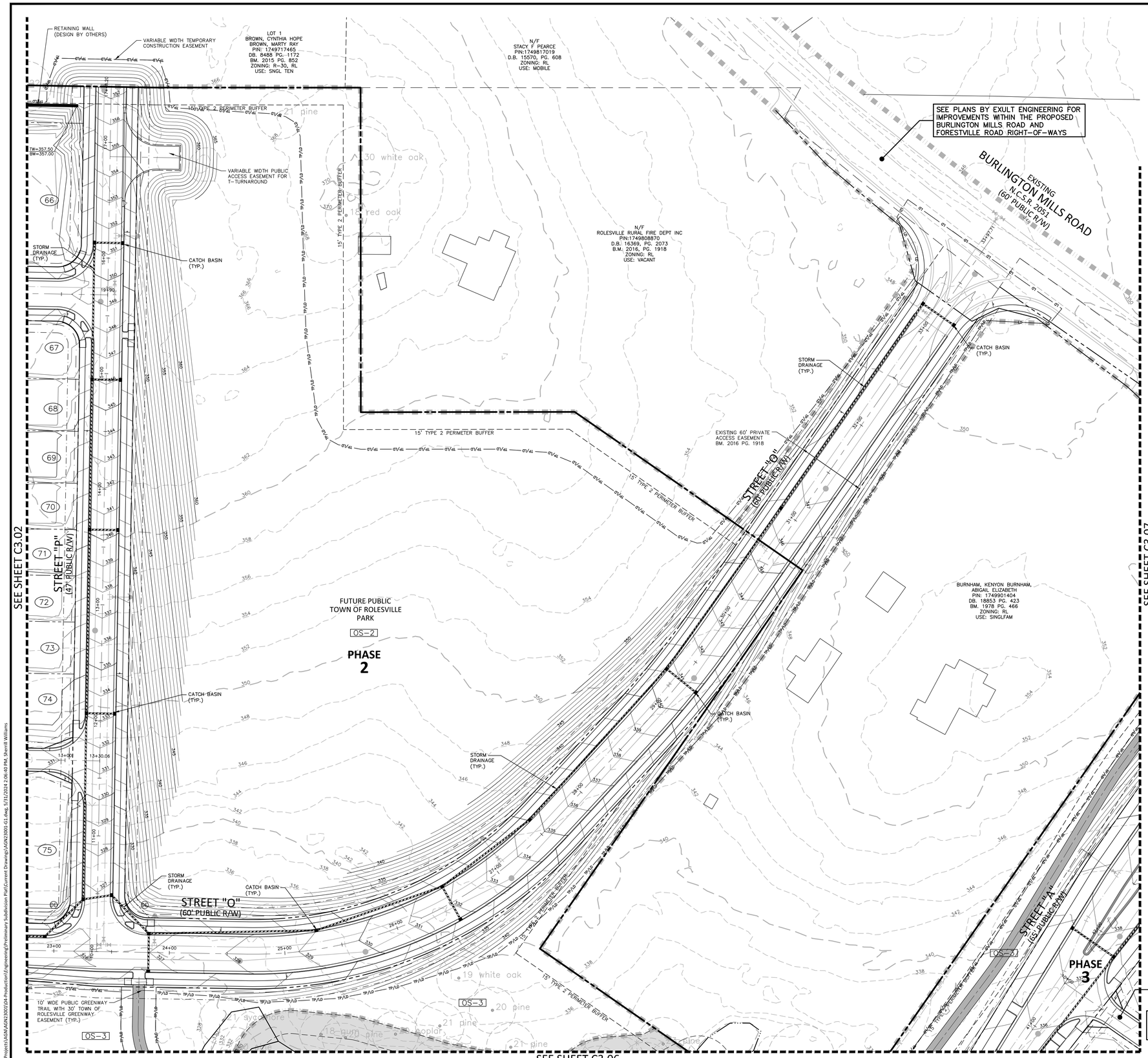

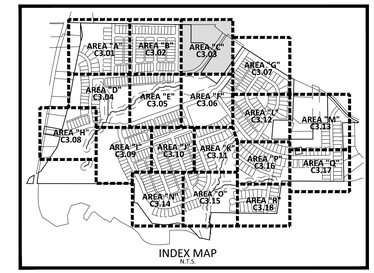

INDEX MAP
N.T.S.

GRADING LEGEND

- FLARED END SECTION
- ENDWALL SECTION
- CATCH BASIN
- DROP INLET
- STORM SERVICE INLET
- JUNCTION BOX
- DRAINAGE FLOW ARROW
- 250.50 / 250.00 — TOP & BOTTOM CURB ELEVATIONS
- TW=223.00 / BW=213.00 — TOP OF WALL ELEVATION / BOTTOM OF WALL ELEVATION (NOTE: BOTTOM OF WALL IS GROUND ELEVATION NOT WALL FOUNDATION)
- + 250.60 — SPOT ELEVATION
- STORM DRAINAGE
- STORM SERVICE LINE
- TP — TP — TP — * TREE PROTECTION FENCE
- TP/LD — TP/LD — * TREE PROTECTION FENCE/ LIMITS OF DISTURBANCE
- LD — LD — LIMITS OF DISTURBANCE
- 250 — MAJOR CONTOUR
- 252 — MINOR CONTOUR
- 250 — EXISTING MAJOR CONTOUR
- 252 — EXISTING MINOR CONTOUR
- EASEMENT LINE
- 10' LANDSCAPE BUFFER/EASEMENT
- 3' CITY OF RALEIGH EASEMENT
- 5' ACCESS, MAINTENANCE AND UTILITY EASEMENT (ALLEYS)
- PHASE LINE

* SEE TREE PROTECTION FENCE DETAIL, SHEET C8.00

GRAPHIC SCALE
0 20 40 80
1 inch = 40 ft.

PRELIMINARY DRAWING - NOT RELEASED FOR CONSTRUCTION

McADAMS
The John R. McAdams Company, Inc.
2905 Meridian Parkway
Durham, NC 27713

phone 919. 361. 5000
fax 919. 361. 2269
license number: C-0293, C-187

www.mcadamsco.com

CLIENT

ALLIANCE GROUP OF NC, LLC
7208 FALLS OF NEUSE RD, SUITE 101
RALEIGH, NORTH CAROLINA 27615
CONTACT: JACOB ANDERSON
PHONE: 919. 239. 9486

AGNC BROKERAGE | CONSULTING | PLANNING

PEARCE FARM
PRELIMINARY PLAT PLANS
BURLINGTON MILLS ROAD
TOWN OF ROLESVILLE, WAKE FOREST TOWNSHIP, WAKE COUNTY, NORTH CAROLINA

PSP-23-04

NORTH CAROLINA PROFESSIONAL SEAL 22630 ENGINEER WILLIAM T. O'DANIEL
NOT FOR CONSTRUCTION

REVISIONS

NO.	DATE	
1	04. 01. 2024	REVISED PER TOWN COMMENTS
2	06. 03. 2024	REVISED PER TOWN COMMENTS

PLAN INFORMATION

PROJECT NO.	AGN23001
FILENAME	AGN23001-G1
CHECKED BY	.
DRAWN BY	.
SCALE	1"=40'
DATE	12. 01. 2023

SHEET

GRADING AND STORM DRAINAGE PLAN AREA "C"

C3.03

M:\Projects\AGN\AGN23001\04-Production\Engineering\Preliminary Subdivision Plat\Current Drawings\AGN23001-G1.dwg, 5/31/2024 2:06:40 PM, Sherrill Williams

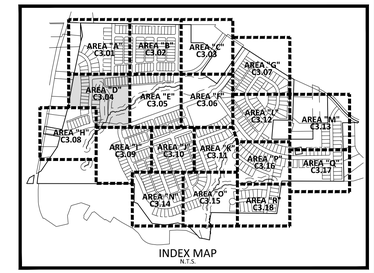

INDEX MAP
N.T.S.

GRADING LEGEND

- FLARED END SECTION
- ENDWALL SECTION
- CATCH BASIN
- DROP INLET
- STORM SERVICE INLET
- JUNCTION BOX
- DRAINAGE FLOW ARROW
- 250.50 / 250.00 — TOP & BOTTOM CURB ELEVATIONS
- TW=223.00 / BW=213.00 — TOP OF WALL ELEVATION / BOTTOM OF WALL ELEVATION (NOTE: BOTTOM OF WALL IS GROUND ELEVATION NOT WALL FOUNDATION)
- + 250.60 — SPOT ELEVATION
- STORM DRAINAGE
- STORM SERVICE LINE
- TP — TP — TP — * TREE PROTECTION FENCE
- TP/LD — TP/LD — * TREE PROTECTION FENCE/ LIMITS OF DISTURBANCE
- LD — LD — LIMITS OF DISTURBANCE
- 250 — MAJOR CONTOUR
- 252 — MINOR CONTOUR
- 250 — EXISTING MAJOR CONTOUR
- 252 — EXISTING MINOR CONTOUR
- EASEMENT LINE
- 10' LANDSCAPE BUFFER/EASEMENT
- 3' CITY OF RALEIGH EASEMENT
- 5' ACCESS, MAINTENANCE AND UTILITY EASEMENT (ALLEYS)
- PHASE LINE

* SEE TREE PROTECTION FENCE DETAIL, SHEET C8.00

SEE SHEET C0.01 FOR ALL PROJECT, SITE, GRADING, STORM DRAINAGE AND UTILITY NOTES

GRAPHIC SCALE
0 20 40 80
1 inch = 40 ft.

PRELIMINARY DRAWING - NOT RELEASED FOR CONSTRUCTION

McADAMS
The John R. McAdams Company, Inc.
2905 Meridian Parkway
Durham, NC 27713

phone 919. 361. 5000
fax 919. 361. 2269
license number: C-0293, C-187

www.mcadamsco.com

CLIENT

ALLIANCE GROUP OF NC, LLC
7208 FALLS OF NEUSE RD, SUITE 101
RALEIGH, NORTH CAROLINA 27615
CONTACT: JACOB ANDERSON
PHONE: 919. 239. 9486

AGNC
BROKERAGE | CONSULTING | PLANNING

PEARCE FARM
PRELIMINARY PLAT PLANS
BURLINGTON MILLS ROAD
TOWN OF ROLESVILLE, WAKE FOREST TOWNSHIP, WAKE COUNTY, NORTH CAROLINA

PSP-23-04

NORTH CAROLINA PROFESSIONAL SEAL 22630 ENGINEER WILLIAM T. O'DANIEL
NOT FOR CONSTRUCTION

REVISIONS

NO.	DATE	
1	04. 01. 2024	REVISED PER TOWN COMMENTS
2	06. 03. 2024	REVISED PER TOWN COMMENTS

PLAN INFORMATION

PROJECT NO.	AGN23001
FILENAME	AGN23001-G1
CHECKED BY	.
DRAWN BY	.
SCALE	1"=40'
DATE	12. 01. 2023

SHEET

GRADING AND STORM DRAINAGE PLAN AREA "D"

C3.04

M:\Projects\AGN\AGN23001\04-Production\Engineering\Preliminary Subdivision Plat\Current Drawing\AGN23001-G1.dwg, 5/31/2024 2:07:13 PM, Sherrill Williams

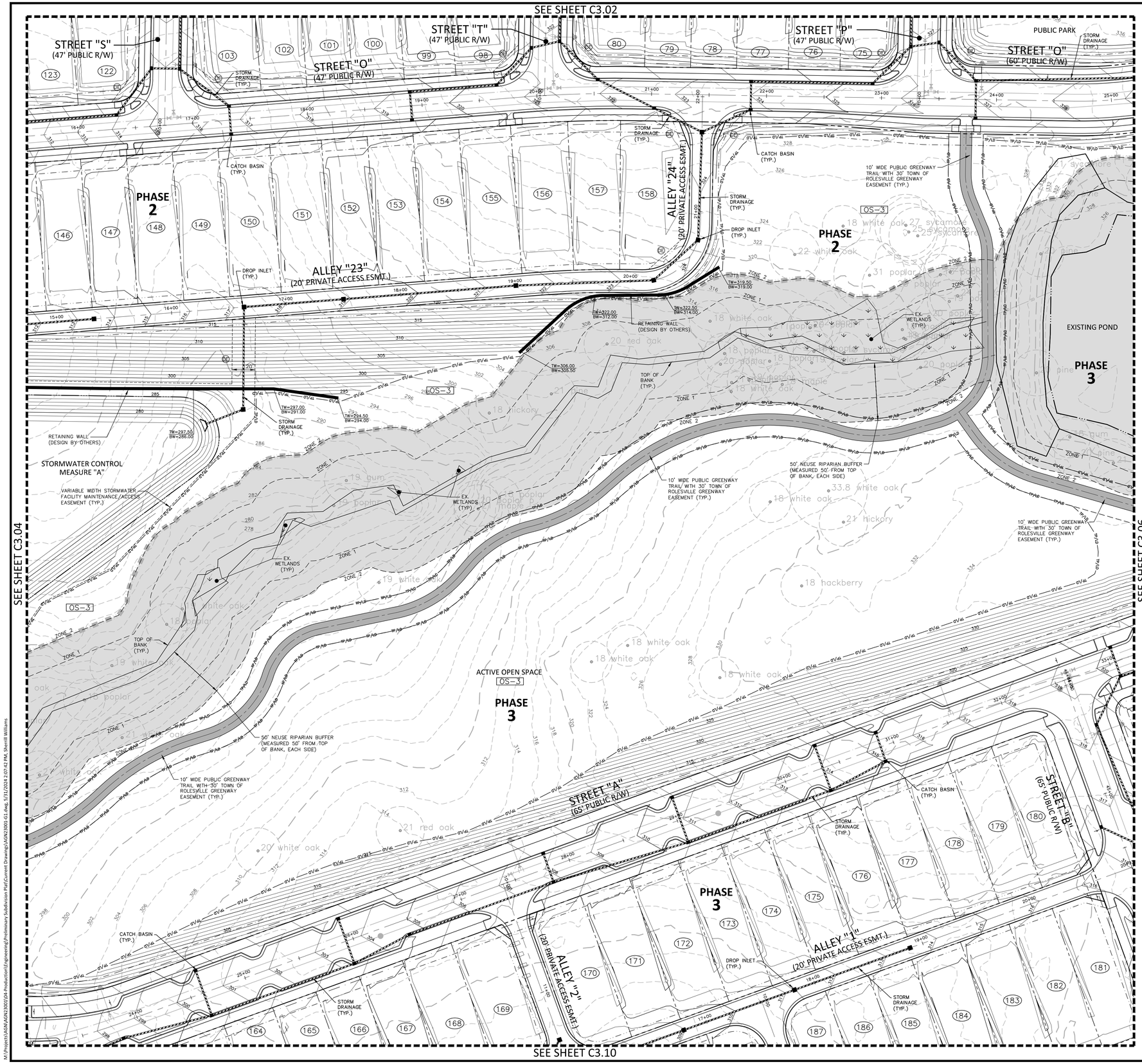

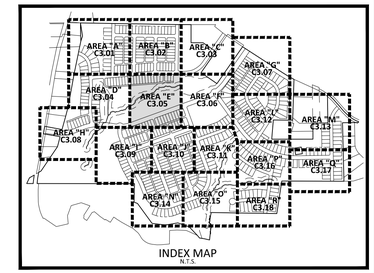

INDEX MAP
N.T.S.

GRADING LEGEND

- FLARED END SECTION
- ENDWALL SECTION
- CATCH BASIN
- DROP INLET
- STORM SERVICE INLET
- JUNCTION BOX
- DRAINAGE FLOW ARROW
- 250.50 / 250.00 — TOP & BOTTOM CURB ELEVATIONS
- TW=223.00 / BW=213.00 — TOP OF WALL ELEVATION / BOTTOM OF WALL ELEVATION (NOTE: BOTTOM OF WALL IS GROUND ELEVATION NOT WALL FOUNDATION)
- + 250.60 — SPOT ELEVATION
- STORM DRAINAGE
- STORM SERVICE LINE
- TP — TP — TP — * TREE PROTECTION FENCE
- TP/LD — TP/LD — * TREE PROTECTION FENCE/ LIMITS OF DISTURBANCE
- LD — LD — LIMITS OF DISTURBANCE
- 250 — MAJOR CONTOUR
- 252 — MINOR CONTOUR
- 250 — EXISTING MAJOR CONTOUR
- 252 — EXISTING MINOR CONTOUR
- EASEMENT LINE
- 10' LANDSCAPE BUFFER/EASEMENT
- 3' CITY OF RALEIGH EASEMENT
- 5' ACCESS, MAINTENANCE AND UTILITY EASEMENT (ALLEYS)
- PHASE LINE

* SEE TREE PROTECTION FENCE DETAIL, SHEET C8.00

SEE SHEET C0.01 FOR ALL PROJECT, SITE, GRADING, STORM DRAINAGE AND UTILITY NOTES

GRAPHIC SCALE
0 20 40 80
1 inch = 40 ft.

PRELIMINARY DRAWING - NOT RELEASED FOR CONSTRUCTION

McADAMS
The John R. McAdams Company, Inc.
2905 Meridian Parkway
Durham, NC 27713

phone 919. 361. 5000
fax 919. 361. 2269
license number: C-0293, C-187

www.mcadamsco.com

CLIENT

ALLIANCE GROUP OF NC, LLC
7208 FALLS OF NEUSE RD, SUITE 101
RALEIGH, NORTH CAROLINA 27615
CONTACT: JACOB ANDERSON
PHONE: 919. 239. 9486

AGNC BROKERAGE | CONSULTING | PLANNING

PEARCE FARM
PRELIMINARY PLAT PLANS
BURLINGTON MILLS ROAD
TOWN OF ROLESVILLE, WAKE FOREST TOWNSHIP, WAKE COUNTY, NORTH CAROLINA

PSP-23-04

NORTH CAROLINA PROFESSIONAL SEAL 22630 ENGINEER WILLIAM T. O'DANIEL
PRELIMINARY NOT FOR CONSTRUCTION

REVISIONS

NO.	DATE	
1	04. 01. 2024	REVISED PER TOWN COMMENTS
2	06. 03. 2024	REVISED PER TOWN COMMENTS

PLAN INFORMATION

PROJECT NO.	AGN23001
FILENAME	AGN23001-G1
CHECKED BY	.
DRAWN BY	.
SCALE	1"=40'
DATE	12. 01. 2023

SHEET

GRADING AND STORM DRAINAGE PLAN AREA "E"

C3.05

M:\Projects\AGN\AGN23001\04-Production\Engineering\Preliminary Subdivision Plat\Current Drawings\AGN23001-G1.dwg, 5/31/2024 2:07:42 PM, Sherrill Williams

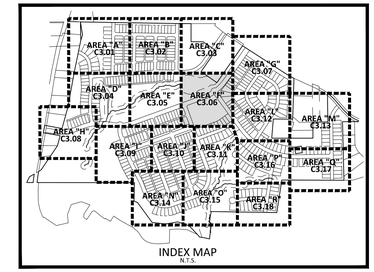

INDEX MAP
N.T.S.

GRADING LEGEND

- FLARED END SECTION
- ENDWALL SECTION
- CATCH BASIN
- DROP INLET
- STORM SERVICE INLET
- JUNCTION BOX
- DRAINAGE FLOW ARROW
- 250.50 / 250.00 — TOP & BOTTOM CURB ELEVATIONS
- TW=223.00 / BW=213.00 — TOP OF WALL ELEVATION / BOTTOM OF WALL ELEVATION (NOTE: BOTTOM OF WALL IS GROUND ELEVATION NOT WALL FOUNDATION)
- + 250.60 — SPOT ELEVATION
- STORM DRAINAGE
- STORM SERVICE LINE
- TP — TP — TP — * TREE PROTECTION FENCE
- TP/LD — TP/LD — * TREE PROTECTION FENCE/ LIMITS OF DISTURBANCE
- LD — LD — LIMITS OF DISTURBANCE
- 250 — MAJOR CONTOUR
- 252 — MINOR CONTOUR
- 250 — EXISTING MAJOR CONTOUR
- 252 — EXISTING MINOR CONTOUR
- EASEMENT LINE
- 10' LANDSCAPE BUFFER/EASEMENT
- 3' CITY OF RALEIGH EASEMENT
- 5' ACCESS, MAINTENANCE AND UTILITY EASEMENT (ALLEYS)
- PHASE LINE

* SEE TREE PROTECTION FENCE DETAIL, SHEET C8.00

SEE SHEET C0.01 FOR ALL PROJECT, SITE, GRADING, STORM DRAINAGE AND UTILITY NOTES

GRAPHIC SCALE
0 20 40 80
1 inch = 40 ft.

PRELIMINARY DRAWING - NOT RELEASED FOR CONSTRUCTION

McADAMS
The John R. McAdams Company, Inc.
2905 Meridian Parkway
Durham, NC 27713

phone 919. 361. 5000
fax 919. 361. 2269
license number: C-0293, C-187

www.mcadamsco.com

CLIENT

ALLIANCE GROUP OF NC, LLC
7208 FALLS OF NEUSE RD, SUITE 101
RALEIGH, NORTH CAROLINA 27615
CONTACT: JACOB ANDERSON
PHONE: 919. 239. 9486

AGNC BROKERAGE | CONSULTING | PLANNING

PEARCE FARM
PRELIMINARY PLAT PLANS
BURLINGTON MILLS ROAD
TOWN OF ROLESVILLE, WAKE FOREST TOWNSHIP, WAKE COUNTY, NORTH CAROLINA

PSP-23-04

NORTH CAROLINA PROFESSIONAL SEAL 22630 ENGINEER WILLIAM T. O'DANIEL
PRELIMINARY NOT FOR CONSTRUCTION

REVISIONS

NO.	DATE	
1	04. 01. 2024	REVISED PER TOWN COMMENTS
2	06. 03. 2024	REVISED PER TOWN COMMENTS

PLAN INFORMATION

PROJECT NO.	AGN23001
FILENAME	AGN23001-G1
CHECKED BY	.
DRAWN BY	.
SCALE	1"=40'
DATE	12. 01. 2023

SHEET

GRADING AND STORM DRAINAGE PLAN AREA "F"

C3.06

M:\Projects\AGN\AGN23001\04-Production\Engineering\Preliminary Subdivision Plat\Current Drawings\AGN23001-G1.dwg, 5/31/2024 2:08:18 PM, Sherrill Williams

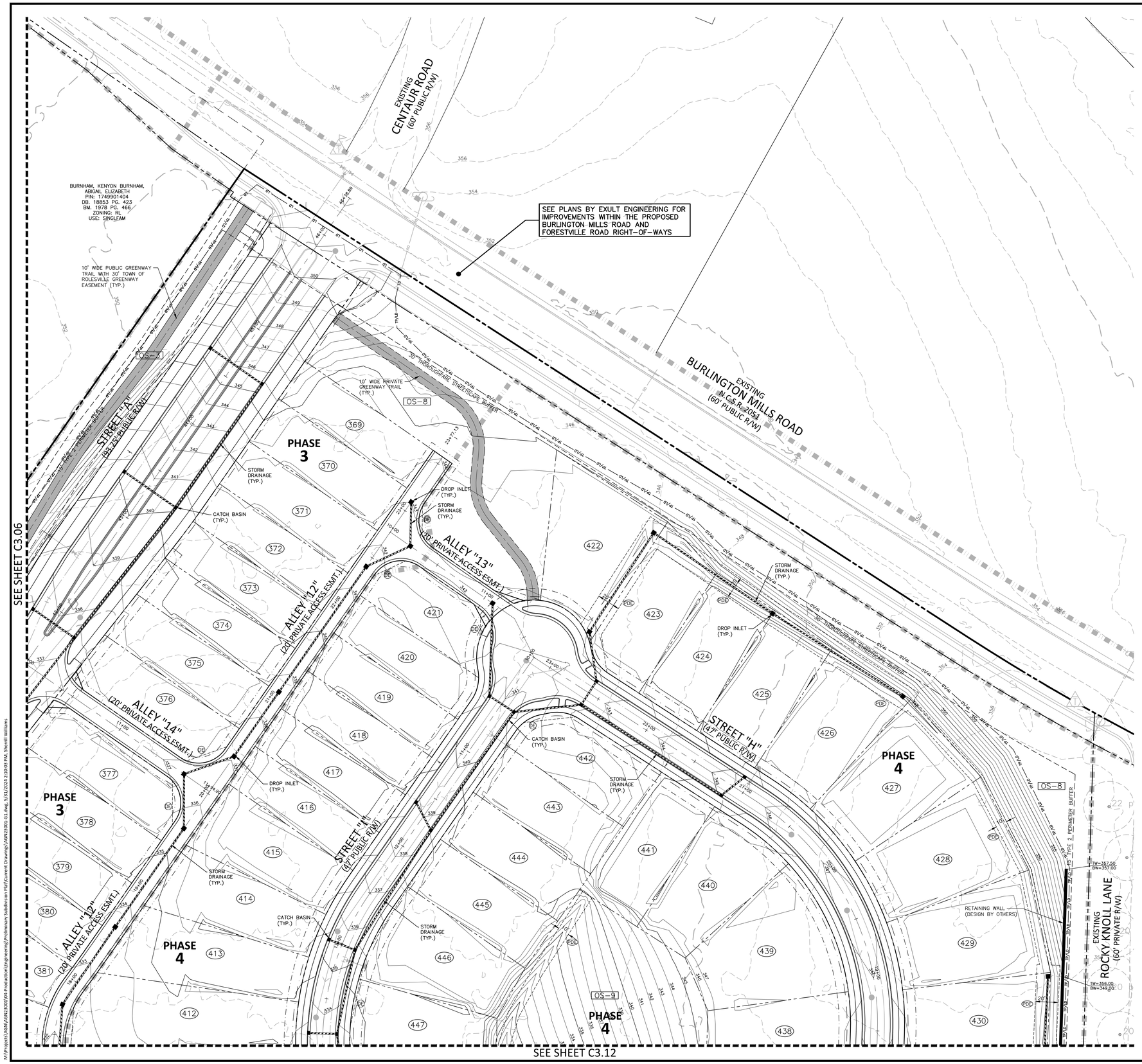

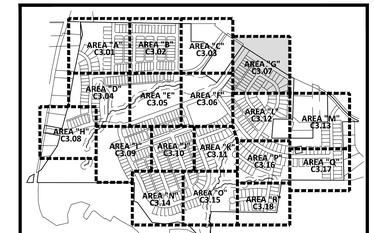

INDEX MAP
N.T.S.

GRADING LEGEND

	FLARED END SECTION
	ENDWALL SECTION
	CATCH BASIN
	DROP INLET
	STORM SERVICE INLET
	JUNCTION BOX
	DRAINAGE FLOW ARROW
250.50 / 250.00	TOP & BOTTOM CURB ELEVATIONS
TW=223.00 / BW=213.00	TOP OF WALL ELEVATION / BOTTOM OF WALL ELEVATION (NOTE: BOTTOM OF WALL IS GROUND ELEVATION NOT WALL FOUNDATION)
+ 250.60	SPOT ELEVATION
	STORM DRAINAGE
	STORM SERVICE LINE
TP — TP — TP	* TREE PROTECTION FENCE
TP/LD — TP/LD	* TREE PROTECTION FENCE/ LIMITS OF DISTURBANCE
LD — LD	LIMITS OF DISTURBANCE
250	MAJOR CONTOUR
252	MINOR CONTOUR
250	EXISTING MAJOR CONTOUR
252	EXISTING MINOR CONTOUR
	EASEMENT LINE
	10' LANDSCAPE BUFFER/EASEMENT
	3' CITY OF RALEIGH EASEMENT
	5' ACCESS, MAINTENANCE AND UTILITY EASEMENT (ALLEYS)
	PHASE LINE

* SEE TREE PROTECTION FENCE DETAIL, SHEET C8.00

SEE SHEET C0.01 FOR ALL PROJECT, SITE, GRADING, STORM DRAINAGE AND UTILITY NOTES

GRAPHIC SCALE
0 20 40 80
1 inch = 40 ft.

PRELIMINARY DRAWING - NOT RELEASED FOR CONSTRUCTION

McADAMS
The John R. McAdams Company, Inc.
2905 Meridian Parkway
Durham, NC 27713

phone 919. 361. 5000
fax 919. 361. 2269
license number: C-0293, C-187

www.mcadamsco.com

CLIENT

ALLIANCE GROUP OF NC, LLC
7208 FALLS OF NEUSE RD, SUITE 101
RALEIGH, NORTH CAROLINA 27615
CONTACT: JACOB ANDERSON
PHONE: 919. 239. 9486

AGNC BROKERAGE | CONSULTING | PLANNING

PEARCE FARM
PRELIMINARY PLAT PLANS
BURLINGTON MILLS ROAD
TOWN OF ROLESVILLE, WAKE FOREST TOWNSHIP, WAKE COUNTY, NORTH CAROLINA

PSP-23-04

NORTH CAROLINA PROFESSIONAL SEAL 22630 ENGINEER WILLIAM T. OTDAHL
NOT FOR CONSTRUCTION

REVISIONS

NO.	DATE	
1	04. 01. 2024	REVISED PER TOWN COMMENTS
2	06. 03. 2024	REVISED PER TOWN COMMENTS

PLAN INFORMATION

PROJECT NO.	AGN23001
FILENAME	AGN23001-G1
CHECKED BY	.
DRAWN BY	.
SCALE	1"=40'
DATE	12. 01. 2023

SHEET

GRADING AND STORM DRAINAGE PLAN AREA "G"

C3.07

M:\Projects\AGN\AGN23001\04-Production\Engineering\Preliminary Subdivision Plat\Current Drawing\AGN23001-G1.dwg, 5/31/2024 2:10:03 PM, Sherrill Williams

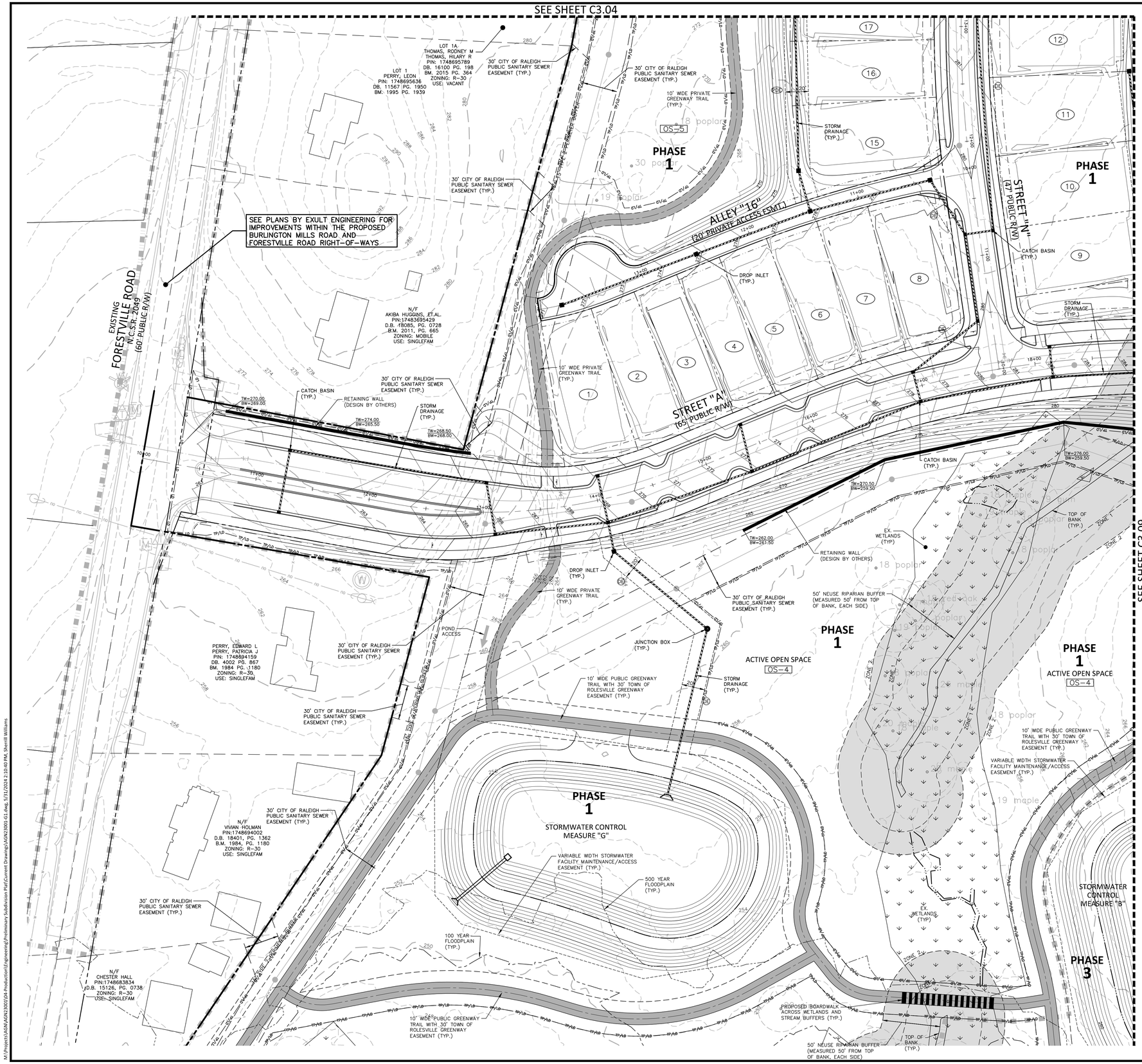

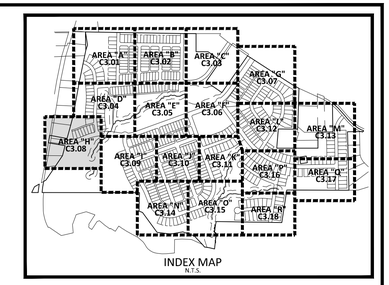

INDEX MAP
N.T.S.

GRADING LEGEND

	FLARED END SECTION
	ENDWALL SECTION
	CATCH BASIN
	DROP INLET
	STORM SERVICE INLET
	JUNCTION BOX
	DRAINAGE FLOW ARROW
250.50 / 250.00	TOP & BOTTOM CURB ELEVATIONS
TW=223.00 / BW=213.00	TOP OF WALL ELEVATION / BOTTOM OF WALL ELEVATION (NOTE: BOTTOM OF WALL IS GROUND ELEVATION NOT WALL FOUNDATION)
+ 250.60	SPOT ELEVATION
	STORM DRAINAGE
	STORM SERVICE LINE
TP TP TP	* TREE PROTECTION FENCE
TP/LD TP/LD	* TREE PROTECTION FENCE/ LIMITS OF DISTURBANCE
LD LD	LIMITS OF DISTURBANCE
250	MAJOR CONTOUR
252	MINOR CONTOUR
250	EXISTING MAJOR CONTOUR
252	EXISTING MINOR CONTOUR
	EASEMENT LINE
	10' LANDSCAPE BUFFER/EASEMENT
	3' CITY OF RALEIGH EASEMENT
	5' ACCESS, MAINTENANCE AND UTILITY EASEMENT (ALLEYS)
	PHASE LINE

* SEE TREE PROTECTION FENCE DETAIL, SHEET C8.00

SEE SHEET C0.01 FOR ALL PROJECT, SITE, GRADING, STORM DRAINAGE AND UTILITY NOTES

GRAPHIC SCALE
0 20 40 80
1 inch = 40 ft.

PRELIMINARY DRAWING - NOT RELEASED FOR CONSTRUCTION

McADAMS
The John R. McAdams Company, Inc.
2905 Meridian Parkway
Durham, NC 27713

phone 919. 361. 5000
fax 919. 361. 2269
license number: C-0293, C-187

www.mcadamsco.com

CLIENT

ALLIANCE GROUP OF NC, LLC
7208 FALLS OF NEUSE RD, SUITE 101
RALEIGH, NORTH CAROLINA 27615
CONTACT: JACOB ANDERSON
PHONE: 919. 239. 9486

AGNC BROKERAGE | CONSULTING | PLANNING

PEARCE FARM
PRELIMINARY PLAT PLANS
BURLINGTON MILLS ROAD
TOWN OF ROLESVILLE, WAKE FOREST TOWNSHIP, WAKE COUNTY, NORTH CAROLINA

PSP-23-04

NORTH CAROLINA PROFESSIONAL SEAL 22630 ENGINEER WILLIAM T. O'DANIEL
PRELIMINARY NOT FOR CONSTRUCTION

REVISIONS

NO.	DATE	
1	04. 01. 2024	REVISED PER TOWN COMMENTS
2	06. 03. 2024	REVISED PER TOWN COMMENTS

PLAN INFORMATION

PROJECT NO.	AGN23001
FILENAME	AGN23001-G1
CHECKED BY	.
DRAWN BY	.
SCALE	1"=40'
DATE	12. 01. 2023

SHEET

GRADING AND STORM DRAINAGE PLAN AREA "H"

C3.08

M:\Projects\AGN\AGN23001\04-Production\Engineering\Preliminary Subdivision Plat\Current Drawings\AGN23001-G1.dwg, 5/31/2024 2:10:40 PM, Sherrill Williams

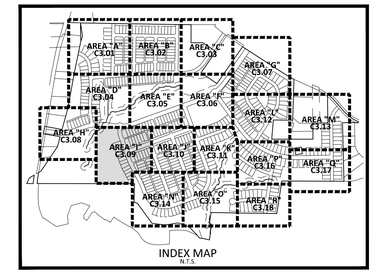

INDEX MAP
N.T.S.

GRADING LEGEND

	FLARED END SECTION
	ENDWALL SECTION
	CATCH BASIN
	DROP INLET
	STORM SERVICE INLET
	JUNCTION BOX
	DRAINAGE FLOW ARROW
250.50 / 250.00	TOP & BOTTOM CURB ELEVATIONS
TW=223.00 / BW=213.00	TOP OF WALL ELEVATION / BOTTOM OF WALL ELEVATION (NOTE: BOTTOM OF WALL IS GROUND ELEVATION NOT WALL FOUNDATION)
+ 250.60	SPOT ELEVATION
	STORM DRAINAGE
	STORM SERVICE LINE
TP TP TP	* TREE PROTECTION FENCE
TP/LD TP/LD	* TREE PROTECTION FENCE/ LIMITS OF DISTURBANCE
LD LD	LIMITS OF DISTURBANCE
250	MAJOR CONTOUR
252	MINOR CONTOUR
250	EXISTING MAJOR CONTOUR
252	EXISTING MINOR CONTOUR
	EASEMENT LINE
	10' LANDSCAPE BUFFER/EASEMENT
	3' CITY OF RALEIGH EASEMENT
	5' ACCESS, MAINTENANCE AND UTILITY EASEMENT (ALLEYS)
	PHASE LINE

* SEE TREE PROTECTION FENCE DETAIL, SHEET C8.00

SEE SHEET C0.01 FOR ALL PROJECT, SITE, GRADING, STORM DRAINAGE AND UTILITY NOTES

GRAPHIC SCALE
0 20 40 80
1 inch = 40 ft.

PRELIMINARY DRAWING - NOT RELEASED FOR CONSTRUCTION

MCADAMS
The John R. McAdams Company, Inc.
2905 Meridian Parkway
Durham, NC 27713

phone 919. 361. 5000
fax 919. 361. 2269
license number: C-0293, C-187

www.mcadamsco.com

CLIENT

ALLIANCE GROUP OF NC, LLC
7208 FALLS OF NEUSE RD, SUITE 101
RALEIGH, NORTH CAROLINA 27615
CONTACT: JACOB ANDERSON
PHONE: 919. 239. 9486

AGNC BROKERAGE | CONSULTING | PLANNING

PEARCE FARM
PRELIMINARY PLAT PLANS
BURLINGTON MILLS ROAD
TOWN OF ROLESVILLE, WAKE FOREST TOWNSHIP, WAKE COUNTY, NORTH CAROLINA

PSP-23-04

NORTH CAROLINA PROFESSIONAL SEAL 22630 ENGINEER WILLIAM T. O'DANIEL
PRELIMINARY NOT FOR CONSTRUCTION

REVISIONS

NO.	DATE	
1	04. 01. 2024	REVISED PER TOWN COMMENTS
2	06. 03. 2024	REVISED PER TOWN COMMENTS

PLAN INFORMATION

PROJECT NO.	AGN23001
FILENAME	AGN23001-G1
CHECKED BY	.
DRAWN BY	.
SCALE	1"=40'
DATE	12. 01. 2023

SHEET

GRADING AND STORM DRAINAGE PLAN AREA "I"

C3.09

M:\Projects\AGN\AGN23001\04-Production\Engineering\Preliminary Subdivision Plat\Current Drawings\AGN23001-G1.dwg, 5/31/2024 2:12:48 PM, Sherrill Williams

SEE SHEET C3.06

SEE SHEET C3.09

SEE SHEET C3.11

SEE SHEET C3.14

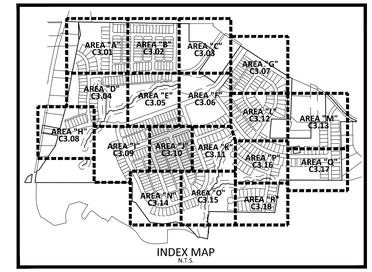

GRADING LEGEND

- FLARED END SECTION
- ENDWALL SECTION
- CATCH BASIN
- DROP INLET
- STORM SERVICE INLET
- JUNCTION BOX
- DRAINAGE FLOW ARROW
- 250.50 / 250.00 — TOP & BOTTOM CURB ELEVATIONS
- TW=223.00 / BW=213.00 — TOP OF WALL ELEVATION / BOTTOM OF WALL ELEVATION (NOTE: BOTTOM OF WALL IS GROUND ELEVATION NOT WALL FOUNDATION)
- + 250.60 — SPOT ELEVATION
- STORM DRAINAGE
- STORM SERVICE LINE
- TP — TP — TP — * TREE PROTECTION FENCE
- TP/LD — TP/LD — * TREE PROTECTION FENCE/ LIMITS OF DISTURBANCE
- LD — LD — LIMITS OF DISTURBANCE
- 250 — MAJOR CONTOUR
- 252 — MINOR CONTOUR
- 250 — EXISTING MAJOR CONTOUR
- 252 — EXISTING MINOR CONTOUR
- EASEMENT LINE
- 10' LANDSCAPE BUFFER/EASEMENT
- 3' CITY OF RALEIGH EASEMENT
- 5' ACCESS, MAINTENANCE AND UTILITY EASEMENT (ALLEYS)
- PHASE LINE

* SEE TREE PROTECTION FENCE DETAIL, SHEET C8.00

SEE SHEET C0.01 FOR ALL PROJECT, SITE, GRADING, STORM DRAINAGE AND UTILITY NOTES

N

GRAPHIC SCALE
0 20 40 80
1 inch = 40 ft.

PRELIMINARY DRAWING - NOT RELEASED FOR CONSTRUCTION

McADAMS
The John R. McAdams Company, Inc.
2905 Meridian Parkway
Durham, NC 27713

phone 919. 361. 5000
fax 919. 361. 2269
license number: C-0293, C-187

www.mcadamsco.com

CLIENT

ALLIANCE GROUP OF NC, LLC
7208 FALLS OF NEUSE RD, SUITE 101
RALEIGH, NORTH CAROLINA 27615
CONTACT: JACOB ANDERSON
PHONE: 919. 239. 9486

AGNC BROKERAGE | CONSULTING | PLANNING

PEARCE FARM
PRELIMINARY PLAT PLANS
BURLINGTON MILLS ROAD
TOWN OF ROLESVILLE, WAKE FOREST TOWNSHIP, WAKE COUNTY, NORTH CAROLINA

PSP-23-04

NORTH CAROLINA PROFESSIONAL SEAL 22630 ENGINEER WILLIAM T. O'DANIEL
PRELIMINARY NOT FOR CONSTRUCTION

REVISIONS

NO.	DATE	
1	04. 01. 2024	REVISED PER TOWN COMMENTS
2	06. 03. 2024	REVISED PER TOWN COMMENTS

PLAN INFORMATION

PROJECT NO.	AGN23001
FILENAME	AGN23001-G1
CHECKED BY	.
DRAWN BY	.
SCALE	1"=40'
DATE	12. 01. 2023

SHEET

GRADING AND STORM DRAINAGE PLAN AREA "J"

C3.10

M:\Projects\AGN\AGN23001\04-Production\Engineering\Preliminary Subdivision Plat\Current Drawings\AGN23001-G1.dwg, 5/31/2024 2:13:39 PM, Sherrill Williams

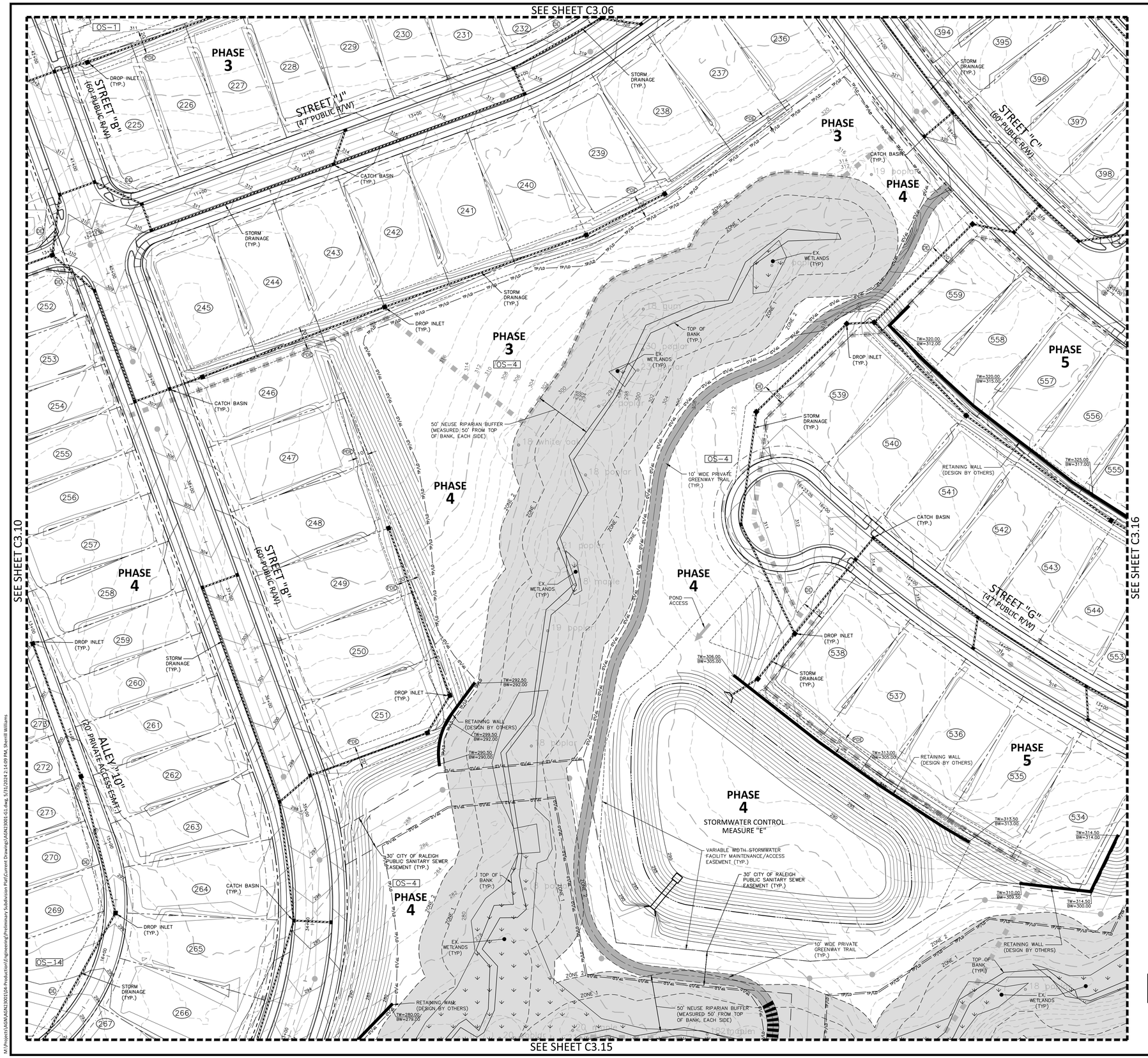

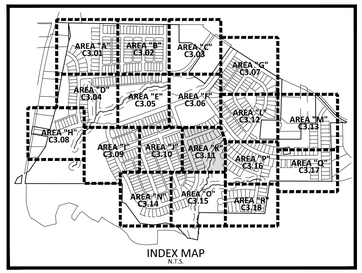

GRADING LEGEND

- FLARED END SECTION
- ENDWALL SECTION
- CATCH BASIN
- DROP INLET
- STORM SERVICE INLET
- JUNCTION BOX
- DRAINAGE FLOW ARROW
- 250.50 / 250.00 — TOP & BOTTOM CURB ELEVATIONS
- TW=223.00 / BW=213.00 — TOP OF WALL ELEVATION / BOTTOM OF WALL ELEVATION (NOTE: BOTTOM OF WALL IS GROUND ELEVATION NOT WALL FOUNDATION)
- + 250.60 — SPOT ELEVATION
- STORM DRAINAGE
- STORM SERVICE LINE
- TP — TP — TP — * TREE PROTECTION FENCE
- TP/LD — TP/LD — * TREE PROTECTION FENCE/ LIMITS OF DISTURBANCE
- LD — LD — LIMITS OF DISTURBANCE
- 250 — MAJOR CONTOUR
- 252 — MINOR CONTOUR
- 250 — EXISTING MAJOR CONTOUR
- 252 — EXISTING MINOR CONTOUR
- EASEMENT LINE
- 10' LANDSCAPE BUFFER/EASEMENT
- 3' CITY OF RALEIGH EASEMENT
- 5' ACCESS, MAINTENANCE AND UTILITY EASEMENT (ALLEYS)
- PHASE LINE

* SEE TREE PROTECTION FENCE DETAIL, SHEET C8.00

SEE SHEET C0.01 FOR ALL PROJECT, SITE, GRADING, STORM DRAINAGE AND UTILITY NOTES

GRAPHIC SCALE
0 20 40 80
1 inch = 40 ft.

PRELIMINARY DRAWING - NOT RELEASED FOR CONSTRUCTION

McADAMS
The John R. McAdams Company, Inc.
2905 Meridian Parkway
Durham, NC 27713

phone 919. 361. 5000
fax 919. 361. 2269
license number: C-0293, C-187

www.mcadamsco.com

CLIENT

ALLIANCE GROUP OF NC, LLC
7208 FALLS OF NEUSE RD, SUITE 101
RALEIGH, NORTH CAROLINA 27615
CONTACT: JACOB ANDERSON
PHONE: 919. 239. 9486

AGNC BROKERAGE | CONSULTING | PLANNING

PEARCE FARM
PRELIMINARY PLAT PLANS
BURLINGTON MILLS ROAD
TOWN OF ROLESVILLE, WAKE FOREST TOWNSHIP, WAKE COUNTY, NORTH CAROLINA

PSP-23-04

NORTH CAROLINA PROFESSIONAL SEAL 22630 ENGINEER WILLIAM T. O'DANIEL
NOT FOR CONSTRUCTION

REVISIONS

NO.	DATE	
1	04. 01. 2024	REVISED PER TOWN COMMENTS
2	06. 03. 2024	REVISED PER TOWN COMMENTS

PLAN INFORMATION

PROJECT NO.	AGN23001
FILENAME	AGN23001-G1
CHECKED BY	.
DRAWN BY	.
SCALE	1"=40'
DATE	12. 01. 2023

SHEET

GRADING AND STORM DRAINAGE PLAN AREA "K"

C3.11

I:\Projects\AGN\AGN23001\04-Production\Engineering\Preliminary Subdivision Plat\Current Drawings\AGN23001-G1.dwg, 5/31/2024 2:14:09 PM, Sherrill Williams

SEE SHEET C3.07

SEE SHEET C3.06

SEE SHEET C3.13

SEE SHEET C3.16

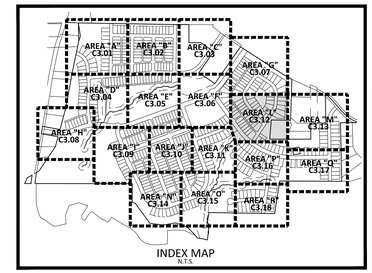

INDEX MAP
N.T.S.

GRADING LEGEND

	FLARED END SECTION
	ENDWALL SECTION
	CATCH BASIN
	DROP INLET
	STORM SERVICE INLET
	JUNCTION BOX
	DRAINAGE FLOW ARROW
250.50 / 250.00	TOP & BOTTOM CURB ELEVATIONS
TW=223.00 / BW=213.00	TOP OF WALL ELEVATION / BOTTOM OF WALL ELEVATION (NOTE: BOTTOM OF WALL IS GROUND ELEVATION NOT WALL FOUNDATION)
+ 250.60	SPOT ELEVATION
	STORM DRAINAGE
	STORM SERVICE LINE
TP — TP — TP	* TREE PROTECTION FENCE
TP/LD — TP/LD	* TREE PROTECTION FENCE/ LIMITS OF DISTURBANCE
LD — LD	LIMITS OF DISTURBANCE
250	MAJOR CONTOUR
252	MINOR CONTOUR
250	EXISTING MAJOR CONTOUR
252	EXISTING MINOR CONTOUR
	EASEMENT LINE
	10' LANDSCAPE BUFFER/EASEMENT
	3' CITY OF RALEIGH EASEMENT
	5' ACCESS, MAINTENANCE AND UTILITY EASEMENT (ALLEYS)
	PHASE LINE

* SEE TREE PROTECTION FENCE DETAIL, SHEET C8.00

SEE SHEET C0.01 FOR ALL PROJECT, SITE, GRADING, STORM DRAINAGE AND UTILITY NOTES

GRAPHIC SCALE
0 20 40 80
1 inch = 40 ft.

PRELIMINARY DRAWING - NOT RELEASED FOR CONSTRUCTION

McADAMS
The John R. McAdams Company, Inc.
2905 Meridian Parkway
Durham, NC 27713

phone 919. 361. 5000
fax 919. 361. 2269
license number: C-0293, C-187

www.mcadamsco.com

CLIENT

ALLIANCE GROUP OF NC, LLC
7208 FALLS OF NEUSE RD, SUITE 101
RALEIGH, NORTH CAROLINA 27615
CONTACT: JACOB ANDERSON
PHONE: 919. 239. 9486

AGNC BROKERAGE | CONSULTING | PLANNING

PEARCE FARM
PRELIMINARY PLAT PLANS
BURLINGTON MILLS ROAD
TOWN OF ROLESVILLE, WAKE FOREST TOWNSHIP, WAKE COUNTY, NORTH CAROLINA

PSP-23-04

NORTH CAROLINA PROFESSIONAL SEAL 22630 ENGINEER WILLIAM T. O'DANIEL
NOT FOR CONSTRUCTION

REVISIONS

NO.	DATE	
1	04. 01. 2024	REVISED PER TOWN COMMENTS
2	06. 03. 2024	REVISED PER TOWN COMMENTS

PLAN INFORMATION

PROJECT NO.	AGN23001
FILENAME	AGN23001-G1
CHECKED BY	.
DRAWN BY	.
SCALE	1"=40'
DATE	12. 01. 2023

SHEET

GRADING AND STORM DRAINAGE PLAN AREA "L"

C3.12

M:\Projects\AGN\AGN23001\04-Production\Engineering\Preliminary Subdivision Plat\Current Drawing\AGN23001-G1.dwg, 5/31/2024 2:14:43 PM, Sherrill Williams

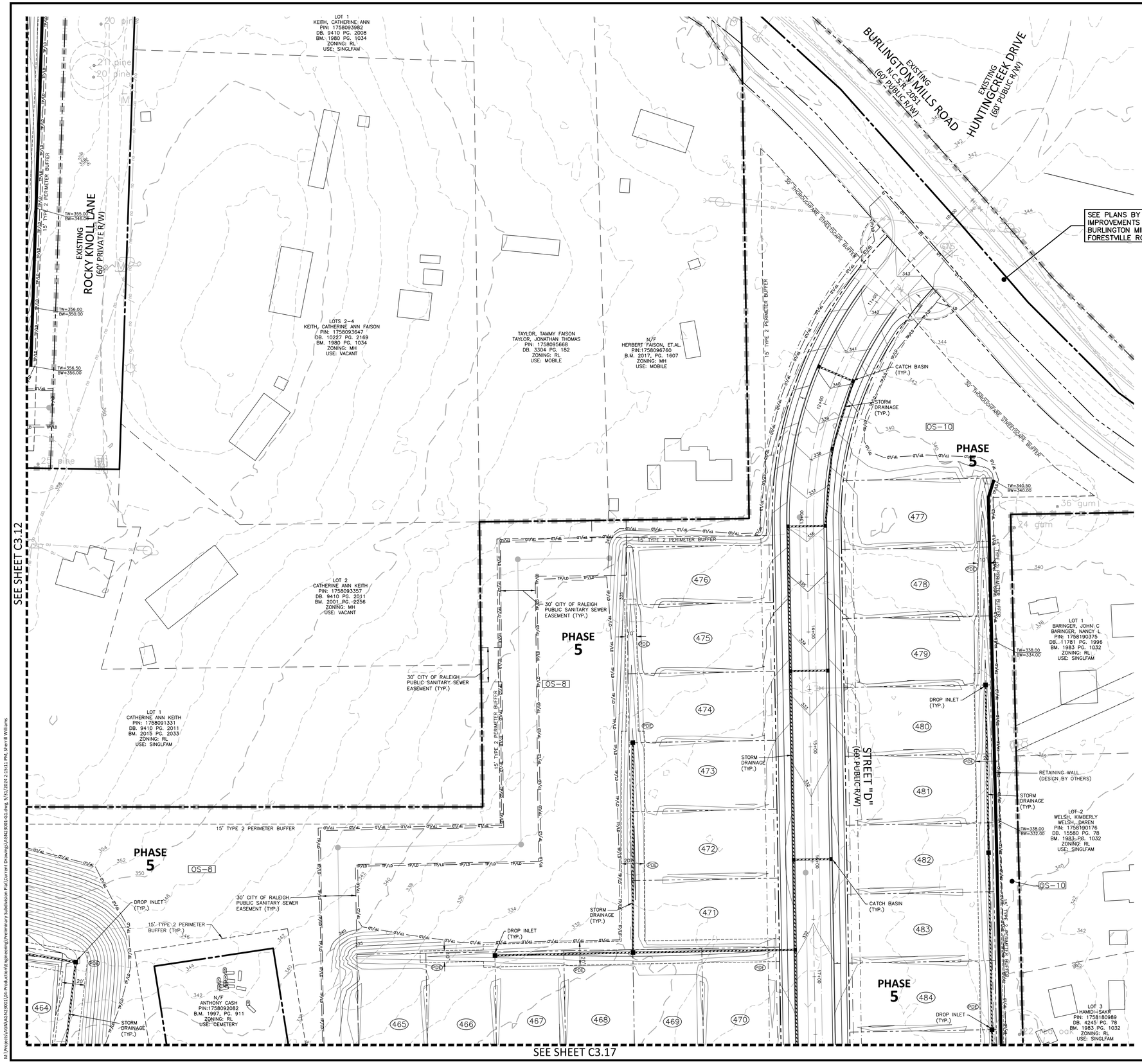

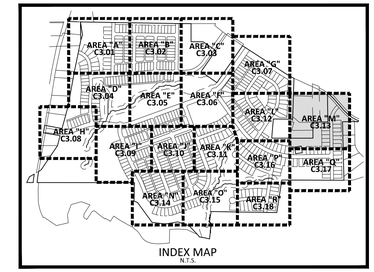

INDEX MAP
N.T.S.

GRADING LEGEND

	FLARED END SECTION
	ENDWALL SECTION
	CATCH BASIN
	DROP INLET
	STORM SERVICE INLET
	JUNCTION BOX
	DRAINAGE FLOW ARROW
250.50 / 250.00	TOP & BOTTOM CURB ELEVATIONS
TW=223.00 / BW=213.00	TOP OF WALL ELEVATION / BOTTOM OF WALL ELEVATION (NOTE: BOTTOM OF WALL IS GROUND ELEVATION NOT WALL FOUNDATION)
+ 250.60	SPOT ELEVATION
	STORM DRAINAGE
	STORM SERVICE LINE
TP TP TP	* TREE PROTECTION FENCE
TP/LD TP/LD	* TREE PROTECTION FENCE/ LIMITS OF DISTURBANCE
LD LD	LIMITS OF DISTURBANCE
250	MAJOR CONTOUR
252	MINOR CONTOUR
250	EXISTING MAJOR CONTOUR
252	EXISTING MINOR CONTOUR
	EASEMENT LINE
	10' LANDSCAPE BUFFER/EASEMENT
	3' CITY OF RALEIGH EASEMENT
	5' ACCESS, MAINTENANCE AND UTILITY EASEMENT (ALLEYS)
	PHASE LINE

* SEE TREE PROTECTION FENCE DETAIL, SHEET C8.00

SEE SHEET C0.01 FOR ALL PROJECT, SITE, GRADING, STORM DRAINAGE AND UTILITY NOTES

GRAPHIC SCALE
0 20 40 80
1 inch = 40 ft.

PRELIMINARY DRAWING - NOT RELEASED FOR CONSTRUCTION

McADAMS
The John R. McAdams Company, Inc.
2905 Meridian Parkway
Durham, NC 27713

phone 919. 361. 5000
fax 919. 361. 2269
license number: C-0293, C-187

www.mcadamsco.com

CLIENT

ALLIANCE GROUP OF NC, LLC
7208 FALLS OF NEUSE RD, SUITE 101
RALEIGH, NORTH CAROLINA 27615
CONTACT: JACOB ANDERSON
PHONE: 919. 239. 9486

AGNC BROKERAGE | CONSULTING | PLANNING

PEARCE FARM
PRELIMINARY PLAT PLANS
BURLINGTON MILLS ROAD
TOWN OF ROLESVILLE, WAKE FOREST TOWNSHIP, WAKE COUNTY, NORTH CAROLINA

PSP-23-04

NORTH CAROLINA PROFESSIONAL SEAL 22630 ENGINEER WILLIAM T. O'DANIEL
PRELIMINARY NOT FOR CONSTRUCTION

REVISIONS

NO.	DATE	
1	04. 01. 2024	REVISED PER TOWN COMMENTS
2	06. 03. 2024	REVISED PER TOWN COMMENTS

PLAN INFORMATION

PROJECT NO.	AGN23001
FILENAME	AGN23001-G1
CHECKED BY	.
DRAWN BY	.
SCALE	1"=40'
DATE	12. 01. 2023

SHEET

GRADING AND STORM DRAINAGE PLAN AREA "M"

C3.13

M:\Projects\AGN\AGN23001\04-Production\Engineering\Preliminary Subdivision Plat\Current Drawings\AGN23001-G1.dwg, 5/31/2024 2:15:11 PM, Sherrill Williams

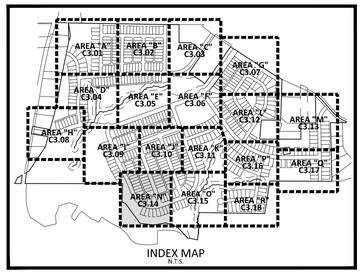

INDEX MAP
N.T.S.

GRADING LEGEND

- FLARED END SECTION
- ENDWALL SECTION
- CATCH BASIN
- DROP INLET
- STORM SERVICE INLET
- JUNCTION BOX
- DRAINAGE FLOW ARROW
- 250.50 / 250.00 — TOP & BOTTOM CURB ELEVATIONS
- TW=223.00 / BW=213.00 — TOP OF WALL ELEVATION / BOTTOM OF WALL ELEVATION (NOTE: BOTTOM OF WALL IS GROUND ELEVATION NOT WALL FOUNDATION)
- + 250.60 — SPOT ELEVATION
- STORM DRAINAGE
- STORM SERVICE LINE
- TP — TP — TP — * TREE PROTECTION FENCE
- TP/LD — TP/LD — * TREE PROTECTION FENCE/ LIMITS OF DISTURBANCE
- LD — LD — LIMITS OF DISTURBANCE
- 250 — MAJOR CONTOUR
- 252 — MINOR CONTOUR
- 250 — EXISTING MAJOR CONTOUR
- 252 — EXISTING MINOR CONTOUR
- EASEMENT LINE
- 10' LANDSCAPE BUFFER/EASEMENT
- 3' CITY OF RALEIGH EASEMENT
- 5' ACCESS, MAINTENANCE AND UTILITY EASEMENT (ALLEYS)
- PHASE LINE

* SEE TREE PROTECTION FENCE DETAIL, SHEET C8.00

SEE SHEET C0.01 FOR ALL PROJECT, SITE, GRADING, STORM DRAINAGE AND UTILITY NOTES

GRAPHIC SCALE
0 20 40 80
1 inch = 40 ft.

PRELIMINARY DRAWING - NOT RELEASED FOR CONSTRUCTION

McADAMS
The John R. McAdams Company, Inc.
2905 Meridian Parkway
Durham, NC 27713

phone 919. 361. 5000
fax 919. 361. 2269
license number: C-0293, C-187

www.mcadamsco.com

CLIENT

ALLIANCE GROUP OF NC, LLC
7208 FALLS OF NEUSE RD, SUITE 101
RALEIGH, NORTH CAROLINA 27615
CONTACT: JACOB ANDERSON
PHONE: 919. 239. 9486

AGNC BROKERAGE | CONSULTING | PLANNING

PEARCE FARM
PRELIMINARY PLAT PLANS
BURLINGTON MILLS ROAD
TOWN OF ROLESVILLE, WAKE FOREST TOWNSHIP, WAKE COUNTY, NORTH CAROLINA

PSP-23-04

NORTH CAROLINA PROFESSIONAL SEAL 22630 ENGINEER WILLIAM T. O'DANIEL
NOT FOR CONSTRUCTION

REVISIONS

NO.	DATE	
1	04. 01. 2024	REVISED PER TOWN COMMENTS
2	06. 03. 2024	REVISED PER TOWN COMMENTS

PLAN INFORMATION

PROJECT NO.	AGN23001
FILENAME	AGN23001-G1
CHECKED BY	.
DRAWN BY	.
SCALE	1"=40'
DATE	12. 01. 2023

SHEET

GRADING AND STORM DRAINAGE PLAN AREA "N"

C3.14

M:\Projects\AGN\AGN23001\04-Production\Engineering\Preliminary Subdivision Plat\Current Drawing\AGN23001-G1.dwg, 5/31/2024 2:15:47 PM, Sherrill Williams

SEE SHEET C3.11

SEE SHEET C3.14

SEE SHEET C3.18

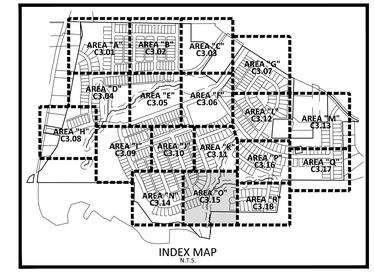

INDEX MAP
N.T.S.

GRADING LEGEND

	FLARED END SECTION
	ENDWALL SECTION
	CATCH BASIN
	DROP INLET
	STORM SERVICE INLET
	JUNCTION BOX
	DRAINAGE FLOW ARROW
250.50 / 250.00	TOP & BOTTOM CURB ELEVATIONS
TW=223.00 / BW=213.00	TOP OF WALL ELEVATION / BOTTOM OF WALL ELEVATION (NOTE: BOTTOM OF WALL IS GROUND ELEVATION NOT WALL FOUNDATION)
+ 250.60	SPOT ELEVATION
	STORM DRAINAGE
	STORM SERVICE LINE
TP TP TP	* TREE PROTECTION FENCE
TP/LD TP/LD	* TREE PROTECTION FENCE/ LIMITS OF DISTURBANCE
LD LD	LIMITS OF DISTURBANCE
250	MAJOR CONTOUR
252	MINOR CONTOUR
250	EXISTING MAJOR CONTOUR
252	EXISTING MINOR CONTOUR
	EASEMENT LINE
	10' LANDSCAPE BUFFER/EASEMENT
	3' CITY OF RALEIGH EASEMENT
	5' ACCESS, MAINTENANCE AND UTILITY EASEMENT (ALLEYS)
	PHASE LINE

* SEE TREE PROTECTION FENCE DETAIL, SHEET C8.00

SEE SHEET C0.01 FOR ALL PROJECT, SITE, GRADING, STORM DRAINAGE AND UTILITY NOTES

GRAPHIC SCALE
0 20 40 80
1 inch = 40 ft.

PRELIMINARY DRAWING - NOT RELEASED FOR CONSTRUCTION

MCADAMS
The John R. McAdams Company, Inc.
2905 Meridian Parkway
Durham, NC 27713

phone 919. 361. 5000
fax 919. 361. 2269
license number: C-0293, C-187

www.mcadamsco.com

CLIENT

ALLIANCE GROUP OF NC, LLC
7208 FALLS OF NEUSE RD, SUITE 101
RALEIGH, NORTH CAROLINA 27615
CONTACT: JACOB ANDERSON
PHONE: 919. 239. 9486

AGNC BROKERAGE | CONSULTING | PLANNING

PEARCE FARM
PRELIMINARY PLAT PLANS
BURLINGTON MILLS ROAD
TOWN OF ROLESVILLE, WAKE FOREST TOWNSHIP, WAKE COUNTY, NORTH CAROLINA

PSP-23-04

NORTH CAROLINA PROFESSIONAL SEAL 22630 ENGINEER WILLIAM T. O'DANIEL
NOT FOR CONSTRUCTION

REVISIONS

NO.	DATE	
1	04. 01. 2024	REVISED PER TOWN COMMENTS
2	06. 03. 2024	REVISED PER TOWN COMMENTS

PLAN INFORMATION

PROJECT NO.	AGN23001
FILENAME	AGN23001-G1
CHECKED BY	.
DRAWN BY	.
SCALE	1"=40'
DATE	12. 01. 2023

SHEET

GRADING AND STORM DRAINAGE PLAN AREA "O"

C3.15

M:\Projects\AGN\AGN23001\04-Production\Engineering\Preliminary Subdivision Plat\Current Drawings\AGN23001-G1.dwg, 5/31/2024 2:16:14 PM, Sherrill Williams

SEE SHEET C3.12

SEE SHEET C3.11

SEE SHEET C3.17

SEE SHEET C3.18

PHASE 4

PHASE 5

STREET "C" (60' PUBLIC R/W)

STREET "E" (47' PUBLIC R/W)

STREET "G" (47' PUBLIC R/W)

LOT 1
CATHERINE ANN KEITH
PIN: 1758091331
DB. 9410 PG. 2011
BM. 2015 PG. 2033
ZONING: RL
USE: SINGLFAM

N/F
ANTHONY CASH
PIN:1758092082
B.M. 1997, PG. 911
ZONING: RL
USE: CEMETERY

20' WIDE ACCESS EASEMENT TO CEMETERY FROM PUBLIC RIGHT-OF-WAY

RONALD GAY REVOCABLE TRUST CALDWELL, GINGER ANN GAY
PIN: 1758067247
DB. 15275 PG. 1754
ZONING: RL
USE: SINGLFAM

STORMWATER CONTROL MEASURE "E"

OS-4

OS-7

OS-8

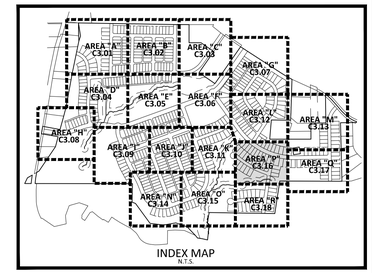

INDEX MAP
N.T.S.

GRADING LEGEND

- FLARED END SECTION
- ENDWALL SECTION
- CATCH BASIN
- DROP INLET
- STORM SERVICE INLET
- JUNCTION BOX
- DRAINAGE FLOW ARROW
- 250.50 / 250.00 — TOP & BOTTOM CURB ELEVATIONS
- TW=223.00 / BW=213.00 — TOP OF WALL ELEVATION / BOTTOM OF WALL ELEVATION (NOTE: BOTTOM OF WALL IS GROUND ELEVATION NOT WALL FOUNDATION)
- + 250.60 — SPOT ELEVATION
- STORM DRAINAGE
- STORM SERVICE LINE
- TP — TP — TP — * TREE PROTECTION FENCE
- TP/LD — TP/LD — * TREE PROTECTION FENCE/ LIMITS OF DISTURBANCE
- LD — LD — LIMITS OF DISTURBANCE
- 250 — MAJOR CONTOUR
- 252 — MINOR CONTOUR
- 250 — EXISTING MAJOR CONTOUR
- 252 — EXISTING MINOR CONTOUR
- EASEMENT LINE
- 10' LANDSCAPE BUFFER/EASEMENT
- 3' CITY OF RALEIGH EASEMENT
- 5' ACCESS, MAINTENANCE AND UTILITY EASEMENT (ALLEYS)
- PHASE LINE

* SEE TREE PROTECTION FENCE DETAIL, SHEET C8.00

SEE SHEET C0.01 FOR ALL PROJECT, SITE, GRADING, STORM DRAINAGE AND UTILITY NOTES

GRAPHIC SCALE
0 20 40 80
1 inch = 40 ft.

PRELIMINARY DRAWING - NOT RELEASED FOR CONSTRUCTION

McADAMS
The John R. McAdams Company, Inc.
2905 Meridian Parkway
Durham, NC 27713

phone 919. 361. 5000
fax 919. 361. 2269
license number: C-0293, C-187

www.mcadamsco.com

CLIENT

ALLIANCE GROUP OF NC, LLC
7208 FALLS OF NEUSE RD, SUITE 101
RALEIGH, NORTH CAROLINA 27615
CONTACT: JACOB ANDERSON
PHONE: 919. 239. 9486

AGNC BROKERAGE | CONSULTING | PLANNING

PEARCE FARM
PRELIMINARY PLAT PLANS
BURLINGTON MILLS ROAD
TOWN OF ROLESVILLE, WAKE FOREST TOWNSHIP, WAKE COUNTY, NORTH CAROLINA

PSP-23-04

NORTH CAROLINA PROFESSIONAL SEAL 22630 ENGINEER WILLIAM T. O'DANIEL
NOT FOR CONSTRUCTION

REVISIONS

NO.	DATE	
1	04. 01. 2024	REVISED PER TOWN COMMENTS
2	06. 03. 2024	REVISED PER TOWN COMMENTS

PLAN INFORMATION

PROJECT NO.	AGN23001
FILENAME	AGN23001-G1
CHECKED BY	.
DRAWN BY	.
SCALE	1"=40'
DATE	12. 01. 2023

SHEET

GRADING AND STORM DRAINAGE PLAN AREA "P"

C3.16

M:\Projects\AGN\AGN23001\04-Production\Engineering\Preliminary Subdivision Plat\Current Drawings\AGN23001-G1.dwg, 5/31/2024 2:16:45 PM, Sherrill Williams

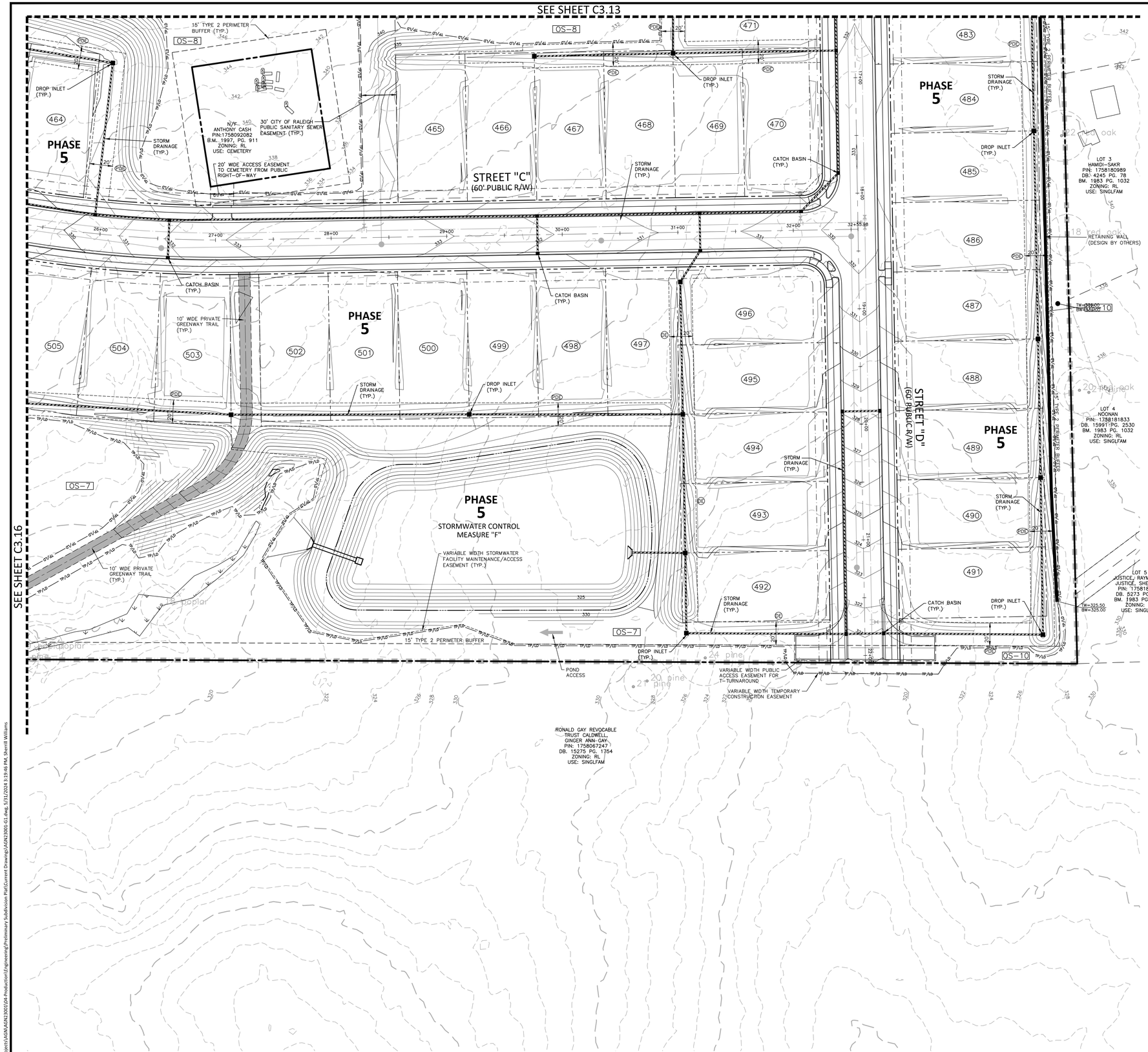

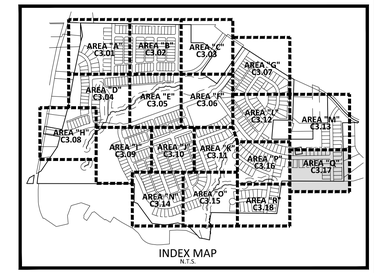

GRADING LEGEND

- FLARED END SECTION
- ENDWALL SECTION
- CATCH BASIN
- DROP INLET
- STORM SERVICE INLET
- JUNCTION BOX
- DRAINAGE FLOW ARROW
- 250.50 / 250.00 — TOP & BOTTOM CURB ELEVATIONS
- TW=223.00 / BW=213.00 — TOP OF WALL ELEVATION / BOTTOM OF WALL ELEVATION (NOTE: BOTTOM OF WALL IS GROUND ELEVATION NOT WALL FOUNDATION)
- + 250.60 — SPOT ELEVATION
- STORM DRAINAGE
- STORM SERVICE LINE
- TP — TP — TP — * TREE PROTECTION FENCE
- TP/LD — TP/LD — * TREE PROTECTION FENCE/ LIMITS OF DISTURBANCE
- LD — LD — LIMITS OF DISTURBANCE
- 250 — MAJOR CONTOUR
- 252 — MINOR CONTOUR
- 250 — EXISTING MAJOR CONTOUR
- 252 — EXISTING MINOR CONTOUR
- EASEMENT LINE
- 10' LANDSCAPE BUFFER/EASEMENT
- 3' CITY OF RALEIGH EASEMENT
- 5' ACCESS, MAINTENANCE AND UTILITY EASEMENT (ALLEYS)
- PHASE LINE

* SEE TREE PROTECTION FENCE DETAIL, SHEET C8.00

SEE SHEET C0.01 FOR ALL PROJECT, SITE, GRADING, STORM DRAINAGE AND UTILITY NOTES

GRAPHIC SCALE
0 20 40 80
1 inch = 40 ft.

PRELIMINARY DRAWING - NOT RELEASED FOR CONSTRUCTION

MCADAMS
The John R. McAdams Company, Inc.
2905 Meridian Parkway
Durham, NC 27713

phone 919. 361. 5000
fax 919. 361. 2269
license number: C-0293, C-187

www.mcadamsco.com

CLIENT

ALLIANCE GROUP OF NC, LLC
7208 FALLS OF NEUSE RD, SUITE 101
RALEIGH, NORTH CAROLINA 27615
CONTACT: JACOB ANDERSON
PHONE: 919. 239. 9486

AGNC BROKERAGE | CONSULTING | PLANNING

PEARCE FARM
PRELIMINARY PLAT PLANS
BURLINGTON MILLS ROAD
TOWN OF ROLESVILLE, WAKE FOREST TOWNSHIP, WAKE COUNTY, NORTH CAROLINA

PSP-23-04

NORTH CAROLINA PROFESSIONAL SEAL 22630 ENGINEER WILLIAM T. O'DANIEL
NOT FOR CONSTRUCTION

REVISIONS

NO.	DATE	
1	04. 01. 2024	REVISED PER TOWN COMMENTS
2	06. 03. 2024	REVISED PER TOWN COMMENTS

PLAN INFORMATION

PROJECT NO.	AGN23001
FILENAME	AGN23001-G1
CHECKED BY	.
DRAWN BY	.
SCALE	1"=40'
DATE	12. 01. 2023

SHEET

GRADING AND STORM DRAINAGE PLAN AREA "Q"

C3.17

I:\Projects\AGN\AGN23001\04-Production\Engineering\Preliminary Subdivision Plat\Current Drawings\AGN23001-G1.dwg, 5/31/2024 3:19:46 PM, Sherrill Williams

SEE SHEET C3.16

SEE SHEET C3.15

SEE SHEET C3.17

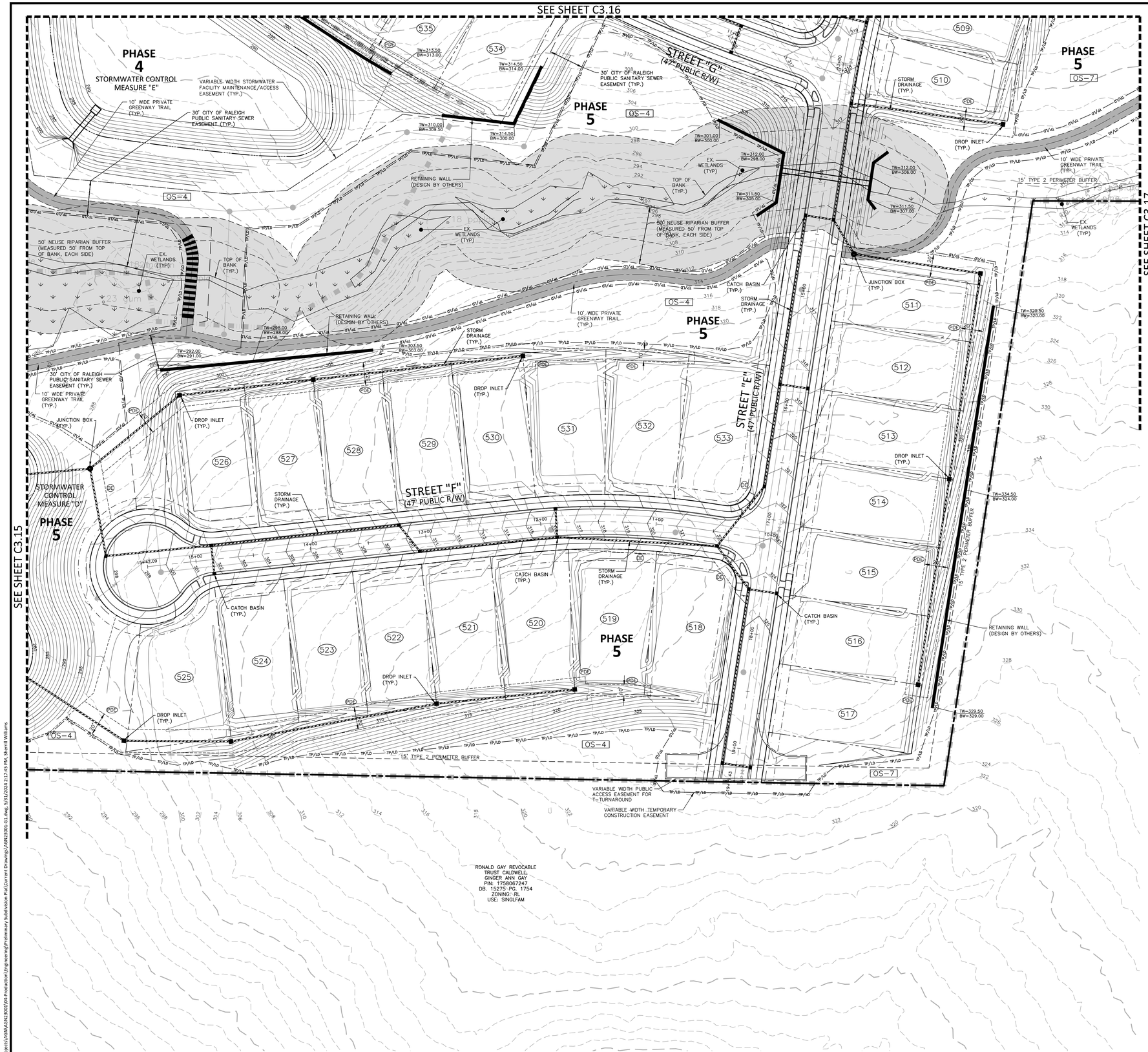

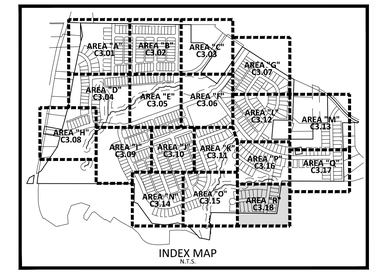

INDEX MAP
N.T.S.

GRADING LEGEND

	FLARED END SECTION
	ENDWALL SECTION
	CATCH BASIN
	DROP INLET
	STORM SERVICE INLET
	JUNCTION BOX
	DRAINAGE FLOW ARROW
250.50 / 250.00	TOP & BOTTOM CURB ELEVATIONS
TW=223.00 / BW=213.00	TOP OF WALL ELEVATION / BOTTOM OF WALL ELEVATION (NOTE: BOTTOM OF WALL IS GROUND ELEVATION NOT WALL FOUNDATION)
+ 250.60	SPOT ELEVATION
	STORM DRAINAGE
	STORM SERVICE LINE
TP TP TP	* TREE PROTECTION FENCE
TP/LD TP/LD	* TREE PROTECTION FENCE/ LIMITS OF DISTURBANCE
LD LD	LIMITS OF DISTURBANCE
250	MAJOR CONTOUR
252	MINOR CONTOUR
250	EXISTING MAJOR CONTOUR
252	EXISTING MINOR CONTOUR
	EASEMENT LINE
	10' LANDSCAPE BUFFER/EASEMENT
	3' CITY OF RALEIGH EASEMENT
	5' ACCESS, MAINTENANCE AND UTILITY EASEMENT (ALLEYS)
	PHASE LINE

* SEE TREE PROTECTION FENCE DETAIL, SHEET C8.00

SEE SHEET C0.01 FOR ALL PROJECT, SITE, GRADING, STORM DRAINAGE AND UTILITY NOTES

GRAPHIC SCALE
0 20 40 80
1 inch = 40 ft.

PRELIMINARY DRAWING - NOT RELEASED FOR CONSTRUCTION

McADAMS
The John R. McAdams Company, Inc.
2905 Meridian Parkway
Durham, NC 27713

phone 919. 361. 5000
fax 919. 361. 2269
license number: C-0293, C-187

www.mcadamsco.com

CLIENT

ALLIANCE GROUP OF NC, LLC
7208 FALLS OF NEUSE RD, SUITE 101
RALEIGH, NORTH CAROLINA 27615
CONTACT: JACOB ANDERSON
PHONE: 919. 239. 9486

AGNC BROKERAGE | CONSULTING | PLANNING

PEARCE FARM
PRELIMINARY PLAT PLANS
BURLINGTON MILLS ROAD
TOWN OF ROLESVILLE, WAKE FOREST TOWNSHIP, WAKE COUNTY, NORTH CAROLINA

PSP-23-04

NORTH CAROLINA PROFESSIONAL SEAL 22630 ENGINEER WILLIAM T. O'DANIEL
NOT FOR CONSTRUCTION

REVISIONS

NO.	DATE	
1	04. 01. 2024	REVISED PER TOWN COMMENTS
2	06. 03. 2024	REVISED PER TOWN COMMENTS

PLAN INFORMATION

PROJECT NO.	AGN23001
FILENAME	AGN23001-G1
CHECKED BY	.
DRAWN BY	.
SCALE	1"=40'
DATE	12. 01. 2023

SHEET

GRADING AND STORM DRAINAGE PLAN AREA "R"

C3.18

I:\Projects\AGN\AGN23001\04-Production\Engineering\Preliminary Subdivision Plat\Current Drawings\AGN23001-G1.dwg, 5/31/2024 2:17:45 PM, Sherrill Williams

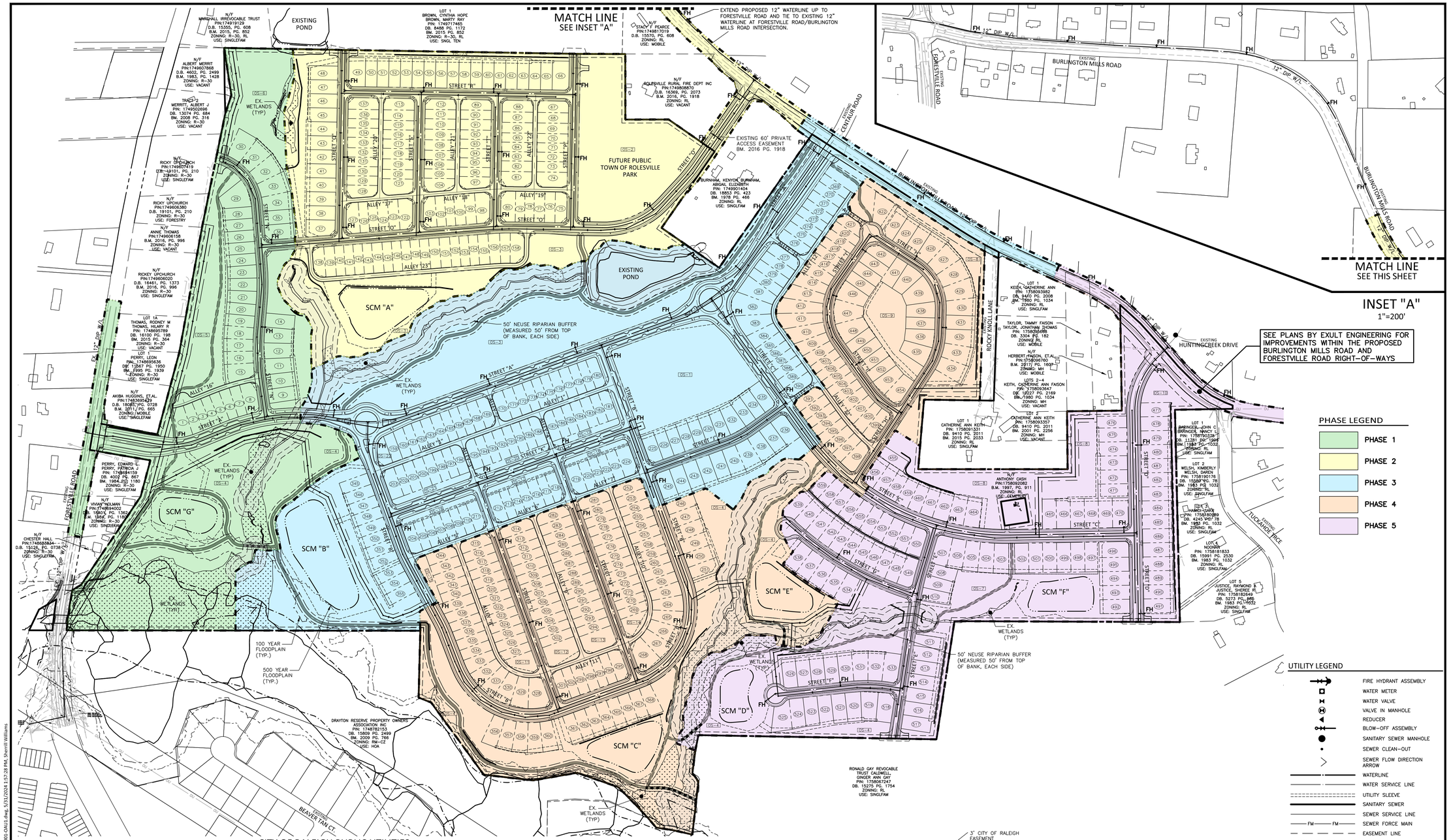

PHASE LEGEND

- PHASE 1
- PHASE 2
- PHASE 3
- PHASE 4
- PHASE 5

UTILITY LEGEND

- FIRE HYDRANT ASSEMBLY
- WATER METER
- WATER VALVE
- VALVE IN MANHOLE
- REDUCER
- BLOW-OFF ASSEMBLY
- SANITARY SEWER MANHOLE
- SEWER CLEAN-OUT
- SEWER FLOW DIRECTION ARROW
- WATERLINE
- WATER SERVICE LINE
- UTILITY SLEEVE
- SANITARY SEWER
- SEWER SERVICE LINE
- SEWER FORCE MAIN
- EASEMENT LINE
- PHASE LINE

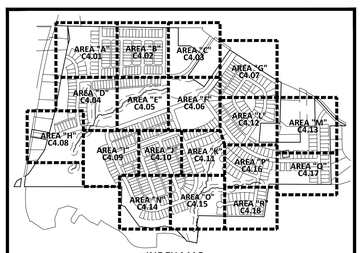

INDEX MAP
N.T.S.

CITY OF RALEIGH PUBLIC UTILITIES STANDARD UTILITY NOTES (AS APPLICABLE)

1. ALL MATERIALS & CONSTRUCTION METHODS SHALL BE IN ACCORDANCE WITH CITY OF RALEIGH DESIGN STANDARDS, DETAILS & SPECIFICATIONS (REFERENCE: CORPUD HANDBOOK, CURRENT EDITION).
2. UTILITY SEPARATION REQUIREMENTS:
   a) A DISTANCE OF 100' SHALL BE MAINTAINED BETWEEN SANITARY SEWER & ANY PRIVATE OR PUBLIC WATER SUPPLY SOURCE SUCH AS AN IMPOUNDED RESERVOIR USED AS A SOURCE OF DRINKING WATER. IF ADEQUATE LATERAL SEPARATION CANNOT BE ACHIEVED, FERROUS SANITARY SEWER PIPE SHALL BE SPECIFIED & INSTALLED TO WATERLINE SPECIFICATIONS. HOWEVER, THE MINIMUM SEPARATION SHALL NOT BE LESS THAN 25' FROM A PRIVATE WELL OR 50' FROM A PUBLIC WELL.
   b) WHEN INSTALLING WATER &/OR SEWER MAINS, THE HORIZONTAL SEPARATION BETWEEN UTILITIES SHALL BE 10'. IF THIS SEPARATION CANNOT BE MAINTAINED DUE TO EXISTING CONDITIONS, THE VARIATION ALLOWED IS THE WATER MAIN IN A SEPARATE TRENCH WITH THE ELEVATION OF THE WATER MAIN AT LEAST 18" ABOVE THE TOP OF THE SEWER & MUST BE APPROVED BY THE PUBLIC UTILITIES DIRECTOR. ALL DISTANCES ARE MEASURED FROM OUTSIDE DIAMETER TO OUTSIDE DIAMETER.
   c) WHERE IT IS IMPOSSIBLE TO OBTAIN PROPER SEPARATION, OR ANYTIME A SANITARY SEWER PASSES OVER A WATERMAIN, DIP MATERIALS OR STEEL ENCASEMENT EXTENDED 10' ON EACH SIDE OF CROSSING MUST BE SPECIFIED & INSTALLED TO WATERLINE SPECIFICATIONS.
   d) 5.0' MINIMUM HORIZONTAL SEPARATION IS REQUIRED BETWEEN ALL SANITARY SEWER & STORM SEWER FACILITIES, UNLESS DIP MATERIAL IS SPECIFIED FOR SANITARY SEWER.
   e) MAINTAIN 18" MIN. VERTICAL SEPARATION AT ALL WATERMAIN & RCP STORM DRAIN CROSSINGS; MAINTAIN 18" MIN. VERTICAL SEPARATION AT ALL SANITARY SEWER & RCP STORM DRAIN CROSSINGS. WHERE ADEQUATE SEPARATIONS CANNOT BE ACHIEVED, SPECIFY DIP MATERIALS & A CONCRETE CRADLE HAVING 6" MIN. CLEARANCE (PER CORPUD DETAILS W-41 & S-49).
   f) ALL OTHER UNDERGROUND UTILITIES SHALL CROSS WATER & SEWER FACILITIES WITH 18" MIN. VERTICAL SEPARATION REQUIRED.
3. ANY NECESSARY FIELD REVISIONS ARE SUBJECT TO REVIEW & APPROVAL OF AN AMENDED PLAN &/OR PROFILE BY THE CITY OF RALEIGH PUBLIC UTILITIES DEPARTMENT PRIOR TO CONSTRUCTION.
4. DEVELOPER SHALL PROVIDE 30 DAYS ADVANCE WRITTEN NOTICE TO OWNER FOR ANY WORK REQUIRED WITHIN AN EXISTING CITY OF RALEIGH UTILITY EASEMENT TRAVERSING PRIVATE PROPERTY.
5. CONTRACTOR SHALL MAINTAIN CONTINUOUS WATER & SEWER SERVICE TO EXISTING RESIDENCES & BUSINESSES THROUGHOUT CONSTRUCTION OF PROJECT. ANY NECESSARY SERVICE INTERRUPTIONS SHALL BE PRECEDED BY A 24 HOUR ADVANCE NOTICE TO THE CITY OF RALEIGH PUBLIC UTILITIES DEPARTMENT.
6. 3.0' MINIMUM COVER IS REQUIRED ON ALL WATER MAINS & SEWER FORCEMAINS. 4.0' MINIMUM COVER IS REQUIRED ON ALL REUSE MAINS.
7. IT IS THE DEVELOPER'S RESPONSIBILITY TO ABANDON OR REMOVE EXISTING WATER & SEWER SERVICES NOT BEING USED IN REDEVELOPMENT OF A SITE UNLESS OTHERWISE DIRECTED BY THE CITY OF RALEIGH PUBLIC UTILITIES DEPARTMENT. THIS INCLUDES ABANDONING TAP AT MAIN & REMOVAL OF SERVICE FROM ROW OR EASEMENT PER CORPUD HANDBOOK PROCEDURE.
8. INSTALL 3/4" COPPER WATER SERVICES WITH METERS LOCATED AT ROW OR WITHIN A 22' WATERLINE EASEMENT IMMEDIATELY ADJACENT. NOTE: IT IS THE APPLICANT'S RESPONSIBILITY TO PROPERLY SIZE THE WATER SERVICE FOR EACH CONNECTION TO PROVIDE ADEQUATE FLOW & PRESSURE.
9. INSTALL 4" PVC SEWER SERVICES @ 1.0% MINIMUM GRADE WITH CLEANOUTS LOCATED AT ROW OR EASEMENT LINE & SPACED EVERY 75 LINEAR FEET MAXIMUM.
10. PRESSURE REDUCING VALVES ARE REQUIRED ON ALL WATER SERVICES EXCEEDING 80 PSI; BACKWATER VALVES ARE REQUIRED ON ALL SANITARY SEWER SERVICES HAVING BUILDING DRAINS LOWER THAN 1.0' ABOVE THE NEXT UPSTREAM MANHOLE.
11. ALL ENVIRONMENTAL PERMITS APPLICABLE TO THE PROJECT MUST BE OBTAINED FROM NCDWQ, USACE &/OR FEMA FOR ANY RIPARIAN BUFFER, WETLAND &/OR FLOODPLAIN IMPACTS (RESPECTIVELY) PRIOR TO CONSTRUCTION.
12. NCDOT / RAILROAD ENCROACHMENT AGREEMENTS ARE REQUIRED FOR ANY UTILITY WORK (INCLUDING MAIN EXTENSIONS & SERVICE TAPS) WITHIN STATE OR RAILROAD ROW PRIOR TO CONSTRUCTION.
13. GREASE INTERCEPTOR / OIL WATER SEPARATOR SIZING CALCULATIONS & INSTALLATION SPECIFICATIONS SHALL BE APPROVED BY THE RW FOG PROGRAM COORDINATOR PRIOR TO ISSUANCE OF A UC / BLDG PERMIT. CONTACT (919) 996-4516 OR FOG@RALEIGHNC.GOV FOR MORE INFORMATION.
14. CROSS-CONNECTION CONTROL PROTECTION DEVICES ARE REQUIRED BASED ON DEGREE OF HEALTH HAZARD INVOLVED AS LISTED IN APPENDIX-B OF THE RULES GOVERNING PUBLIC WATER SYSTEMS IN NORTH CAROLINA. THESE GUIDELINES ARE THE MINIMUM REQUIREMENTS. THE DEVICES SHALL MEET AMERICAN SOCIETY OF SANITARY ENGINEERING (ASSE) STANDARDS OR BE ON THE UNIVERSITY OF SOUTHERN CALIFORNIA APPROVAL LIST. THE DEVICES SHALL BE INSTALLED AND TESTED (BOTH INITIAL AND PERIODIC TESTING THEREAFTER) IN ACCORDANCE WITH THE MANUFACTURER'S RECOMMENDATIONS OR THE LOCAL CROSS-CONNECTION CONTROL PROGRAM, WHICHEVER IS MORE STRINGENT. A CERTIFICATE OF COMPLIANCE SHALL ALSO BE OBTAINED FROM THE RW CROSS-CONNECTION COORDINATOR FOR EACH DEVICE PRIOR TO ISSUANCE OF A UC / BLDG PERMIT. CONTACT (919) 996-5923 OR CROSS.CONNECTION@RALEIGHNC.GOV FOR MORE INFORMATION.
15. NOTICE FOR PROJECTS WITH REPLACED OR OVERSIZED MAINS: IF THE CITY'S REIMBURSEMENT FOR AN OVERSIZED MAIN OR URBAN MAIN REPLACEMENT PROJECT IS $250,000 OR GREATER - THE PROJECT MUST BE PUBLICLY BID

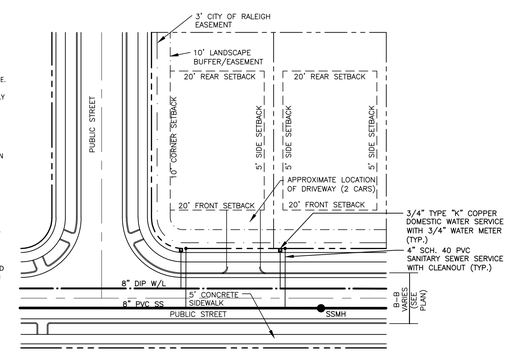

TYPICAL LOT LAYOUT
N.T.S.

GRAPHIC SCALE
0 100 200 400
1 inch = 200 ft.

PRELIMINARY DRAWING - NOT RELEASED FOR CONSTRUCTION

McADAMS
The John R. McAdams Company, Inc.
2905 Meridian Parkway
Durham, NC 27713

phone 919. 361. 5000
fax 919. 361. 2269
license number: C-0293, C-187

www.mcadamsco.com

CLIENT

ALLIANCE GROUP OF NC, LLC
7208 FALLS OF NEUSE RD, SUITE 101
RALEIGH, NORTH CAROLINA 27615
CONTACT: JACOB ANDERSON
PHONE: 919. 239. 9486

AGNC BROKERAGE | CONSULTING | PLANNING

PEARCE FARM
PRELIMINARY PLAT PLANS
BURLINGTON MILLS ROAD
TOWN OF ROLESVILLE, WAKE FOREST TOWNSHIP, WAKE COUNTY, NORTH CAROLINA

PSP-23-04

NORTH CAROLINA PROFESSIONAL SEAL 22630 ENGINEER WILLIAM T. O'DANIEL
NOT FOR CONSTRUCTION

REVISIONS

NO.	DATE	
1	04. 01. 2024	REVISED PER TOWN COMMENTS
2	06. 03. 2024	REVISED PER TOWN COMMENTS

PLAN INFORMATION

PROJECT NO.	AGN23001
FILENAME	AGN23001-OAU1
CHECKED BY	.
DRAWN BY	.
SCALE	1"=200'
DATE	12. 01. 2023

SHEET

OVERALL UTILITY PLAN

C4.00

\A\Projects\AGN\AGN23001\04-Production\Engineering\Preliminary Subdivision Plat\Current Drawings\AGN23001-OAU1.dwg, 5/31/2024 1:57:28 PM, Sherrill Williams

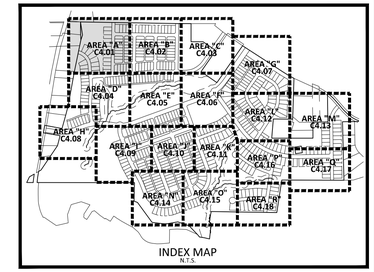

INDEX MAP
N.T.S.

UTILITY LEGEND

- FIRE HYDRANT ASSEMBLY
- WATER METER
- WATER VALVE
- REDUCER
- BLOW-OFF ASSEMBLY
- SANITARY SEWER MANHOLE
- SEWER CLEAN-OUT
- SEWER FLOW DIRECTION ARROW
- WATERLINE
- WATER SERVICE LINE
- UTILITY SLEEVE
- SANITARY SEWER
- SEWER SERVICE LINE
- FM — FM — SEWER FORCE MAIN
- EASEMENT LINE
- TP — TP — TP — * TREE PROTECTION FENCE
- TP/LD — TP/LD — * TREE PROTECTION FENCE/ LIMITS OF DISTURBANCE
- LD — LD — LIMITS OF DISTURBANCE
- 10' LANDSCAPE BUFFER/EASEMENT
- 3' CITY OF RALEIGH EASEMENT
- 5' ACCESS, MAINTENANCE AND UTILITY EASEMENT (ALLEYS)
- PHASE LINE

* SEE TREE PROTECTION FENCE DETAIL, SHEET C8.00

SEE SHEET C0.01 FOR ALL PROJECT, SITE, GRADING, STORM DRAINAGE AND UTILITY NOTES

GRAPHIC SCALE
0 20 40 80
1 inch = 40 ft.

PRELIMINARY DRAWING - NOT RELEASED FOR CONSTRUCTION

MCADAMS
The John R. McAdams Company, Inc.
2905 Meridian Parkway
Durham, NC 27713

phone 919. 361. 5000
fax 919. 361. 2269
license number: C-0293, C-187

www.mcadamsco.com

CLIENT

ALLIANCE GROUP OF NC, LLC
7208 FALLS OF NEUSE RD, SUITE 101
RALEIGH, NORTH CAROLINA 27615
CONTACT: JACOB ANDERSON
PHONE: 919. 239. 9486

AGNC BROKERAGE | CONSULTING | PLANNING

PEARCE FARM
PRELIMINARY PLAT PLANS
BURLINGTON MILLS ROAD
TOWN OF ROLESVILLE, WAKE FOREST TOWNSHIP,
WAKE COUNTY, NORTH CAROLINA

PSP-23-04

NORTH CAROLINA PROFESSIONAL SEAL 22630 ENGINEER WILLIAM T. O'DANIEL
NOT FOR CONSTRUCTION

REVISIONS

NO.	DATE	
1	04. 01. 2024	REVISED PER TOWN COMMENTS
2	06. 03. 2024	REVISED PER TOWN COMMENTS

PLAN INFORMATION

PROJECT NO.	AGN23001
FILENAME	AGN23001-U1
CHECKED BY	.
DRAWN BY	.
SCALE	1"=40'
DATE	12. 01. 2023

SHEET

UTILITY PLAN
AREA "A"

C4.01

M:\Projects\AGN\AGN23001\04-Production\Engineering\Preliminary Subdivision Plat\Current Drawing\AGN23001-U1.dwg, 5/31/2024 3:16:31 PM, Sherrill Williams

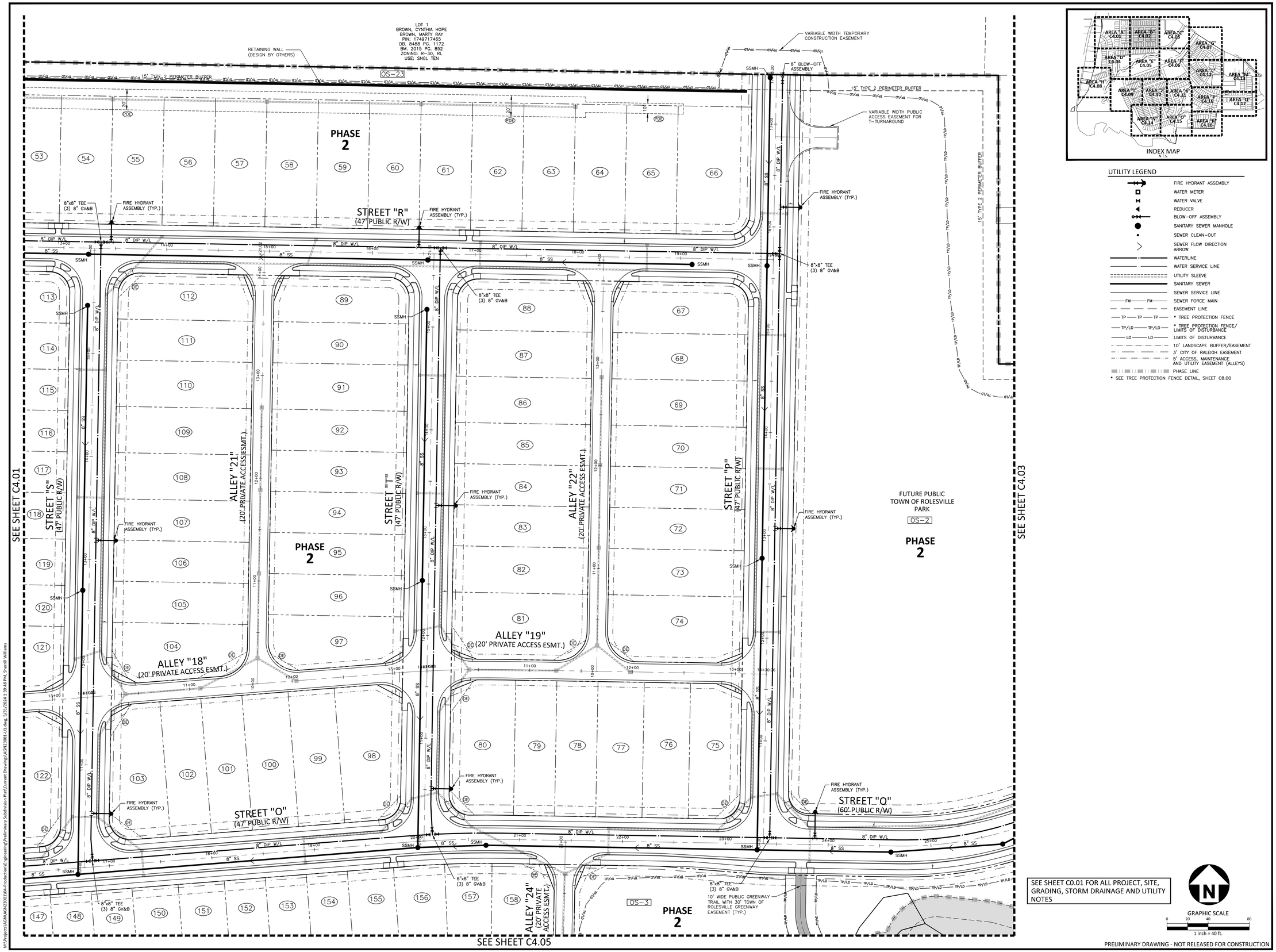

INDEX MAP
N.T.S.

UTILITY LEGEND

- FIRE HYDRANT ASSEMBLY
- WATER METER
- WATER VALVE
- REDUCER
- BLOW-OFF ASSEMBLY
- SANITARY SEWER MANHOLE
- SEWER CLEAN-OUT
- SEWER FLOW DIRECTION ARROW
- WATERLINE
- WATER SERVICE LINE
- UTILITY SLEEVE
- SANITARY SEWER
- SEWER SERVICE LINE
- FM — FM — SEWER FORCE MAIN
- EASEMENT LINE
- TP — TP — TP — * TREE PROTECTION FENCE
- TP/LD — TP/LD — * TREE PROTECTION FENCE/ LIMITS OF DISTURBANCE
- LD — LD — LIMITS OF DISTURBANCE
- 10' LANDSCAPE BUFFER/EASEMENT
- 3' CITY OF RALEIGH EASEMENT
- 5' ACCESS, MAINTENANCE AND UTILITY EASEMENT (ALLEYS)
- PHASE LINE

* SEE TREE PROTECTION FENCE DETAIL, SHEET C8.00

SEE SHEET C0.01 FOR ALL PROJECT, SITE, GRADING, STORM DRAINAGE AND UTILITY NOTES

GRAPHIC SCALE
0 20 40 80
1 inch = 40 ft.

PRELIMINARY DRAWING - NOT RELEASED FOR CONSTRUCTION

MCADAMS
The John R. McAdams Company, Inc.
2905 Meridian Parkway
Durham, NC 27713

phone 919. 361. 5000
fax 919. 361. 2269
license number: C-0293, C-187

www.mcadamsco.com

CLIENT

ALLIANCE GROUP OF NC, LLC
7208 FALLS OF NEUSE RD, SUITE 101
RALEIGH, NORTH CAROLINA 27615
CONTACT: JACOB ANDERSON
PHONE: 919. 239. 9486

AGNC BROKERAGE | CONSULTING | PLANNING

PEARCE FARM
PRELIMINARY PLAT PLANS
BURLINGTON MILLS ROAD
TOWN OF ROLESVILLE, WAKE FOREST TOWNSHIP, WAKE COUNTY, NORTH CAROLINA

PSP-23-04

NORTH CAROLINA PROFESSIONAL SEAL 22630 ENGINEER WILLIAM T. O'DANIEL
PRELIMINARY NOT FOR CONSTRUCTION

REVISIONS

NO.	DATE	
1	04. 01. 2024	REVISED PER TOWN COMMENTS
2	06. 03. 2024	REVISED PER TOWN COMMENTS

PLAN INFORMATION

PROJECT NO.	AGN23001
FILENAME	AGN23001-U1
CHECKED BY	.
DRAWN BY	.
SCALE	1"=40'
DATE	12. 01. 2023

SHEET

UTILITY PLAN
AREA "B"

C4.02

M:\Projects\AGN\AGN23001\04-Production\Engineering\Preliminary Subdivision Plat\Current Drawings\AGN23001-U1.dwg, 5/31/2024 11:39:48 PM, Sherrill Williams

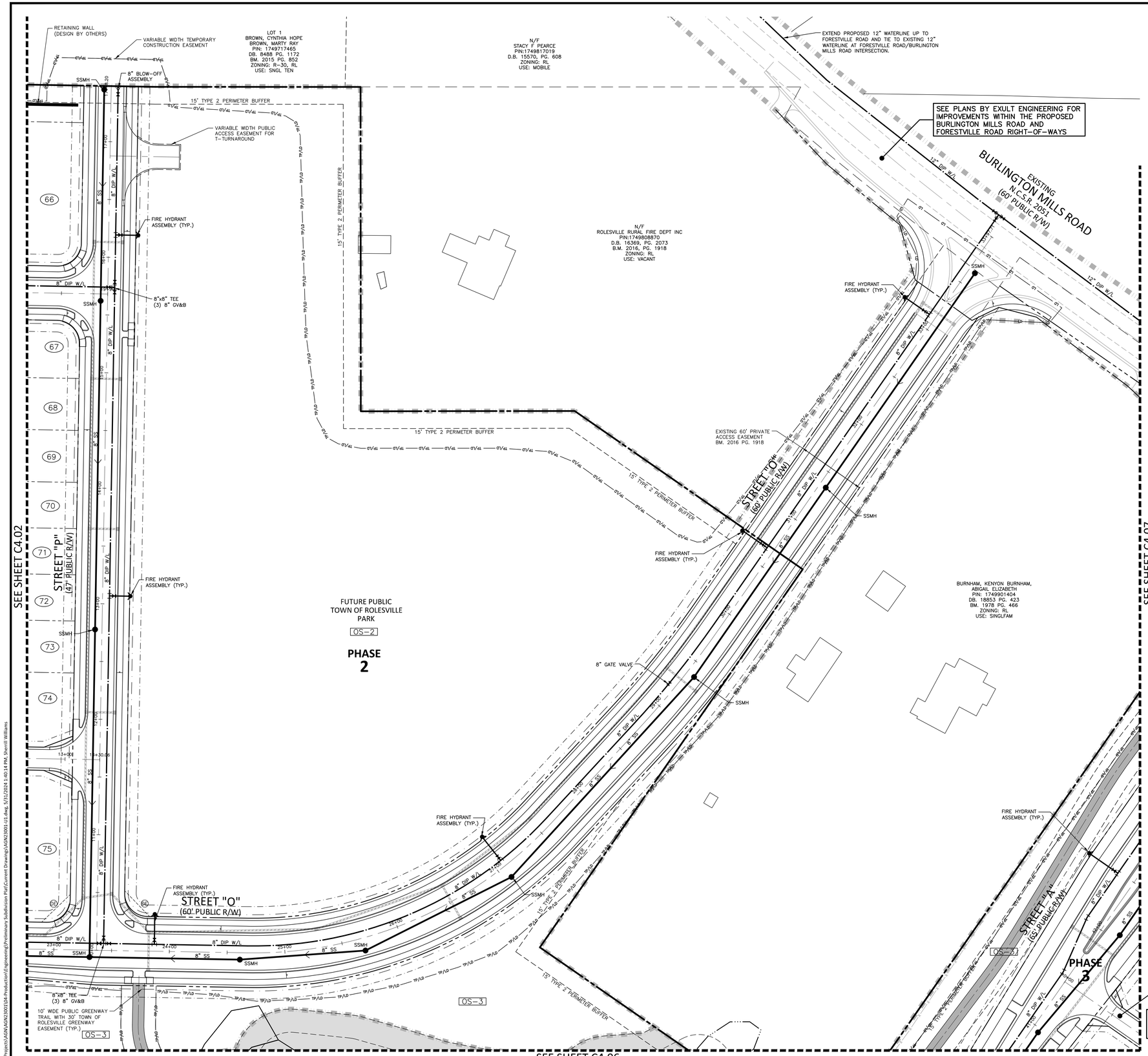

SEE SHEET C0.01 FOR ALL PROJECT, SITE, GRADING, STORM DRAINAGE AND UTILITY NOTES

GRAPHIC SCALE
0 20 40 80
1 inch = 40 ft.

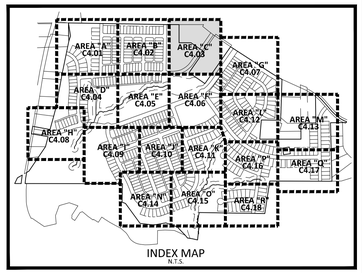

INDEX MAP
N.T.S.

UTILITY LEGEND

- FIRE HYDRANT ASSEMBLY
- WATER METER
- WATER VALVE
- REDUCER
- BLOW-OFF ASSEMBLY
- SANITARY SEWER MANHOLE
- SEWER CLEAN-OUT
- SEWER FLOW DIRECTION ARROW
- WATERLINE
- WATER SERVICE LINE
- UTILITY SLEEVE
- SANITARY SEWER
- SEWER SERVICE LINE
- FM — FM — SEWER FORCE MAIN
- EASEMENT LINE
- TP — TP — TP — * TREE PROTECTION FENCE
- TP/LD — TP/LD — * TREE PROTECTION FENCE/ LIMITS OF DISTURBANCE
- LD — LD — LIMITS OF DISTURBANCE
- 10' LANDSCAPE BUFFER/EASEMENT
- 3' CITY OF RALEIGH EASEMENT
- 5' ACCESS, MAINTENANCE AND UTILITY EASEMENT (ALLEYS)
- PHASE LINE

* SEE TREE PROTECTION FENCE DETAIL, SHEET C8.00

McADAMS
The John R. McAdams Company, Inc.
2905 Meridian Parkway
Durham, NC 27713

phone 919. 361. 5000
fax 919. 361. 2269
license number: C-0293, C-187

www.mcadamsco.com

CLIENT

ALLIANCE GROUP OF NC, LLC
7208 FALLS OF NEUSE RD, SUITE 101
RALEIGH, NORTH CAROLINA 27615
CONTACT: JACOB ANDERSON
PHONE: 919. 239. 9486

AGNC
BROKERAGE | CONSULTING | PLANNING

PEARCE FARM
PRELIMINARY PLAT PLANS
BURLINGTON MILLS ROAD
TOWN OF ROLESVILLE, WAKE FOREST TOWNSHIP, WAKE COUNTY, NORTH CAROLINA

PSP-23-04

NORTH CAROLINA PROFESSIONAL SEAL 22630 ENGINEER WILLIAM T. O'DANIEL
PRELIMINARY NOT FOR CONSTRUCTION

REVISIONS

NO.	DATE	
1	04. 01. 2024	REVISED PER TOWN COMMENTS
2	06. 03. 2024	REVISED PER TOWN COMMENTS

PLAN INFORMATION

PROJECT NO.	AGN23001
FILENAME	AGN23001-U1
CHECKED BY	.
DRAWN BY	.
SCALE	1"=40'
DATE	12. 01. 2023

SHEET

UTILITY PLAN
AREA "C"
C4.03

PRELIMINARY DRAWING - NOT RELEASED FOR CONSTRUCTION

M:\Project\AGN\AGN23001\04-Production\Engineering\Preliminary Subdivision Plat\Current Drawings\AGN23001-U1.dwg, 5/31/2024 1:40:14 PM, Sherrill Williams

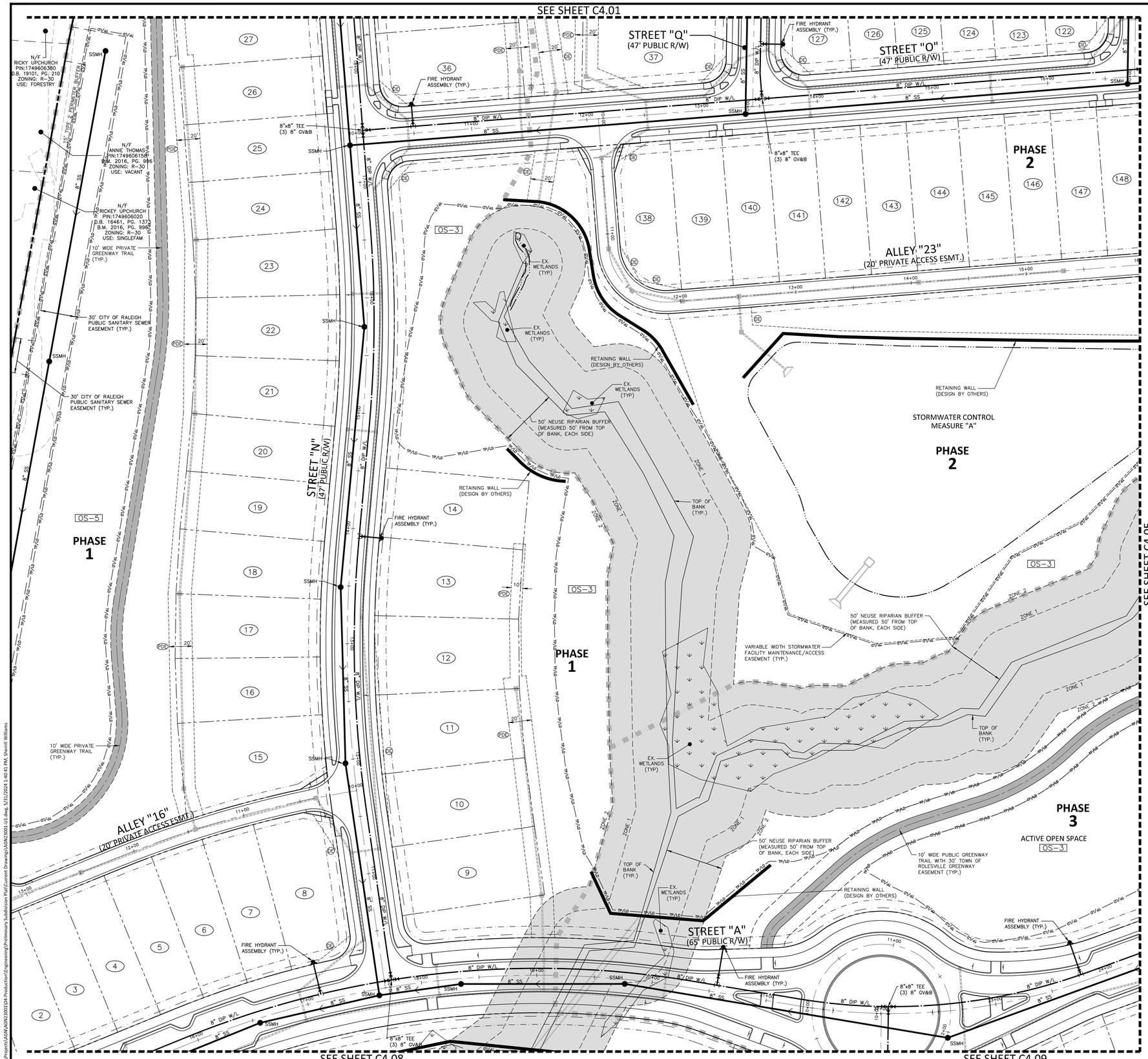

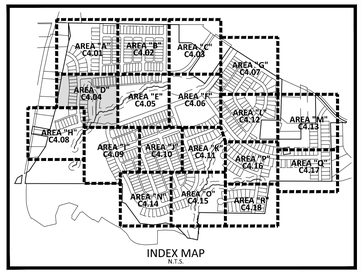

INDEX MAP
N.T.S.

UTILITY LEGEND

- FIRE HYDRANT ASSEMBLY
- WATER METER
- WATER VALVE
- REDUCER
- BLOW-OFF ASSEMBLY
- SANITARY SEWER MANHOLE
- SEWER CLEAN-OUT
- SEWER FLOW DIRECTION ARROW
- WATERLINE
- WATER SERVICE LINE
- UTILITY SLEEVE
- SANITARY SEWER
- SEWER SERVICE LINE
- FM — FM — SEWER FORCE MAIN
- EASEMENT LINE
- TP — TP — TP — * TREE PROTECTION FENCE
- TP/LD — TP/LD — * TREE PROTECTION FENCE/ LIMITS OF DISTURBANCE
- LD — LD — LIMITS OF DISTURBANCE
- 10' LANDSCAPE BUFFER/EASEMENT
- 3' CITY OF RALEIGH EASEMENT
- 5' ACCESS, MAINTENANCE AND UTILITY EASEMENT (ALLEYS)
- PHASE LINE

* SEE TREE PROTECTION FENCE DETAIL, SHEET C8.00

SEE SHEET C0.01 FOR ALL PROJECT, SITE, GRADING, STORM DRAINAGE AND UTILITY NOTES

GRAPHIC SCALE
0 20 40 80
1 inch = 40 ft.

PRELIMINARY DRAWING - NOT RELEASED FOR CONSTRUCTION

MCADAMS
The John R. McAdams Company, Inc.
2905 Meridian Parkway
Durham, NC 27713

phone 919. 361. 5000
fax 919. 361. 2269
license number: C-0293, C-187

www.mcadamsco.com

CLIENT

ALLIANCE GROUP OF NC, LLC
7208 FALLS OF NEUSE RD, SUITE 101
RALEIGH, NORTH CAROLINA 27615
CONTACT: JACOB ANDERSON
PHONE: 919. 239. 9486

AGNC BROKERAGE | CONSULTING | PLANNING

PEARCE FARM
PRELIMINARY PLAT PLANS
BURLINGTON MILLS ROAD
TOWN OF ROLESVILLE, WAKE FOREST TOWNSHIP, WAKE COUNTY, NORTH CAROLINA

PSP-23-04

NORTH CAROLINA PROFESSIONAL SEAL 22630 ENGINEER WILLIAM T. O'DANIEL
NOT FOR CONSTRUCTION

REVISIONS

NO.	DATE	
1	04. 01. 2024	REVISED PER TOWN COMMENTS
2	06. 03. 2024	REVISED PER TOWN COMMENTS

PLAN INFORMATION

PROJECT NO.	AGN23001
FILENAME	AGN23001-U1
CHECKED BY	.
DRAWN BY	.
SCALE	1"=40'
DATE	12. 01. 2023

SHEET

UTILITY PLAN AREA "D"

C4.04

M:\Projects\AGN\AGN23001\04-Production\Engineering\Preliminary Subdivision Plat\Current Drawing\AGN23001-U1.dwg, 5/31/2024 1:40:41 PM, Sherrill Williams

SEE SHEET C4.02

STREET "S" (47' PUBLIC R/W)

STREET "T" (47' PUBLIC R/W)

STREET "P" (47' PUBLIC R/W)

STREET "O" (47' PUBLIC R/W)

STREET "O" (60' PUBLIC R/W)

PUBLIC PARK

FIRE HYDRANT ASSEMBLY (TYP.)

8" DIP W/L

8" SS

SSMH

8"x8" TEE (3) 8" GV&B

PHASE 2

ALLEY "23" (20' PRIVATE ACCESS ESMT.)

ALLEY "24" (20' PRIVATE ACCESS ESMT.)

10' WIDE PUBLIC GREENWAY TRAIL WITH 30' TOWN OF ROLESVILLE GREENWAY EASEMENT (TYP.)

OS-3

RETAINING WALL (DESIGN BY OTHERS)

EX. WETLANDS (TYP)

TOP OF BANK (TYP.)

ZONE 1

ZONE 2

EXISTING POND

PHASE 3

STORMWATER CONTROL MEASURE "A"

VARIABLE WIDTH STORMWATER FACILITY MAINTENANCE/ACCESS EASEMENT (TYP.)

50' NEUSE RIPARIAN BUFFER (MEASURED 50' FROM TOP OF BANK, EACH SIDE)

SEE SHEET C4.04

SEE SHEET C4.06

ACTIVE OPEN SPACE

OS-3

PHASE 3

STREET "A" (65' PUBLIC R/W)

STREET "B" (65' PUBLIC R/W)

ALLEY "1" (20' PRIVATE ACCESS ESMT.)

ALLEY "2" (20' PRIVATE ACCESS ESMT.)

8" GATE VALVE

SEE SHEET C4.10

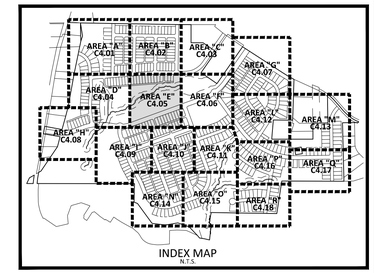

INDEX MAP
N.T.S.

UTILITY LEGEND

- FIRE HYDRANT ASSEMBLY
- WATER METER
- WATER VALVE
- REDUCER
- BLOW-OFF ASSEMBLY
- SANITARY SEWER MANHOLE
- SEWER CLEAN-OUT
- SEWER FLOW DIRECTION ARROW
- WATERLINE
- WATER SERVICE LINE
- UTILITY SLEEVE
- SANITARY SEWER
- SEWER SERVICE LINE
- FM — SEWER FORCE MAIN
- EASEMENT LINE
- TP — * TREE PROTECTION FENCE
- TP/LD — * TREE PROTECTION FENCE/ LIMITS OF DISTURBANCE
- LD — LIMITS OF DISTURBANCE
- 10' LANDSCAPE BUFFER/EASEMENT
- 3' CITY OF RALEIGH EASEMENT
- 5' ACCESS, MAINTENANCE AND UTILITY EASEMENT (ALLEYS)
- PHASE LINE

* SEE TREE PROTECTION FENCE DETAIL, SHEET C8.00

SEE SHEET C0.01 FOR ALL PROJECT, SITE, GRADING, STORM DRAINAGE AND UTILITY NOTES

GRAPHIC SCALE
0 20 40 80
1 inch = 40 ft.

PRELIMINARY DRAWING - NOT RELEASED FOR CONSTRUCTION

McADAMS
The John R. McAdams Company, Inc.
2905 Meridian Parkway
Durham, NC 27713

phone 919. 361. 5000
fax 919. 361. 2269
license number: C-0293, C-187

www.mcadamsco.com

CLIENT

ALLIANCE GROUP OF NC, LLC
7208 FALLS OF NEUSE RD, SUITE 101
RALEIGH, NORTH CAROLINA 27615
CONTACT: JACOB ANDERSON
PHONE: 919. 239. 9486

AGNC BROKERAGE | CONSULTING | PLANNING

PEARCE FARM
PRELIMINARY PLAT PLANS
BURLINGTON MILLS ROAD
TOWN OF ROLESVILLE, WAKE FOREST TOWNSHIP, WAKE COUNTY, NORTH CAROLINA

PSP-23-04

NORTH CAROLINA PROFESSIONAL SEAL 22630 ENGINEER WILLIAM T. O'DANIEL
NOT FOR CONSTRUCTION

REVISIONS

NO.	DATE	
1	04. 01. 2024	REVISED PER TOWN COMMENTS
2	06. 03. 2024	REVISED PER TOWN COMMENTS

PLAN INFORMATION

PROJECT NO.	AGN23001
FILENAME	AGN23001-U1
CHECKED BY	.
DRAWN BY	.
SCALE	1"=40'
DATE	12. 01. 2023

SHEET

UTILITY PLAN
AREA "E"

C4.05

M:\Projects\AGN\AGN23001\04-Production\Engineering\Preliminary Subdivision Plat\Current Drawings\AGN23001-U1.dwg, 5/31/2024 1:41:09 PM, Sherrill Williams

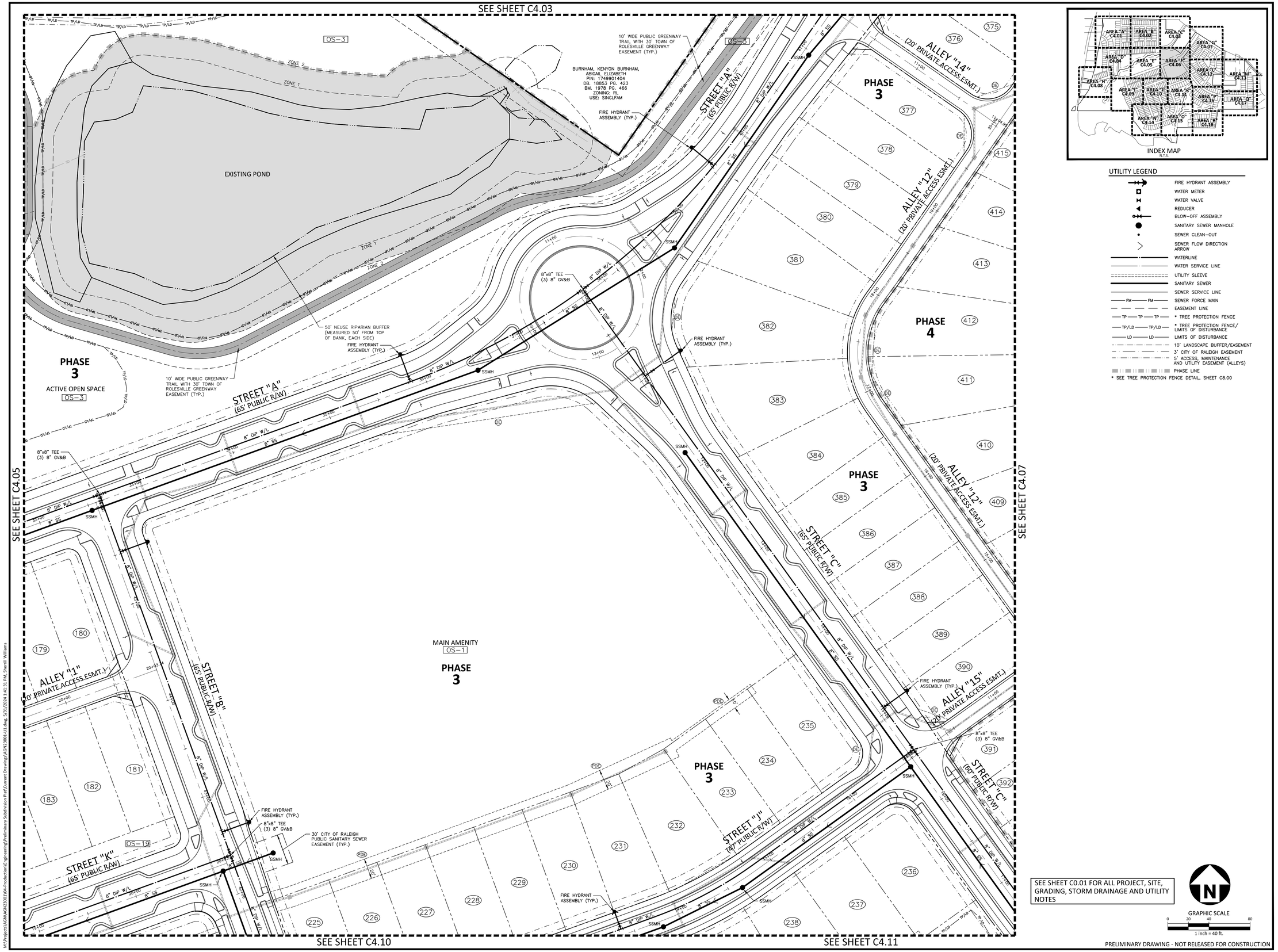

INDEX MAP
N.T.S.

UTILITY LEGEND

- FIRE HYDRANT ASSEMBLY
- WATER METER
- WATER VALVE
- REDUCER
- BLOW-OFF ASSEMBLY
- SANITARY SEWER MANHOLE
- SEWER CLEAN-OUT
- SEWER FLOW DIRECTION ARROW
- WATERLINE
- WATER SERVICE LINE
- UTILITY SLEEVE
- SANITARY SEWER
- SEWER SERVICE LINE
- FM — FM — SEWER FORCE MAIN
- EASEMENT LINE
- TP — TP — TP — * TREE PROTECTION FENCE
- TP/LD — TP/LD — * TREE PROTECTION FENCE/ LIMITS OF DISTURBANCE
- LD — LD — LIMITS OF DISTURBANCE
- 10' LANDSCAPE BUFFER/EASEMENT
- 3' CITY OF RALEIGH EASEMENT
- 5' ACCESS, MAINTENANCE AND UTILITY EASEMENT (ALLEYS)
- PHASE LINE

* SEE TREE PROTECTION FENCE DETAIL, SHEET C8.00

SEE SHEET C0.01 FOR ALL PROJECT, SITE, GRADING, STORM DRAINAGE AND UTILITY NOTES

GRAPHIC SCALE
0 20 40 80
1 inch = 40 ft.

PRELIMINARY DRAWING - NOT RELEASED FOR CONSTRUCTION

MCADAMS
The John R. McAdams Company, Inc.
2905 Meridian Parkway
Durham, NC 27713

phone 919. 361. 5000
fax 919. 361. 2269
license number: C-0293, C-187

www.mcadamsco.com

CLIENT

ALLIANCE GROUP OF NC, LLC
7208 FALLS OF NEUSE RD, SUITE 101
RALEIGH, NORTH CAROLINA 27615
CONTACT: JACOB ANDERSON
PHONE: 919. 239. 9486

AGNC BROKERAGE | CONSULTING | PLANNING

PEARCE FARM
PRELIMINARY PLAT PLANS
BURLINGTON MILLS ROAD
TOWN OF ROLESVILLE, WAKE FOREST TOWNSHIP, WAKE COUNTY, NORTH CAROLINA

PSP-23-04

NORTH CAROLINA PROFESSIONAL SEAL 22630 ENGINEER WILLIAM T. O'DANIEL
PRELIMINARY NOT FOR CONSTRUCTION

REVISIONS

NO.	DATE	
1	04. 01. 2024	REVISED PER TOWN COMMENTS
2	06. 03. 2024	REVISED PER TOWN COMMENTS

PLAN INFORMATION

PROJECT NO.	AGN23001
FILENAME	AGN23001-U1
CHECKED BY	.
DRAWN BY	.
SCALE	1"=40'
DATE	12. 01. 2023

SHEET

UTILITY PLAN
AREA "F"

C4.06

M:\Projects\AGN\AGN23001\04-Production\Engineering\Preliminary Subdivision Plat\Current Drawings\AGN23001-U1.dwg, 5/31/2024 1:41:31 PM, Sherrill Williams

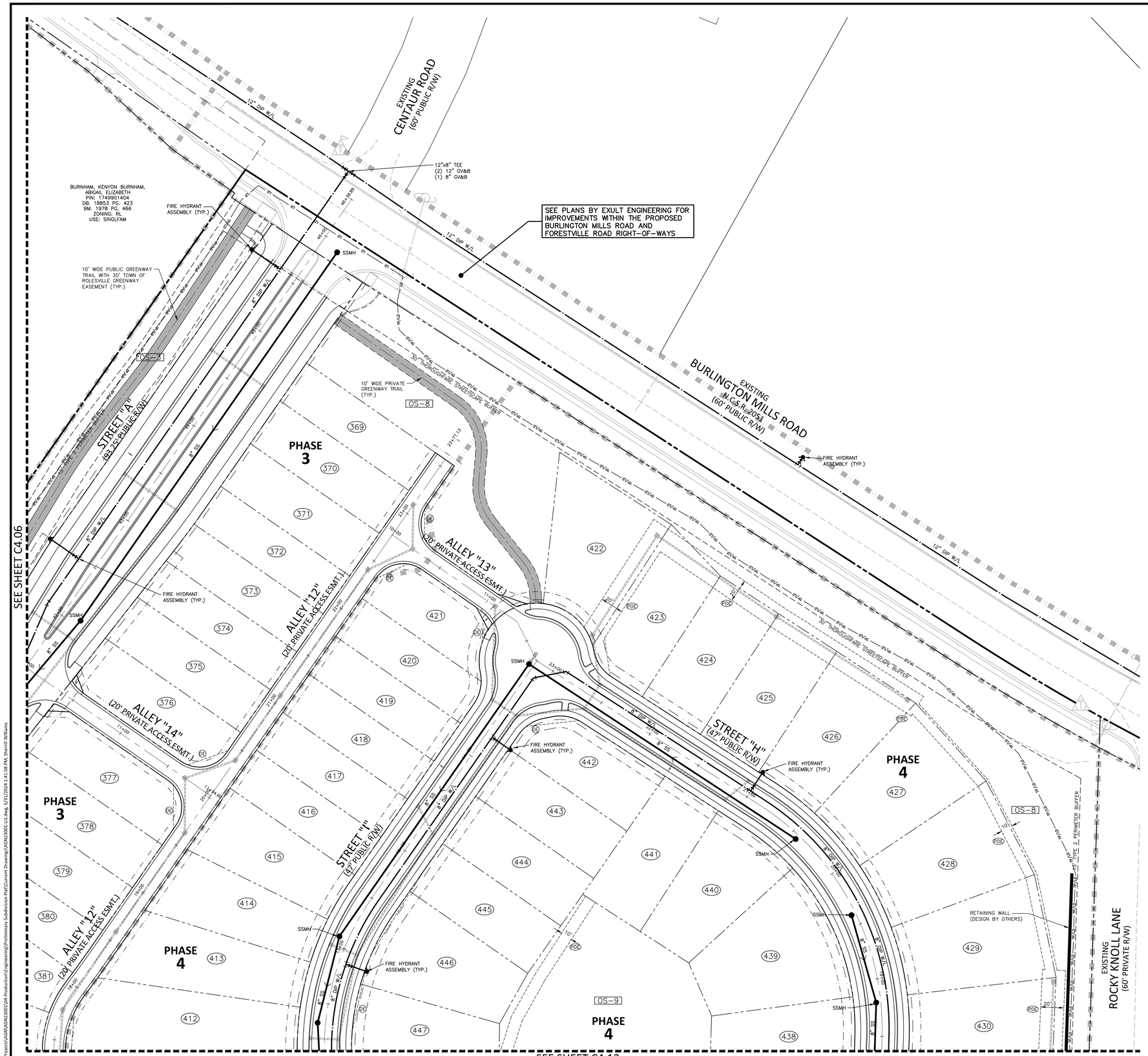

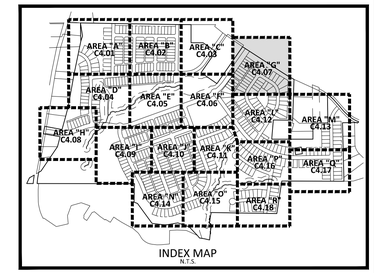

INDEX MAP
N.T.S.

UTILITY LEGEND

- FIRE HYDRANT ASSEMBLY
- WATER METER
- WATER VALVE
- REDUCER
- BLOW-OFF ASSEMBLY
- SANITARY SEWER MANHOLE
- SEWER CLEAN-OUT
- SEWER FLOW DIRECTION ARROW
- WATERLINE
- WATER SERVICE LINE
- UTILITY SLEEVE
- SANITARY SEWER
- SEWER SERVICE LINE
- FM — FM — SEWER FORCE MAIN
- EASEMENT LINE
- TP — TP — TP — * TREE PROTECTION FENCE
- TP/LD — TP/LD — * TREE PROTECTION FENCE/ LIMITS OF DISTURBANCE
- LD — LD — LIMITS OF DISTURBANCE
- 10' LANDSCAPE BUFFER/EASEMENT
- 3' CITY OF RALEIGH EASEMENT
- 5' ACCESS, MAINTENANCE AND UTILITY EASEMENT (ALLEYS)
- PHASE LINE

* SEE TREE PROTECTION FENCE DETAIL, SHEET C8.00

SEE SHEET C0.01 FOR ALL PROJECT, SITE, GRADING, STORM DRAINAGE AND UTILITY NOTES

GRAPHIC SCALE
0 20 40 80
1 inch = 40 ft.

PRELIMINARY DRAWING - NOT RELEASED FOR CONSTRUCTION

MCADAMS
The John R. McAdams Company, Inc.
2905 Meridian Parkway
Durham, NC 27713

phone 919. 361. 5000
fax 919. 361. 2269
license number: C-0293, C-187

www.mcadamsco.com

CLIENT

ALLIANCE GROUP OF NC, LLC
7208 FALLS OF NEUSE RD, SUITE 101
RALEIGH, NORTH CAROLINA 27615
CONTACT: JACOB ANDERSON
PHONE: 919. 239. 9486

AGNC
BROKERAGE | CONSULTING | PLANNING

PEARCE FARM
PRELIMINARY PLAT PLANS
BURLINGTON MILLS ROAD
TOWN OF ROLESVILLE, WAKE FOREST TOWNSHIP, WAKE COUNTY, NORTH CAROLINA

PSP-23-04

NORTH CAROLINA PROFESSIONAL SEAL 22630 ENGINEER WILLIAM T. O'DANIEL
NOT FOR CONSTRUCTION

REVISIONS

NO.	DATE	
1	04. 01. 2024	REVISED PER TOWN COMMENTS
2	06. 03. 2024	REVISED PER TOWN COMMENTS

PLAN INFORMATION

PROJECT NO.	AGN23001
FILENAME	AGN23001-U1
CHECKED BY	.
DRAWN BY	.
SCALE	1"=40'
DATE	12. 01. 2023

SHEET

UTILITY PLAN
AREA "G"

C4.07

M:\Projects\AGN\AGN23001\04-Production\Engineering\Preliminary Subdivision Plat\Current Drawing\AGN23001-U1.dwg, 5/31/2024 11:41:58 PM, Sherrill Williams

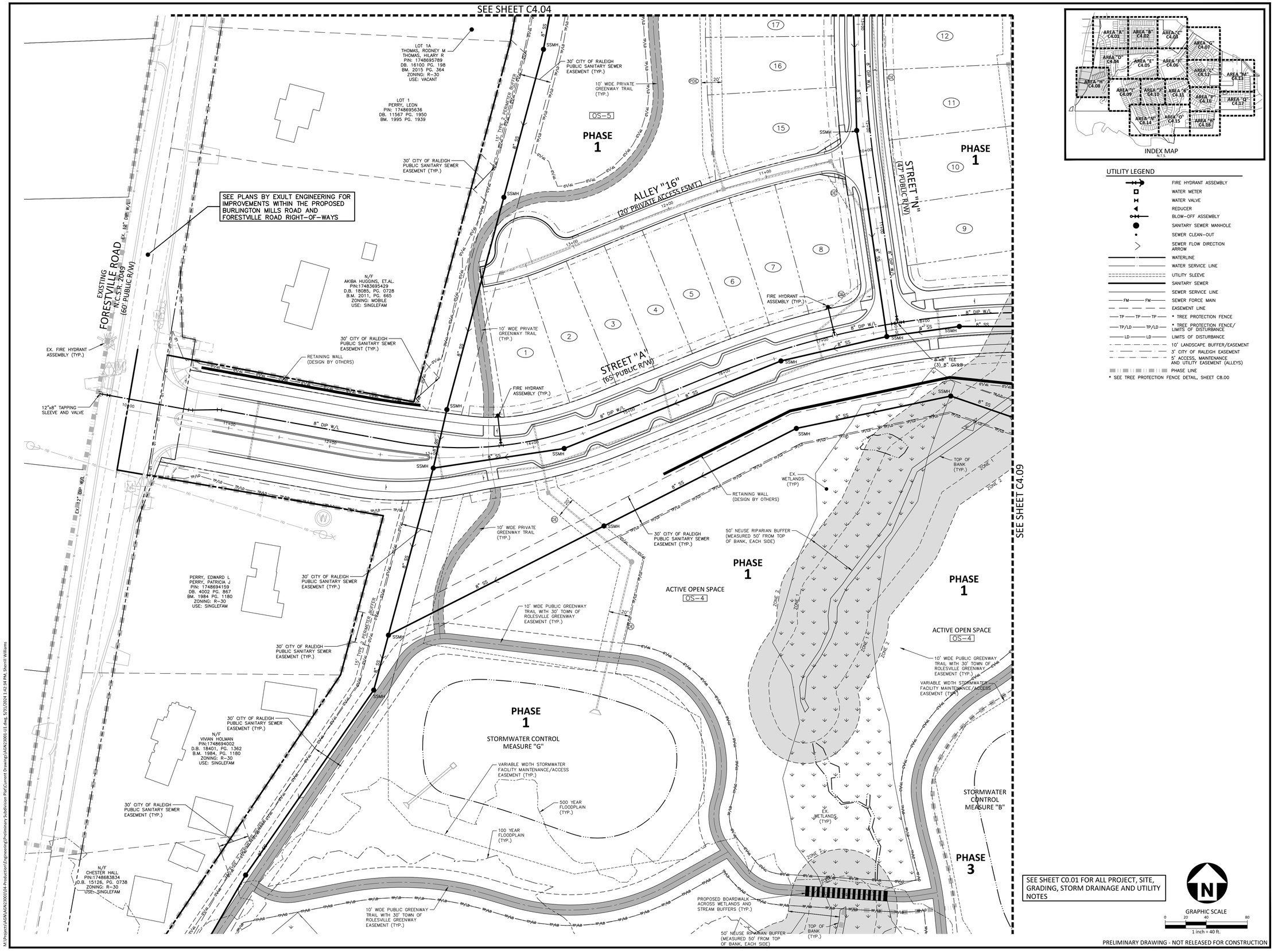

INDEX MAP
N.T.S.

UTILITY LEGEND

- FIRE HYDRANT ASSEMBLY
- WATER METER
- WATER VALVE
- REDUCER
- BLOW-OFF ASSEMBLY
- SANITARY SEWER MANHOLE
- SEWER CLEAN-OUT
- SEWER FLOW DIRECTION ARROW
- WATERLINE
- WATER SERVICE LINE
- UTILITY SLEEVE
- SANITARY SEWER
- SEWER SERVICE LINE
- FM — SEWER FORCE MAIN
- EASEMENT LINE
- TP — * TREE PROTECTION FENCE
- TP/LD — * TREE PROTECTION FENCE/ LIMITS OF DISTURBANCE
- LD — LIMITS OF DISTURBANCE
- 10' LANDSCAPE BUFFER/EASEMENT
- 3' CITY OF RALEIGH EASEMENT
- 5' ACCESS, MAINTENANCE AND UTILITY EASEMENT (ALLEYS)
- PHASE LINE

* SEE TREE PROTECTION FENCE DETAIL, SHEET C8.00

SEE SHEET C0.01 FOR ALL PROJECT, SITE, GRADING, STORM DRAINAGE AND UTILITY NOTES

GRAPHIC SCALE
0 20 40 80
1 inch = 40 ft.

PRELIMINARY DRAWING - NOT RELEASED FOR CONSTRUCTION

McADAMS
The John R. McAdams Company, Inc.
2905 Meridian Parkway
Durham, NC 27713

phone 919. 361. 5000
fax 919. 361. 2269
license number: C-0293, C-187

www.mcadamsco.com

CLIENT

ALLIANCE GROUP OF NC, LLC
7208 FALLS OF NEUSE RD, SUITE 101
RALEIGH, NORTH CAROLINA 27615
CONTACT: JACOB ANDERSON
PHONE: 919. 239. 9486

AGNC
BROKERAGE | CONSULTING | PLANNING

PEARCE FARM
PRELIMINARY PLAT PLANS
BURLINGTON MILLS ROAD
TOWN OF ROLESVILLE, WAKE FOREST TOWNSHIP, WAKE COUNTY, NORTH CAROLINA

PSP-23-04

NORTH CAROLINA PROFESSIONAL SEAL 22630 ENGINEER WILLIAM T. O'DANIEL
NOT FOR CONSTRUCTION

REVISIONS

NO.	DATE	
1	04. 01. 2024	REVISED PER TOWN COMMENTS
2	06. 03. 2024	REVISED PER TOWN COMMENTS

PLAN INFORMATION

PROJECT NO.	AGN23001
FILENAME	AGN23001-U1
CHECKED BY	.
DRAWN BY	.
SCALE	1"=40'
DATE	12. 01. 2023

SHEET

UTILITY PLAN
AREA "H"

C4.08

M:\Projects\AGN\AGN23001\04-Production\Engineering\Preliminary Subdivision Plat\Current Drawings\AGN23001-U1.dwg, 5/31/2024 1:42:34 PM, Sherrill Williams

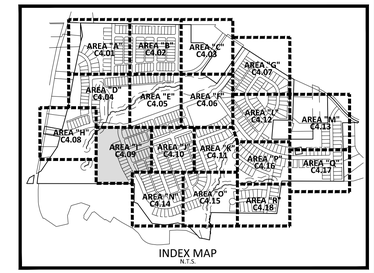

UTILITY LEGEND

- FIRE HYDRANT ASSEMBLY
- WATER METER
- WATER VALVE
- REDUCER
- BLOW-OFF ASSEMBLY
- SANITARY SEWER MANHOLE
- SEWER CLEAN-OUT
- SEWER FLOW DIRECTION ARROW
- WATERLINE
- WATER SERVICE LINE
- UTILITY SLEEVE
- SANITARY SEWER
- SEWER SERVICE LINE
- FM — FM — SEWER FORCE MAIN
- EASEMENT LINE
- TP — TP — TP — * TREE PROTECTION FENCE
- TP/LD — TP/LD — * TREE PROTECTION FENCE/ LIMITS OF DISTURBANCE
- LD — LD — LIMITS OF DISTURBANCE
- 10' LANDSCAPE BUFFER/EASEMENT
- 3' CITY OF RALEIGH EASEMENT
- 5' ACCESS, MAINTENANCE AND UTILITY EASEMENT (ALLEYS)
- PHASE LINE

* SEE TREE PROTECTION FENCE DETAIL, SHEET C8.00

SEE SHEET C0.01 FOR ALL PROJECT, SITE, GRADING, STORM DRAINAGE AND UTILITY NOTES

GRAPHIC SCALE
0 20 40 80
1 inch = 40 ft.

PRELIMINARY DRAWING - NOT RELEASED FOR CONSTRUCTION

MCADAMS
The John R. McAdams Company, Inc.
2905 Meridian Parkway
Durham, NC 27713

phone 919. 361. 5000
fax 919. 361. 2269
license number: C-0293, C-187

www.mcadamsco.com

CLIENT

ALLIANCE GROUP OF NC, LLC
7208 FALLS OF NEUSE RD, SUITE 101
RALEIGH, NORTH CAROLINA 27615
CONTACT: JACOB ANDERSON
PHONE: 919. 239. 9486

AGNC BROKERAGE | CONSULTING | PLANNING

PEARCE FARM
PRELIMINARY PLAT PLANS
BURLINGTON MILLS ROAD
TOWN OF ROLESVILLE, WAKE FOREST TOWNSHIP, WAKE COUNTY, NORTH CAROLINA

PSP-23-04

NORTH CAROLINA PROFESSIONAL SEAL 22630 ENGINEER WILLIAM T. O'DANIEL
NOT FOR CONSTRUCTION

REVISIONS

NO.	DATE	
1	04. 01. 2024	REVISED PER TOWN COMMENTS
2	06. 03. 2024	REVISED PER TOWN COMMENTS

PLAN INFORMATION

PROJECT NO.	AGN23001
FILENAME	AGN23001-U1
CHECKED BY	.
DRAWN BY	.
SCALE	1"=40'
DATE	12. 01. 2023

SHEET

UTILITY PLAN AREA "I"

C4.09

I:\Projects\AGN\AGN23001\04-Production\Engineering\Preliminary Subdivision Plat\Current Drawings\AGN23001-U1.dwg, 5/31/2024 1:42:57 PM, Sherrill Williams

SEE SHEET C4.06

SEE SHEET C4.09

SEE SHEET C4.11

SEE SHEET C4.14

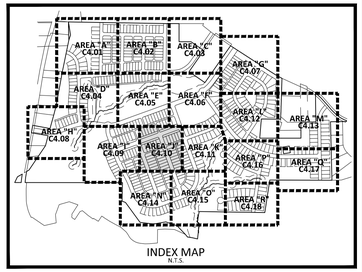

UTILITY LEGEND

- FIRE HYDRANT ASSEMBLY
- WATER METER
- WATER VALVE
- REDUCER
- BLOW-OFF ASSEMBLY
- SANITARY SEWER MANHOLE
- SEWER CLEAN-OUT
- SEWER FLOW DIRECTION ARROW
- WATERLINE
- WATER SERVICE LINE
- UTILITY SLEEVE
- SANITARY SEWER
- SEWER SERVICE LINE
- FM — SEWER FORCE MAIN
- EASEMENT LINE
- TP — * TREE PROTECTION FENCE
- TP/LD — * TREE PROTECTION FENCE/ LIMITS OF DISTURBANCE
- LD — LIMITS OF DISTURBANCE
- 10' LANDSCAPE BUFFER/EASEMENT
- 3' CITY OF RALEIGH EASEMENT
- 5' ACCESS, MAINTENANCE AND UTILITY EASEMENT (ALLEYS)
- PHASE LINE

* SEE TREE PROTECTION FENCE DETAIL, SHEET C8.00

SEE SHEET C0.01 FOR ALL PROJECT, SITE, GRADING, STORM DRAINAGE AND UTILITY NOTES

GRAPHIC SCALE
0 20 40 80
1 inch = 40 ft.

PRELIMINARY DRAWING - NOT RELEASED FOR CONSTRUCTION

MCADAMS
The John R. McAdams Company, Inc.
2905 Meridian Parkway
Durham, NC 27713

phone 919. 361. 5000
fax 919. 361. 2269
license number: C-0293, C-187

www.mcadamsco.com

CLIENT

ALLIANCE GROUP OF NC, LLC
7208 FALLS OF NEUSE RD, SUITE 101
RALEIGH, NORTH CAROLINA 27615
CONTACT: JACOB ANDERSON
PHONE: 919. 239. 9486

AGNC BROKERAGE | CONSULTING | PLANNING

PEARCE FARM
PRELIMINARY PLAT PLANS
BURLINGTON MILLS ROAD
TOWN OF ROLESVILLE, WAKE FOREST TOWNSHIP, WAKE COUNTY, NORTH CAROLINA

PSP-23-04

NORTH CAROLINA PROFESSIONAL SEAL 22630 ENGINEER WILLIAM T. O'DANIEL
PRELIMINARY NOT FOR CONSTRUCTION

REVISIONS

NO.	DATE	
1	04. 01. 2024	REVISED PER TOWN COMMENTS
2	06. 03. 2024	REVISED PER TOWN COMMENTS

PLAN INFORMATION

PROJECT NO.	AGN23001
FILENAME	AGN23001-U1
CHECKED BY	.
DRAWN BY	.
SCALE	1"=40'
DATE	12. 01. 2023

SHEET

UTILITY PLAN AREA "J"

C4.10

M:\Projects\AGN\AGN23001\04-Production\Engineering\Preliminary Subdivision Plat\Current Drawings\AGN23001-U1.dwg, 5/31/2024 1:43:26 PM, Sherrill Williams

SEE SHEET C4.06

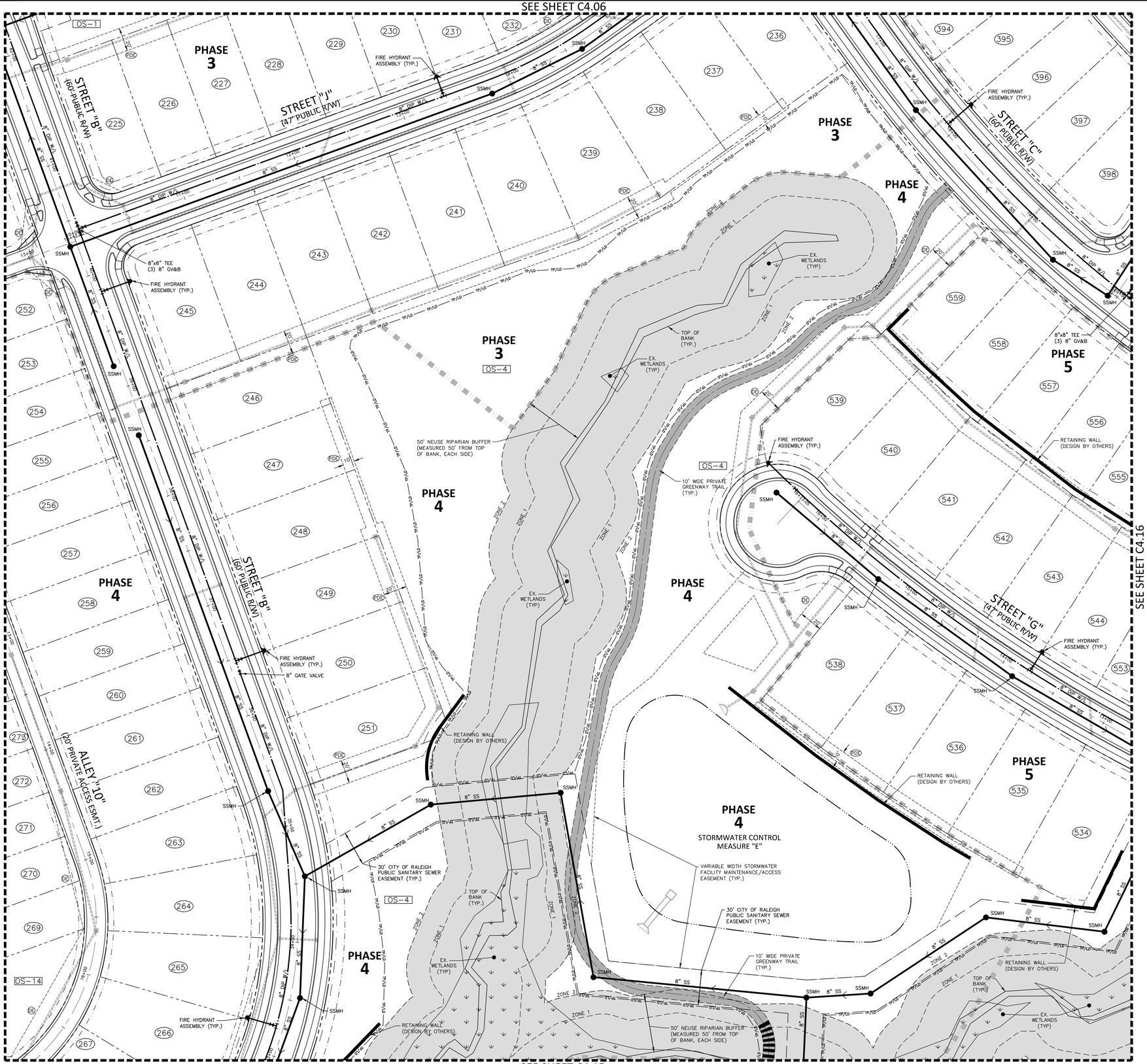

SEE SHEET C4.10

SEE SHEET C4.16

SEE SHEET C4.15

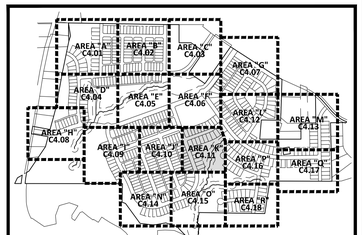

INDEX MAP
N.T.S.

UTILITY LEGEND

- FIRE HYDRANT ASSEMBLY
- WATER METER
- WATER VALVE
- REDUCER
- BLOW-OFF ASSEMBLY
- SANITARY SEWER MANHOLE
- SEWER CLEAN-OUT
- SEWER FLOW DIRECTION ARROW
- WATERLINE
- WATER SERVICE LINE
- UTILITY SLEEVE
- SANITARY SEWER
- SEWER SERVICE LINE
- FM — SEWER FORCE MAIN
- EASEMENT LINE
- TP — * TREE PROTECTION FENCE
- TP/LD — * TREE PROTECTION FENCE/ LIMITS OF DISTURBANCE
- LD — LIMITS OF DISTURBANCE
- 10' LANDSCAPE BUFFER/EASEMENT
- 3' CITY OF RALEIGH EASEMENT
- 5' ACCESS, MAINTENANCE AND UTILITY EASEMENT (ALLEYS)
- PHASE LINE

* SEE TREE PROTECTION FENCE DETAIL, SHEET C8.00

SEE SHEET C0.01 FOR ALL PROJECT, SITE, GRADING, STORM DRAINAGE AND UTILITY NOTES

GRAPHIC SCALE
0 20 40 80
1 inch = 40 ft.

PRELIMINARY DRAWING - NOT RELEASED FOR CONSTRUCTION

McADAMS
The John R. McAdams Company, Inc.
2905 Meridian Parkway
Durham, NC 27713

phone 919. 361. 5000
fax 919. 361. 2269
license number: C-0293, C-187

www.mcadamsco.com

CLIENT

ALLIANCE GROUP OF NC, LLC
7208 FALLS OF NEUSE RD, SUITE 101
RALEIGH, NORTH CAROLINA 27615
CONTACT: JACOB ANDERSON
PHONE: 919. 239. 9486

AGNC
BROKERAGE | CONSULTING | PLANNING

PEARCE FARM
PRELIMINARY PLAT PLANS
BURLINGTON MILLS ROAD
TOWN OF ROLESVILLE, WAKE FOREST TOWNSHIP,
WAKE COUNTY, NORTH CAROLINA

PSP-23-04

NORTH CAROLINA PROFESSIONAL SEAL 22630 ENGINEER WILLIAM T. O'DANIEL
NOT FOR CONSTRUCTION

REVISIONS

NO.	DATE	
1	04. 01. 2024	REVISED PER TOWN COMMENTS
2	06. 03. 2024	REVISED PER TOWN COMMENTS

PLAN INFORMATION

PROJECT NO.	AGN23001
FILENAME	AGN23001-U1
CHECKED BY	.
DRAWN BY	.
SCALE	1"=40'
DATE	12. 01. 2023

SHEET

UTILITY PLAN AREA "K"

C4.11

M:\Projects\AGN\AGN23001\04-Production\Engineering\Preliminary Subdivision Plat\Current Drawings\AGN23001-U1.dwg, 5/31/2024 1:43:50 PM, Sherrill Williams

SEE SHEET C4.07

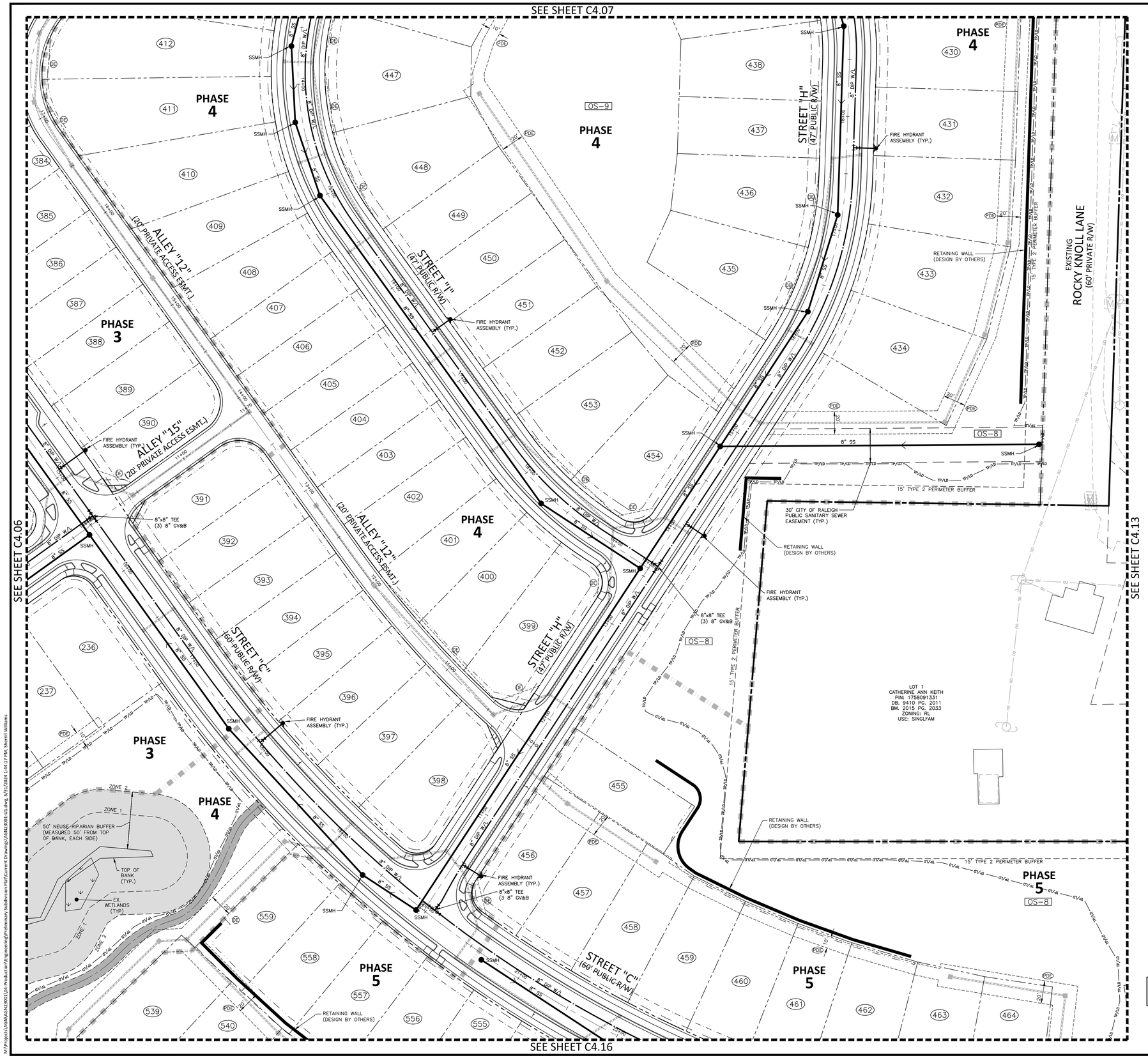

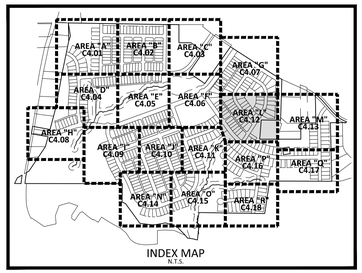

INDEX MAP
N.T.S.

UTILITY LEGEND

- FIRE HYDRANT ASSEMBLY
- WATER METER
- WATER VALVE
- REDUCER
- BLOW-OFF ASSEMBLY
- SANITARY SEWER MANHOLE
- SEWER CLEAN-OUT
- SEWER FLOW DIRECTION ARROW
- WATERLINE
- WATER SERVICE LINE
- UTILITY SLEEVE
- SANITARY SEWER
- SEWER SERVICE LINE
- FM — FM — SEWER FORCE MAIN
- EASEMENT LINE
- TP — TP — TP — * TREE PROTECTION FENCE
- TP/LD — TP/LD — * TREE PROTECTION FENCE/ LIMITS OF DISTURBANCE
- LD — LD — LIMITS OF DISTURBANCE
- 10' LANDSCAPE BUFFER/EASEMENT
- 3' CITY OF RALEIGH EASEMENT
- 5' ACCESS, MAINTENANCE AND UTILITY EASEMENT (ALLEYS)
- PHASE LINE

* SEE TREE PROTECTION FENCE DETAIL, SHEET C8.00

SEE SHEET C0.01 FOR ALL PROJECT, SITE, GRADING, STORM DRAINAGE AND UTILITY NOTES

GRAPHIC SCALE
0 20 40 80
1 inch = 40 ft.

PRELIMINARY DRAWING - NOT RELEASED FOR CONSTRUCTION

McADAMS
The John R. McAdams Company, Inc.
2905 Meridian Parkway
Durham, NC 27713

phone 919. 361. 5000
fax 919. 361. 2269
license number: C-0293, C-187

www.mcadamsco.com

CLIENT

ALLIANCE GROUP OF NC, LLC
7208 FALLS OF NEUSE RD, SUITE 101
RALEIGH, NORTH CAROLINA 27615
CONTACT: JACOB ANDERSON
PHONE: 919. 239. 9486

AGNC BROKERAGE | CONSULTING | PLANNING

PEARCE FARM
PRELIMINARY PLAT PLANS
BURLINGTON MILLS ROAD
TOWN OF ROLESVILLE, WAKE FOREST TOWNSHIP, WAKE COUNTY, NORTH CAROLINA

PSP-23-04

NORTH CAROLINA PROFESSIONAL SEAL 22630 ENGINEER WILLIAM T. O'DANIEL
NOT FOR CONSTRUCTION

REVISIONS

NO.	DATE	
1	04. 01. 2024	REVISED PER TOWN COMMENTS
2	06. 03. 2024	REVISED PER TOWN COMMENTS

PLAN INFORMATION

PROJECT NO.	AGN23001
FILENAME	AGN23001-U1
CHECKED BY	.
DRAWN BY	.
SCALE	1"=40'
DATE	12. 01. 2023

SHEET

UTILITY PLAN AREA "L"

C4.12

M:\Projects\AGN\AGN23001\04-Production\Engineering\Preliminary Subdivision Plat\Current Drawing\AGN23001-U1.dwg, 5/31/2024 1:44:17 PM, Sherrill Williams

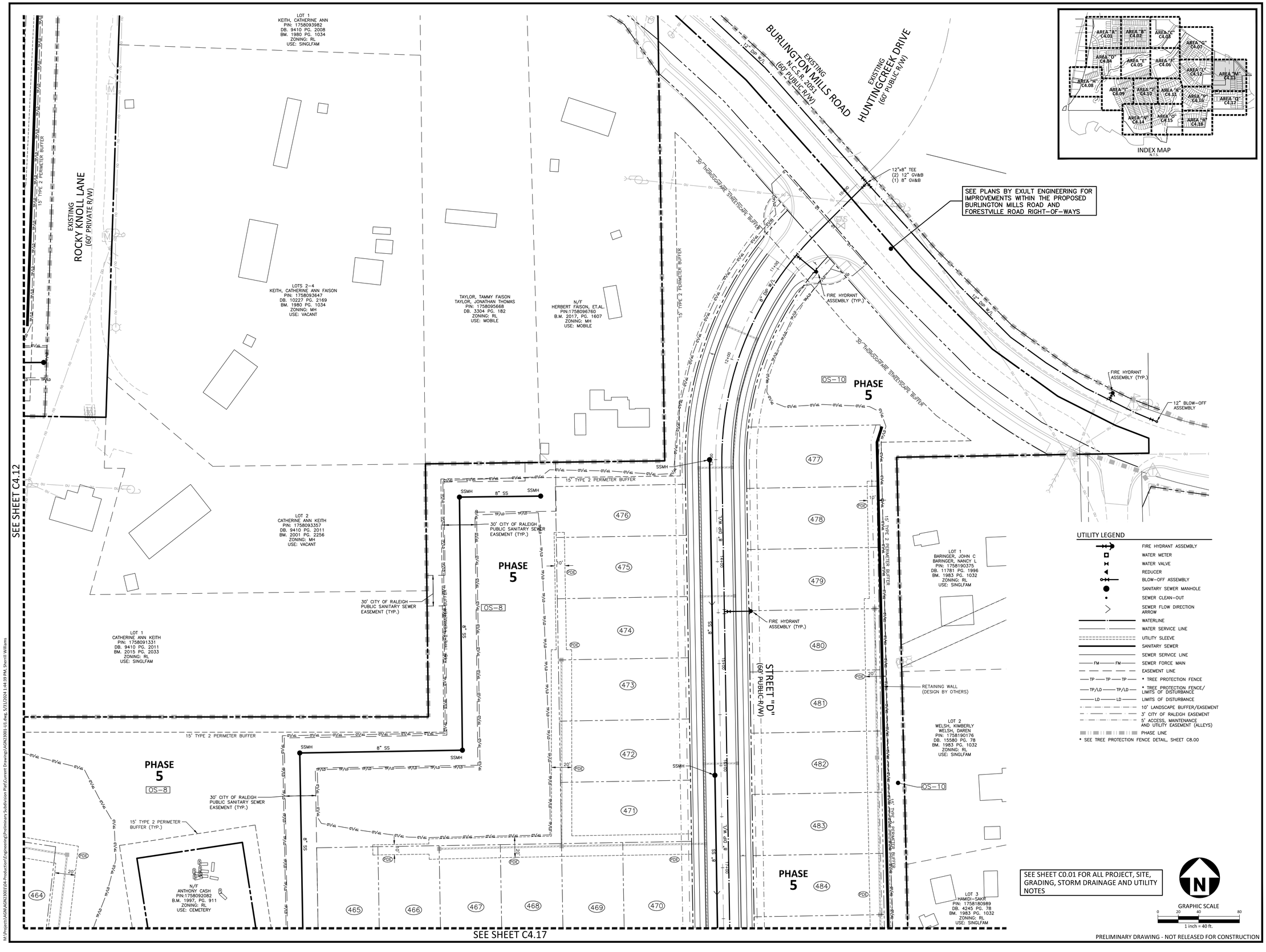

McADAMS
The John R. McAdams Company, Inc.
2905 Meridian Parkway
Durham, NC 27713

phone 919. 361. 5000
fax 919. 361. 2269
license number: C-0293, C-187

www.mcadamsco.com

CLIENT

ALLIANCE GROUP OF NC, LLC
7208 FALLS OF NEUSE RD, SUITE 101
RALEIGH, NORTH CAROLINA 27615
CONTACT: JACOB ANDERSON
PHONE: 919. 239. 9486

AGNC BROKERAGE | CONSULTING | PLANNING

PEARCE FARM
PRELIMINARY PLAT PLANS
BURLINGTON MILLS ROAD
TOWN OF ROLESVILLE, WAKE FOREST TOWNSHIP, WAKE COUNTY, NORTH CAROLINA

PSP-23-04

NORTH CAROLINA PROFESSIONAL SEAL 22630 ENGINEER WILLIAM T. OTDAHL
NOT FOR CONSTRUCTION

REVISIONS

NO.	DATE	
1	04. 01. 2024	REVISED PER TOWN COMMENTS
2	06. 03. 2024	REVISED PER TOWN COMMENTS

PLAN INFORMATION

PROJECT NO.	AGN23001
FILENAME	AGN23001-U1
CHECKED BY	.
DRAWN BY	.
SCALE	1"=40'
DATE	12. 01. 2023

SHEET

UTILITY PLAN AREA "M"

C4.13

M:\Projects\AGN\AGN23001\04-Production\Engineering\Preliminary Subdivision Plat\Current Drawing\AGN23001-U1.dwg, 5/31/2024 1:44:39 PM, Sherrill Williams

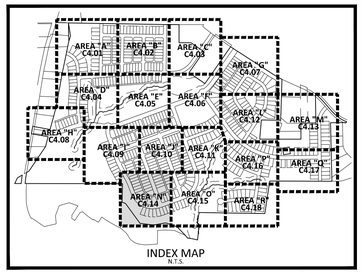

INDEX MAP
N.T.S.

UTILITY LEGEND

- FIRE HYDRANT ASSEMBLY
- WATER METER
- WATER VALVE
- REDUCER
- BLOW-OFF ASSEMBLY
- SANITARY SEWER MANHOLE
- SEWER CLEAN-OUT
- SEWER FLOW DIRECTION ARROW
- WATERLINE
- WATER SERVICE LINE
- UTILITY SLEEVE
- SANITARY SEWER
- SEWER SERVICE LINE
- FM — FM — SEWER FORCE MAIN
- EASEMENT LINE
- TP — TP — TP — * TREE PROTECTION FENCE
- TP/LD — TP/LD — * TREE PROTECTION FENCE/ LIMITS OF DISTURBANCE
- LD — LD — LIMITS OF DISTURBANCE
- 10' LANDSCAPE BUFFER/EASEMENT
- 3' CITY OF RALEIGH EASEMENT
- 5' ACCESS, MAINTENANCE AND UTILITY EASEMENT (ALLEYS)
- PHASE LINE

* SEE TREE PROTECTION FENCE DETAIL, SHEET C8.00

SEE SHEET C0.01 FOR ALL PROJECT, SITE, GRADING, STORM DRAINAGE AND UTILITY NOTES

GRAPHIC SCALE
0 20 40 80
1 inch = 40 ft.

PRELIMINARY DRAWING - NOT RELEASED FOR CONSTRUCTION

McADAMS
The John R. McAdams Company, Inc.
2905 Meridian Parkway
Durham, NC 27713

phone 919. 361. 5000
fax 919. 361. 2269
license number: C-0293, C-187

www.mcadamsco.com

CLIENT

ALLIANCE GROUP OF NC, LLC
7208 FALLS OF NEUSE RD, SUITE 101
RALEIGH, NORTH CAROLINA 27615
CONTACT: JACOB ANDERSON
PHONE: 919. 239. 9486

AGNC
BROKERAGE | CONSULTING | PLANNING

PEARCE FARM
PRELIMINARY PLAT PLANS
BURLINGTON MILLS ROAD
TOWN OF ROLESVILLE, WAKE FOREST TOWNSHIP,
WAKE COUNTY, NORTH CAROLINA

PSP-23-04

NORTH CAROLINA PROFESSIONAL SEAL 22630 ENGINEER WILLIAM T. O'DANIEL
NOT FOR CONSTRUCTION

REVISIONS

NO.	DATE	
1	04. 01. 2024	REVISED PER TOWN COMMENTS
2	06. 03. 2024	REVISED PER TOWN COMMENTS

PLAN INFORMATION

PROJECT NO.	AGN23001
FILENAME	AGN23001-U1
CHECKED BY	.
DRAWN BY	.
SCALE	1"=40'
DATE	12. 01. 2023

SHEET

UTILITY PLAN AREA "N"

C4.14

M:\Projects\AGN\AGN23001\04-Production\Engineering\Preliminary Subdivision Plat\Current Drawings\AGN23001-U1.dwg, 5/31/2024 1:45:07 PM, Sherrill Williams

SEE SHEET C4.11

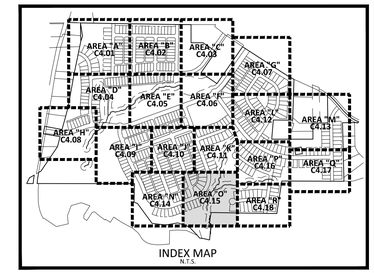

INDEX MAP
N.T.S.

UTILITY LEGEND

- FIRE HYDRANT ASSEMBLY
- WATER METER
- WATER VALVE
- REDUCER
- BLOW-OFF ASSEMBLY
- SANITARY SEWER MANHOLE
- SEWER CLEAN-OUT
- SEWER FLOW DIRECTION ARROW
- WATERLINE
- WATER SERVICE LINE
- UTILITY SLEEVE
- SANITARY SEWER
- SEWER SERVICE LINE
- FM — SEWER FORCE MAIN
- EASEMENT LINE
- TP — * TREE PROTECTION FENCE
- TP/LD — * TREE PROTECTION FENCE/ LIMITS OF DISTURBANCE
- LD — LIMITS OF DISTURBANCE
- 10' LANDSCAPE BUFFER/EASEMENT
- 3' CITY OF RALEIGH EASEMENT
- 5' ACCESS, MAINTENANCE AND UTILITY EASEMENT (ALLEYS)
- PHASE LINE

* SEE TREE PROTECTION FENCE DETAIL, SHEET C8.00

SEE SHEET C0.01 FOR ALL PROJECT, SITE, GRADING, STORM DRAINAGE AND UTILITY NOTES

GRAPHIC SCALE
0 20 40 80
1 inch = 40 ft.

PRELIMINARY DRAWING - NOT RELEASED FOR CONSTRUCTION

MCADAMS
The John R. McAdams Company, Inc.
2905 Meridian Parkway
Durham, NC 27713

phone 919. 361. 5000
fax 919. 361. 2269
license number: C-0293, C-187

www.mcadamsco.com

CLIENT

ALLIANCE GROUP OF NC, LLC
7208 FALLS OF NEUSE RD, SUITE 101
RALEIGH, NORTH CAROLINA 27615
CONTACT: JACOB ANDERSON
PHONE: 919. 239. 9486

AGNC BROKERAGE | CONSULTING | PLANNING

PEARCE FARM
PRELIMINARY PLAT PLANS
BURLINGTON MILLS ROAD
TOWN OF ROLESVILLE, WAKE FOREST TOWNSHIP, WAKE COUNTY, NORTH CAROLINA

PSP-23-04

NORTH CAROLINA PROFESSIONAL SEAL 22630 ENGINEER WILLIAM T. O'DANIEL
NOT FOR CONSTRUCTION

REVISIONS

NO.	DATE	
1	04. 01. 2024	REVISED PER TOWN COMMENTS
2	06. 03. 2024	REVISED PER TOWN COMMENTS

PLAN INFORMATION

PROJECT NO.	AGN23001
FILENAME	AGN23001-U1
CHECKED BY	.
DRAWN BY	.
SCALE	1"=40'
DATE	12. 01. 2023

SHEET

UTILITY PLAN AREA "O"

C4.15

M:\Projects\AGN\AGN23001\04-Production\Engineering\Preliminary Subdivision Plat\Current Drawings\AGN23001-U1.dwg, 5/31/2024 1:45:31 PM, Sherrill Williams

SEE SHEET C4.12

SEE SHEET C4.11

SEE SHEET C4.17

SEE SHEET C4.18

PHASE 4

PHASE 5

STREET "C" (60' PUBLIC R/W)

STREET "G" (47' PUBLIC R/W)

STREET "E" (47' PUBLIC R/W)

LOT 1
CATHERINE ANN KEITH
PIN: 1758091331
DB. 9410 PG. 2011
BM. 2015 PG. 2033
ZONING: RL
USE: SINGLFAM

N/F
ANTHONY CASH
PIN:1758092082
B.M. 1997, PG. 911
ZONING: RL
USE: CEMETERY

RONALD GAY REVOCABLE TRUST CALDWELL, GINGER ANN GAY
PIN: 1758067247
DB. 15275 PG. 1754
ZONING: RL
USE: SINGLFAM

PHASE 4 STORMWATER CONTROL MEASURE "E"

OS-4

OS-7

OS-8

RETAINING WALL (DESIGN BY OTHERS)

FIRE HYDRANT ASSEMBLY (TYP.)

8"x8" TEE (3) 8" GV&B

30' CITY OF RALEIGH PUBLIC SANITARY SEWER EASEMENT (TYP.)

VARIABLE WIDTH STORMWATER FACILITY MAINTENANCE/ACCESS EASEMENT (TYP.)

15' TYPE 2 PERIMETER BUFFER (TYP.)

20' WIDE ACCESS EASEMENT TO CEMETERY FROM PUBLIC RIGHT-OF-WAY

10' WIDE PRIVATE GREENWAY TRAIL (TYP.)

EX. WETLANDS (TYP)

50' NEUSE RIPARIAN BUFFER (MEASURED 50' FROM TOP OF BANK, EACH SIDE)

TOP OF BANK (TYP.)

SSMH

8" SS

8" DIP W/L

ZONE 1

ZONE 2

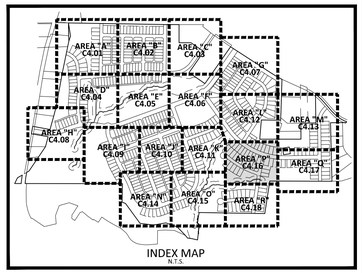

INDEX MAP
N.T.S.

UTILITY LEGEND

- FIRE HYDRANT ASSEMBLY
- WATER METER
- WATER VALVE
- REDUCER
- BLOW-OFF ASSEMBLY
- SANITARY SEWER MANHOLE
- SEWER CLEAN-OUT
- SEWER FLOW DIRECTION ARROW
- WATERLINE
- WATER SERVICE LINE
- UTILITY SLEEVE
- SANITARY SEWER
- SEWER SERVICE LINE
- FM — FM — SEWER FORCE MAIN
- EASEMENT LINE
- TP — TP — TP — * TREE PROTECTION FENCE
- TP/LD — TP/LD — * TREE PROTECTION FENCE/ LIMITS OF DISTURBANCE
- LD — LD — LIMITS OF DISTURBANCE
- 10' LANDSCAPE BUFFER/EASEMENT
- 3' CITY OF RALEIGH EASEMENT
- 5' ACCESS, MAINTENANCE AND UTILITY EASEMENT (ALLEYS)
- PHASE LINE

* SEE TREE PROTECTION FENCE DETAIL, SHEET C8.00

SEE SHEET C0.01 FOR ALL PROJECT, SITE, GRADING, STORM DRAINAGE AND UTILITY NOTES

GRAPHIC SCALE
0 20 40 80
1 inch = 40 ft.

PRELIMINARY DRAWING - NOT RELEASED FOR CONSTRUCTION

McADAMS
The John R. McAdams Company, Inc.
2905 Meridian Parkway
Durham, NC 27713

phone 919. 361. 5000
fax 919. 361. 2269
license number: C-0293, C-187

www.mcadamsco.com

CLIENT

ALLIANCE GROUP OF NC, LLC
7208 FALLS OF NEUSE RD, SUITE 101
RALEIGH, NORTH CAROLINA 27615
CONTACT: JACOB ANDERSON
PHONE: 919. 239. 9486

AGNC BROKERAGE | CONSULTING | PLANNING

PEARCE FARM
PRELIMINARY PLAT PLANS
BURLINGTON MILLS ROAD
TOWN OF ROLESVILLE, WAKE FOREST TOWNSHIP, WAKE COUNTY, NORTH CAROLINA

PSP-23-04

NORTH CAROLINA PROFESSIONAL SEAL 22630 ENGINEER WILLIAM T. O'DANIEL

PRELIMINARY NOT FOR CONSTRUCTION

REVISIONS

NO.	DATE	
1	04. 01. 2024	REVISED PER TOWN COMMENTS
2	06. 03. 2024	REVISED PER TOWN COMMENTS

PLAN INFORMATION

PROJECT NO.	AGN23001
FILENAME	AGN23001-U1
CHECKED BY	.
DRAWN BY	.
SCALE	1"=40'
DATE	12. 01. 2023

SHEET

UTILITY PLAN AREA "P"

C4.16

M:\Projects\AGN\AGN23001\04-Production\Engineering\Preliminary Subdivision Plat\Current Drawings\AGN23001-U1.dwg, 5/31/2024 1:45:57 PM, Sherrill Williams

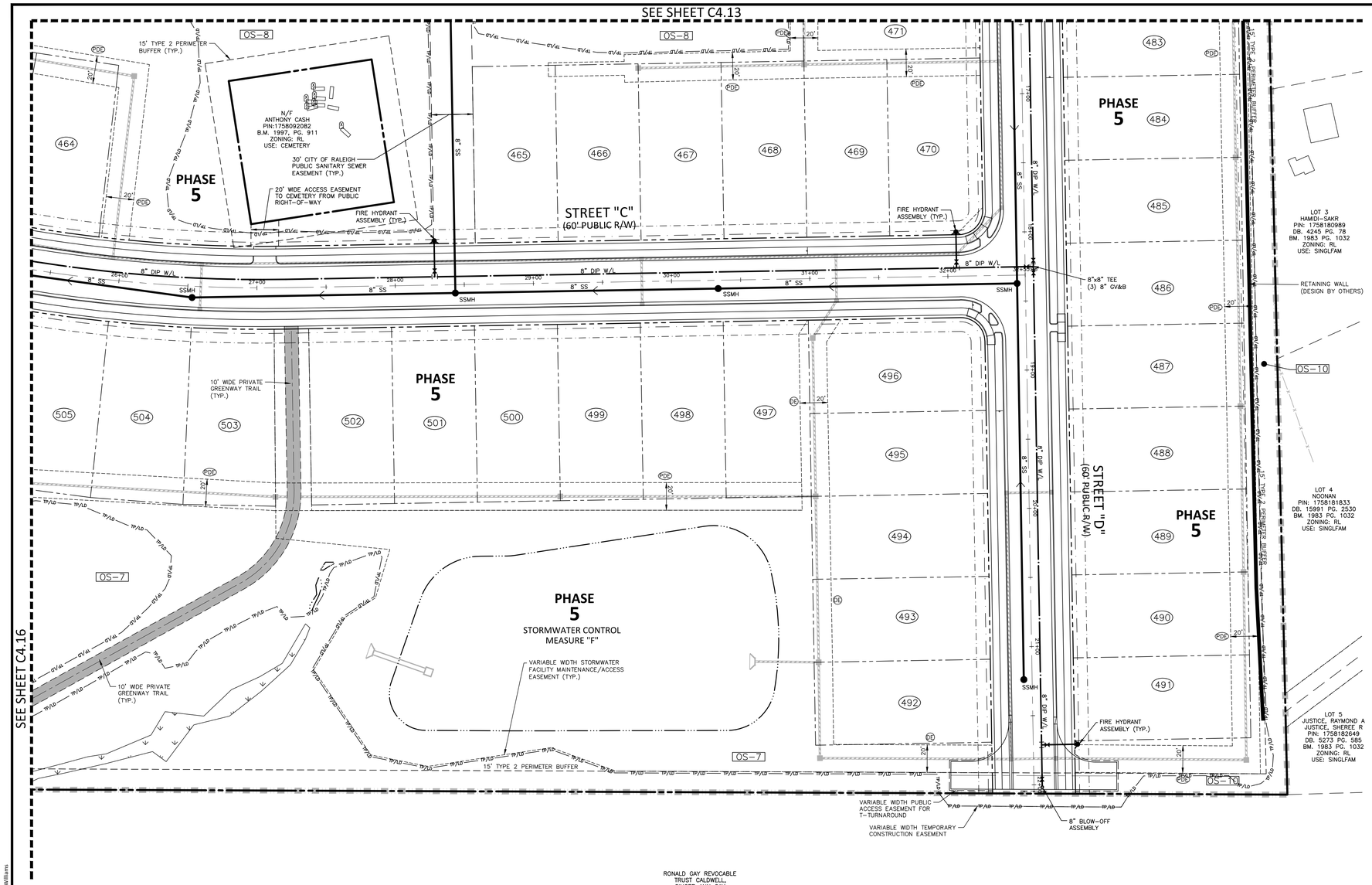

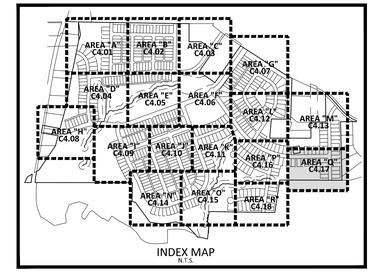

INDEX MAP
N.T.S.

UTILITY LEGEND

- FIRE HYDRANT ASSEMBLY
- WATER METER
- WATER VALVE
- REDUCER
- BLOW-OFF ASSEMBLY
- SANITARY SEWER MANHOLE
- SEWER CLEAN-OUT
- SEWER FLOW DIRECTION ARROW
- WATERLINE
- WATER SERVICE LINE
- UTILITY SLEEVE
- SANITARY SEWER
- SEWER SERVICE LINE
- FM — FM — SEWER FORCE MAIN
- EASEMENT LINE
- TP — TP — TP — * TREE PROTECTION FENCE
- TP/LD — TP/LD — * TREE PROTECTION FENCE/ LIMITS OF DISTURBANCE
- LD — LD — LIMITS OF DISTURBANCE
- 10' LANDSCAPE BUFFER/EASEMENT
- 3' CITY OF RALEIGH EASEMENT
- 5' ACCESS, MAINTENANCE AND UTILITY EASEMENT (ALLEYS)
- PHASE LINE

* SEE TREE PROTECTION FENCE DETAIL, SHEET C8.00

SEE SHEET C0.01 FOR ALL PROJECT, SITE, GRADING, STORM DRAINAGE AND UTILITY NOTES

GRAPHIC SCALE
0 20 40 80
1 inch = 40 ft.

PRELIMINARY DRAWING - NOT RELEASED FOR CONSTRUCTION

McADAMS
The John R. McAdams Company, Inc.
2905 Meridian Parkway
Durham, NC 27713

phone 919. 361. 5000
fax 919. 361. 2269
license number: C-0293, C-187

www.mcadamsco.com

CLIENT

ALLIANCE GROUP OF NC, LLC
7208 FALLS OF NEUSE RD, SUITE 101
RALEIGH, NORTH CAROLINA 27615
CONTACT: JACOB ANDERSON
PHONE: 919. 239. 9486

AGNC
BROKERAGE | CONSULTING | PLANNING

PEARCE FARM
PRELIMINARY PLAT PLANS
BURLINGTON MILLS ROAD
TOWN OF ROLESVILLE, WAKE FOREST TOWNSHIP, WAKE COUNTY, NORTH CAROLINA

PSP-23-04

NORTH CAROLINA PROFESSIONAL SEAL 22630 ENGINEER WILLIAM T. O'DANIEL
PRELIMINARY NOT FOR CONSTRUCTION

REVISIONS

NO.	DATE	
1	04. 01. 2024	REVISED PER TOWN COMMENTS
2	06. 03. 2024	REVISED PER TOWN COMMENTS

PLAN INFORMATION

PROJECT NO.	AGN23001
FILENAME	AGN23001-U1
CHECKED BY	.
DRAWN BY	.
SCALE	1"=40'
DATE	12. 01. 2023

SHEET

UTILITY PLAN
AREA "Q"
C4.17

M:\Projects\AGN\AGN23001\04-Production\Engineering\Preliminary Subdivision Plat\Current Drawing\AGN23001-U1.dwg, 5/31/2024 3:17:02 PM, Sherrill Williams

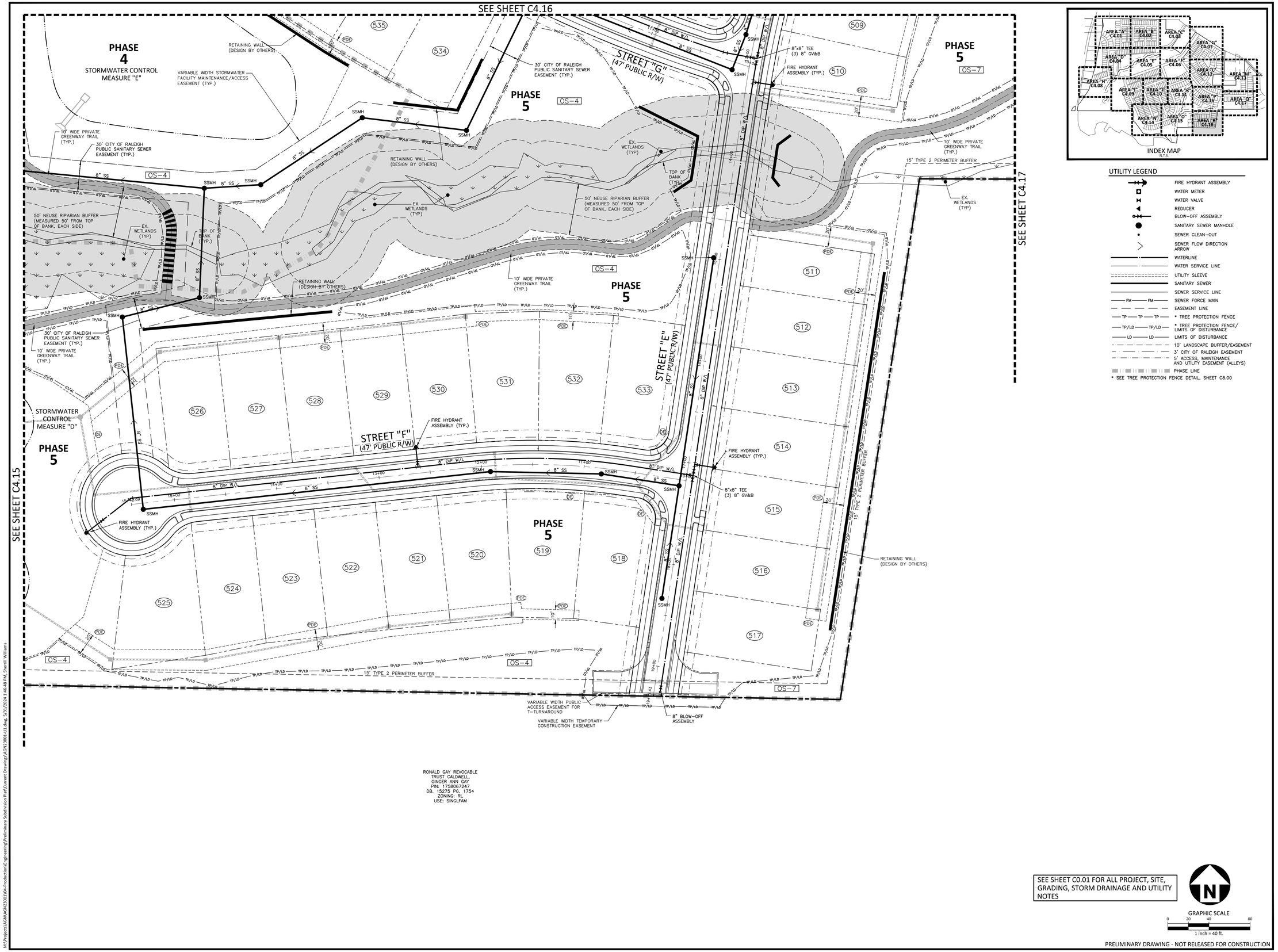

INDEX MAP
N.T.S.

UTILITY LEGEND

- FIRE HYDRANT ASSEMBLY
- WATER METER
- WATER VALVE
- REDUCER
- BLOW-OFF ASSEMBLY
- SANITARY SEWER MANHOLE
- SEWER CLEAN-OUT
- SEWER FLOW DIRECTION ARROW
- WATERLINE
- WATER SERVICE LINE
- UTILITY SLEEVE
- SANITARY SEWER
- SEWER SERVICE LINE
- FM — SEWER FORCE MAIN
- EASEMENT LINE
- TP — * TREE PROTECTION FENCE
- TP/LD — * TREE PROTECTION FENCE/ LIMITS OF DISTURBANCE
- LD — LIMITS OF DISTURBANCE
- 10' LANDSCAPE BUFFER/EASEMENT
- 3' CITY OF RALEIGH EASEMENT
- 5' ACCESS, MAINTENANCE AND UTILITY EASEMENT (ALLEYS)
- PHASE LINE

* SEE TREE PROTECTION FENCE DETAIL, SHEET C8.00

SEE SHEET C0.01 FOR ALL PROJECT, SITE, GRADING, STORM DRAINAGE AND UTILITY NOTES

GRAPHIC SCALE
0 20 40 80
1 inch = 40 ft.

PRELIMINARY DRAWING - NOT RELEASED FOR CONSTRUCTION

McADAMS
The John R. McAdams Company, Inc.
2905 Meridian Parkway
Durham, NC 27713

phone 919. 361. 5000
fax 919. 361. 2269
license number: C-0293, C-187

www.mcadamsco.com

CLIENT

ALLIANCE GROUP OF NC, LLC
7208 FALLS OF NEUSE RD, SUITE 101
RALEIGH, NORTH CAROLINA 27615
CONTACT: JACOB ANDERSON
PHONE: 919. 239. 9486

AGNC BROKERAGE | CONSULTING | PLANNING

PEARCE FARM
PRELIMINARY PLAT PLANS
BURLINGTON MILLS ROAD
TOWN OF ROLESVILLE, WAKE FOREST TOWNSHIP, WAKE COUNTY, NORTH CAROLINA

PSP-23-04

NORTH CAROLINA PROFESSIONAL SEAL 22630 ENGINEER WILLIAM T. O'DANIEL
NOT FOR CONSTRUCTION

REVISIONS

NO.	DATE	
1	04. 01. 2024	REVISED PER TOWN COMMENTS
2	06. 03. 2024	REVISED PER TOWN COMMENTS

PLAN INFORMATION

PROJECT NO.	AGN23001
FILENAME	AGN23001-U1
CHECKED BY	.
DRAWN BY	.
SCALE	1"=40'
DATE	12. 01. 2023

SHEET

UTILITY PLAN AREA "R"

C4.18

M:\Projects\AGN\AGN23001\04-Production\Engineering\Preliminary Subdivision Plat\Current Drawings\AGN23001-U1.dwg, 5/31/2024 1:46:48 PM, Sherrill Williams

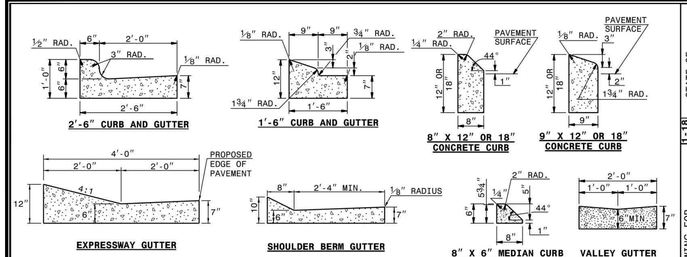

SECTION VIEW OF CURBS OR CURBS AND GUTTERS

GENERAL NOTES:
- PLACE CONTRACTION JOINTS AT 10' INTERVALS, EXCEPT THAT A 15' SPACING MAY BE USED WHEN A MACHINE IS USED OR WHEN SATISFACTORY SUPPORT FOR THE FACE FORM CAN BE OBTAINED WITHOUT THE USE OF TEMPLATES AT 10' INTERVALS.
- JOINT SPACING MAY BE ALTERED IF REQUIRED BY THE ENGINEER.
- CONTRACTION JOINTS MAY BE INSTALLED WITH THE USE OF TEMPLATES OR FORMED BY OTHER APPROVED METHODS.
- CONSTRUCT NON-TEMPLATE FORMED JOINTS A MIN. OF 1½" DEEP.
- FILL ALL CONSTRUCTION JOINTS, EXCEPT IN 8"x6" MEDIAN CURB, WITH JOINT FILLER AND SEALER.
- SPACE EXPANSION JOINTS AT 90' INTERVALS AND ADJACENT TO ALL RIGID OBJECTS.

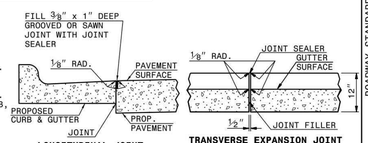

LONGITUDINAL JOINT

TRANSVERSE EXPANSION JOINT IN CURB AND GUTTER

SECTION VIEW OF JOINTS

STATE OF NORTH CAROLINA DEPT. OF TRANSPORTATION DIVISION OF HIGHWAYS RALEIGH, N.C.

1-18

ROADWAY STANDARD DRAWING FOR
CONCRETE CURB, GUTTER AND CURB & GUTTER

SHEET 1 OF 3
846.01

NOTES:

CONSTRUCT STANDARD SIDEWALK 5' WIDE AND 4" THICK UNLESS OTHERWISE DENOTED ON PLANS.

PLACE A GROOVE JOINT 1" DEEP WITH ⅛" RADII IN THE CONCRETE SIDEWALK AT 5' INTERVALS. ONE ½" EXPANSION JOINT WILL BE REQUIRED AT 50' INTERVALS. A ½" EXPANSION JOINT WILL BE REQUIRED WHERE THE SIDEWALK JOINS ANY RIGID STRUCTURE.

SEE STD. DWG. 848.05 FOR CURB RAMP LOCATION REQUIREMENTS AND CONSTRUCTION GUIDELINES.

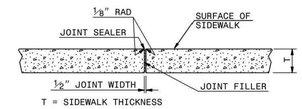

TRANSVERSE EXPANSION JOINT IN SIDEWALK

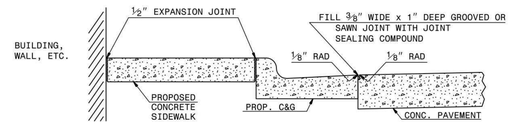

DETAILS SHOWING JOINTS IN CONCRETE SIDEWALK

STATE OF NORTH CAROLINA DEPT. OF TRANSPORTATION DIVISION OF HIGHWAYS RALEIGH, N.C.

1-18

ROADWAY STANDARD DRAWING FOR
CONCRETE SIDEWALK

SHEET 1 OF 1
848.01

CROSSWALK PLACEMENT GUIDANCE

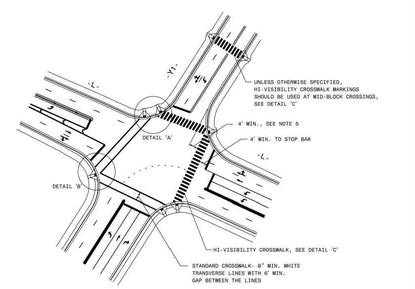

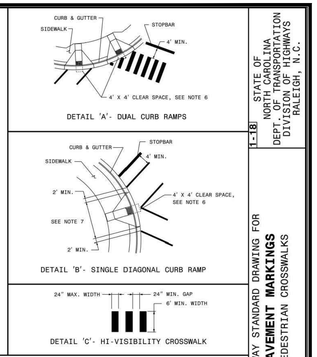

GENERAL NOTES:
1- USE THE DETAILS ABOVE AND THE FOLLOWING NOTES FOR GUIDANCE IN PLACING CROSSWALK MARKINGS. REFER TO NCDOT ROADWAY STANDARD DRAWINGS, MUTCD AND ADA STANDARDS FOR ADDITIONAL GUIDANCE.
2- THE LOCATION AND TYPE OF CROSSWALK MARKINGS SHOWN ON THE ABOVE DETAILS ARE FOR REFERENCE ONLY. LOCATE CROSSWALK MARKINGS AS SHOWN ON THE PROJECT DETAIL SHEETS OR AS DIRECTED BY THE ENGINEER. THE CROSSWALK MARKING TYPE, STANDARD OR HI-VISIBILITY, SHALL BE INSTALLED AS SPECIFIED ON THE PROJECT DETAIL SHEETS OR AS DIRECTED BY THE ENGINEER.
3- THE STANDARD CROSSWALK IS TWO WHITE 8" MIN. TRANSVERSE LINES WITH A 6' MIN. GAP BETWEEN THE LINES. THE HI-VISIBILITY CROSSWALK IS WHITE 24" WAX. WIDE LONGITUDINAL LINES WITH 24" MIN. GAPS BETWEEN LINES, SEE DETAIL 'C'. HI-VISIBILITY CROSSWALKS SHOULD BE A MINIMUM OF 6' WIDE. CURB RAMPS SHALL BE WHOLLY CONTAINED WITHIN THE MARKINGS, EXCLUDING ANY FLARES.
4- STOP BARS SHOULD BE PLACED A 4' MIN. IN ADVANCE OF NEAREST CROSSWALK LINE.
5- SET BACK DISTANCE FROM INSIDE CROSSWALK MARKING TO NEAREST EDGE OF TRAVEL IS 4' MIN.
6- BEYOND THE BOTTOM GRADE BREAK, A CLEAR SPACE OF 4' X 4' MIN. SHALL BE PROVIDED WITHIN THE MARKINGS.
7- SINGLE DIAGONAL CURB RAMPS WITH FLARED SIDES SHALL HAVE A SEGMENT OF CURB 2' MIN. LONG LOCATED ON EACH SIDE OF THE CURB RAMP AND WITHIN THE MARKED CROSSING, SEE DETAIL 'B'.
8- CURB RAMPS SHALL BE CONSTRUCTED IN ACCORDANCE TO THE LATEST NCDOT ROADWAY STANDARD DRAWINGS. CURB RAMPS THROUGH MEDIAN ISLANDS, SINGLE RAMPS AT DUAL CROSSWALKS OR LIMITED R/W SITUATIONS, WILL BE HANDLED BY SPECIAL DETAILS. CONTACT THE CONTRACT STANDARDS AND DEVELOPMENT UNIT FOR DETAILS OR A SPECIAL DESIGN.

STATE OF NORTH CAROLINA DEPT. OF TRANSPORTATION DIVISION OF HIGHWAYS RALEIGH, N.C.

1-18

ROADWAY STANDARD DRAWING FOR
PAVEMENT MARKINGS
PEDESTRIAN CROSSWALKS

SHEET 1 OF 1
1205.07

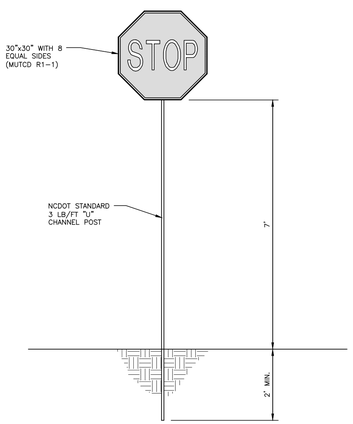

STOP SIGN DETAIL
N.T.S.

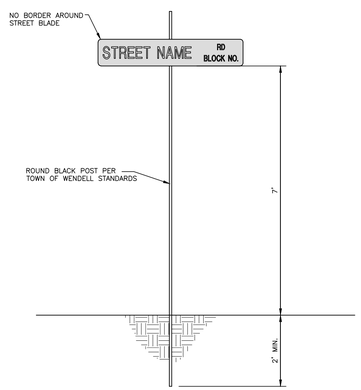

STREET SIGN DETAIL
N.T.S.

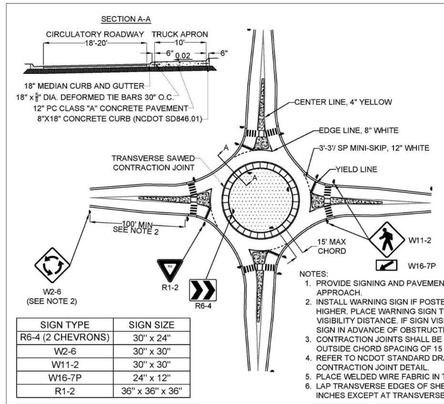

YIELD LINE DETAIL

R6-4 DETAIL

4' MIN.

SIGN TYPE	SIGN SIZE
R6-4 (2 CHEVRONS)	30" x 24"
W2-6	30" x 30"
W11-2	30" x 30"
W16-7P	24" x 12"
R1-2	36" x 36" x 36"

NOTES:
1. PROVIDE SIGNING AND PAVEMENT MARKINGS ON EACH LEG OF THE APPROACH.
2. INSTALL WARNING SIGN IF POSTED SPEED LIMIT IS 40 MPH OR HIGHER. PLACE WARNING SIGN TO PROVIDE 180 FEET MINIMUM VISIBILITY DISTANCE. IF SIGN VISIBILITY IS OBSTRUCTED, PLACE SIGN IN ADVANCE OF OBSTRUCTION.
3. CONTRACTION JOINTS SHALL BE EQUALLY SPACED, WITH MAX OUTSIDE CHORD SPACING OF 15 FEET.
4. REFER TO NCDOT STANDARD DRAWINGS 700.01 FOR TRANSVERSE CONTRACTION JOINT DETAIL.
5. PLACE WELDED WIRE FABRIC IN THE CENTER OF SLAB.
6. LAP TRANSVERSE EDGES OF SHEETS OF WELDED WIRE FABRIC 12 INCHES EXCEPT AT TRANSVERSE EXPANSION JOINTS.

SINGLE-LANE ROUNDABOUT

TYPE 1 OR TYPE 3 MARKERS FOR OBSTRUCTIONS WITHIN THE ROADWAY

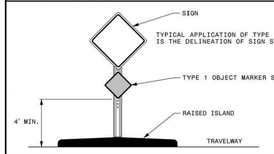

TYPE 4 MARKERS FOR END OF ROADWAY

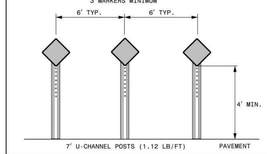

TYPE 2 OR TYPE 3 MARKERS FOR OBSTRUCTIONS ADJACENT TO THE ROADWAY

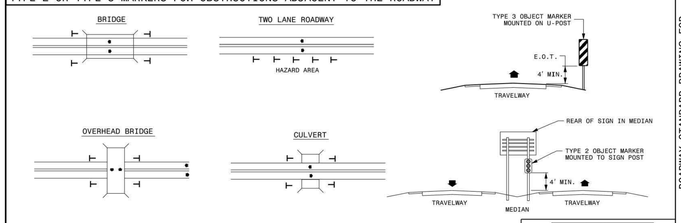

TYPICAL APPLICATIONS OF TYPE 2 OR TYPE 3 OBJECT MARKERS INCLUDES DELINEATION OF BRIDGE PIERS, ABUTMENTS, HANDRAILS, CULVERT HEADWALLS, NARROW SHOULDERS, DROP-OFFS, OR OTHER UNDESIRABLE CONDITIONS WHEN GUARDRAIL OR OTHER ROADSIDE PROTECTION IS NOT IN PLACE.

LEGEND
- OBJECT MARKER
- DIRECTION OF TRAFFIC FLOW

STATE OF NORTH CAROLINA DEPT. OF TRANSPORTATION DIVISION OF HIGHWAYS RALEIGH, N.C.

1-18

ROADWAY STANDARD DRAWING FOR
OBJECT MARKERS
INSTALLATION

SHEET 1 OF 1
1264.02

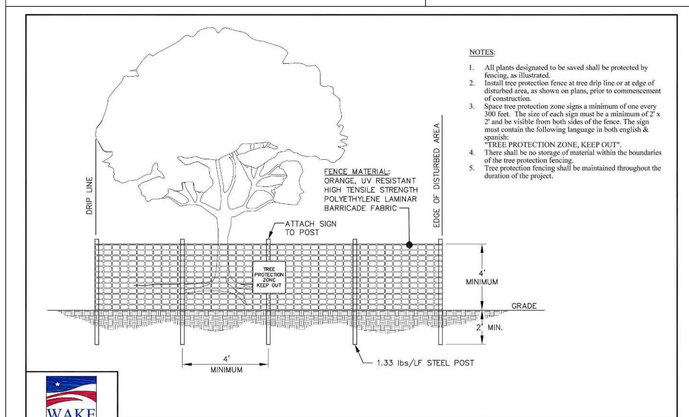

NOTES:
1. All plants designated to be saved shall be protected by fencing, as illustrated.
2. Install tree protection fence at tree drip line or at edge of disturbed area, as shown on plans, prior to commencement of construction.
3. Space tree protection zone signs a minimum of one every 300 feet. The size of each sign must be a minimum of 2' x 2' and be visible from both sides of the fence. The sign must contain the following language in both english & spanish: "TREE PROTECTION ZONE, KEEP OUT".
4. There shall be no storage of material within the boundaries of the tree protection fencing.
5. Tree protection fencing shall be maintained throughout the duration of the project.

WAKE COUNTY NORTH CAROLINA

REVISED: 1/2/2020

STANDARD TREE PROTECTION FENCE DETAIL

A-11

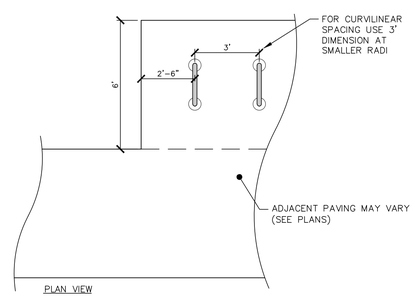

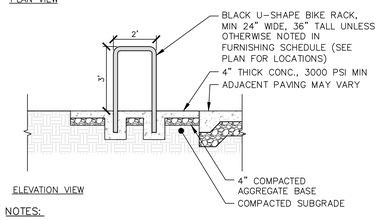

NOTES:
1. ANCHOR BIKE RACK TO CONCRETE. MOUNT PER MFR. RECOMMENDATIONS.
2. NOTIFY THE LANDSCAPE ARCHITECT OF ANY DISCREPANCIES BETWEEN PAVING TYPE AND BIKE RACK MOUNTING METHOD

BIKE RACK

SCALE: 1/4"=1'-0"

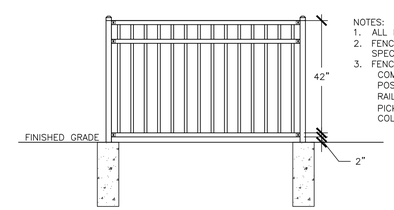

NOTES:
1. ALL FASTENERS AND HARDWARE SHALL BE S.S.
2. FENCE TO BE INSTALLED PER MANUFACTURER'S SPECIFICATIONS.
3. FENCE DIMENSIONS (OR EQUAL)
   COMMERCIAL STRENGTH ALUMINUM
   POSTS: 2" X 2"
   RAILS: 1" X 1" – NO EXPOSED SCREW SYSTEM
   PICKETS: ⅝" X 5/8" W/ 3 13/16" SPACING
   COLOR: BLACK

FALL PROTECTION FENCE

SCALE: N. T. S

PRELIMINARY DRAWING - NOT RELEASED FOR CONSTRUCTION

McADAMS
The John R. McAdams Company, Inc.
2905 Meridian Parkway
Durham, NC 27713

phone 919. 361. 5000
fax 919. 361. 2269
license number: C-0293, C-187

www.mcadamsco.com

CLIENT

ALLIANCE GROUP OF NC, LLC
7208 FALLS OF NEUSE RD, SUITE 101
RALEIGH, NORTH CAROLINA 27615
CONTACT: JACOB ANDERSON
PHONE: 919. 239. 9486

AGNC BROKERAGE | CONSULTING | PLANNING

PEARCE FARM
PRELIMINARY PLAT PLANS
BURLINGTON MILLS ROAD
TOWN OF ROLESVILLE, WAKE FOREST TOWNSHIP, WAKE COUNTY, NORTH CAROLINA

PSP-23-04

NORTH CAROLINA PROFESSIONAL SEAL 22630 ENGINEER WILLIAM T. O'DANIEL
NOT FOR CONSTRUCTION

REVISIONS

NO.	DATE	
1	04. 01. 2024	REVISED PER TOWN COMMENTS
2	06. 03. 2024	REVISED PER TOWN COMMENTS

PLAN INFORMATION

PROJECT NO.	AGN23001
FILENAME	AGN23001-D1
CHECKED BY	.
DRAWN BY	.
SCALE	N.T.S.
DATE	12. 01. 2023

SHEET

SITE DETAILS

C8.00

M:\Projects\AGN\AGN23001\04-Production\Engineering\Preliminary Subdivision Plat\Current Drawings\AGN23001-D1.dwg, 5/31/2024 2:20:52 PM, Sherrill Williams

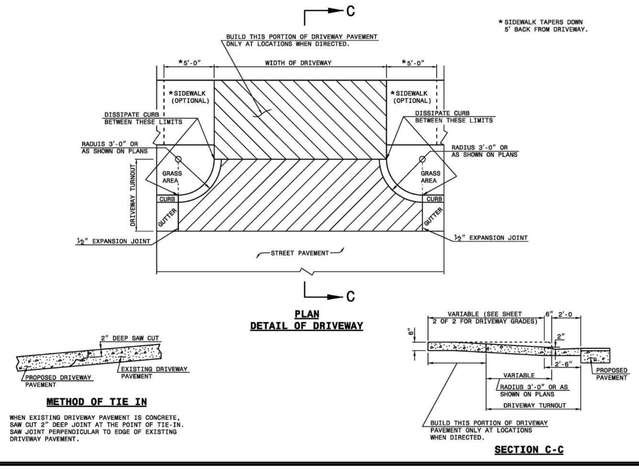

STATE OF NORTH CAROLINA
DEPT. OF TRANSPORTATION
DIVISION OF HIGHWAYS
RALEIGH, N.C.

1-24

ROADWAY STANDARD DRAWING FOR
DRIVEWAY TURNOUT
RADIUS TYPE

SHEET 1 OF 2
848.02

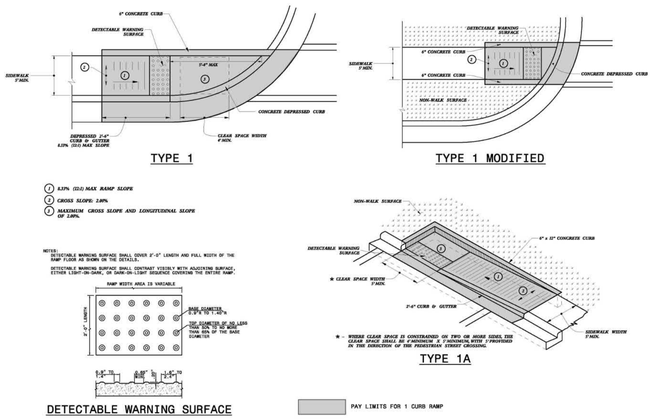

STATE OF NORTH CAROLINA
DEPT. OF TRANSPORTATION
DIVISION OF HIGHWAYS
RALEIGH, N.C.

1-24

ROADWAY STANDARD DRAWING FOR
CURB RAMP
DIRECTIONAL RAMP

SHEET 6 OF 13
848.06

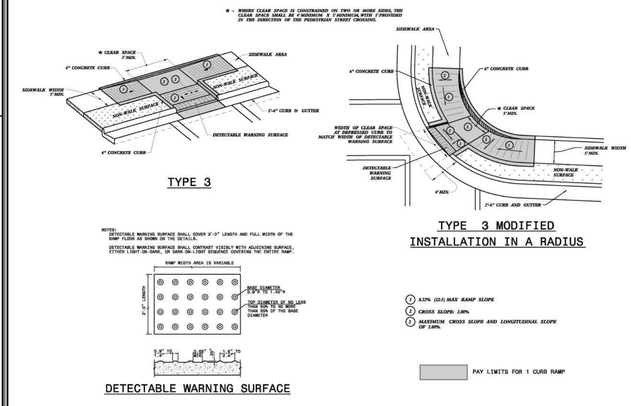

STATE OF NORTH CAROLINA
DEPT. OF TRANSPORTATION
DIVISION OF HIGHWAYS
RALEIGH, N.C.

1-24

ROADWAY STANDARD DRAWING FOR
CURB RAMP
PARALLEL RAMP

SHEET 9 OF 13
848.06

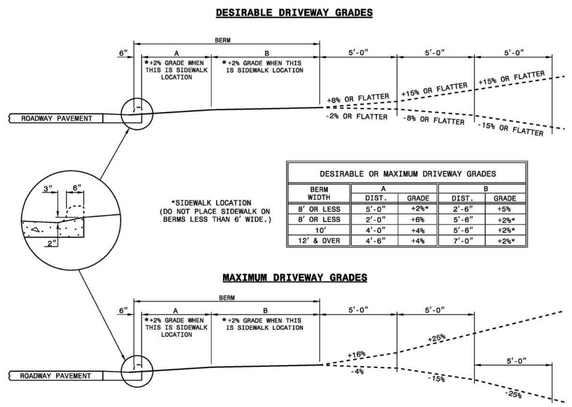

DESIRABLE OR MAXIMUM DRIVEWAY GRADES				
BERM WIDTH	A		B	
	DIST.	GRADE	DIST.	GRADE
8' OR LESS	5'-0"	+2%	2'-6"	+5%
8' OR LESS	2'-0"	+6%	5'-6"	+2%
10'	4'-0"	+4%	5'-6"	+2%
12' & OVER	4'-6"	+4%	7'-0"	+2%

STATE OF NORTH CAROLINA
DEPT. OF TRANSPORTATION
DIVISION OF HIGHWAYS
RALEIGH, N.C.

1-24

ROADWAY STANDARD DRAWING FOR
DRIVEWAY TURNOUT
DRIVEWAY GRADES

SHEET 2 OF 2
848.02

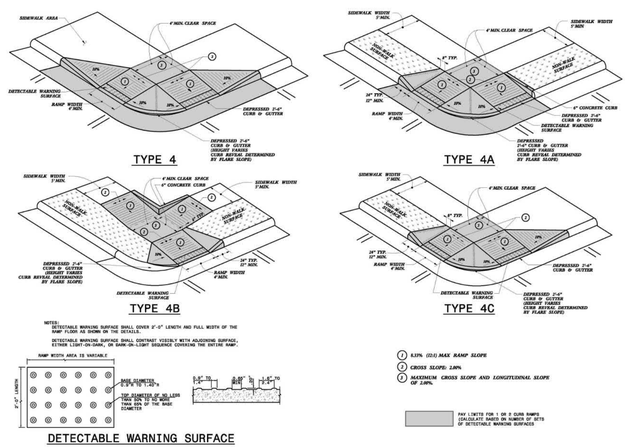

STATE OF NORTH CAROLINA
DEPT. OF TRANSPORTATION
DIVISION OF HIGHWAYS
RALEIGH, N.C.

1-24

ROADWAY STANDARD DRAWING FOR
CURB RAMP
SHARED LANDING

SHEET 10 OF 13
848.06

NOTES:

1. CONSTRUCT THE RAMP SURFACE TO BE STABLE, FIRM, AND SLIP RESISTANT. CONSTRUCT THE CURB RAMP TYPE AS SHOWN IN THE PAVEMENT MARKING PLANS OR AS DIRECTED BY THE ENGINEER.
2. LOCATE CURB RAMPS AND PLACE PEDESTRIAN CROSSWALK MARKINGS AS SHOWN IN THE PAVEMENT MARKING PLANS. WHEN FIELD ADJUSTMENTS REQUIRE MOVING CURB RAMPS OR MARKINGS AS SHOWN, CONTACT THE SIGNING AND DELINEATION UNIT OR LOCATE AS DIRECTED BY THE ENGINEER.
3. COORDINATE THE CURB RAMP AND THE PEDESTRIAN CROSSWALK MARKINGS SO A 4'x4' CLEAR SPACE AT THE BASE OF THE CURB RAMP WILL FALL WITHIN THE PEDESTRIAN CROSSWALK LINES.
4. SET BACK DISTANCE FROM INSIDE CROSSWALK MARKING TO NEAREST EDGE OF TRAVEL LANE IS 4' MINIMUM.
5. REFER TO THE PAVEMENT MARKING PLANS FOR STOP BAR LOCATIONS AT SIGNALIZED INTERSECTIONS. IF A PAVEMENT MARKING PLAN IS NOT PROVIDED, CONTACT THE SIGNAL DESIGN SECTION FOR THE STOP BAR LOCATIONS OR LOCATE AS DIRECTED BY THE ENGINEER.
6. TERMINATE PARKING A MINIMUM OF 20' FROM THE BACK OF PEDESTRIAN CROSSWALK.
7. CONSTRUCT CURB RAMPS A MINIMUM OF 4' WIDE.
8. CONSTRUCT THE RUNNING SLOPE OF THE RAMP 8.33% MAXIMUM.
9. ALLOWABLE CROSS SLOPE ON SIDEWALKS AND CURB RAMPS WILL BE 2% MAXIMUM.
10. CONSTRUCT THE SIDE FLARE SLOPE A MAXIMUM OF 10% MEASURED ALONG THE CURB LINE.
11. CONSTRUCT THE COUNTER SLOPE OF THE GUTTER OR STREET AT THE BASE OF THE CURB RAMP A MAXIMUM OF 5% AND MAINTAIN A SMOOTH TRANSITION.
12. CONSTRUCT CLEAR SPACES FOR SIDEWALK A MINIMUM OF 4'x4' WITH A MAXIMUM SLOPE OF 2% IN ANY DIRECTION. CONSTRUCT CLEAR SPACES FOR MEDIAN ISLANDS A MINIMUM OF 5'x5' WITH A MAXIMUM SLOPE OF 2% IN ANY DIRECTION. IF CONSTRAINED ON TWO OR MORE SIDES, THE THE CLEAR SPACE SHALL BE 4' MINIMUM X 5' MINIMUM, WITH 5' PROVIDED IN THE DIRECTION OF THE PEDESTRIAN STREET CROSSING.
13. TO USE A MEDIAN ISLAND AS A PEDESTRIAN REFUGE AREA, MEDIAN ISLANDS WILL BE A MINIMUM OF 6' WIDE. CONSTRUCT MEDIAN ISLANDS TO PROVIDE PASSAGE OVER OR THROUGH THE ISLAND.
14. SMALL CHANNELIZATION ISLANDS THAT CAN NOT PROVIDE A 5'X5' CLEAR SPACE AT THE TOP OF RAMPS, WILL BE CUT THROUGH LEVEL WITH THE SURFACE STREET.
15. CURB RAMPS WITH RETURNED CURBS MAY BE USED ONLY WHERE PEDESTRIANS WOULD NOT NORMALLY WALK ACROSS THE RAMP, WHERE THE ADJACENT SURFACE IS PLANTING OR OTHER NON-WALKING SURFACE, OR THE SIDE APPROACH IS SUBSTANTIALLY OBSTRUCTED.
16. PLACE A ½" EXPANSION JOINT WHERE THE CONCRETE CURB RAMP JOINS THE CURB AS SHOWN IN ROADWAY STANDARD DRAWING 848.01.
17. PLACE ALL PEDESTRIAN PUSH BUTTON ACTUATORS AND CROSSING SIGNALS AS SHOWN IN THE PLANS OR AS SHOWN IN THE MUTCD.
18. DETECTABLE WARNING SURFACES WILL COVER 2'-0" LENGTH AND FULL WIDTH OF THE RAMP FLOOR AS SHOWN ON THE DETAILS.
19. DETECTABLE WARNING SURFACES WILL CONTRAST VISIBLY WITH ADJOINING SURFACE, EITHER LIGHT-ON-DARK, OR DARK-ON-LIGHT SEQUENCE COVERING THE ENTIRE RAMP.

STATE OF NORTH CAROLINA
DEPT. OF TRANSPORTATION
DIVISION OF HIGHWAYS
RALEIGH, N.C.

1-24

ROADWAY STANDARD DRAWING FOR
CURB RAMP
NOTES

SHEET 13 OF 13
848.06

McADAMS
The John R. McAdams Company, Inc.
2905 Meridian Parkway
Durham, NC 27713

phone 919. 361. 5000
fax 919. 361. 2269
license number: C-0293, C-187

www.mcadamsco.com

CLIENT

ALLIANCE GROUP OF NC, LLC
7208 FALLS OF NEUSE RD, SUITE 101
RALEIGH, NORTH CAROLINA 27615
CONTACT: JACOB ANDERSON
PHONE: 919. 239. 9486

AGNC BROKERAGE | CONSULTING | PLANNING

PEARCE FARM
PRELIMINARY PLAT PLANS
BURLINGTON MILLS ROAD
TOWN OF ROLESVILLE, WAKE FOREST TOWNSHIP, WAKE COUNTY, NORTH CAROLINA

PSP-23-04

NORTH CAROLINA PROFESSIONAL SEAL 22630 ENGINEER WILLIAM T. O'DANIEL
NOT FOR CONSTRUCTION

REVISIONS

NO.	DATE	
1	04. 01. 2024	REVISED PER TOWN COMMENTS
2	06. 03. 2024	REVISED PER TOWN COMMENTS

PLAN INFORMATION

PROJECT NO.	AGN23001
FILENAME	AGN23001-D1
CHECKED BY	.
DRAWN BY	.
SCALE	N.T.S.
DATE	12. 01. 2023

SHEET

SITE DETAILS

C8.01

M:\Projects\AGN\AGN23001\04-Production\Engineering\Preliminary Subdivision Plat\Current Drawings\AGN23001-D1.dwg, 5/31/2024 2:31:11 PM, Sherrill Williams

PRELIMINARY DRAWING - NOT RELEASED FOR CONSTRUCTION

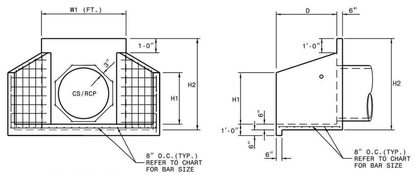

ELEVATION

SIDE

NOTES:

* THIS PRECAST ENDWALL MAY BE USED FOR THE FOLLOWING STANDARDS: 838.01, 838.11, 838.21, 838.27, 838.33, 838.39, 838.51, 838.57, 838.63 AND 838.69.
* INSTALL PRECAST ENDWALLS WITH WINGS AND PAY FOR IN ACCORDANCE WITH SPECIFICATION SECTION 838.
* USE 4000 PSI CONCRETE.
* PROVIDE ALL REINFORCING STEEL WHICH MEETS ASTM A615 FOR GRADE 60 AND WELDED WIRE FABRIC CONFORMING TO ASTM A185 WITH 2" MIN. CLEARANCE.
* PLACE LIFT HOLES OR PINS IN ACCORDANCE WITH OSHA STANDARD 1926.704.
* PIPE TO BE GROUTED INTO HEADWALL AT JOB SITE BY CONTRACTOR
* ALL ELEMENTS PRECAST TO MEET ASTM C913.
* WELDED WIRE FABRIC MAY BE SUBSTITUTED FOR REBAR AS LONG AS THE SAME AREA OF STEEL IS PROVIDED.
* CHAMFER ALL CORNERS 1" OR HAVE A RADIUS OF 1".

NOTE: THE MINIMUM BAR SIZE SHALL BE #5 BARS AT 8" CTS.THE CONTRACTOR WILL HAVE THE OPTION TO INCREASE THIS BAR SIZE AS NEEDED.

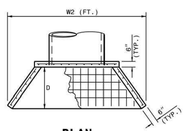

PLAN

ENDWALL DIMENSIONS

FT.	MINIMUM	MIN./MAX.	MIN./MAX.	MIN./MAX.	MIN./MAX.	MIN./MAX.
PIPE DIA.	BAR SIZE	H1(FT.)	H2(FT.)	D (FT.)	W1	W2
1.0	#5 @ 8"	1.25/2.00	2.00/3.75	1.25/1.75	3.00/3.75	5.50/6.00
1.25	#5 @ 8"	1.25/2.00	3.00/3.75	1.25/2.00	3.50/3.75	6.50/6.75
1.50	#5 @ 8"	1.25/2.00	3.00/4.25	1.50/2.50	3.50/3.75	6.50/6.75
2.0	#5 @ 8"	1.50/2.50	4.00/4.75	1.75/2.50	4.00/4.25	7.50/8.25
2.5	#5 @ 8"	2.50/3.50	4.00/6.00	2.00/3.00	4.50/5.50	10.00/11.50
3.0	#5 @ 8"	3.00/3.50	5.00/6.00	2.75/3.50	5.25/5.75	11.50/11.75
3.5	#5 @ 8"	3.25/4.50	6.00/6.75	3.25/3.50	6.00/6.75	12.00/13.25
4.0	#5 @ 8"	3.50/4.50	6.50/7.00	3.25/3.50	6.50/6.75	13.00/13.25
4.5	#5 @ 8"	4.00/5.00	6.50/8.50	3.25/4.00	7.00/9.25	13.50/15.75
5.0	#5 @ 8"	4.50/5.00	7.00/8.50	3.25/4.00	7.25/9.25	13.75/15.75
5.5	#5 @ 8"	4.50/5.00	7.50/8.50	3.25/4.00	7.25/9.25	14.00/15.75
6.0	#5 @ 8"	4.50/5.00	7.50/8.50	3.25/4.00	7.75/9.25	14.75/16.75

STATE OF NORTH CAROLINA DEPT. OF TRANSPORTATION DIVISION OF HIGHWAYS RALEIGH, N.C.

1-18

ROADWAY STANDARD DRAWING FOR
PRECAST CONCRETE ENDWALL
FOR SINGLE 12" THRU 72" PIPE - 90° SKEW

SHEET 1 OF 1
838.80

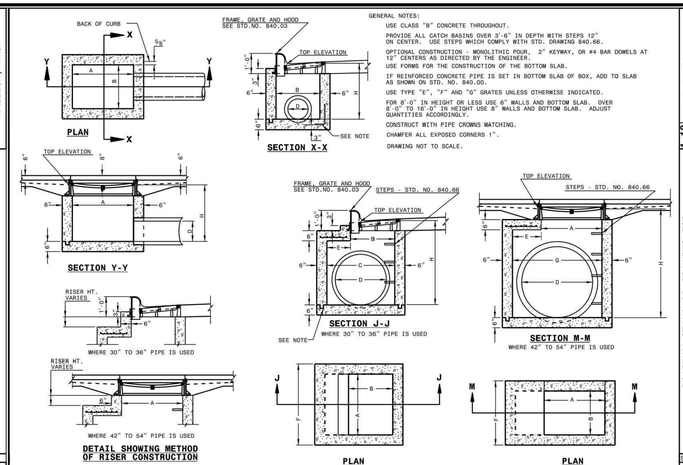

GENERAL NOTES:

USE CLASS "B" CONCRETE THROUGHOUT.

PROVIDE ALL CATCH BASINS OVER 3'-6" IN DEPTH WITH STEPS 12" ON CENTER. USE STEPS WHICH COMPLY WITH STD. DRAWING 840.66.

OPTIONAL CONSTRUCTION - MONOLITHIC POUR, 2" KEYWAY, OR #4 BAR DOWELS AT 12" CENTERS AS DIRECTED BY THE ENGINEER.

USE FORMS FOR THE CONSTRUCTION OF THE BOTTOM SLAB.

IF REINFORCED CONCRETE PIPE IS SET IN BOTTOM SLAB OF BOX, ADD TO SLAB AS SHOWN ON STD. NO. 840.02.

USE TYPE "E", "F" AND "G" GRATES UNLESS OTHERWISE INDICATED.

FOR 8'-0" IN HEIGHT OR LESS USE 6" WALLS AND BOTTOM SLAB. OVER 8'-0" TO 16'-0" IN HEIGHT USE 8" WALLS AND BOTTOM SLAB. ADJUST QUANTITIES ACCORDINGLY.

CONSTRUCT WITH PIPE CROWNS MATCHING.

CHAMFER ALL EXPOSED CORNERS 1".

DRAWING NOT TO SCALE.

STATE OF NORTH CAROLINA DEPT. OF TRANSPORTATION DIVISION OF HIGHWAYS RALEIGH, N.C.

1-18

ROADWAY STANDARD DRAWING FOR
CONCRETE CATCH BASIN
12" THRU 54" PIPE

SHEET 1 OF 2
840.02

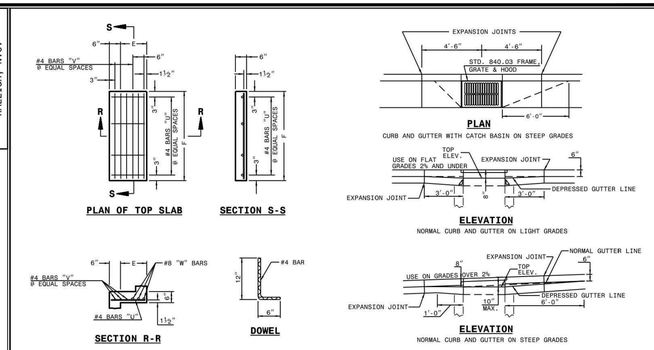

MINIMUM DIMENSIONS AND QUANTITIES FOR CONCRETE CATCH BASIN(BASED ON MIN. HEIGHT, H, WITH NO RISER) *

DIMENSIONS OF BOX AND PIPE						COVER DIMENSION		BARS-U		BARS-V		BARS-W		CU.YDS. CONC. IN BOX		DEDUCTIONS ONE PIPE	
PIPE	SPAN	WIDTH	WIDTH	SPAN	MIN. HEIGHT			NO.	LENGTH	NO.	LENGTH	NO.	LENGTH	TOP SLAB	BOTTOM SLAB	TOP CONC. IN BOXES AT BOTTOM	C.M.	R.C.
D	A	B	C	G	H	E	F										
12"	3'-0"	2'-2"	--	--	2'-8"	--	--	--	--	--	--	--	--	--	0.235	0.772	0.015	0.026
15"	3'-0"	2'-2"			3'-0"										0.235	0.829	0.023	0.036
18"	3'-0"	2'-2"			3'-3"										0.235	0.887	0.033	0.049
24"	3'-0"	2'-2"			3'-9"										0.235	1.001	0.059	0.085
30"	3'-0"	2'-2"	3'-4"		4'-3"	1'-2"	4'-0"	4	1'-5"	2	3'-9"	3	3'-9"	39	0.123	0.321	1.433	0.092	0.127
36"	3'-0"	2'-2"	3'-10"		4'-9"	1'-8"	4'-0"	4	1'-11"	3	3'-9"	3	3'-9"	43	0.161	0.358	1.714	0.132	0.178
42"	3'-0"	2'-2"		4'-5"	5'-3"	1'-5"	3'-2"	4	1'-8"	2	2'-11"	3	2'-11"	32	0.112	0.318	1.738	0.180	0.243
48"	3'-0"	2'-2"		5'-0"	5'-9"	2'-0"	3'-2"	4	2'-3"	3	2'-11"	3	2'-11"	35	0.140	0.352	2.052	0.235	0.317
54"	3'-0"	2'-2"		5'-7"	6'-3"	2'-7"	3'-2"	4	2'-10"	5	2'-11"	3	2'-11"	41	0.180	0.386	2.387	0.297	0.401

* RISER HAS .228 CUBIC YARDS OF CONCRETE PER FOOT HEIGHT

STATE OF NORTH CAROLINA DEPT. OF TRANSPORTATION DIVISION OF HIGHWAYS RALEIGH, N.C.

1-18

ROADWAY STANDARD DRAWING FOR
CONCRETE CATCH BASIN
12" THRU 54" PIPE

SHEET 2 OF 2
840.02

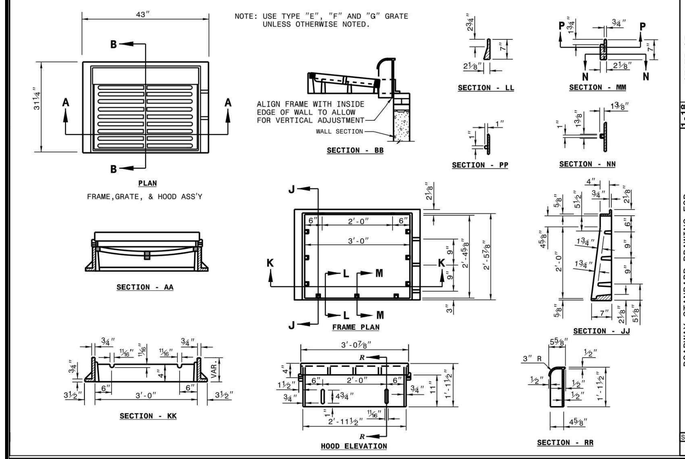

STATE OF NORTH CAROLINA DEPT. OF TRANSPORTATION DIVISION OF HIGHWAYS RALEIGH, N.C.

1-18

ROADWAY STANDARD DRAWING FOR
FRAME, GRATES, AND HOOD
FOR USE ON STANDARD CATCH BASIN

SHEET 1 OF 2
840.03

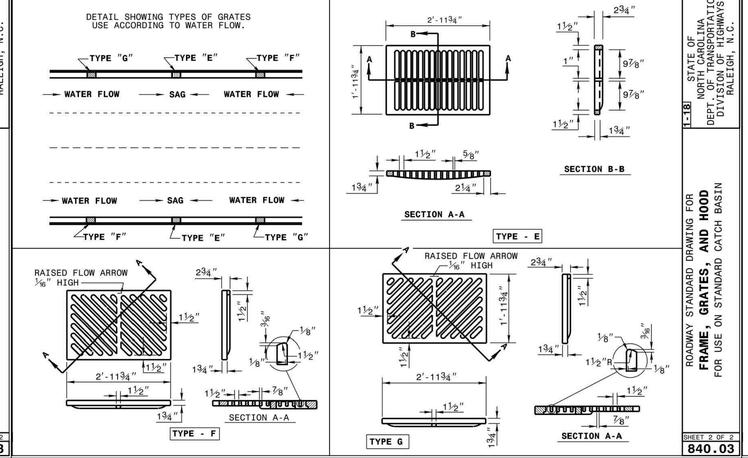

STATE OF NORTH CAROLINA DEPT. OF TRANSPORTATION DIVISION OF HIGHWAYS RALEIGH, N.C.

1-18

ROADWAY STANDARD DRAWING FOR
FRAME, GRATES, AND HOOD
FOR USE ON STANDARD CATCH BASIN

SHEET 2 OF 2
840.03

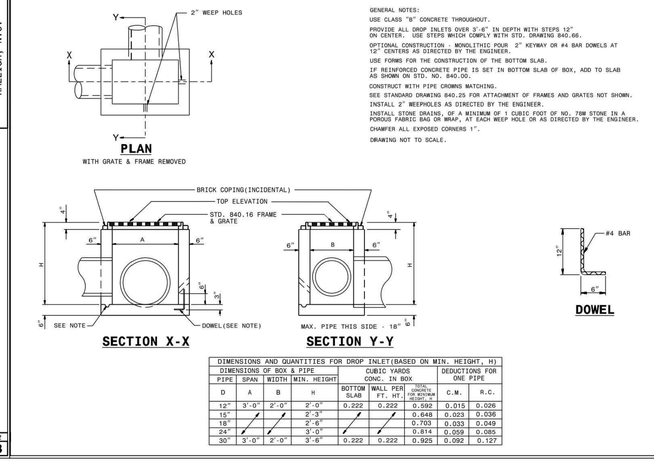

GENERAL NOTES:

USE CLASS "B" CONCRETE THROUGHOUT.

PROVIDE ALL DROP INLETS OVER 3'-6" IN DEPTH WITH STEPS 12" ON CENTER. USE STEPS WHICH COMPLY WITH STD. DRAWING 840.66.

OPTIONAL CONSTRUCTION - MONOLITHIC POUR 2" KEYWAY OR #4 BAR DOWELS AT 12" CENTERS AS DIRECTED BY THE ENGINEER.

USE FORMS FOR THE CONSTRUCTION OF THE BOTTOM SLAB.

IF REINFORCED CONCRETE PIPE IS SET IN BOTTOM SLAB OF BOX, ADD TO SLAB AS SHOWN ON STD. NO. 840.02.

CONSTRUCT WITH PIPE CROWNS MATCHING.

SEE STANDARD DRAWING 840.25 FOR ATTACHMENT OF FRAMES AND GRATES NOT SHOWN.

INSTALL 2" WEEPHOLES AS DIRECTED BY THE ENGINEER.

INSTALL STONE DRAINS, OF A MINIMUM OF 1 CUBIC FOOT OF NO. 78M STONE IN A POROUS FABRIC BAG OR WRAP, AT EACH WEEP HOLE OR AS DIRECTED BY THE ENGINEER.

CHAMFER ALL EXPOSED CORNERS 1".

DRAWING NOT TO SCALE.

DIMENSIONS AND QUANTITIES FOR DROP INLET(BASED ON MIN. HEIGHT, H)

DIMENSIONS OF BOX & PIPE				CUBIC YARDS CONC. IN BOX			DEDUCTIONS FOR ONE PIPE	
PIPE	SPAN	WIDTH	MIN. HEIGHT					
D	A	B	H	BOTTOM SLAB	WALL PER FT. HT.	TOP CONCRETE IN BOXES AT BOTTOM **	C.M.	R.C.
12"	3'-0"	2'-0"	2'-0"	0.222	0.222	0.592	0.015	0.026
15"	/	/	2'-3"			0.648	0.023	0.036
18"	/	/	2'-6"			0.703	0.033	0.049
24"	/	/	3'-0"	/	/	0.814	0.059	0.085
30"	3'-0"	2'-0"	3'-6"	0.222	0.222	0.925	0.092	0.127

STATE OF NORTH CAROLINA DEPT. OF TRANSPORTATION DIVISION OF HIGHWAYS RALEIGH, N.C.

1-18

ROADWAY STANDARD DRAWING FOR
CONCRETE DROP INLET
12" THRU 30" PIPE

SHEET 1 OF 1
840.14

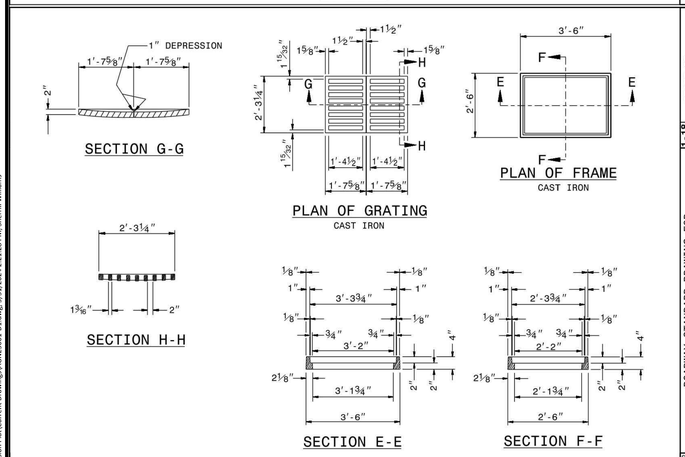

STATE OF NORTH CAROLINA DEPT. OF TRANSPORTATION DIVISION OF HIGHWAYS RALEIGH, N.C.

1-18

ROADWAY STANDARD DRAWING FOR
DROP INLET FRAME AND GRATES
FOR USE WITH STD. DWG.S 840.14 AND 840.15

SHEET 1 OF 1
840.16

McADAMS
The John R. McAdams Company, Inc.
2905 Meridian Parkway
Durham, NC 27713

phone 919. 361. 5000
fax 919. 361. 2269
license number: C-0293, C-187

www.mcadamsco.com

CLIENT

ALLIANCE GROUP OF NC, LLC
7208 FALLS OF NEUSE RD, SUITE 101
RALEIGH, NORTH CAROLINA 27615
CONTACT: JACOB ANDERSON
PHONE: 919. 239. 9486

AGNC BROKERAGE | CONSULTING | PLANNING

PEARCE FARM
PRELIMINARY PLAT PLANS
BURLINGTON MILLS ROAD
TOWN OF ROLESVILLE, WAKE FOREST TOWNSHIP, WAKE COUNTY, NORTH CAROLINA

PSP-23-04

NORTH CAROLINA PROFESSIONAL SEAL 22630 ENGINEER WILLIAM T. OTDAHL
NOT VALID WITHOUT ORIGINAL SEAL

REVISIONS

NO.	DATE	
1	04. 01. 2024	REVISED PER TOWN COMMENTS
2	06. 03. 2024	REVISED PER TOWN COMMENTS

PLAN INFORMATION

PROJECT NO.	AGN23001
FILENAME	AGN23001-D1
CHECKED BY	.
DRAWN BY	.
SCALE	N.T.S.
DATE	12. 01. 2023

SHEET

STORM DRAINAGE DETAILS

C8.02

PRELIMINARY DRAWING - NOT RELEASED FOR CONSTRUCTION

M:\Projects\AGN\AGN23001\04-Production\Engineering\Preliminary Subdivision Plat\Current Drawing\AGN23001-D1.dwg, 5/31/2024 2:21:28 PM, Sherrill Williams

H=	THE FILL HEIGHT MEASURED VERTICALLY AT ANY POINT ALONG THE PIPE FROM THE TOP OF THE EMBANKMENT AT THE POINT. DO NOT OPERATE HEAVY EQUIPMENT OVER ANY PIPE CULVERT UNTIL THE PIPE HAS BEEN PROPERLY BACKFILLED AND COVERED WITH AT LEAST 3 FEET OF APPROVED MATERIAL.
	UNDISTURBED EARTH MATERIAL
	BEDDING (MIDDLE AND OUTER): LOOSELY PLACED SELECT BACKFILL MATERIAL MEETING NCDOT CLASS II, TYPE 1 (WASHED OR UNWASHED CRUSHED STONE SCREENINGS) OR CLASS III, TYPE 1 (NCDOT 25 OR 2MS FINE AGGREGATE). LEAVE SECTION DIRECTLY BENEATH PIPE UNCOMPACTED AS PIPE SEATING AND BACKFILL WILL ACCOMPLISH COMPACTION.
	SELECT BACKFILL (BELOW SPRINGLINE): SELECT BACKFILL MATERIAL MEETING NCDOT CLASS II, TYPES 1 OR 2 OR NCDOT CLASS III, TYPES 1 OR 2
	BACKFILL: APPROVED SUITABLE LOCAL COMPACTABLE MATERIAL ABOVE SPRINGLINE OF PIPE MEETING LOCAL MUNICIPAL SPECIFICATIONS.
	ROCK FOUNDATION OR UNSUITABLE MATERIAL FOUNDATION: SELECT MATERIAL NCDOT CLASS V (#78M STONE) OR NCDOT CLASS VI (#57 STONE) FOR FOUNDATION CONDITIONING. ENCAPSULATE WITH ENGINEERING FABRIC AS DIRECTED BY THE ENGINEER: TYPE 4 SOIL STABILIZATION FABRIC (NCDOT TABLE 1056-1). OVERLAP ALL TRANSVERSE AND LONGITUDINAL JOINTS IN FABRIC AT LEAST 18 INCHES. MAINTAIN THE PIPE FOUNDATION IN A DRY CONDITION.

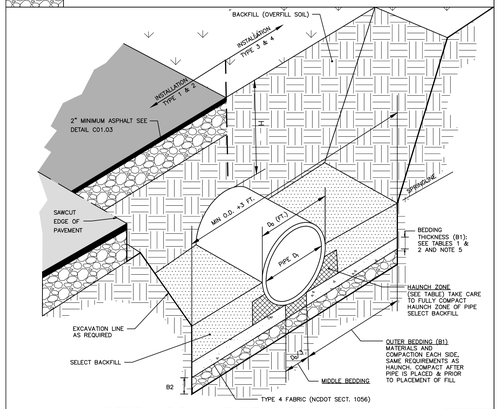

STORM DRAIN PIPE INSTALLATION

N.T.S.

TABLE 1
EQUIVALENT USCS[a] AND AASHTO SOIL CLASSIFICATION FOR SIDD[b] SOIL DESIGNATIONS

SIDD	USCS	NCDOT/AASHTO
GRAVELLY SAND (CATEGORY I)	SW, SP, GW, GP	–NCDOT CLASS II–TYPE I (CRUSHED STONE SCREENINGS), LL<30; PI≤6 –NCDOT CLASS III, TYPE I (2S OR 2MS), LL<30; PI≤6
SANDY SILT (CATEGORY II)	GM, SM, ALSO GC, SC WITH LESS THAN 20% PASSING #200 SIEVE	–NCDOT CLASS II TYPE I (CRUSHED STONE SCREENINGS) AND CLASS II, TYPE 2 (AASHTO M145 FOR A–2–4 WITH MAX PI OF 6, A–4 W/ MAX 45% PASSING #200 SIEVE AND A MAX PI OF 6) –NCDOT CLASS III, TYPE 1 (2S OR 2MS) OR CLASS III, TYPE 2 (AASHTO M145 FOR SOIL CLASSIFICATION A–1 OR A–3)
SILTY CLAY (CATEGORY III)	CL, MH, GC, SC	A5, A6

[a] UNIFOLD SOIL CLASSIFICATION SYSTEM
[b] STANDARD INSTALLATIONS DIRECT DESIGN

TABLE 2
STANDARD INSTALLATIONS SOILS AND MINIMUM COMPACTION REQUIREMENTS

INSTALLATION TYPE	BEDDING THICKNESS	OUTER BEDDING (B1) NOTE 5 (% COMPACTION/CATEGORY)	HAUNCH ZONE & SELECT BACKFILL AREA (% COMPACTION/CATEGORY)	LOCATION
TYPE 1	B1 = Di/6 (6" MIN) B2=IF ROCK FOUNDATION OR OVER UNSUITABLE FOUNDATION, 2" /FT OF "H", 12" MIN/24" MAX	95% CATEGORY 1	90% CATEGORY 1 95% CATEGORY II	PAVED AREAS WITH 2' OR LESS BURY
TYPE 2	B1 = Di/6 (6" MIN) B2=IF ROCK FOUNDATION OR OVER UNSUITABLE FOUNDATION, 2" /FT OF "H", 12" MIN/24" MAX	90% CATEGORY 1	85% CATEGORY 1 90% CATEGORY II	PAVED AREAS WITH GREATER THAN 2' OF BURY
TYPE 3	B1 = Di/6 (6" MIN) B2=IF ROCK FOUNDATION OR OVER UNSUITABLE FOUNDATION, 2" /FT OF "H", 12" MIN/24" MAX	85% CATEGORY 1 90% CATEGORY II	85% CATEGORY 1 90% CATEGORY II OR 95% CATEGORY III	IN R/W OUTSIDE OF PAVEMENT
TYPE 4	B1 = Di/6 (6" MIN) B2=IF ROCK FOUNDATION OR OVER UNSUITABLE FOUNDATION, 2" /FT OF "H", 12" MIN/24" MAX	NO COMPACTION REQUIRED, EXCEPT IF CATEGORY III, USE 85% CATEGORY III	NO COMPACTION REQUIRED, EXCEPT IF CATEGORY III, USE 85% CATEGORY III	NATURAL AREAS

NOTES:

1. COMPACTION AND SOIL SYMBOLS – I.E. "95% CATEGORY I" – REFERS TO CATEGORY I SOIL MATERIAL WITH MINIMUM STANDARD PROCTOR COMPACTION OF 95%.
2. SOIL IN THE OUTER BEDDING, HAUNCH, AND LOWER SIDE ZONES, EXCEPT UNDER THE MIDDLE $\frac{1}{3}$ OF THE PIPE, SHALL BE COMPACTED TO AT LEAST THE SAME COMPACTION AS THE MAJORITY OF THE SOIL IN THE OVERFILL (BACKFILL) ZONE.
3. FOR TRENCHES. THE TOP ELEVATION SHALL BE NO LOWER THAN 0.1H BELOW FINISHED GRADE OR, FOR ROADWAYS, ITS TOP SHALL BE NO LOWER THAN AN ELEVATION OF 1–FOOT BELOW THE BOTTOM OF THE PAVEMENT BASE MATERIAL.
4. FOR TRENCHES, THE WIDTH SHALL BE WIDER THAN SHOWN IF REQUIRED FOR ADEQUATE SPACE TO ATTAIN THE SPECIFIED COMPACTION IN THE HAUNCH AND BEDDING ZONES.
5. COMPACT OUTER BEDDING AFTER PIPE IS PLACED AND PRIOR TO PLACEMENT OF SELECT FILL. MIDDLE BEDDING IS UNCOMPACTED.
6. OVERFILL (BACKFILL) SOILS TO BE PLACED PER STANDARD SPECIFICATION 02700 STORM DRAINAGE FOR THE APPLICABLE BACKFILL TYPE AND BURY LIMITATIONS.
7. THESE TWO TABLES WERE MODIFIED TO GENERALLY CONFORM TO THE NCDOT STANDARDS AS SHOWN IN DETAIL 300.01 RIGID PIPE IN TRENCH CONDITION.

REFERENCE SOURCES:

1. AMERICAN CONCRETE PIPE ASSOCIATION DESIGN STANDARDS
2. 2012 NCDOT STANDARD SPECIFICATIONS FOR ROADS AND STRUCTURES AND NCDOT STANDARD DETAILS 300.01 FOR RIGID PIPE, TRENCH CONDITIONS."

STORM DRAIN PIPE INSTALLATION

FILL HEIGHT TABLE[a]

	TYPE 3 (BEDDING) INSTALLATION (0.01 INCH CRACK)		TYPE 4 (BEDDING) INSTALLATION (0.01 INCH CRACK)	
INSIDE PIPE DIAMETER Di (INCHES)	CLASS III PIPE MAXIMUM BURY H (FEET)	CLASS IV PIPE MAXIMUM BURY H (FEET)	CLASS III PIPE MAXIMUM BURY H (FEET)	CLASS IV PIPE MAXIMUM BURY H (FEET)
15	2 MIN, 12 MAX	1 MIN, 20 MAX	3 MIN, 7 MAX	2 MIN, 12 MAX
18	2 MIN, 12 MAX	1 MIN, 20 MAX	3 MIN, 7 MAX	1 MIN, 13 MAX
24	1 MIN, 12 MAX	1 MIN, 20 MAX	2 MIN, 8 MAX	1 MIN, 13 MAX
30	1 MIN, 12 MAX	1 MIN, 20 MAX	1 MIN, 8 MAX	1 MIN, 13 MAX
36	1 MIN, 12 MAX	1 MIN, 20 MAX	1 MIN, 8 MAX	1 MIN, 13 MAX
42	1 MIN, 12 MAX	1 MIN, 20 MAX	1 MIN, 8 MAX	1 MIN, 13 MAX
48	1 MIN, 12 MAX	1 MIN, 19 MAX	1 MIN, 8 MAX	1 MIN, 13 MAX
54	1 MIN, 12 MAX	1 MIN, 19 MAX	1 MIN, 8 MAX	1 MIN, 13 MAX
60	1 MIN, 12 MAX	1 MIN, 19 MAX	1 MIN, 8 MAX	1 MIN, 13 MAX
72	1 MIN, 11 MAX	1 MIN, 19 MAX	1 MIN, 7 MAX	1 MIN, 13 MAX

FILL HEIGHT TABLE BASE ON:

1. Ys = 120 PCF (BACKFILL LOAD)
2. AASHTO HL–93 LIVE LOAD
3. POSITIVE PROJECTING EMBANKMENT CONDITION (THIS GIVES CONSERVATIVE RESULTS IN COMPARISON TO TRENCH CONDITIONS)
4. PIPE = REINFORCED CONCRETE PIPE MEETING ASTM C76 (AASHTO M170), WALL C THICKNESS
5. CONCRETE PIPE SHOULD BE INSTALLED IN ACCORDANCE WITH AASHTO LRFD BRIDGE CONSTRUCTION SPECIFICATIONS SECTION 27 OR ASTM C1479.

[a] FILL HEIGHT TABLES, THE PORTION EXCERPTED HERE. WAS DEVELOPED BY THE AMERICAN CONCRETE PIPE ASSOCIATION (ACPA) USING THE INDIRECT DESIGN METHOD IN ACCORDANCE WITH SECTION 12.10.4.3 OF THE AASHTO LRFD BRIDGE DESIGN SPECIFICATION, 4TH, 2007 WITH 2008 INTERIM.

NOTES:

1. GREATER BURY DEPTHS THAN THOSE SHOWN ABOVE ARE ACHIEVABLE BY EITHER USING TYPE 1 OR 2 INSTALLATION, USING CLASS V PIPE, CONTROLLING BACKFILL TYPE, CALCULATING DEPTH USING A TRENCH CONDITION, OR BY SPECIAL DESIGN. SEE ALSO DESIGN DATA 9 PUBLISHED BY THE ACPA FOR DESIGN METHODOLOGY.
2. IN LIEU OF CALCULATING BURY DEPTH FOR OTHER CONDITIONS, FIRST SEE "LRFD FILL HEIGHT TABLES FOR CONCRETE PIPE", LAST REVISED JULY 2009 OR LATER), PREPARED BY THE ACPA FOR OTHER BURY DEPTH POSSIBILITIES

STORM DRAIN PIPE INSTALLATION

MCADAMS

The John R. McAdams Company, Inc.
2905 Meridian Parkway
Durham, NC 27713

phone 919. 361. 5000
fax 919. 361. 2269
license number: C-0293, C-187

www.mcadamsco.com

CLIENT

ALLIANCE GROUP OF NC, LLC
7208 FALLS OF NEUSE RD, SUITE 101
RALEIGH, NORTH CAROLINA 27615
CONTACT: JACOB ANDERSON
PHONE: 919. 239. 9486

AGNC
BROKERAGE | CONSULTING | PLANNING

PEARCE FARM
PRELIMINARY PLAT PLANS
BURLINGTON MILLS ROAD
TOWN OF ROLESVILLE, WAKE FOREST TOWNSHIP,
WAKE COUNTY, NORTH CAROLINA

PSP-23-04

NORTH CAROLINA PROFESSIONAL SEAL 22630 ENGINEER WILLIAM T. O'DANIEL
PRELIMINARY NOT FOR CONSTRUCTION

REVISIONS

NO.	DATE	
1	04. 01. 2024	REVISED PER TOWN COMMENTS
2	06. 03. 2024	REVISED PER TOWN COMMENTS

PLAN INFORMATION

PROJECT NO.	AGN23001
FILENAME	AGN23001-D1
CHECKED BY	.
DRAWN BY	.
SCALE	N.T.S.
DATE	12. 01. 2023

SHEET

STORM DRAINAGE DETAILS

C8.03

M:\Projects\AGN\AGN23001\04-Production\Engineering\Preliminary Subdivision Plat\Current Drawing\AGN23001-D1.dwg, 5/31/2024 2:21:45 PM, Sherrill Williams

PRELIMINARY DRAWING - NOT RELEASED FOR CONSTRUCTION