

ADJOINER INFORMATION			
1	CHARLES E. FERRELL AND WIFE GRETTE LOUISE FERRELL PIN: 1757481951 DB 1813 PG 421 ZONING: R-30 (WC) USE: SF	20	CECIL L. GOODNIGHT AND WIFE JUDY J. GOODNIGHT PIN: 1757650296 DB 5344 PG 819 ZONING: R-30 (WC) USE: SF
2	ABRAHAM T. BURNHAM AND KYLA L. BURNHAM PIN: 1757481832 DB 19140 PG 734 ZONING: R-30 (WC) USE: SF	21	CECIL L. GOODNIGHT AND WIFE JUDY J. GOODNIGHT PIN: 1757641415 DB 5344 PG 819 ZONING: R-30 (WC) USE: VA
3	JOE L. GREEN PIN: 1757483799 DB 15-E PG 2691 ZONING: R-30 (WC) USE: SF	22	CHRISTOPHER GHOLSON AND WIFE KELLY GAITHER GHOLSON PIN: 1757555381 DB 17855 PG 457 LOT 4 - BM 2018 PG 1333 ZONING: R-30 (WC) USE: SF
4	CHARLES ALFONSA JONES AND WIFE ALLIE V. JONES PIN: 1757484609 DB 2305 PG 673 ZONING: R-30 (WC) USE: SF	23	ABAHOR ELIAS AND SPOUSE SUSAN ELIAS PIN: 1757553215 DB 17229 PG 2939 LOT 3 - BM 2018 PG 1333 ZONING: R-30 (WC) USE: SF
5	BENJAMIN FERRELL PIN: 1757485713 DB 1497 PG 465 ZONING: R-30 (WC) USE: SF	24	TODD KENDALL HONEYCUTT PIN: 1757551202 DB 13474 PG 1974 LOT 2 - BM 2018 PG 1333 ZONING: R-30 (WC) USE: SF
6	ALESIA FERRELL & ARRON WALKER PIN: 1757486733 DB 674 PG 89 BM 1996 PG 00524 ZONING: R-30 (WC) USE: SF	25	CURTIS L. HONEYCUTT AND WIFE TODD KENDALL PIN: 1757540996 DB 15269 PG 2474 LOT 1 - BM 2018 PG 1333 ZONING: R-30 (WC) USE: SF
7	CHRIST HOLINESS CHURCH #1 PIN: 1757487783 DB 2928 PG 328 ZONING: R-30 (WC) USE: CH	26	PHETIS JONES BRADSHER PIN: 1757349473 DB 15208 PG 2320 BM 2013 PG 868 ZONING: R-30 (WC) USE: FO
8	CHRIST HOLINESS CHURCH #1 PIN: 1757489733 DB 4321 PG 786 ZONING: R-30 (WC) USE: VA	27	PHETIS JONES BRADSHER PIN: 1757349473 DB 15208 PG 2320 ZONING: R-30 (WC) USE: FO
9	CHRIST HOLINESS CHURCH #1 PIN: 1757580764 DB 8467 PG 430 ZONING: R-30 (WC) USE: VA	28	PERR Y. ELWOOD RYAN PIN: 1757587764 DB 19292 PG 2780 ZONING: R-30 (WC) USE: MO
10	ALICIA BROWN & CARL T. JONES PIN: 1757582714 DB 10128 PG 153 ZONING: R-30 (WC) USE: SF	29	TOUTLOFF, KENNETH S. TOUTLOFF, BILLIE ANNE PIN: 1757537764 DB 9236 PG 2229 LOT 3 - BM 1990 PG 956 ZONING: R-30 (WC) USE: SF
11	RS RENTAL II LLC PIN: 1757584724 DB 18703 PG 2414 BM 1991 PG 958 ZONING: R-30 (WC) USE: SF	30	BERNARD MILLER PIN: 1757357865 DB 15416 PG 1651 LOT 4 - BM 1990 PG 958 ZONING: R-30 (WC) USE: SF
12	KAREN E. BASS PIN: 1757585704 DB 12560 PG 1626 BM 1984 PG 943 ZONING: R-30 (WC) USE: SF	31	MARCIE L. HOLDEN PIN: 1757358908 DB 15539 PG 1000 LOT 5 - BM 1990 PG 956 ZONING: R-30 (WC) USE: SF
13	JAMES K. WILLIAMS PIN: 1757585784 DB 16784 PG 1013 BM 1989 PG 01474 ZONING: R-30 (WC) USE: VA	32	MEGAN KULAWIAK PIN: 1757367387 DB 16226 PG 1133 LOT 6 BM 1989 PG 00387 ZONING: R-30 (WC) USE: VA
14	GRO PEG PROPERTIES LLC PIN: 1757584897 DB 18359 PG 1707 LOT 5 - BM 1980 PG 00396 ZONING: R-30 (WC) USE: VA	33	KENNETH INVESTMENT LLC PIN: 1757368816 DB 19248 PG 1884 ZONING: R-30 (WC) USE: VA
15	SCOTT & THERESA CARLE PIN: 1757578786 DB 14863 PG 2493 LOT 4A - BM 1980 PG 00396 ZONING: R-30 (WC) USE: VA	34	KENNETH INVESTMENT LLC PIN: 1757471559 DB 19248 PG 1884 LOT - BM 2007 PG 01224 ZONING: R-30 (WC) USE: VA
16	GRO PEG PROPERTIES PIN: 1757664956 DB 19081 PG 2786 LOT 2A - BM 1982 PG 00581 ZONING: R-30 (WC) USE: VA	35	HENRY ALSTON PIN: 1757481376 DB 19248 PG 984 BM 1982 PG 721 ZONING: R-30 (WC) USE: SF
17	MT. CALVARY HOLINESS CHURCH OF WAKE CO. INC PIN: 1757586034 DB 10124 PG 2778 LOT 1 - BM 2002 PG 991 ZONING: R-30 (WC) USE: CH	36	UNIVERSAL CHURCH OF PRAYER PIN: 1757388408 DB 19559 PG 1723 LOT - BM 2002 PG 00667 ZONING: R-30 (WC) USE: CH
18	G. ARCHIE UNDERHILL, JR. AND WIFE, TERESSA C. UNDERHILL PIN: 1757653765 DB 8443 PG 0129 BM 1999 PG 1357 ZONING: R-30 (WC) USE: SF	37	ROZELIA J. HARTSFIELD HEIRS PIN: 1757481740 DB 10-E PG 1220 ZONING: R-30 (WC) USE: VA
19	GENADIUS MAC FREDDY AND WIFE, MATTIE F. FREDDY PIN: 1757656586 DB 1882 PG 342 ZONING: R-30 (WC) USE: SF		

NOTE:
EROSION CONTROL NOTES: SEE SHEET C-10.0



LEGEND:


- EXISTING ADJOINER PROPERTY LINE
- EXISTING EDGE OF PAVEMENT
- EX. MAJOR CONTOURS
- EX. MINOR CONTOURS
- PROP. MAJOR CONTOURS
- PROP. MINOR CONTOURS
- STANDARD CURB & GUTTER
- PROPOSED STORM DRAIN LINE
- PROPOSED LOT LINE
- SILT FENCE/LIMITS OF DISTURBANCE
- LIMITS OF DISTURBANCE
- SANITARY SEWER LINE
- SANITARY MANHOLE
- INLET PROTECTION
- TEMPORARY SKIMMER
- SILT FENCE OUTLET
- DISSIPATOR PAD
- EXISTING WETLAND

NO.	REVISIONS	DATE	BY
1			
2			

STRONGROCK ENGINEERING GROUP
 STRONG ROCK ENGINEERING GROUP, PLLC | COMPANY LICENSE # P-2166
 305 CHURCH AT NORTH HILLS STREET, SUITE 1110 RALEIGH, NC 27609 | INFORMATION@STRONGROCKGROUP.COM

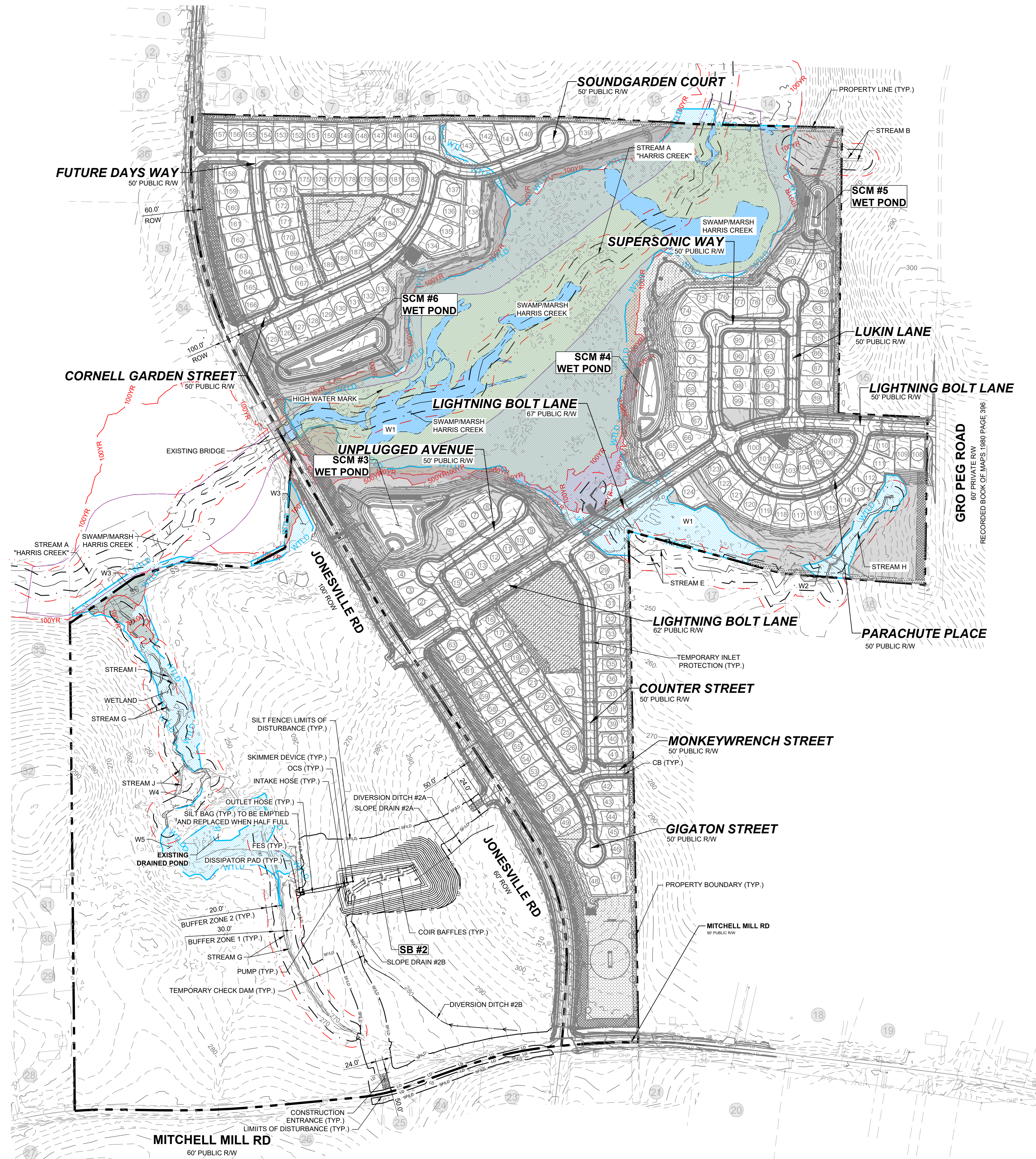
STRONG ROCK PROJECT	STRONG ROCK PROJECT P-21-03
NOT FOR CONSTRUCTION	
SCALE	AS SHOWN
DESIGNED BY	JWL
DRAWN BY	SRG
CHECKED BY	JWL

RESERVE @ MITCHELL MILL
 TOWN OF ROLESVILLE, WAKE COUNTY, NORTH CAROLINA
CONSTRUCTION PLANS
EROSION CONTROL PLAN OVERALL
PHASE 3 - STAGE 2 & 3



THIS PLANSET AND ANY ASSOCIATED DOCUMENTS ARE PRELIMINARY AND NOT AUTHORIZED FOR CONSTRUCTION UNTIL SIGNED, DATED, AND OFFICIALLY RELEASED FOR CONSTRUCTION BY THE ENGINEER OF RECORD.

ADJOINER INFORMATION			
1	CHARLES E. FERRELL AND WIFE GRETTE LOUISE FERRELL PIN: 1757481951 DB 1813 PG 421 ZONING: R-30 (WC) USE: SF	20	CECIL L. GOODNIGHT AND WIFE JUDY J. GOODNIGHT PIN: 1757650296 DB 5344 PG 819 ZONING: R-30 (WC) USE: SF
2	ABRAHAM T. BURNHAM AND KYLA L. BURNHAM PIN: 1757481832 DB 19140 PG 734 ZONING: R-30 (WC) USE: SF	21	CECIL L. GOODNIGHT AND WIFE JUDY J. GOODNIGHT PIN: 1757641415 DB 5344 PG 819 ZONING: R-30 (WC) USE: VA
3	JOE L. GREEN PIN: 1757483799 DB 15-E PG 2691 ZONING: R-30 (WC) USE: SF	22	CHRISTOPHER GHOLSON AND WIFE KELLY GAITHER GHOLSON PIN: 1757555361 DB 17855 PG 457 LOT 4 - BM 2018 PG 1333 ZONING: R-30 (WC) USE: SF
4	CHARLES ALFONSA JONES AND WIFE ALLIE V. JONES PIN: 1757484609 DB 2305 PG 673 ZONING: R-30 (WC) USE: SF	23	ABAHOR ELIAS AND SPOUSE SUSAN ELIAS PIN: 1757553215 DB 17229 PG 2989 LOT 3 - BM 2018 PG 1333 ZONING: R-30 (WC) USE: SF
5	BENJAMIN FERRELL PIN: 1757485713 DB 1897 PG 465 ZONING: R-30 (WC) USE: SF	24	TODD KENDALL HONEYCUTT PIN: 1757551202 DB 13474 PG 1974 LOT 2 - BM 2018 PG 1333 ZONING: R-30 (WC) USE: SF
6	ALESIA FERRELL & ARRON WALKER PIN: 1757486733 DB 6374 PG 89 BM 1996 PG 00524 ZONING: R-30 (WC) USE: SF	25	CURTIS L. HONEYCUTT AND WIFE TODD KENDALL PIN: 1757540996 DB 19289 PG 2474 LOT 1 - BM 2018 PG 1333 ZONING: R-30 (WC) USE: SF
7	CHRIST HOLINESS CHURCH #1 PIN: 1757487783 DB 2928 PG 328 ZONING: R-30 (WC) USE: CH	26	PHETIS JONES BRADSHER PIN: 1757349473 DB 15208 PG 2320 BM 2013 PG 868 ZONING: R-30 (WC) USE: FO
8	CHRIST HOLINESS CHURCH #1 PIN: 1757489733 DB 4321 PG 786 ZONING: R-30 (WC) USE: VA	27	PHETIS JONES BRADSHER PIN: 1757349473 DB 15208 PG 2320 ZONING: R-30 (WC) USE: FO
9	CHRIST HOLINESS CHURCH #1 PIN: 1757580764 DB 8467 PG 430 ZONING: R-30 (WC) USE: VA	28	PERR Y. ELWOOD RYAN PIN: 1757580764 DB 19292 PG 2780 ZONING: R-30 (WC) USE: MO
10	ALICIA BROWN & CARL T. JONES PIN: 1757582714 DB 10128 PG 153 ZONING: R-30 (WC) USE: SF	29	TOUTLOFF, KENNETH S. TOUTLOFF, BILLIE ANNE PIN: 1757357764 DB 9236 PG 2229 LOT 3 - BM 1990 PG 956 ZONING: R-30 (WC) USE: SF
11	RS RENTAL II LLC PIN: 1757584724 DB 18703 PG 2414 BM 1991 PG 958 ZONING: R-30 (WC) USE: SF	30	BERNARD MILLER PIN: 1757357865 DB 15416 PG 1651 LOT 4 - BM 1990 PG 958 ZONING: R-30 (WC) USE: SF
12	KAREN E. BASS PIN: 1757585704 DB 12560 PG 1626 BM 1984 PG 943 ZONING: R-30 (WC) USE: SF	31	MARCIE L. HOLDEN PIN: 1757358908 DB 15539 PG 1003 LOT 5 - BM 1990 PG 956 ZONING: R-30 (WC) USE: SF
13	JAMES K. WILLIAMS PIN: 1757585874 DB 16794 PG 1013 BM 1989 PG 01474 ZONING: R-30 (WC) USE: VA	32	MEGAN KULAWIAK PIN: 1757357387 DB 16226 PG 1133 LOT 6 BM 1989 PG 00387 ZONING: R-30 (WC) USE: VA
14	GRO PEG PROPERTIES LLC PIN: 1757684897 DB 18359 PG 1707 LOT 5 - BM 1980 PG 00396 ZONING: R-30 (WC) USE: VA	33	KENNETH INVESTMENT LLC PIN: 1757368816 DB 19248 PG 1884 ZONING: R-30 (WC) USE: VA
15	SCOTT & THERESA CARLE PIN: 1757678786 DB 14863 PG 2493 LOT 4A - BM 1980 PG 00396 ZONING: R-30 (WC) USE: VA	34	KENNETH INVESTMENT LLC PIN: 1757471559 DB 19248 PG 1884 LOT 4 - BM 2007 PG 01224 ZONING: R-30 (WC) USE: VA
16	GRO PEG PROPERTIES PIN: 1757664956 DB 19081 PG 2786 LOT 2A - BM 1982 PG 00581 ZONING: R-30 (WC) USE: VA	35	HENRY ALSTON PIN: 1757481376 DB 19248 PG 984 BM 1982 PG 721 ZONING: R-30 (WC) USE: SF
17	MT. CALVARY HOLINESS CHURCH OF WAKE CO. INC PIN: 1757660324 DB 10124 PG 2778 LOT 1 - BM 2002 PG 991 ZONING: R-30 (WC) USE: VA	36	UNIVERSAL CHURCH OF PRAYER PIN: 1757388408 DB 19559 PG 1723 LOT 1 - BM 2002 PG 00667 ZONING: R-30 (WC) USE: CH
18	G. ARCHIE UNDERHILL, JR. AND WIFE, TERESSA C. UNDERHILL PIN: 1757663765 DB 8443 PG 2129 BM 1999 PG 1357 ZONING: R-30 (WC) USE: SF	37	ROZELIA J. HARTSFIELD HEIRS PIN: 1757481740 DB 10-E PG 1220 ZONING: R-30 (WC) USE: VA
19	GENADIUS MAC FREDDY AND WIFE, MATTIE F. FREDDY PIN: 1757656586 DB 1882 PG 342 ZONING: R-30 (WC) USE: SF		



LEGEND:

---	EXISTING ADJOINER PROPERTY LINE
---	EXISTING EDGE OF PAVEMENT
- - - -	EX. MAJOR CONTOURS
---	EX. MINOR CONTOURS
---	SILT FENCE/LIMITS OF DISTURBANCE
---	LIMITS OF DISTURBANCE
---	TREE PROTECTION LINE
---	TEMPORARY DITCH
---	BAFFLES
---	TEMPORARY SLOPE DRAIN
---	TEMPORARY SKIMMER
---	SILT FENCE OUTLET
---	CHECK DAM
---	DISSIPATOR PAD
---	CONSTRUCTION ENTRANCE
---	EXISTING WETLAND

1	CONSTRUCTION INFRASTRUCTURE DRAWINGS CDD-24-04	NO.	DATE
2	TOWN OF ROLESVILLE CDD 19-24-04		

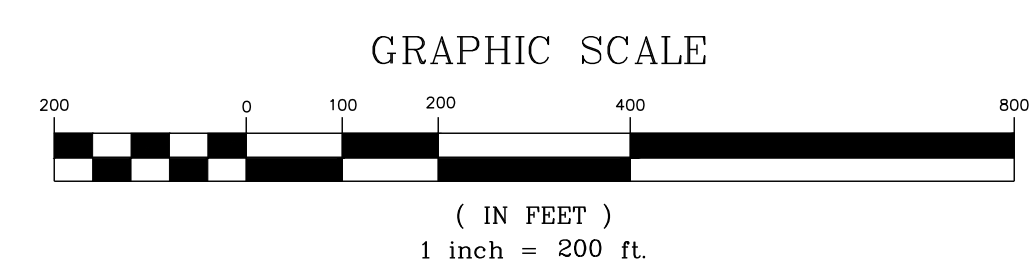
STRONGROCK
ENGINEERING GROUP

STRONG ROCK ENGINEERING GROUP, PLLC | COMPANY LICENSE # P-2166
305 CHURCH AT NORTH HILLS STREET, SUITE 1110 RALEIGH, NC 27609 | INFORMATION@STRONGROCKGROUP.COM

STRONG ROCK PROJECT	PSP-24-03
NOT FOR CONSTRUCTION	
SCALE	AS SHOWN
DESIGNED BY	JWL
DRAWN BY	SRG
CHECKED BY	JWL

RESERVE @ MITCHELL MILL
TOWN OF ROLESVILLE, WAKE COUNTY, NORTH CAROLINA
CONSTRUCTION PLANS
EROSION CONTROL PLAN
OVERALL PHASE 4 - STAGE 1

NOTE:
EROSION CONTROL NOTES: SEE SHEET C-10.0



THIS PLANSET AND ANY ASSOCIATED DOCUMENTS ARE PRELIMINARY AND NOT AUTHORIZED FOR CONSTRUCTION UNTIL SIGNED, DATED, AND OFFICIALLY RELEASED FOR CONSTRUCTION BY THE ENGINEER OF RECORD.

ADJOINER INFORMATION			
1	CHARLES E. FERRELL AND WIFE GRETTE LOUISE FERRELL PIN: 1757481951 DB 1813 PG 421 ZONING: R-30 (WC) USE: SF	20	CECIL L. GOODNIGHT AND WIFE JUDY J. GOODNIGHT PIN: 1757650296 DB 5344 PG 819 ZONING: R-30 (WC) USE: SF
2	ABRAHAM T. BURNHAM AND KYLA L. BURNHAM PIN: 1757481832 DB 19140 PG 734 ZONING: R-30 (WC) USE: SF	21	CECIL L. GOODNIGHT AND WIFE JUDY J. GOODNIGHT PIN: 1757641415 DB 5344 PG 819 ZONING: R-30 (WC) USE: VA
3	JOE L. GREEN PIN: 1757483799 DB 15-E PG 2691 ZONING: R-30 (WC) USE: SF	22	CHRISTOPHER GHOLSON AND WIFE KELLY GAITHER GHOLSON PIN: 1757555361 DB 17855 PG 457 LOT 4 - BM 2018 PG 1333 ZONING: R-30 (WC) USE: SF
4	CHARLES ALFONSA JONES AND WIFE ALLIE V. JONES PIN: 1757484609 DB 2305 PG 673 ZONING: R-30 (WC) USE: SF	23	ABAHOR ELIAS AND SPOUSE SUSAN ELIAS PIN: 1757553215 DB 17220 PG 2989 LOT 3 - BM 2018 PG 1333 ZONING: R-30 (WC) USE: SF
5	BENJAMIN FERRELL PIN: 1757485713 DB 1697 PG 465 ZONING: R-30 (WC) USE: SF	24	TODD KENDALL HONEYCUTT PIN: 1757551202 DB 13474 PG 1974 LOT 2 - BM 2018 PG 1333 ZONING: R-30 (WC) USE: SF
6	ALESIA FERRELL & ARRON WALKER PIN: 1757486733 DB 6374 PG 89 BM 1996 PG 00524 ZONING: R-30 (WC) USE: SF	25	CURTIS L. HONEYCUTT AND WIFE TODD KENDALL PIN: 1757540996 DB 15289 PG 2474 LOT 1 - BM 2018 PG 1333 ZONING: R-30 (WC) USE: SF
7	CHRIST HOLINESS CHURCH #1 PIN: 1757487783 DB 2928 PG 328 ZONING: R-30 (WC) USE: CH	26	PHETIS JONES BRADSHER PIN: 1757349473 DB 15208 PG 2320 BM 2013 PG 868 ZONING: R-30 (WC) USE: FO
8	CHRIST HOLINESS CHURCH #1 PIN: 1757489733 DB 4321 PG 786 ZONING: R-30 (WC) USE: VA	27	PHETIS JONES BRADSHER PIN: 1757349473 DB 15208 PG 2320 ZONING: R-30 (WC) USE: FO
9	CHRIST HOLINESS CHURCH #1 PIN: 1757580764 DB 8467 PG 430 ZONING: R-30 (WC) USE: VA	28	PERR Y. ELWOOD RYAN PIN: 1757358764 DB 19292 PG 2780 ZONING: R-30 (WC) USE: MO
10	ALICIA BROWN & CARL T. JONES PIN: 1757582714 DB 10128 PG 153 ZONING: R-30 (WC) USE: SF	29	TOUTLOFF, KENNETH S. TOUTLOFF, BILLIE ANNE PIN: 1757357764 DB 9236 PG 2229 LOT 3 - BM 1990 PG 956 ZONING: R-30 (WC) USE: SF
11	RS RENTAL II LLC PIN: 1757584724 DB 18703 PG 2414 BM 1981 PG 958 ZONING: R-30 (WC) USE: SF	30	BERNARD MILLER PIN: 1757357865 DB 15416 PG 1651 LOT 4 - BM 1990 PG 958 ZONING: R-30 (WC) USE: SF
12	KAREN E. BASS PIN: 1757585704 DB 12560 PG 1626 BM 1984 PG 943 ZONING: R-30 (WC) USE: SF	31	MARCIE L. HOLDEN PIN: 1757358908 DB 15539 PG 1003 LOT 5 - BM 1990 PG 956 ZONING: R-30 (WC) USE: SF
13	JAMES K. WILLIAMS PIN: 1757585784 DB 16784 PG 1013 BM 1989 PG 01474 ZONING: R-30 (WC) USE: VA	32	MEGAN KULAWIAK PIN: 1757357387 DB 16226 PG 1133 LOT 6 BM 1989 PG 00387 ZONING: R-30 (WC) USE: VA
14	GRO PEG PROPERTIES LLC PIN: 1757684897 DB 18359 PG 1707 LOT 5 - BM 1980 PG 00396 ZONING: R-30 (WC) USE: VA	33	KENNETH INVESTMENT LLC PIN: 1757368816 DB 19248 PG 1884 ZONING: R-30 (WC) USE: VA
15	SCOTT & THERESA CARLE PIN: 1757678786 DB 14863 PG 2493 LOT 4A - BM 1980 PG 00396 ZONING: R-30 (WC) USE: VA	34	KENNETH INVESTMENT LLC PIN: 1757471559 DB 19248 PG 1884 LOT - BM 2007 PG 01224 ZONING: R-30 (WC) USE: VA
16	GRO PEG PROPERTIES PIN: 1757664956 DB 19081 PG 2786 LOT 2A - BM 1982 PG 00581 ZONING: R-30 (WC) USE: VA	35	HENRY ALSTON PIN: 1757481376 DB 19248 PG 984 BM 1982 PG 721 ZONING: R-30 (WC) USE: SF
17	MT. CALVARY HOLINESS CHURCH OF WAKE CO. INC PIN: 1757660324 DB 10124 PG 2778 LOT 1 - BM 2002 PG 991 ZONING: R-30 (WC) USE: VA	36	UNIVERSAL CHURCH OF PRAYER PIN: 1757368408 DB 19559 PG 1723 LOT - BM 2002 PG 00667 ZONING: R-30 (WC) USE: CH
18	G. ARCHIE UNDERHILL, JR. AND WIFE, TERESSA C. UNDERHILL PIN: 1757663765 DB 8443 PG 0129 BM 1999 PG 1357 ZONING: R-30 (WC) USE: SF	37	ROZELIA J. HARTSFIELD HEIRS UNDERHILL PIN: 1757481740 DB 10-E PG 1220 ZONING: R-30 (WC) USE: VA
19	GENADIUS MAC FREDDY AND WIFE, MATTIE F. FREDDY PIN: 1757656586 DB 1882 PG 342 ZONING: R-30 (WC) USE: SF		



LEGEND:

---	EXISTING ADJOINER PROPERTY LINE
---	EXISTING EDGE OF PAVEMENT
---	EX. MAJOR CONTOURS
---	EX. MINOR CONTOURS
---	PROP. MAJOR CONTOURS
---	PROP. MINOR CONTOURS
---	STANDARD CURB & GUTTER
---	PROPOSED STORM DRAIN LINE
---	PROPOSED LOT LINE
---	SILT FENCE/ LIMITS OF DISTURBANCE
---	LIMITS OF DISTURBANCE
---	SANITARY SEWER LINE
---	SANITARY MANHOLE
---	INLET PROTECTION
---	TEMPORARY SKIMMER
---	SILT FENCE OUTLET
---	DISSIPATOR PAD
---	WTLD
---	EXISTING WETLAND

1	CONSTRUCTION INFRASTRUCTURE DRAWINGS CDD-24-04	BY
2	TOWN OF ROLESVILLE CDD V2-24-04	DATE
		REVISIONS
		No.

STRONGROCK
ENGINEERING GROUP

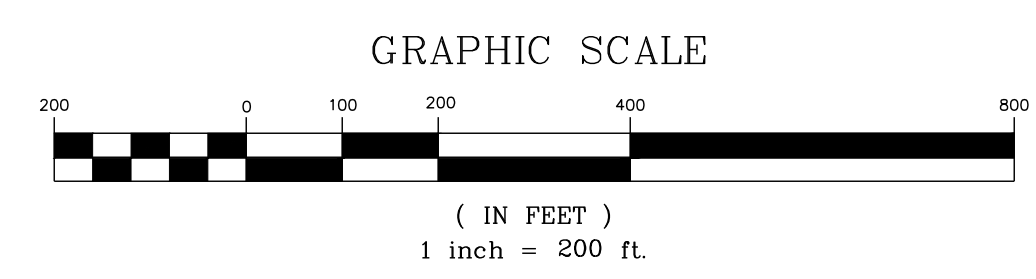
STRONG ROCK ENGINEERING GROUP, PLLC | COMPANY LICENSE # P-2166
305 CHURCH AT NORTH HILLS STREET, SUITE 1110 RALEIGH, NC 27609 | INFORMATION@STRONGROCKGROUP.COM

PROFESSIONAL SEAL: JUSTA W. L. AMBERY, ENGINEER, NO. 036225

STRONG ROCK PROJECT	STRONG ROCK PROJECT	STRONG ROCK PROJECT	STRONG ROCK PROJECT	STRONG ROCK PROJECT	STRONG ROCK PROJECT
PSP-24-03	NOT FOR CONSTRUCTION	SCALE	DESIGNED BY	DRAWN BY	CHECKED BY
		AS SHOWN	JWL	SRG	JWL

RESERVE @ MITCHELL MILL
TOWN OF ROLESVILLE, WAKE COUNTY, NORTH CAROLINA
CONSTRUCTION PLANS
EROSION CONTROL PLAN OVERALL
PHASE 4 - STAGE 2 & 3

NOTE:
EROSION CONTROL NOTES: SEE SHEET C-10.0



THIS PLANSET AND ANY ASSOCIATED DOCUMENTS ARE PRELIMINARY AND NOT AUTHORIZED FOR CONSTRUCTION UNTIL SIGNED, DATED, AND OFFICIALLY RELEASED FOR CONSTRUCTION BY THE ENGINEER OF RECORD.

ADJOINER INFORMATION			
1	CHARLES E. FERRELL AND WIFE GRETTE LOUISE FERRELL PIN: 1757481951 DB 1813 PG 421 ZONING: R-30 (WC) USE: SF	20	CECIL L. GOODNIGHT AND WIFE JUDY J. GOODNIGHT PIN: 1757650296 DB 5344 PG 819 ZONING: R-30 (WC) USE: SF
2	ABRAHAM T. BURNHAM AND KYLA L. BURNHAM PIN: 1757481832 DB 19140 PG 734 ZONING: R-30 (WC) USE: SF	21	CECIL L. GOODNIGHT AND WIFE JUDY J. GOODNIGHT PIN: 1757641415 DB 5344 PG 819 ZONING: R-30 (WC) USE: VA
3	JOE L. GREEN PIN: 1757483799 DB 15-E PG 2691 ZONING: R-30 (WC) USE: SF	22	CHRISTOPHER GHOLSON AND WIFE KELLY GAITHER GHOLSON PIN: 1757555381 DB 17855 PG 457 LOT 4 - BM 2018 PG 1333 ZONING: R-30 (WC) USE: SF
4	CHARLES ALFONSA JONES AND WIFE ALLIE V. JONES PIN: 1757484609 DB 2305 PG 673 ZONING: R-30 (WC) USE: SF	23	ABAHOR ELIAS AND SPOUSE SUSAN ELIAS PIN: 1757553215 DB 17220 PG 2989 LOT 3 - BM 2018 PG 1333 ZONING: R-30 (WC) USE: SF
5	BENJAMIN FERRELL PIN: 1757485713 DB 1897 PG 465 ZONING: R-30 (WC) USE: SF	24	TODD KENDALL HONEYCUTT PIN: 1757551202 DB 13474 PG 1974 LOT 2 - BM 2018 PG 1333 ZONING: R-30 (WC) USE: SF
6	ALESIA FERRELL & ARRON WALKER PIN: 1757486733 DB 6374 PG 89 BM 1996 PG 00524 ZONING: R-30 (WC) USE: SF	25	CURTIS L. HONEYCUTT AND WIFE TODD KENDALL PIN: 1757540995 DB 15289 PG 2474 LOT 1 - BM 2018 PG 1333 ZONING: R-30 (WC) USE: SF
7	CHRIST HOLINESS CHURCH #1 PIN: 1757487783 DB 2928 PG 328 ZONING: R-30 (WC) USE: CH	26	PHETIS JONES BRADSHER PIN: 1757349473 DB 15208 PG 2320 BM 2013 PG 868 ZONING: R-30 (WC) USE: FO
8	CHRIST HOLINESS CHURCH #1 PIN: 1757489733 DB 4321 PG 786 ZONING: R-30 (WC) USE: VA	27	PHETIS JONES BRADSHER PIN: 1757349473 DB 15208 PG 2320 ZONING: R-30 (WC) USE: FO
9	CHRIST HOLINESS CHURCH #1 PIN: 1757580764 DB 8467 PG 430 ZONING: R-30 (WC) USE: VA	28	PERR Y. ELWOOD RYAN PIN: 1757580764 DB 19292 PG 2780 ZONING: R-30 (WC) USE: MO
10	ALICIA BROWN & CARL T. JONES PIN: 1757582714 DB 18128 PG 153 ZONING: R-30 (WC) USE: SF	29	TOUTLOFF, KENNETH S. TOUTLOFF, BILLIE ANNE PIN: 1757587044 DB 9236 PG 2229 LOT 3 - BM 1990 PG 956 ZONING: R-30 (WC) USE: SF
11	RS RENTAL II LLC PIN: 1757584724 DB 18703 PG 2414 BM 1991 PG 958 ZONING: R-30 (WC) USE: SF	30	BERNARD MILLER PIN: 1757357865 DB 15416 PG 1651 LOT 4 - BM 1990 PG 956 ZONING: R-30 (WC) USE: SF
12	KAREN E. BASS PIN: 1757585704 DB 12599 PG 1638 BM 1984 PG 943 ZONING: R-30 (WC) USE: SF	31	MARCIE L. HOLDEN PIN: 1757358908 DB 15539 PG 1000 LOT 5 - BM 1990 PG 956 ZONING: R-30 (WC) USE: SF
13	JAMES K. WILLIAMS PIN: 1757585874 DB 16784 PG 1013 BM 1989 PG 01474 ZONING: R-30 (WC) USE: VA	32	MEGAN KULAWIAK PIN: 1757367387 DB 16226 PG 1133 LOT 6 BM 1989 PG 00387 ZONING: R-30 (WC) USE: VA
14	GRO PEG PROPERTIES LLC PIN: 1757684897 DB 18359 PG 1707 LOT 5 - BM 1980 PG 00396 ZONING: R-30 (WC) USE: VA	33	KENNETH INVESTMENT LLC PIN: 1757368816 DB 19248 PG 1884 ZONING: R-30 (WC) USE: VA
15	SCOTT & THERESA CARLE PIN: 1757678786 DB 14863 PG 2493 LOT 4A - BM 1980 PG 00396 ZONING: R-30 (WC) USE: VA	34	KENNETH INVESTMENT LLC PIN: 1757475599 DB 19248 PG 1884 LOT 4A - BM 1980 PG 00396 ZONING: R-30 (WC) USE: VA
16	GRO PEG PROPERTIES PIN: 1757664956 DB 19081 PG 2786 LOT 2A - BM 1982 PG 00581 ZONING: R-30 (WC) USE: VA	35	HENRY ALSTON PIN: 1757481376 DB 19248 PG 984 BM 1982 PG 721 ZONING: R-30 (WC) USE: SF
17	MT. CALVARY HOLINESS CHURCH OF WAKE CO. INC PIN: 1757660324 DB 10124 PG 2778 LOT 1 - BM 2002 PG 991 ZONING: R-30 (WC) USE: VA	36	UNIVERSAL CHURCH OF PRAYER PIN: 1757388408 DB 19559 PG 1723 LOT 1 - BM 2002 PG 00667 ZONING: R-30 (WC) USE: CH
18	GARCHIE UNDERHILL, JR. AND WIFE, TERESSA C. UNDERHILL PIN: 1757663765 DB 8443 PG 2129 BM 1999 PG 1357 ZONING: R-30 (WC) USE: SF	37	ROZELIA J. HARTSFIELD HEIRS UNDERHILL PIN: 1757481740 DB 10-E PG 1220 ZONING: R-30 (WC) USE: VA
19	GENADIUS MAC FREDDY AND WIFE, MATTIE F. FREDDY PIN: 1757656586 DB 1882 PG 342 ZONING: R-30 (WC) USE: SF		



LEGEND:

	EXISTING ADJOINER PROPERTY LINE
	EXISTING EDGE OF PAVEMENT
	EX. MAJOR CONTOURS
	EX. MINOR CONTOURS
	SILT FENCE/LIMITS OF DISTURBANCE
	LIMITS OF DISTURBANCE
	TREE PROTECTION LINE
	TEMPORARY DITCH
	BAFFLES
	TEMPORARY SLOPE DRAIN
	TEMPORARY SKIMMER
	SILT FENCE OUTLET
	CHECK DAM
	DISSIPATOR PAD
	CONSTRUCTION ENTRANCE
	EXISTING WETLAND

1	CONSTRUCTION INFRASTRUCTURE DRAWINGS CDD-24-04	DATE
2	TOWN OF ROLESVILLE CDD 19-24-04	REVISIONS
		BY
		DATE

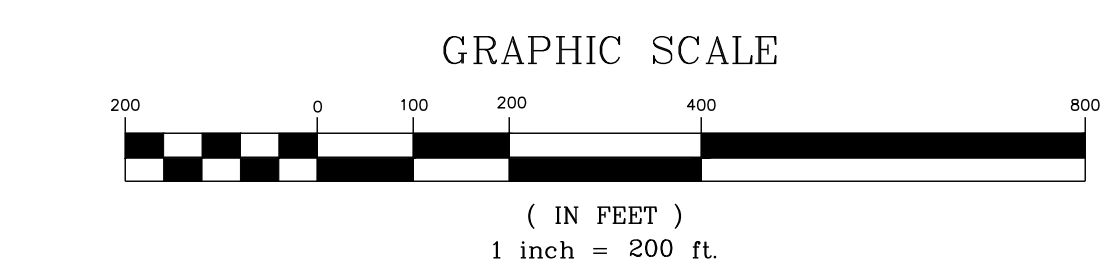
STRONGROCK
ENGINEERING GROUP

STRONG ROCK ENGINEERING GROUP, PLLC | COMPANY LICENSE # P-2766
305 CHURCH AT NORTH HILLS STREET, SUITE 1110 RALEIGH, NC 27609 | INFORMATION@STRONGROCKGROUP.COM

MAGNETIC NORTH - NAD 83
ADOPTED BOM 1980 PG 655

MAGNETIC NORTH - NAD 83
ADOPTED BOM 1980 PG 396

NOTE:
EROSION CONTROL NOTES: SEE SHEET C-10.1



THIS PLANSET AND ANY ASSOCIATED DOCUMENTS ARE PRELIMINARY AND NOT AUTHORIZED FOR CONSTRUCTION UNTIL SIGNED, DATED, AND OFFICIALLY RELEASED FOR CONSTRUCTION BY THE ENGINEER OF RECORD.

ADJOINER INFORMATION			
1	CHARLES E. FERRELL AND WIFE GRETTE LOUISE FERRELL PIN: 1757481951 DB 1813 PG 421 ZONING: R-30 (WC) USE: SF	20	CECIL L. GOODNIGHT AND WIFE JUDY J. GOODNIGHT PIN: 1757650296 DB 5344 PG 819 ZONING: R-30 (WC) USE: SF
2	ABRAHAM T. BURNHAM AND KYLA L. BURNHAM PIN: 1757481832 DB 19140 PG 734 ZONING: R-30 (WC) USE: SF	21	CECIL L. GOODNIGHT AND WIFE JUDY J. GOODNIGHT PIN: 1757641415 DB 5344 PG 819 ZONING: R-30 (WC) USE: VA
3	JOE L. GREEN PIN: 1757483799 DB 15-E PG 2691 ZONING: R-30 (WC) USE: SF	22	CHRISTOPHER GHOLSON AND WIFE KELLY GAITHER GHOLSON PIN: 1757555361 DB 17855 PG 457 LOT 4 - BM 2018 PG 1333 ZONING: R-30 (WC) USE: SF
4	CHARLES ALFONSA JONES AND WIFE ALLIE V. JONES PIN: 1757484609 DB 2305 PG 673 ZONING: R-30 (WC) USE: SF	23	ABAHOR ELIAS AND SPOUSE SUSAN ELIAS PIN: 1757553215 DB 17229 PG 2939 LOT 3 - BM 2018 PG 1333 ZONING: R-30 (WC) USE: SF
5	BENJAMIN FERRELL PIN: 1757485713 DB 1897 PG 465 ZONING: R-30 (WC) USE: SF	24	TODD KENDALL HONEYCUTT PIN: 1757551202 DB 13474 PG 1974 LOT 2 - BM 2018 PG 1333 ZONING: R-30 (WC) USE: SF
6	ALESIA FERRELL & ARRON WALKER PIN: 1757486733 DB 6374 PG 89 BM 1996 PG 00524 ZONING: R-30 (WC) USE: SF	25	CURTIS L. HONEYCUTT AND WIFE TODD KENDALL PIN: 1757540996 DB 15269 PG 2474 LOT 1 - BM 2018 PG 1333 ZONING: R-30 (WC) USE: SF
7	CHRIST HOLINESS CHURCH #1 PIN: 1757487783 DB 2928 PG 328 ZONING: R-30 (WC) USE: CH	26	PHETIS JONES BRADSHER PIN: 1757349473 DB 15208 PG 2320 BM 2013 PG 868 ZONING: R-30 (WC) USE: FO
8	CHRIST HOLINESS CHURCH #1 PIN: 1757489733 DB 4321 PG 786 ZONING: R-30 (WC) USE: VA	27	PHETIS JONES BRADSHER PIN: 1757349473 DB 15208 PG 2320 ZONING: R-30 (WC) USE: FO
9	CHRIST HOLINESS CHURCH #1 PIN: 1757580764 DB 8467 PG 430 ZONING: R-30 (WC) USE: VA	28	PERR Y. ELWOOD RYAN PIN: 1757357674 DB 19292 PG 2780 ZONING: R-30 (WC) USE: MO
10	ALICIA BROWN & CARL T. JONES PIN: 1757582714 DB 10128 PG 153 ZONING: R-30 (WC) USE: SF	29	TOUTLOFF, KENNETH S. TOUTLOFF, BILLIE ANNE PIN: 1757357764 DB 9236 PG 2229 LOT 3 - BM 1990 PG 956 ZONING: R-30 (WC) USE: SF
11	RS RENTAL II LLC PIN: 1757584724 DB 18703 PG 2414 BM 1981 PG 958 ZONING: R-30 (WC) USE: SF	30	BERNARD MILLER PIN: 1757357865 DB 15416 PG 1651 LOT 4 - BM 1990 PG 956 ZONING: R-30 (WC) USE: SF
12	KAREN E. BASS PIN: 1757585704 DB 12598 PG 1626 BM 1984 PG 943 ZONING: R-30 (WC) USE: SF	31	MARIE L. HOLDEN PIN: 1757358908 DB 15539 PG 1003 LOT 5 - BM 1990 PG 956 ZONING: R-30 (WC) USE: SF
13	JAMES K. WILLIAMS PIN: 1757585784 DB 16784 PG 1013 BM 1989 PG 01474 ZONING: R-30 (WC) USE: VA	32	MEGAN KULAWIAK PIN: 1757367367 DB 16226 PG 1133 LOT 6 BM 1989 PG 00387 ZONING: R-30 (WC) USE: VA
14	GRO PEG PROPERTIES LLC PIN: 1757684897 DB 18359 PG 1707 LOT 5 - BM 1980 PG 00396 ZONING: R-30 (WC) USE: VA	33	KENNETH INVESTMENT LLC PIN: 1757368816 DB 19248 PG 1884 ZONING: R-30 (WC) USE: VA
15	SCOTT & THERESA CARLE PIN: 1757678786 DB 14863 PG 2493 LOT 4A - BM 1980 PG 00396 ZONING: R-30 (WC) USE: VA	34	KENNETH INVESTMENT LLC PIN: 1757471559 DB 19248 PG 1884 LOT - BM 2007 PG 01224 ZONING: R-30 (WC) USE: VA
16	GRO PEG PROPERTIES PIN: 1757664956 DB 19081 PG 2786 LOT 2A - BM 1982 PG 00581 ZONING: R-30 (WC) USE: VA	35	HENRY ALSTON PIN: 1757481376 DB 19248 PG 984 BM 1982 PG 721 ZONING: R-30 (WC) USE: SF
17	MT. CALVARY HOLINESS CHURCH OF WAKE CO. INC PIN: 1757660324 DB 10124 PG 2778 LOT 1 - BM 2002 PG 991 ZONING: R-30 (WC) USE: VA	36	UNIVERSAL CHURCH OF PRAYER PIN: 1757388408 DB 19559 PG 1723 LOT - BM 2002 PG 00667 ZONING: R-30 (WC) USE: CH
18	GARCHIE UNDERHILL, JR. AND WIFE, TERESSA C. UNDERHILL PIN: 1757663765 DB 8443 PG 0129 BM 1999 PG 1357 ZONING: R-30 (WC) USE: SF	37	ROZELIA J. HARTSFIELD HEIRS UNDERHILL PIN: 1757481740 DB 10-E PG 1220 ZONING: R-30 (WC) USE: VA
19	GENADIUS MAC FREDDY AND WIFE, MATTIE F. FREDDY PIN: 1757656586 DB 1882 PG 342 ZONING: R-30 (WC) USE: SF		



LEGEND:

---	EXISTING ADJOINER PROPERTY LINE
---	EXISTING EDGE OF PAVEMENT
---	EX. MAJOR CONTOURS
---	EX. MINOR CONTOURS
---	PROP. MAJOR CONTOURS
---	PROP. MINOR CONTOURS
---	STANDARD CURB & GUTTER
---	PROPOSED STORM DRAIN LINE
---	PROPOSED LOT LINE
---	SILT FENCE/ LIMITS OF DISTURBANCE
---	LIMITS OF DISTURBANCE
---	SANITARY SEWER LINE
---	SANITARY MANHOLE
---	INLET PROTECTION
---	TEMPORARY SKIMMER
---	SILT FENCE OUTLET
---	DISSIPATOR PAD
---	WTLD
---	EXISTING WETLAND

1	CONSTRUCTION INFRASTRUCTURE DRAWINGS CDD-21-04	NO.	DATE
2	TOWN OF ROLESVILLE CDD 12-24-04		

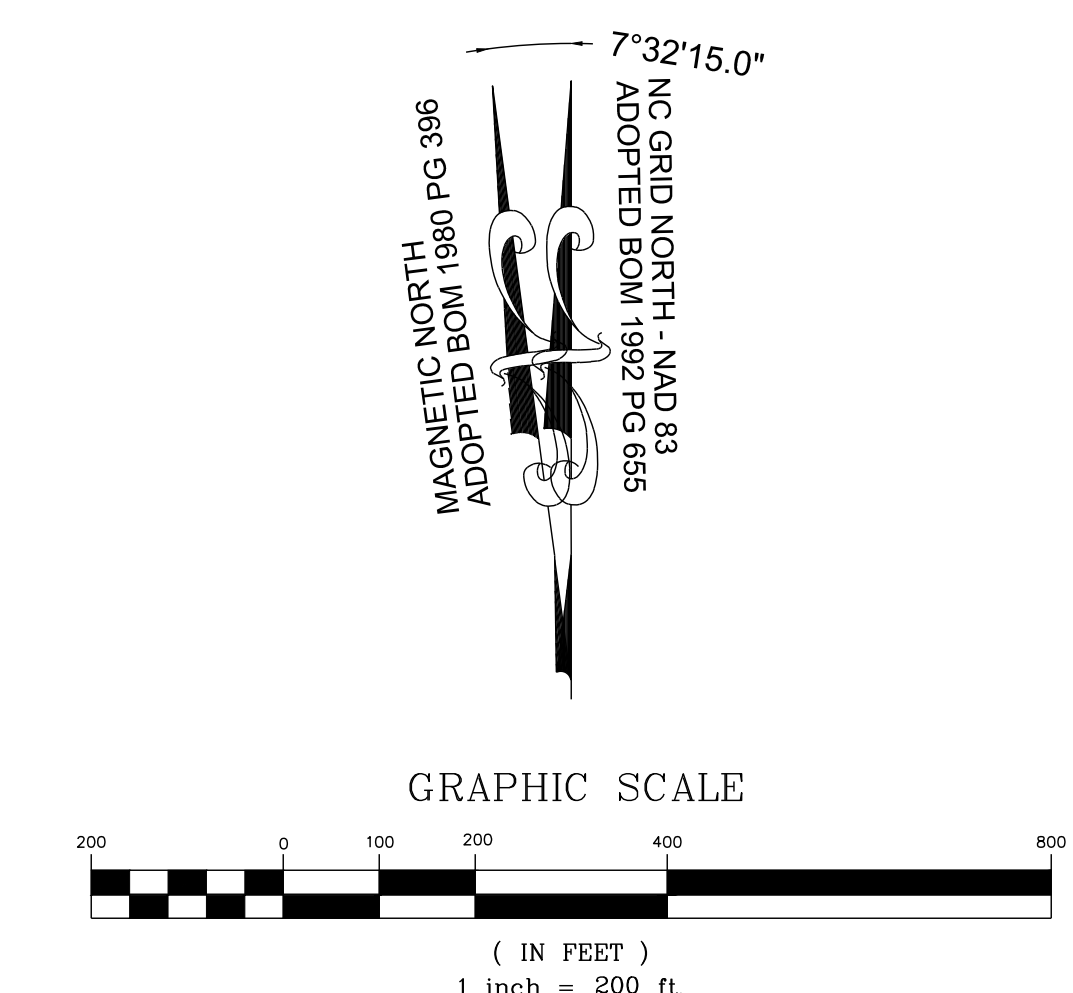
STRONGROCK
ENGINEERING GROUP

STRONG ROCK ENGINEERING GROUP, PLLC | COMPANY LICENSE # P-2166
305 CHURCH AT NORTH HILLS STREET, SUITE 1110 RALEIGH, NC 27609 | INFORMATION@STRONGROCKGROUP.COM

STRONG ROCK PROJECT	STRONG ROCK PROJECT
PSP-24-03	PSP-24-03
NOT FOR CONSTRUCTION	NOT FOR CONSTRUCTION
SCALE AS SHOWN	SCALE AS SHOWN
DESIGNED BY JWL	DESIGNED BY JWL
DRAWN BY SRG	DRAWN BY SRG
CHECKED BY JWL	CHECKED BY JWL


RESERVE @ MITCHELL MILL
TOWN OF ROLESVILLE, WAKE COUNTY, NORTH CAROLINA
CONSTRUCTION PLANS
EROSION CONTROL PLAN OVERALL
PHASE 4 - STAGE 2 & 3

NOTE:
EROSION CONTROL NOTES: SEE SHEET C-10.1



THIS PLANSET AND ANY ASSOCIATED DOCUMENTS ARE PRELIMINARY AND NOT AUTHORIZED FOR CONSTRUCTION UNTIL SIGNED, DATED, AND OFFICIALLY RELEASED FOR CONSTRUCTION BY THE ENGINEER OF RECORD.

NO.	DATE	REVISIONS
1	11/01/2024	
2		



STRONGROCK
ENGINEERING GROUP

STRONG ROCK ENGINEERING GROUP, PLLC | COMPANY LICENSE # P-2166
305 CHURCH AT NORTH HILLS STREET, SUITE 1110 RALEIGH, NC 27609 | INFORMATION@STRONGROCKGROUP.COM

STRONG ROCK PROJECT	NOT FOR CONSTRUCTION	SCALE	DESIGNED BY	DRAWN BY	CHECKED BY
PSP-24-03		AS SHOWN	JWL	SRG	JWL

RESERVE @ MITCHELL MILL
TOWN OF ROLESVILLE, WAKE COUNTY, NORTH CAROLINA
CONSTRUCTION PLANS
EROSION CONTROL PLAN
OVERALL PHASE 6 - STAGE 1

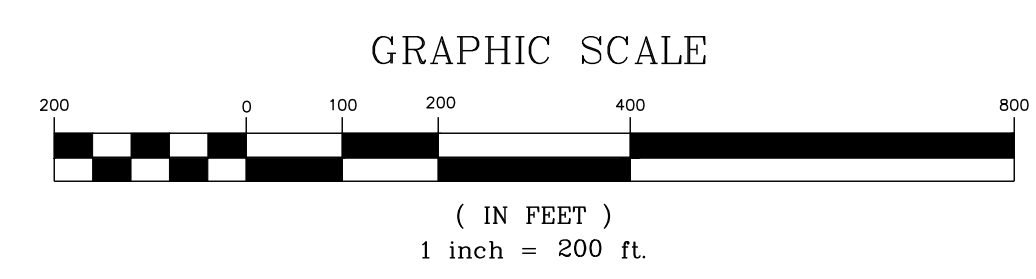
DRAWING SHEET
C-10.11

ADJOINER INFORMATION			
1	CHARLES E. FERRELL AND WIFE GRETTA LOUISE FERRELL PIN: 1757481951 DB 1813 PG 421 ZONING: R-30 (WC) USE: SF	20	CECIL L. GOODNIGHT AND WIFE, JUDY J. GOODNIGHT PIN: 1757650296 DB 5344 PG 819 ZONING: R-30 (WC) USE: SF
2	ABRAHAM T. BURNHAM AND KYLA L. BURNHAM PIN: 1757481832 DB 19140 PG 734 ZONING: R-30 (WC) USE: SF	21	CECIL L. GOODNIGHT AND WIFE, JUDY J. GOODNIGHT PIN: 1757641415 DB 5344 PG 819 ZONING: R-30 (WC) USE: SF
3	JOE L. GREEN PIN: 1757483799 DB 15-E PG 2691 ZONING: R-30 (WC) USE: SF	22	CHRISTOPHER GHOLSON AND WIFE, KELLY GAITHER GHOLSON PIN: 1757556361 DB 17359 PG 457 LOT 4 - BM 2018 PG 1333 ZONING: R-30 (WC) USE: SF
4	CHARLES ALFONSA JONES AND WIFE ALLIE V. JONES PIN: 1757484609 DB 2305 PG 673 ZONING: R-30 (WC) USE: SF	23	ABAHOR ELIAS AND SPOUSE, SUSAN ELIAS PIN: 1757553215 DB 17220 PG 2509 LOT 3 - BM 2019 PG 1333 ZONING: R-30 (WC) USE: SF
5	BENJAMIN FERRELL PIN: 1757485713 DB 1697 PG 465 ZONING: R-30 (WC) USE: SF	24	TODD KENDALL HONEYCUTT PIN: 1757551202 DB 13474 PG 1974 LOT 2 - BM 2018 PG 1333 ZONING: R-30 (WC) USE: SF
6	ALESHIA FERRELL & ARRON WALKER PIN: 1757486733 DB 6374 PG 89 BM 1996 PG 00524 ZONING: R-30 (WC) USE: SF	25	CURTIS L. HONEYCUTT AND WIFE TODD KENDALL PIN: 1757540996 DB 19209 PG 2474 LOT 1 - BM 2019 PG 1333 ZONING: R-30 (WC) USE: SF
7	CHRIST HOLINESS CHURCH #1 PIN: 1757487763 DB 2928 PG 328 ZONING: R-30 (WC) USE: CH	26	PHETIS JONES BRADSHER PIN: 1757349473 DB 15208 PG 2320 BM 2013 PG 868 ZONING: R-30 (WC) USE: FO
8	CHRIST HOLINESS CHURCH #1 PIN: 1757487763 DB 4321 PG 788 ZONING: R-30 (WC) USE: VA	27	PHETIS JONES BRADSHER PIN: 1757487763 DB 15208 PG 2320 ZONING: R-30 (WC) USE: FO
9	CHRIST HOLINESS CHURCH #1 PIN: 1757580784 DB 8467 PG 430 ZONING: R-30 (WC) USE: VA	28	PERR Y. ELWOOD RYAN PIN: 1757357582 DB 10292 PG 2780 ZONING: R-30 (WC) USE: MO
10	ALICIA BROWN & CARL T. JONES PIN: 1757582714 DB 16128 PG 183 ZONING: R-30 (WC) USE: SF	29	TOUTLOFF, KENNETH S. TOUTLOFF, BILLIE ANNE PIN: 1757357764 DB 9239 PG 2229 LOT 3 - BM 1990 PG 956 ZONING: R-30 (WC) USE: SF
11	RS RENTAL II LLC PIN: 1757584724 DB 18703 PG 2414 BM 1981 PG 894 ZONING: R-30 (WC) USE: SF	30	BERNARD MILLER PIN: 1757357665 DB 15416 PG 1651 LOT 4 - BM 1990 PG 956 ZONING: R-30 (WC) USE: SF
12	KAREN E. BASS PIN: 1757586704 DB 12580 PG 1626 BM 1984 PG 943 ZONING: R-30 (WC) USE: SF	31	MARCIE L. HOLDEN PIN: 1757358908 DB 15599 PG 1003 LOT 5 - BM 1990 PG 956 ZONING: R-30 (WC) USE: SF
13	JAMES K. WILLIAMS PIN: 1757588784 DB 16784 PG 1013 BM 1980 PG 01474 ZONING: R-30 (WC) USE: VA	32	MEGAN KULAWIAK PIN: 1757307367 DB 16226 PG 1133 LOT 6 BM 1990 PG 00387 ZONING: R-30 (WC) USE: VA
14	GRO PEG PROPERTIES LLC PIN: 1757684897 DB 18369 PG 1707 LOT 5 - BM 1980 PG 00396 ZONING: R-30 (WC) USE: VA	33	KENNETH INVESTMENT LLC PIN: 1757369816 DB 19248 PG 1884 ZONING: R-30 (WC) USE: VA
15	SCOTT & THERESA CARLE PIN: 1757675786 DB 14863 PG 2493 LOT 4-A - BM 1980 PG 00396 ZONING: R-30 (WC) USE: VA	34	KENNETH INVESTMENT LLC PIN: 1757471559 DB 19248 PG 1884 LOT - BM 2007 PG 01224 ZONING: R-30 (WC) USE: VA
16	GRO PEG PROPERTIES PIN: 1757684897 DB 19081 PG 2786 LOT 2A - BM 1982 PG 00581 ZONING: R-30 (WC) USE: SF	35	HENRY ALSTON PIN: 1757481376 DB 19248 PG 984 BM 1982 PG 721 ZONING: R-30 (WC) USE: SF
17	MT. CALVARY HOLINESS CHURCH OF WAKE CO. INC. PIN: 1757680324 DB 10124 PG 2778 LOT 1 - BM 2002 PG 991 ZONING: R-30 (WC) USE: VA	36	UNIVERSAL CHURCH OF PRAYER PIN: 1757388408 DB 19559 PG 1723 LOT - BM 2002 PG 00667 ZONING: R-30 (WC) USE: CH
18	G. ARCHIE UNDERHILL, JR. AND WIFE, TERESSA C. UNDERHILL PIN: 1757653785 DB 8443 PG 2129 BM 1980 PG 1357 ZONING: R-30 (WC) USE: SF	37	ROZELIA J. HARTSFIELD HEIRS PIN: 1757481740 DB 10-E PG 1220 ZONING: R-30 (WC) USE: VA
19	GENADIUS MAC FREDDY AND WIFE, MATTIE F. FREDDY PIN: 1757666586 DB 1882 PG 342 ZONING: R-30 (WC) USE: SF		



LEGEND:

- EXISTING ADJOINER PROPERTY LINE
- EXISTING EDGE OF PAVEMENT
- EX. MAJOR CONTOURS
- EX. MINOR CONTOURS
- PROP. MAJOR CONTOURS
- PROP. MINOR CONTOURS
- STANDARD CURB & GUTTER
- PROPOSED STORM DRAIN LINE
- PROPOSED LOT LINE
- SILT FENCE/ LIMITS OF DISTURBANCE
- LIMITS OF DISTURBANCE
- SANITARY SEWER LINE
- SANITARY MANHOLE
- INLET PROTECTION
- TEMPORARY SKIMMER
- SILT FENCE OUTLET
- DISSIPATOR PAD
- WTLD
- EXISTING WETLAND



NOTE:
EROSION CONTROL NOTES: SEE SHEET C-10.0

THIS PLANSET AND ANY ASSOCIATED DOCUMENTS ARE PRELIMINARY AND NOT AUTHORIZED FOR CONSTRUCTION UNTIL SIGNED, DATED, AND OFFICIALLY RELEASED FOR CONSTRUCTION BY THE ENGINEER OF RECORD.

ADJOINER INFORMATION			
1	CHARLES E. FERRELL AND WIFE GRETTE LOUISE FERRELL PIN: 1757481951 DB 1813 PG 421 ZONING: R-30 (WC) USE: SF	20	CECIL L. GOODNIGHT AND WIFE JUDY J. GOODNIGHT PIN: 1757650296 DB 5344 PG 819 ZONING: R-30 (WC) USE: SF
2	ABRAHAM T. BURNHAM AND KYLA L. BURNHAM PIN: 1757481832 DB 19140 PG 734 ZONING: R-30 (WC) USE: SF	21	CECIL L. GOODNIGHT AND WIFE JUDY J. GOODNIGHT PIN: 1757641415 DB 5344 PG 819 ZONING: R-30 (WC) USE: VA
3	JOE L. GREEN PIN: 1757483799 DB 15-E PG 2691 ZONING: R-30 (WC) USE: SF	22	CHRISTOPHER GHOLSON AND WIFE KELLY GAITHER GHOLSON PIN: 1757555381 DB 17855 PG 457 LOT 4 - BM 2018 PG 1333 ZONING: R-30 (WC) USE: SF
4	CHARLES ALFONSA JONES AND WIFE ALLIE V. JONES PIN: 1757484609 DB 2305 PG 673 ZONING: R-30 (WC) USE: SF	23	ABAHOR ELIAS AND SPOUSE SUSAN ELIAS PIN: 1757553215 DB 17220 PG 2939 LOT 3 - BM 2018 PG 1333 ZONING: R-30 (WC) USE: SF
5	BENJAMIN FERRELL PIN: 1757485713 DB 1897 PG 465 ZONING: R-30 (WC) USE: SF	24	TODD KENDALL HONEYCUTT PIN: 1757551202 DB 13474 PG 1974 LOT 2 - BM 2018 PG 1333 ZONING: R-30 (WC) USE: SF
6	ALESIA FERRELL & ARRON WALKER PIN: 1757486733 DB 6374 PG 89 BM 1996 PG 00524 ZONING: R-30 (WC) USE: SF	25	CURTIS L. HONEYCUTT AND WIFE TODD KENDALL PIN: 1757540996 DB 15208 PG 2320 LOT 1 - BM 2018 PG 1333 ZONING: R-30 (WC) USE: SF
7	CHRIST HOLINESS CHURCH #1 PIN: 1757487783 DB 2928 PG 328 ZONING: R-30 (WC) USE: CH	26	PHETIS JONES BRADSHER PIN: 1757349473 DB 15208 PG 2320 BM 2013 PG 868 ZONING: R-30 (WC) USE: FO
8	CHRIST HOLINESS CHURCH #1 PIN: 1757489733 DB 4321 PG 786 ZONING: R-30 (WC) USE: VA	27	PHETIS JONES BRADSHER PIN: 1757349473 DB 15208 PG 2320 ZONING: R-30 (WC) USE: FO
9	CHRIST HOLINESS CHURCH #1 PIN: 1757580764 DB 8467 PG 430 ZONING: R-30 (WC) USE: VA	28	PERR Y. ELWOOD RYAN PIN: 1757357820 DB 19292 PG 2780 ZONING: R-30 (WC) USE: MO
10	ALICIA BROWN & CARL T. JONES PIN: 1757582714 DB 10128 PG 153 ZONING: R-30 (WC) USE: SF	29	TOUTLOFF, KENNETH S. TOUTLOFF, BILLIE ANNE PIN: 1757357764 DB 9236 PG 2229 LOT 3 - BM 1990 PG 956 ZONING: R-30 (WC) USE: SF
11	RS RENTAL II LLC PIN: 1757584724 DB 18703 PG 2414 BM 1991 PG 958 ZONING: R-30 (WC) USE: SF	30	BERNARD MILLER PIN: 1757357865 DB 15416 PG 1651 LOT 4 - BM 1990 PG 958 ZONING: R-30 (WC) USE: SF
12	KAREN E. BASS PIN: 1757588704 DB 12560 PG 1638 BM 1984 PG 943 ZONING: R-30 (WC) USE: SF	31	MARCIE L. HOLDEN PIN: 1757358908 DB 15509 PG 1003 LOT 5 - BM 1990 PG 956 ZONING: R-30 (WC) USE: SF
13	JAMES K. WILLIAMS PIN: 1757588784 DB 16784 PG 1013 BM 1989 PG 01474 ZONING: R-30 (WC) USE: VA	32	MEGAN KULAWIAK PIN: 1757367387 DB 16226 PG 1133 LOT 6 BM 1989 PG 00387 ZONING: R-30 (WC) USE: VA
14	GRO PEG PROPERTIES LLC PIN: 1757684897 DB 18359 PG 1707 LOT 5 - BM 1980 PG 00396 ZONING: R-30 (WC) USE: VA	33	KENNETH INVESTMENT LLC PIN: 1757368816 DB 19248 PG 1884 ZONING: R-30 (WC) USE: VA
15	SCOTT & THERESA CARLE PIN: 1757678786 DB 14863 PG 2493 LOT 4A - BM 1980 PG 00396 ZONING: R-30 (WC) USE: VA	34	KENNETH INVESTMENT LLC PIN: 1757471559 DB 19248 PG 1884 LOT - BM 2007 PG 01224 ZONING: R-30 (WC) USE: VA
16	GRO PEG PROPERTIES PIN: 1757664956 DB 19081 PG 2786 LOT 2A - BM 1982 PG 00581 ZONING: R-30 (WC) USE: VA	35	HENRY ALSTON PIN: 1757481376 DB 19248 PG 984 BM 1982 PG 721 ZONING: R-30 (WC) USE: SF
17	MT. CALVARY HOLINESS CHURCH OF WAKE CO. INC PIN: 1757660324 DB 10124 PG 2778 LOT 1 - BM 2002 PG 991 ZONING: R-30 (WC) USE: VA	36	UNIVERSAL CHURCH OF PRAYER PIN: 1757368408 DB 19559 PG 1723 LOT - BM 2002 PG 00867 ZONING: R-30 (WC) USE: CH
18	G. ARCHIE UNDERHILL, JR. AND WIFE, TERESSA C. UNDERHILL PIN: 1757633765 DB 8443 PG 2129 BM 1999 PG 1357 ZONING: R-30 (WC) USE: SF	37	ROZELIA J. HARTSFIELD HEIRS PIN: 1757481740 DB 10-E PG 1220 ZONING: R-30 (WC) USE: VA
19	GENADIUS MAC FREDDY AND WIFE, MATTIE F. FREDDY PIN: 1757656586 DB 1882 PG 342 ZONING: R-30 (WC) USE: SF		



LEGEND:

---	EXISTING ADJOINER PROPERTY LINE
---	EXISTING EDGE OF PAVEMENT
---	EX. MAJOR CONTOURS
---	EX. MINOR CONTOURS
---	PROP. MAJOR CONTOURS
---	PROP. MINOR CONTOURS
---	STANDARD CURB & GUTTER
---	PROPOSED STORM DRAIN LINE
---	PROPOSED LOT LINE
---	SILT FENCE/ LIMITS OF DISTURBANCE
---	LIMITS OF DISTURBANCE
---	SANITARY SEWER LINE
---	SANITARY MANHOLE
---	INLET PROTECTION
---	TEMPORARY SKIMMER
---	SILT FENCE OUTLET
---	DISSIPATOR PAD
---	WTLD
---	EXISTING WETLAND

1	CONSTRUCTION INFRASTRUCTURE DRAWINGS CDD-24-04	NO.	DATE
2	TOWN OF ROLESVILLE CDD 19-24-04	REVISIONS	

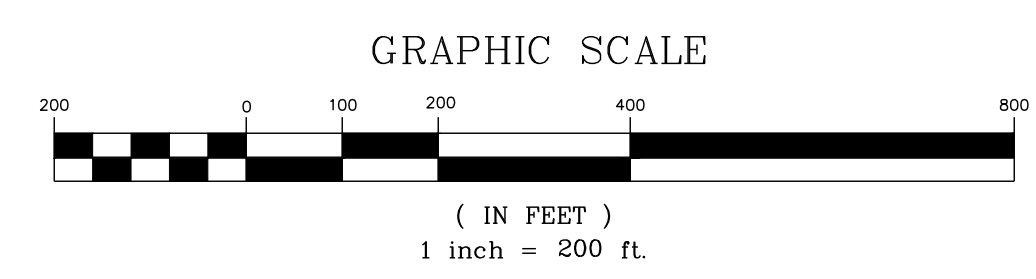
STRONGROCK
ENGINEERING GROUP

STRONG ROCK ENGINEERING GROUP, PLLC | COMPANY LICENSE # P-2166
305 CHURCH AT NORTH HILLS STREET, SUITE 1110 RALEIGH, NC 27609 | INFORMATION@STRONGROCKGROUP.COM

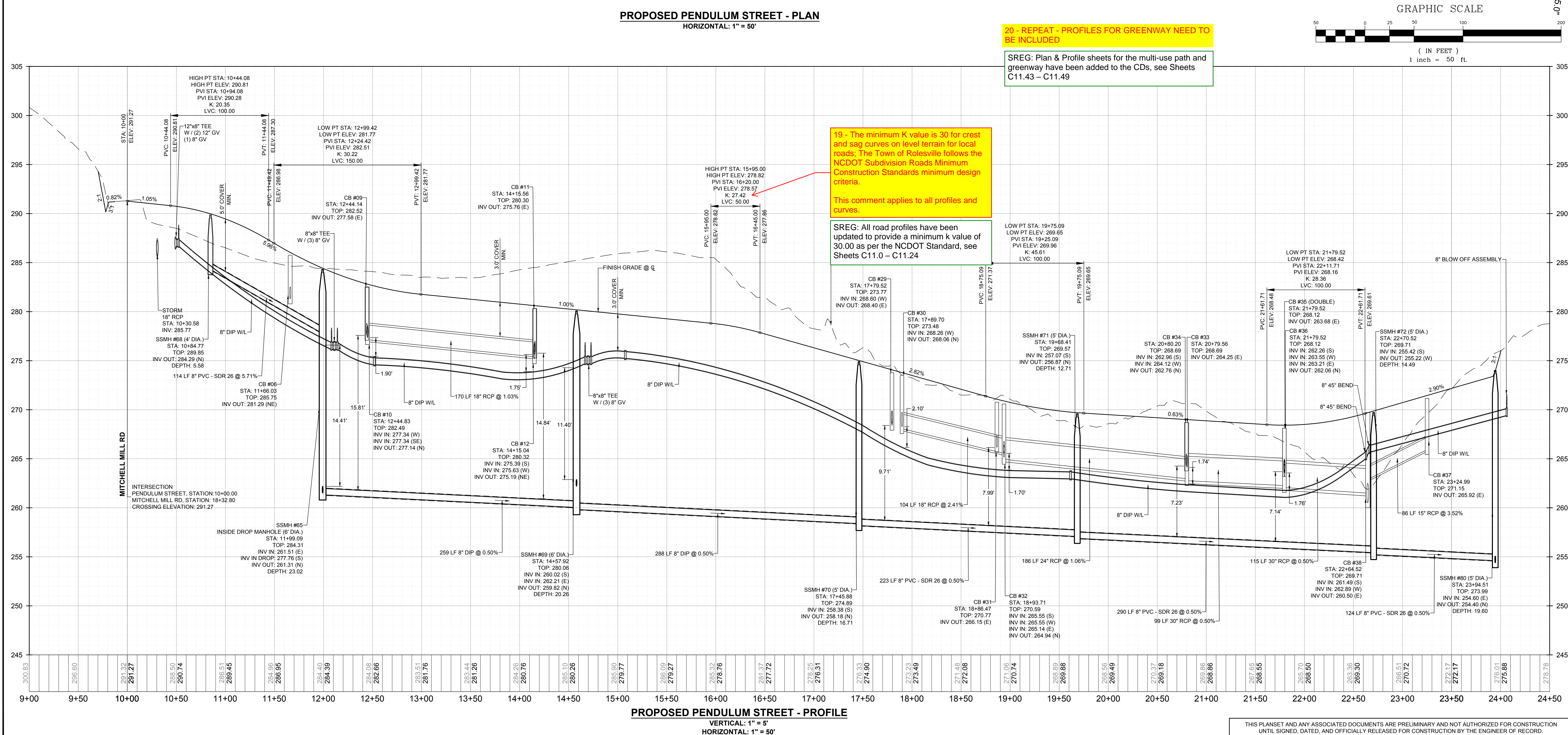
STRONG ROCK PROJECT	STRONG ROCK PROJECT	STRONG ROCK PROJECT	STRONG ROCK PROJECT
PSP-24-03	NOT FOR CONSTRUCTION	SCALE AS SHOWN	DESIGNED BY JWL
			DRAWN BY SRG
			CHECKED BY JWL

RESERVE @ MITCHELL MILL
TOWN OF ROLESVILLE, WAKE COUNTY, NORTH CAROLINA
CONSTRUCTION PLANS
EROSION CONTROL PLAN
OVERALL PHASE 6 - STAGE 2 & 3

NOTE:
EROSION CONTROL NOTES: SEE SHEET C-10.0



THIS PLANSET AND ANY ASSOCIATED DOCUMENTS ARE PRELIMINARY AND NOT AUTHORIZED FOR CONSTRUCTION UNTIL SIGNED, DATED, AND OFFICIALLY RELEASED FOR CONSTRUCTION BY THE ENGINEER OF RECORD.



20 - REPEAT - PROFILES FOR GREENWAY NEED TO BE INCLUDED

SREG: Plan & Profile sheets for the multi-use path and greenway have been added to the CDs, see Sheets C11.43 - C11.49

19 - The minimum K value is 30 for crest and sag curves on level terrain for local roads. The Town of Rolesville follows the NCDOT Subdivision Roads Minimum Construction Standards minimum design criteria.

This comment applies to all profiles and curves.

SREG: All road profiles have been updated to provide a minimum k value of 30.00 as per the NCDOT Standard, see Sheets C11.0 - C11.24

NO.	REVISIONS	DATE	BY
1			
2			

SEAL: NORTH CAROLINA PROFESSIONAL ENGINEER
036225
JUSTA W. LAMBERT

STRONGROCK ENGINEERING GROUP
STRONG ROCK ENGINEERING GROUP, PLLC | COMPANY LICENSE # P-2766
305 CHURCH AT NORTH HILLS STREET, SUITE 1110 RALEIGH, NC 27609 | INFORMATION@STRONGROCKGROUP.COM

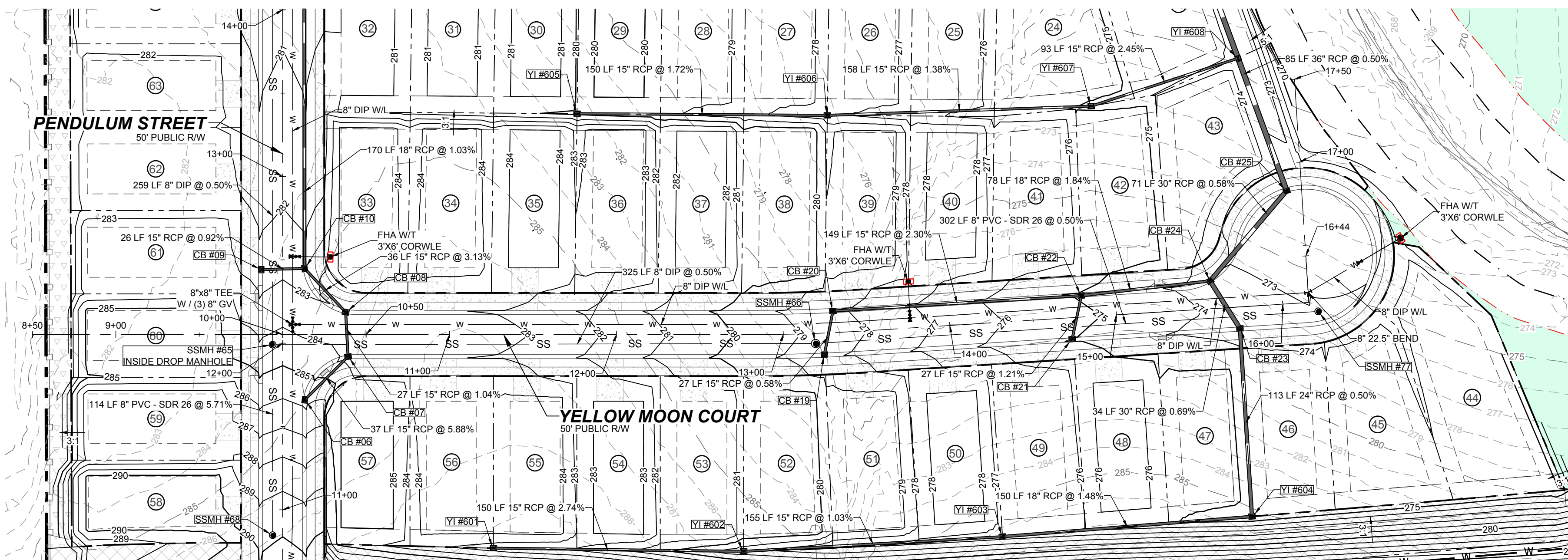
STRONG ROCK PROJECT: PSP-25-03
NOT FOR CONSTRUCTION
SCALE: AS SHOWN
DESIGNED BY: JWL
DRAWN BY: SRG
CHECKED BY: JWL

RESERVE @ MITCHELL MILL
TOWN OF ROLESVILLE, WAKE COUNTY, NORTH CAROLINA
CONSTRUCTION PLANS
PROPOSED PENDULUM STREET - PLAN & PROFILE

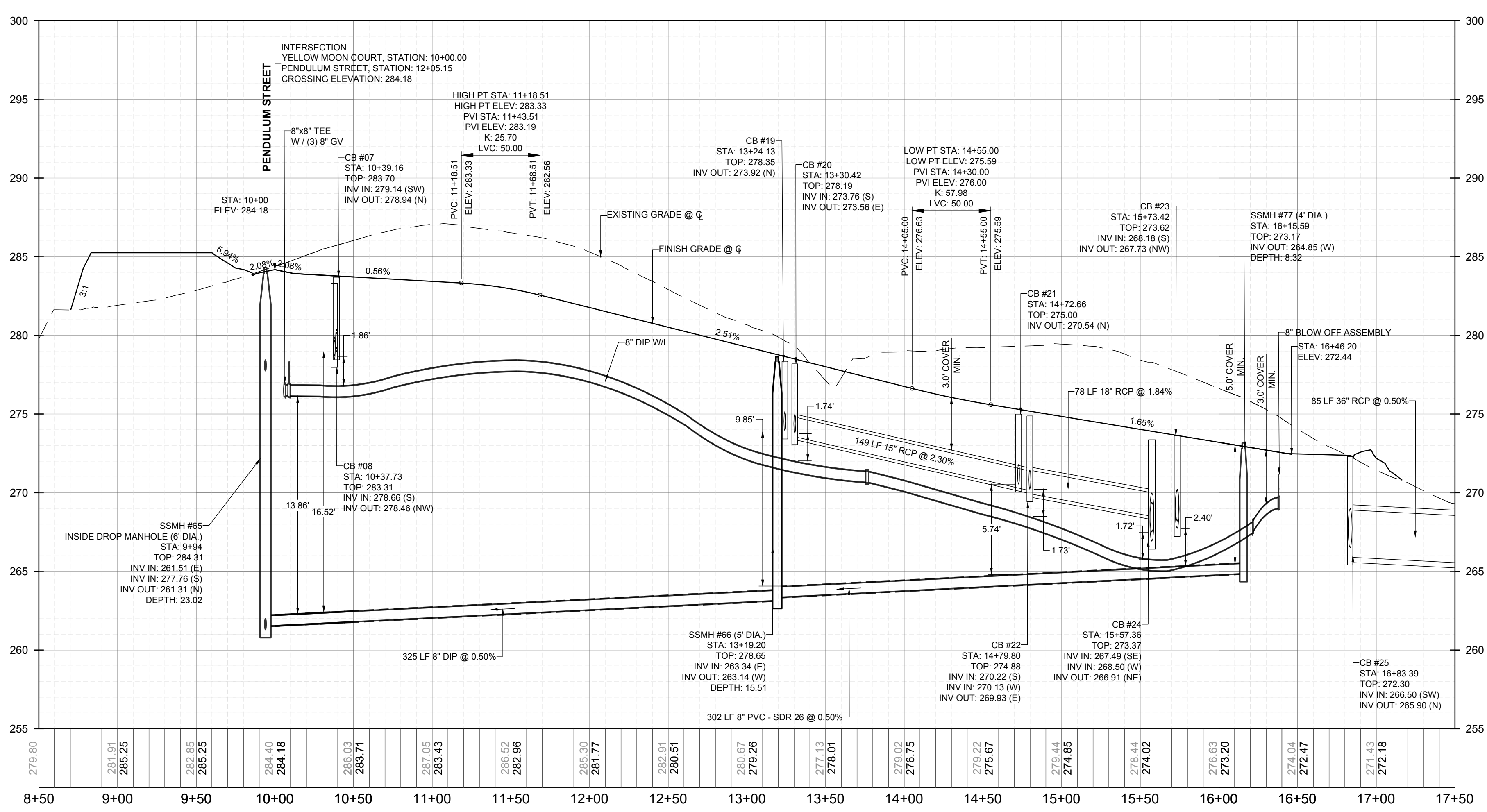
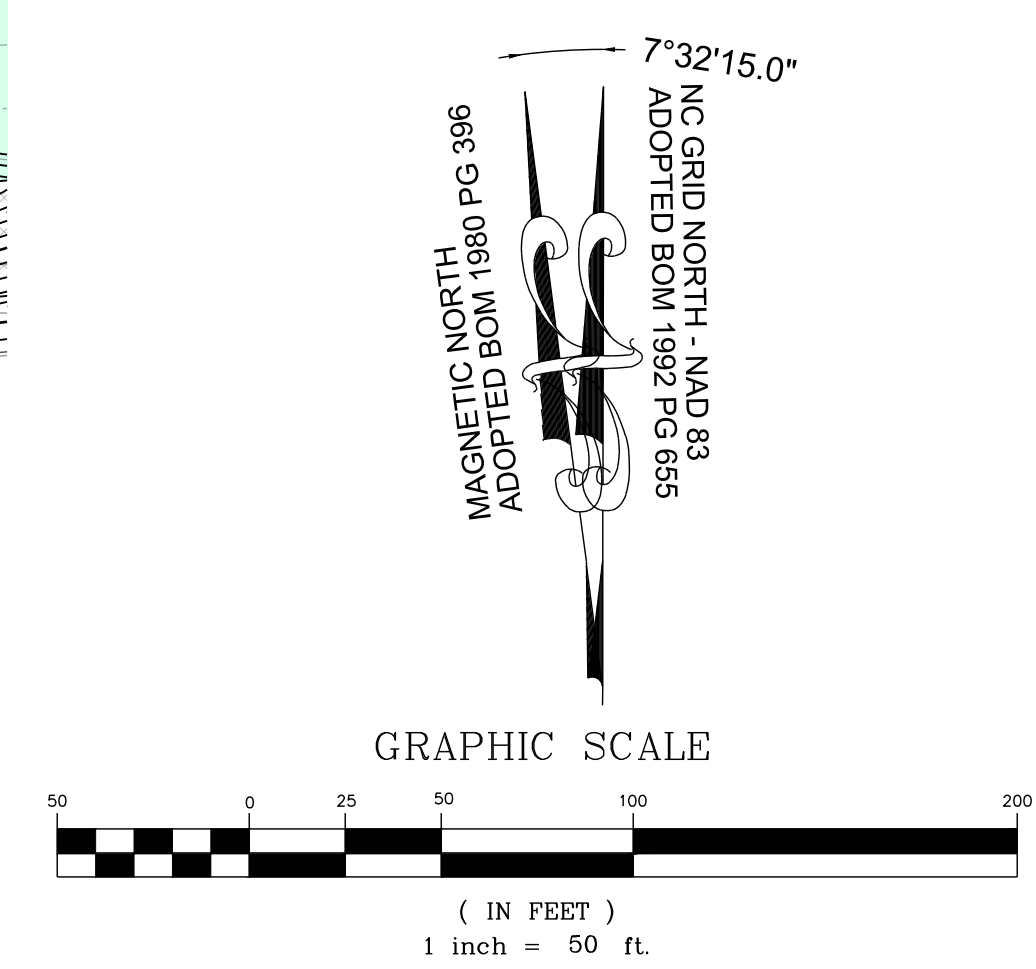
DRAWING SHEET
C-11.0

72 OF 176

THIS PLANSET AND ANY ASSOCIATED DOCUMENTS ARE PRELIMINARY AND NOT AUTHORIZED FOR CONSTRUCTION UNTIL SIGNED, DATED, AND OFFICIALLY RELEASED FOR CONSTRUCTION BY THE ENGINEER OF RECORD.




PROPOSED YELLOW MOON COURT - PLAN
HORIZONTAL: 1" = 50'



PROPOSED YELLOW MOON COURT - PROFILE
VERTICAL: 1" = 5'
HORIZONTAL: 1" = 50'

NO.	REVISIONS	DATE	BY
1			
2			



STRONGROCK
ENGINEERING GROUP

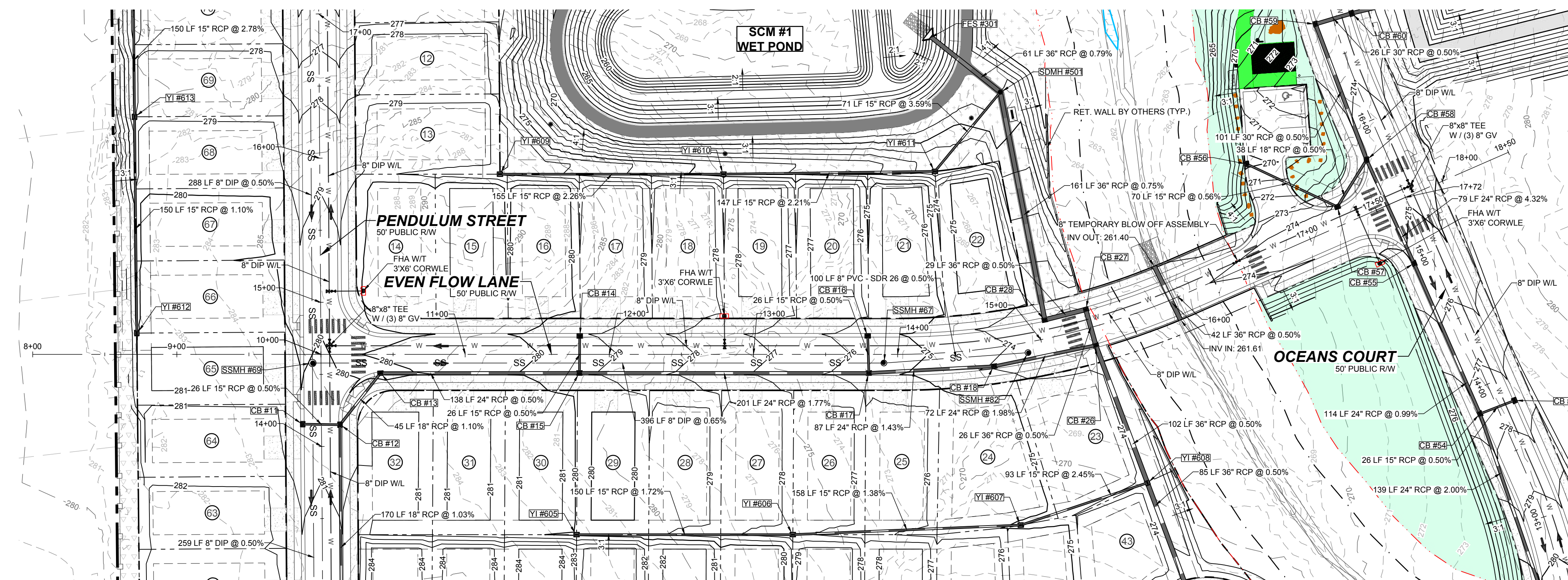
STRONG ROCK ENGINEERING GROUP, PLLC | COMPANY LICENSE # P-2166
305 CHURCH AT NORTH HILLS STREET, SUITE 1110 RALEIGH, NC 27609 | INFORMATION@STRONGROCKGROUP.COM

STRONG ROCK PROJECT	DESIGNED BY	CHECKED BY
PSP-24-03	JWL	JWL
NOT FOR CONSTRUCTION	SCALE	AS SHOWN

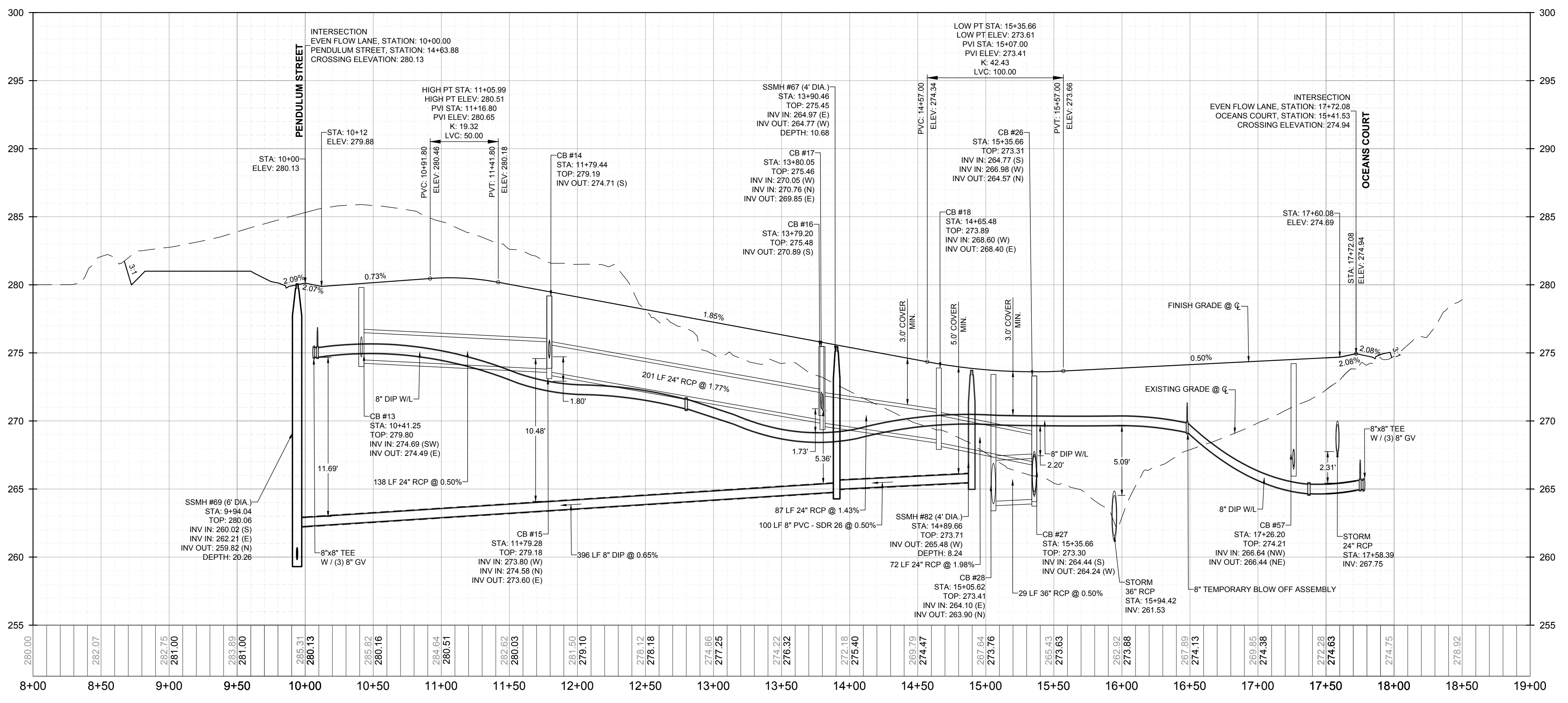
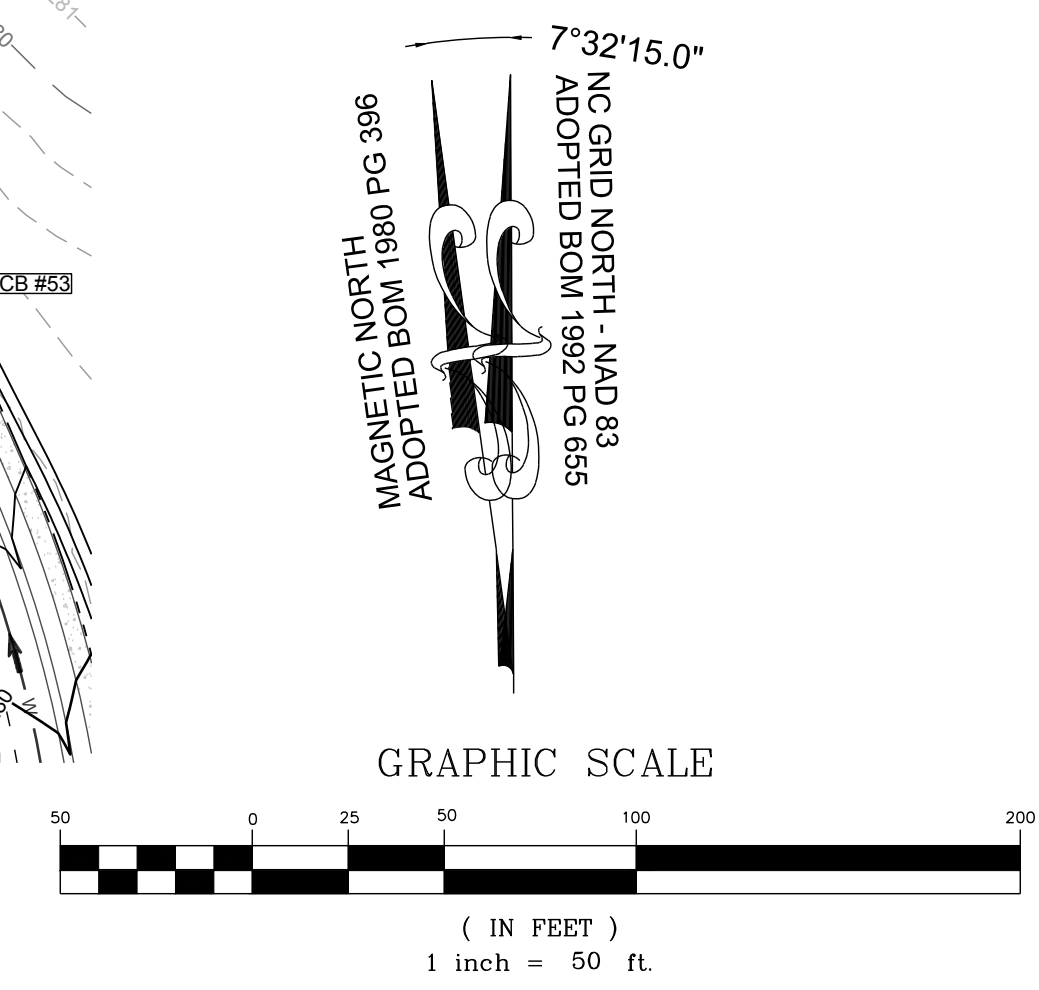
RESERVE @ MITCHELL MILL
TOWN OF ROLESVILLE, WAKE COUNTY, NORTH CAROLINA
CONSTRUCTION PLANS
PROPOSED YELLOW MOON COURT - PLAN & PROFILE

DRAWING SHEET
C-11.1

THIS PLANSET AND ANY ASSOCIATED DOCUMENTS ARE PRELIMINARY AND NOT AUTHORIZED FOR CONSTRUCTION UNTIL SIGNED, DATED, AND OFFICIALLY RELEASED FOR CONSTRUCTION BY THE ENGINEER OF RECORD.

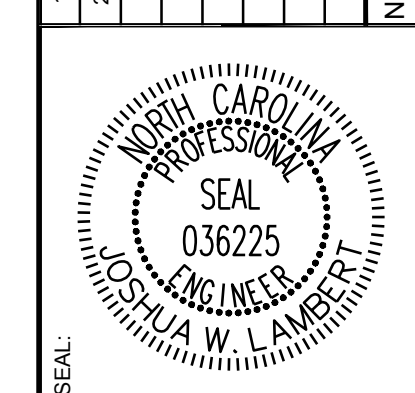


PROPOSED EVEN FLOW LANE - PLAN
HORIZONTAL: 1" = 50'



PROPOSED EVEN FLOW LANE - PROFILE
VERTICAL: 1" = 5'
HORIZONTAL: 1" = 50'

NO.	REVISIONS	DATE	BY
1			
2			



STRONGROCK
ENGINEERING GROUP

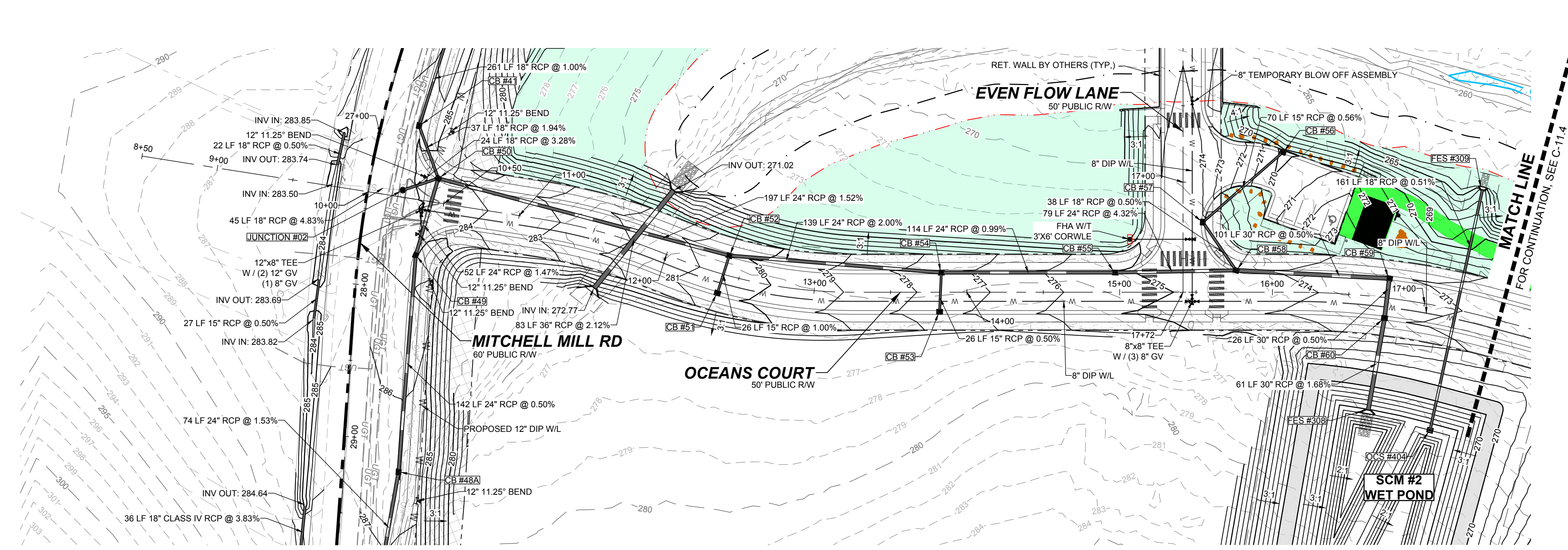
STRONG ROCK ENGINEERING GROUP, PLLC | COMPANY LICENSE # P-2166
305 CHURCH AT NORTH HILLS STREET, SUITE 1110 RALEIGH, NC 27609 | INFORMATION@STRONGROCKGROUP.COM

STRONG ROCK PROJECT	FOR	SCALE	DESIGNED BY	DRAWN BY	CHECKED BY
PSP-24-03	NOT FOR CONSTRUCTION	AS SHOWN	JWL	SRG	JWL

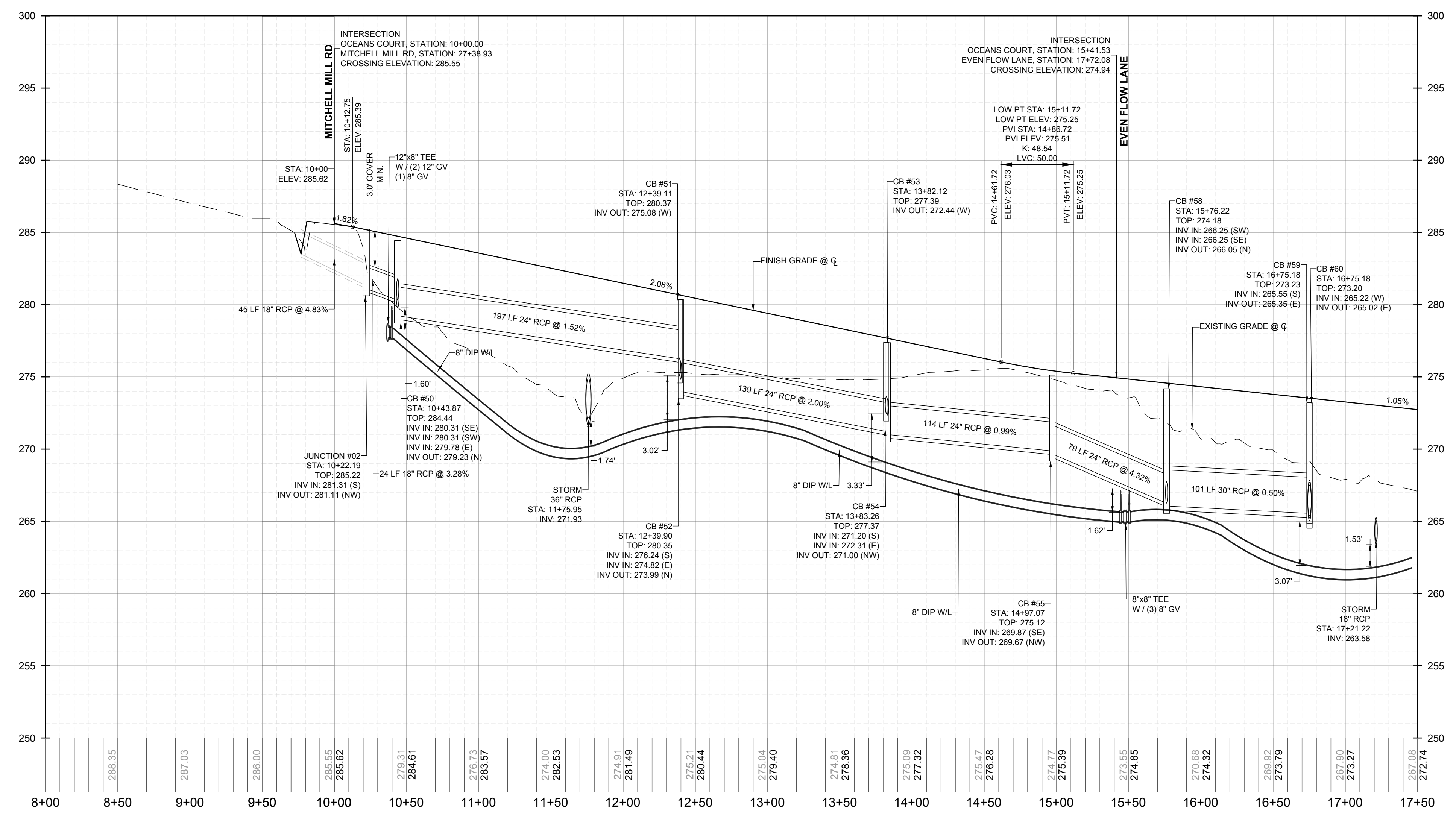
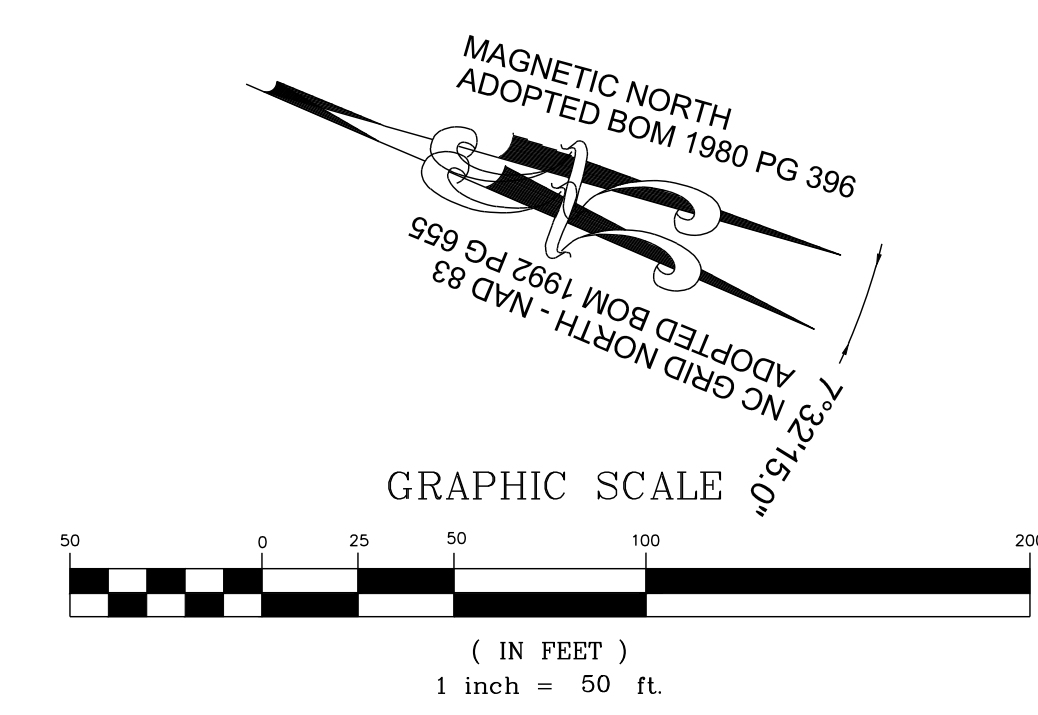
RESERVE @ MITCHELL MILL
TOWN OF ROLESVILLE, WAKE COUNTY, NORTH CAROLINA
CONSTRUCTION PLANS
PROPOSED EVEN FLOW LANE - PLAN & PROFILE

DRAWING SHEET
C-11.2

THIS PLANSET AND ANY ASSOCIATED DOCUMENTS ARE PRELIMINARY AND NOT AUTHORIZED FOR CONSTRUCTION UNTIL SIGNED, DATED, AND OFFICIALLY RELEASED FOR CONSTRUCTION BY THE ENGINEER OF RECORD.




PROPOSED OCEANS COURT - PLAN
HORIZONTAL: 1" = 50'



PROPOSED OCEANS COURT - PROFILE
VERTICAL: 1" = 5'
HORIZONTAL: 1" = 50'

NO.	REVISIONS	DATE	BY
1			
2			



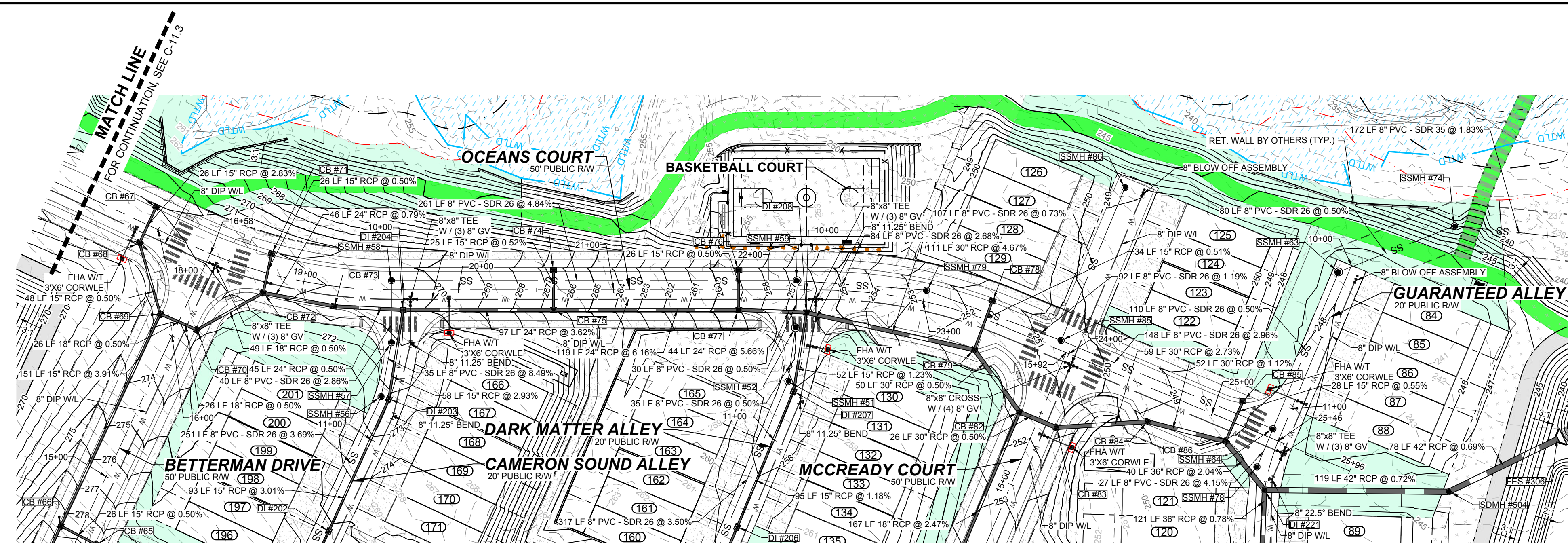
STRONGROCK ENGINEERING GROUP
STRONG ROCK ENGINEERING GROUP, PLLC | COMPANY LICENSE # P-2166
305 CHURCH AT NORTH HILLS STREET, SUITE 1110 RALEIGH, NC 27609 | INFORMATION@STRONGROCKGROUP.COM

STRONG ROCK PROJECT	CONSTRUCTION	SCALE	DESIGNED BY	DRAWN BY	CHECKED BY
PSP-24-03	NOT FOR CONSTRUCTION	AS SHOWN	JWL	SRG	JWL

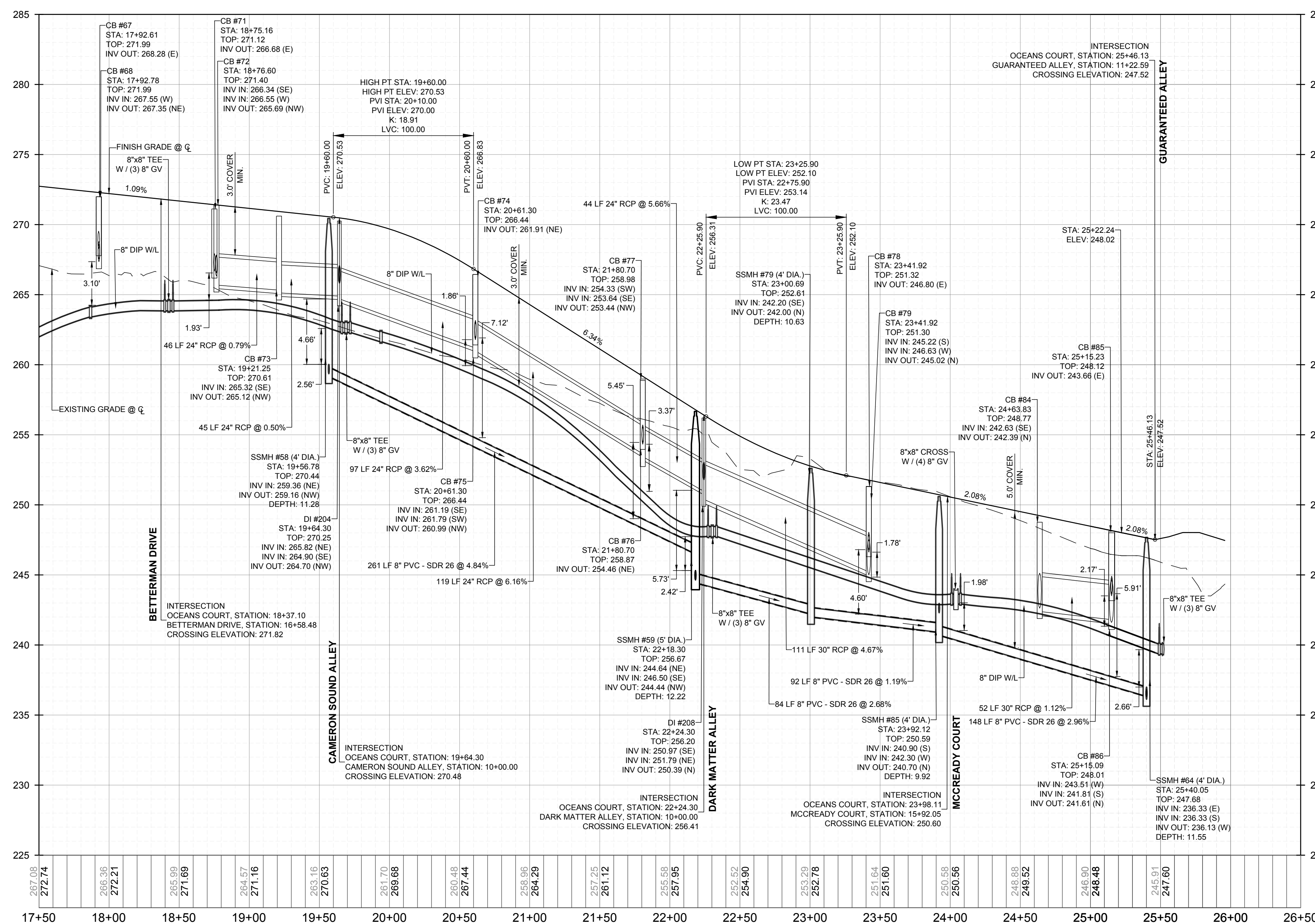
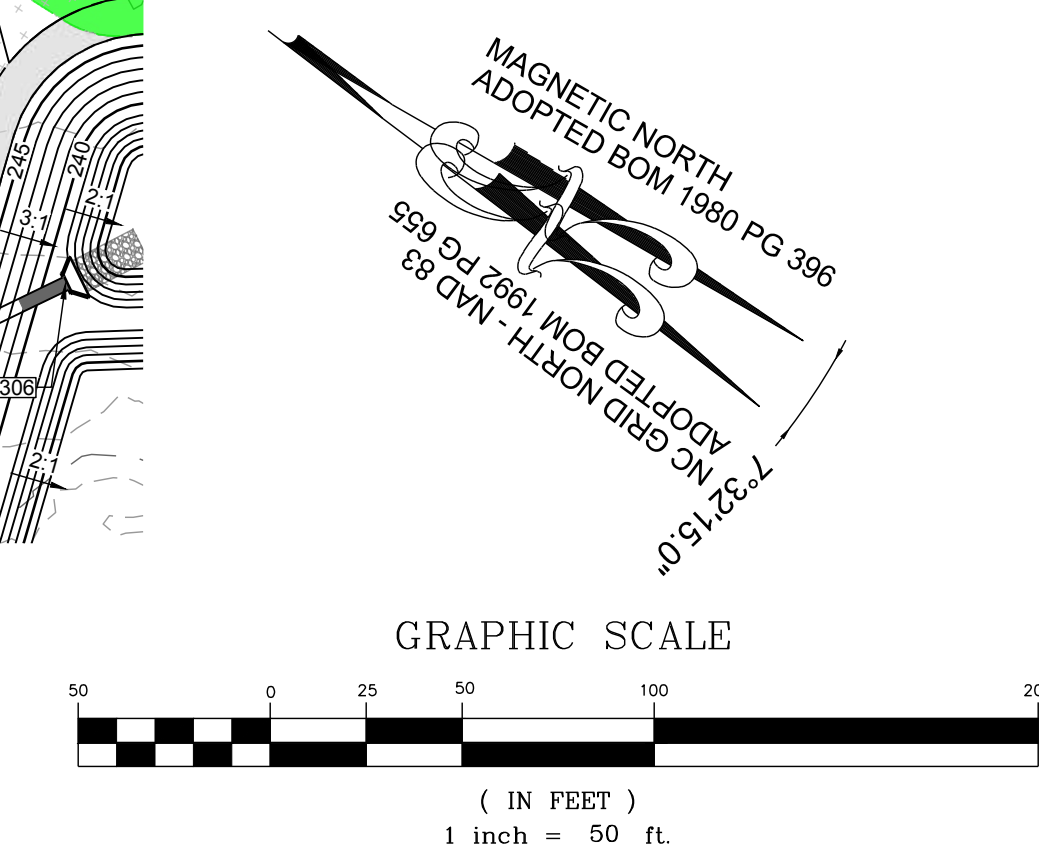
RESERVE @ MITCHELL MILL
TOWN OF ROLESVILLE, WAKE COUNTY, NORTH CAROLINA
CONSTRUCTION PLANS
PROPOSED OCEANS COURT - PLAN & PROFILE

DRAWING SHEET
C-11.3

THIS PLANSET AND ANY ASSOCIATED DOCUMENTS ARE PRELIMINARY AND NOT AUTHORIZED FOR CONSTRUCTION UNTIL SIGNED, DATED, AND OFFICIALLY RELEASED FOR CONSTRUCTION BY THE ENGINEER OF RECORD.




PROPOSED OCEANS COURT - PLAN
HORIZONTAL: 1" = 50'



PROPOSED OCEANS COURT - PROFILE
VERTICAL: 1" = 5'
HORIZONTAL: 1" = 50'

NO.	REVISIONS	DATE	BY
1	CONSTRUCTION INFRASTRUCTURE DRAWINGS CDD-24-04		
2	TOWN OF ROLESVILLE CDD 24-04		



STRONGROCK
ENGINEERING GROUP

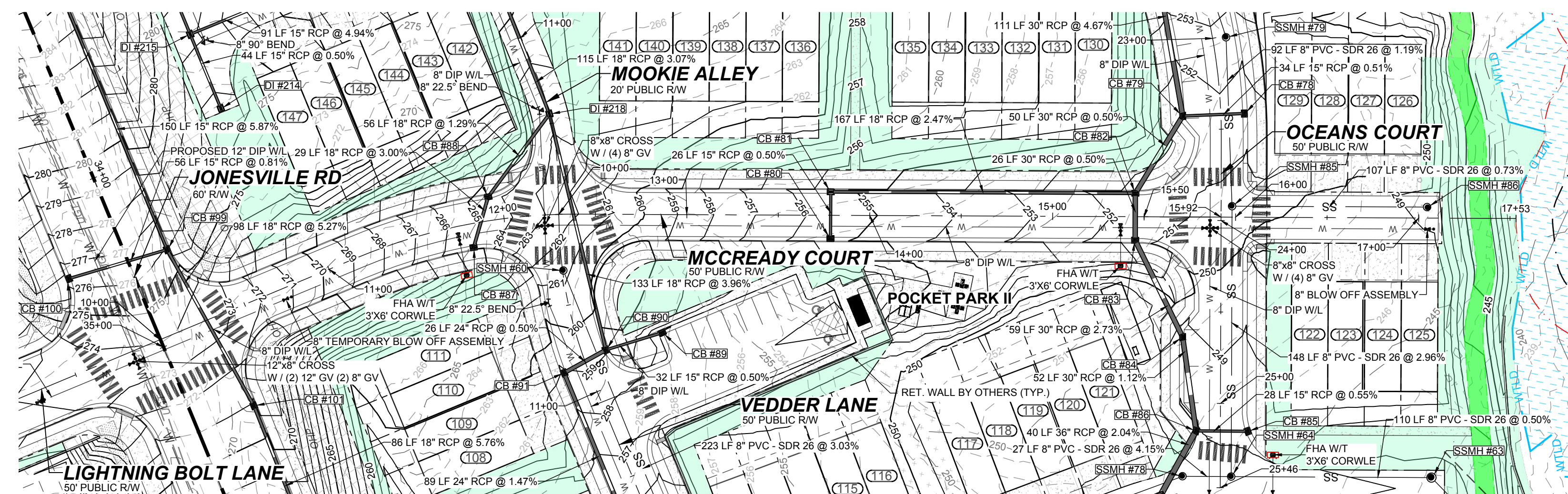
STRONG ROCK ENGINEERING GROUP, PLLC | COMPANY LICENSE # P-2766
305 CHURCH AT NORTH HILLS STREET, SUITE 1110 RALEIGH, NC 27609 | INFORMATION@STRONGROCKGROUP.COM

STRONG ROCK PROJECT	NOT FOR CONSTRUCTION	SCALE	DESIGNED BY	DRAWN BY	CHECKED BY
PSP-24-03		AS SHOWN	JWL	SRG	JWL

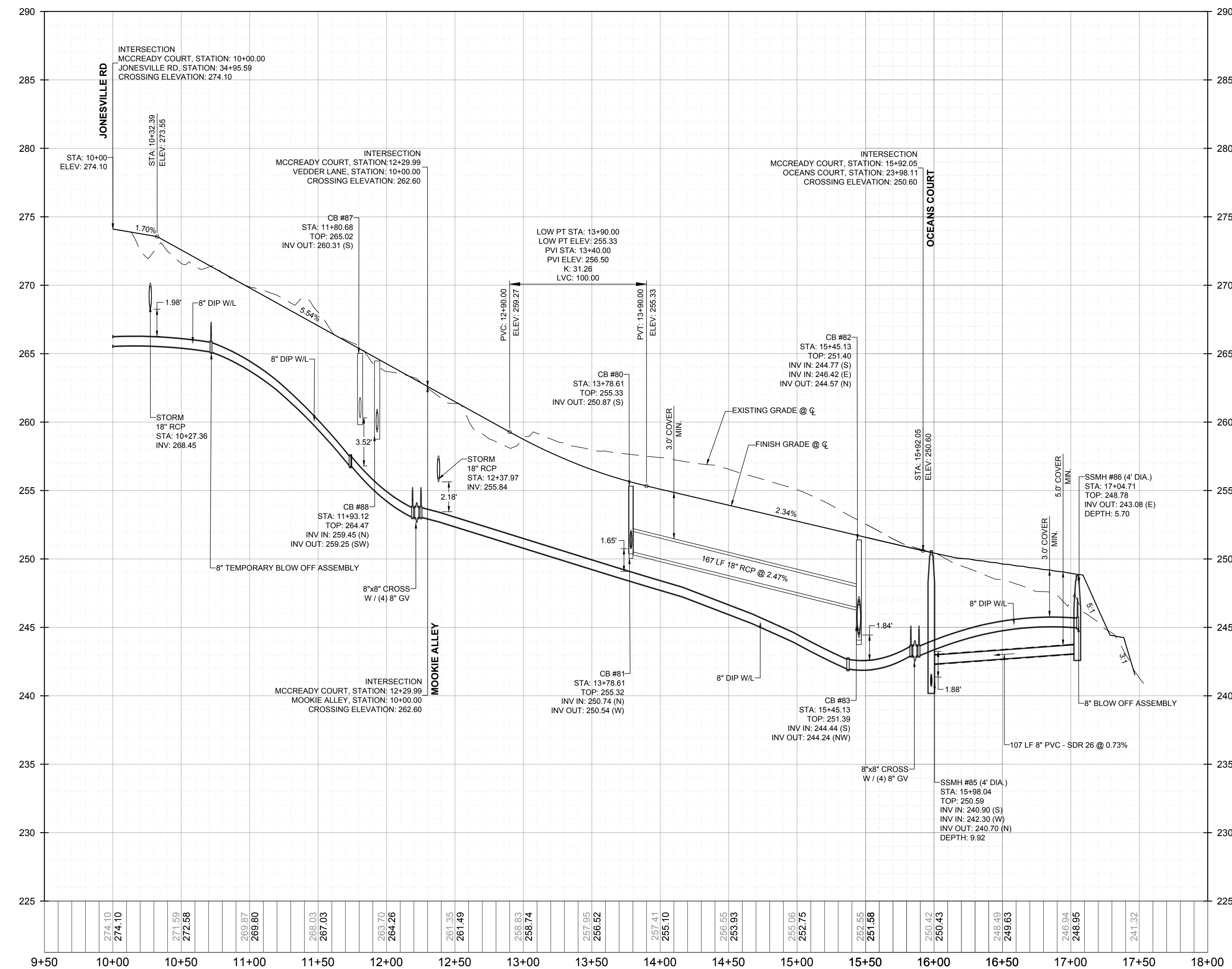
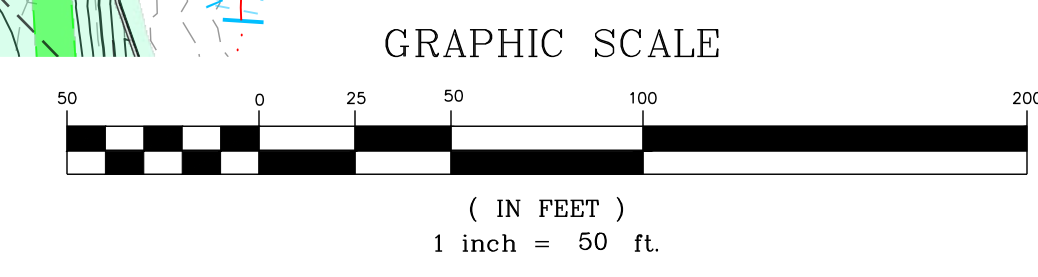
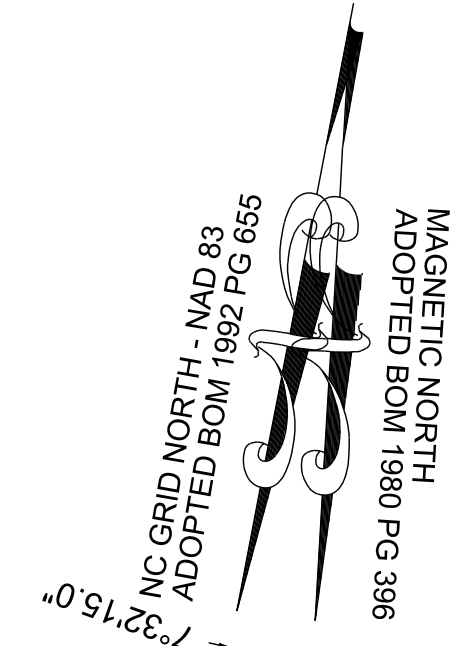
RESERVE @ MITCHELL MILL
TOWN OF ROLESVILLE, WAKE COUNTY, NORTH CAROLINA
CONSTRUCTION PLANS
PROPOSED OCEANS COURT - PLAN & PROFILE

DRAWING SHEET
C-11.4

THIS PLANSET AND ANY ASSOCIATED DOCUMENTS ARE PRELIMINARY AND NOT AUTHORIZED FOR CONSTRUCTION UNTIL SIGNED, DATED, AND OFFICIALLY RELEASED FOR CONSTRUCTION BY THE ENGINEER OF RECORD.




PROPOSED MCCREADY COURT - PLAN
HORIZONTAL: 1" = 50'



PROPOSED MCCREADY COURT - PROFILE
VERTICAL: 1" = 5'
HORIZONTAL: 1" = 50'

NO.	REVISIONS	DATE	BY
1			
2			



STRONGROCK
ENGINEERING GROUP

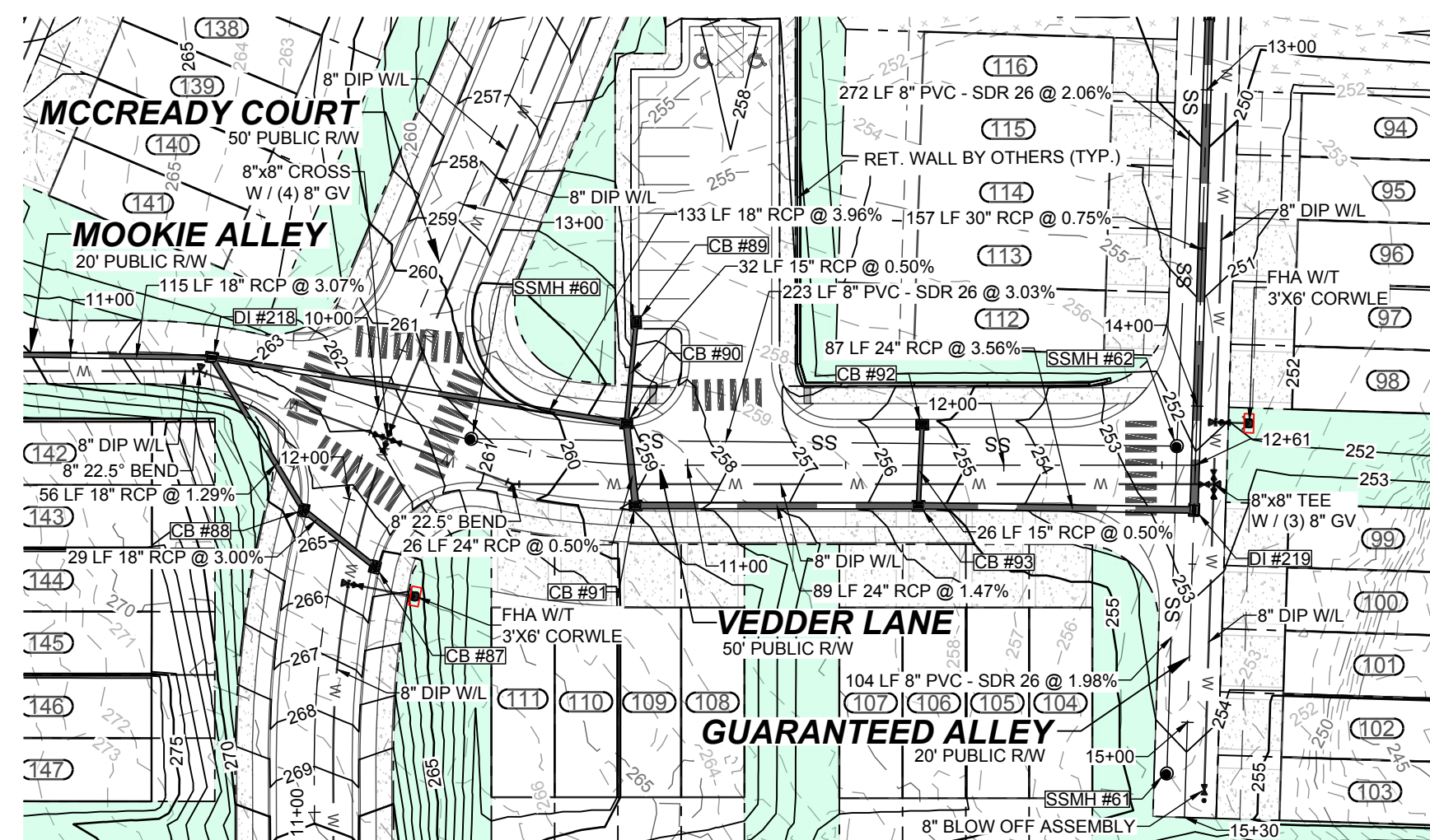
STRONG ROCK ENGINEERING GROUP, PLLC | COMPANY LICENSE # P-2166
305 CHURCH AT NORTH HILLS STREET, SUITE 1110 RALEIGH, NC 27609 | INFORMATION@STRONGROCKGROUP.COM

STRONG ROCK PROJECT	NOT FOR CONSTRUCTION	SCALE AS SHOWN	DESIGNED BY JWL	DRAWN BY SRG	CHECKED BY JWL
---------------------	----------------------	----------------	-----------------	--------------	----------------

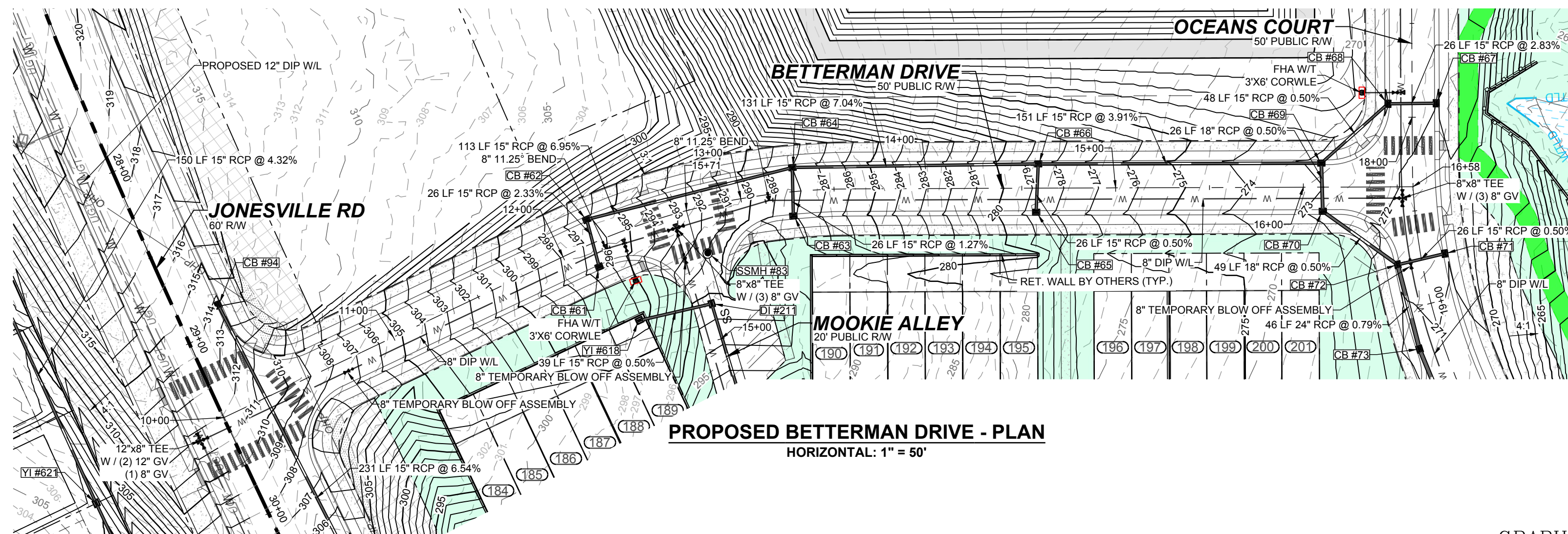
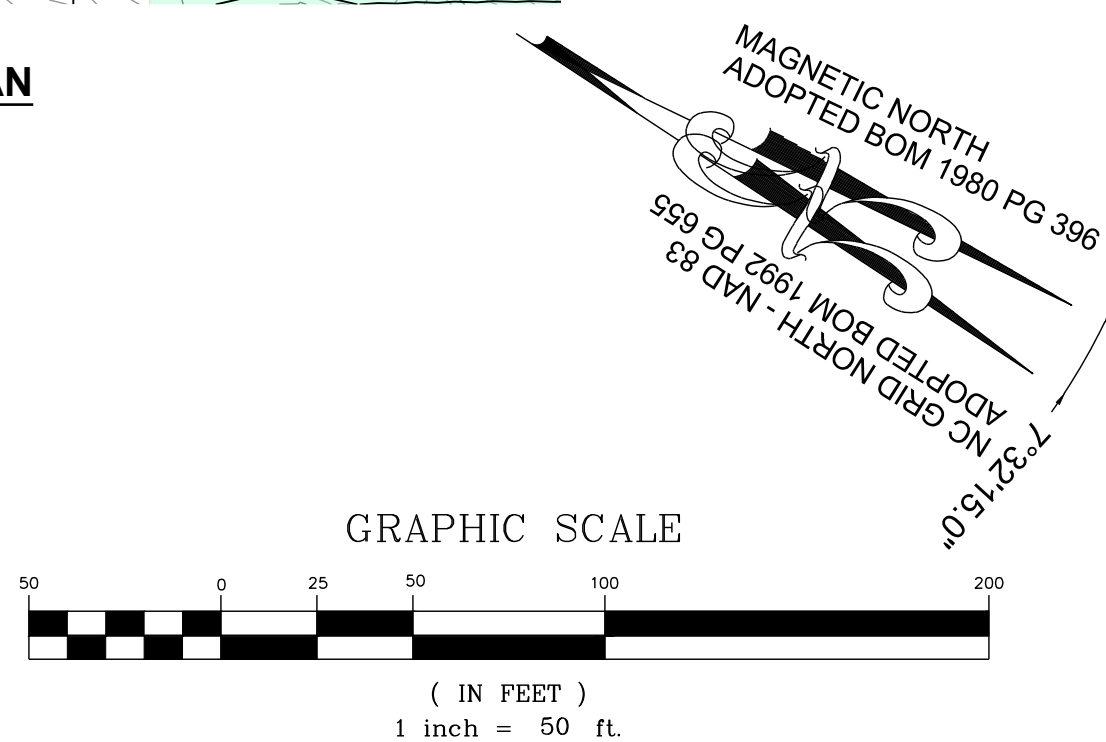
RESERVE @ MITCHELL MILL
TOWN OF ROLESVILLE, WAKE COUNTY, NORTH CAROLINA
CONSTRUCTION PLANS
PROPOSED MCCREADY COURT - PLAN & PROFILE

DRAWING SHEET
C-11.5

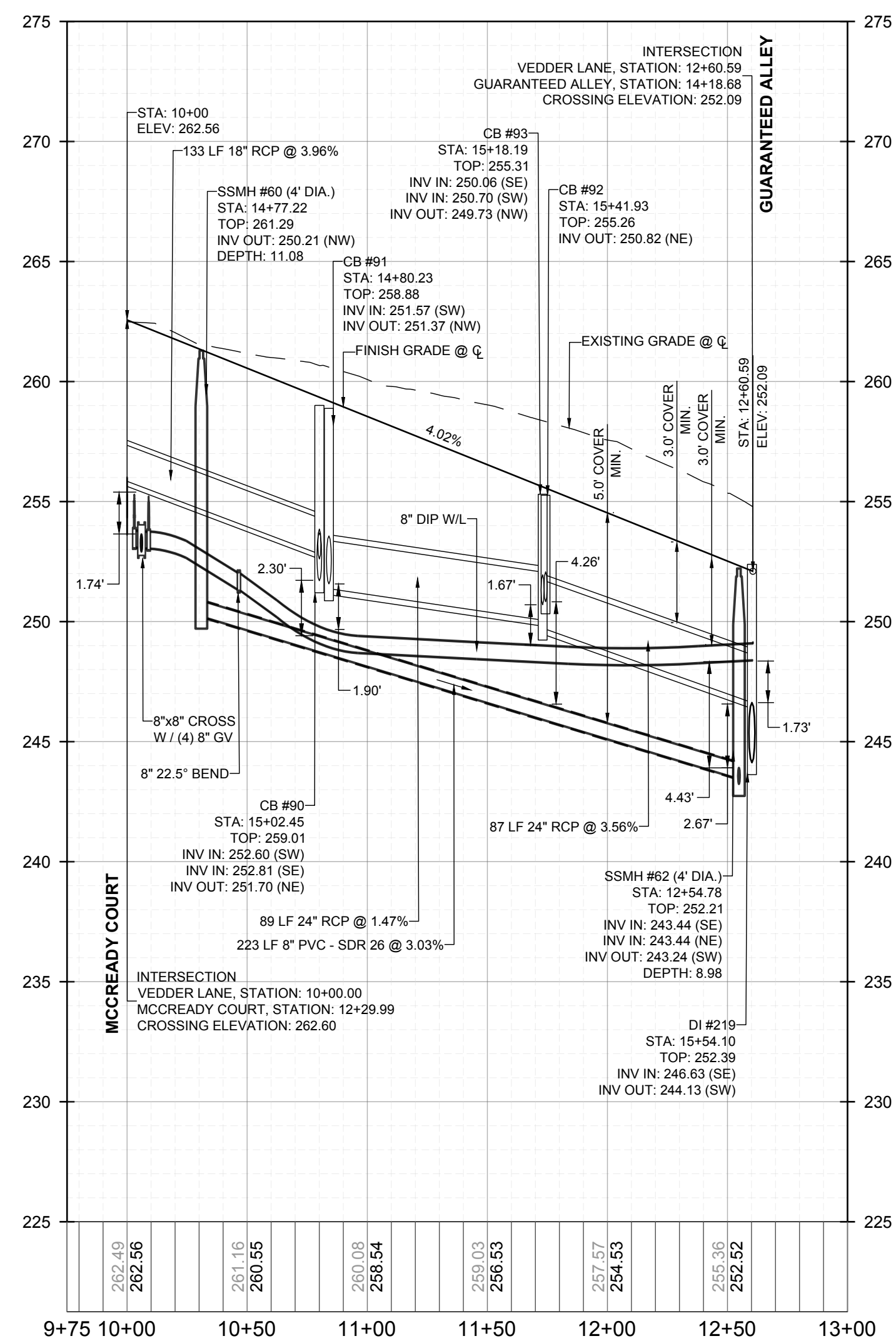

THIS PLANSET AND ANY ASSOCIATED DOCUMENTS ARE PRELIMINARY AND NOT AUTHORIZED FOR CONSTRUCTION UNTIL SIGNED, DATED, AND OFFICIALLY RELEASED FOR CONSTRUCTION BY THE ENGINEER OF RECORD.



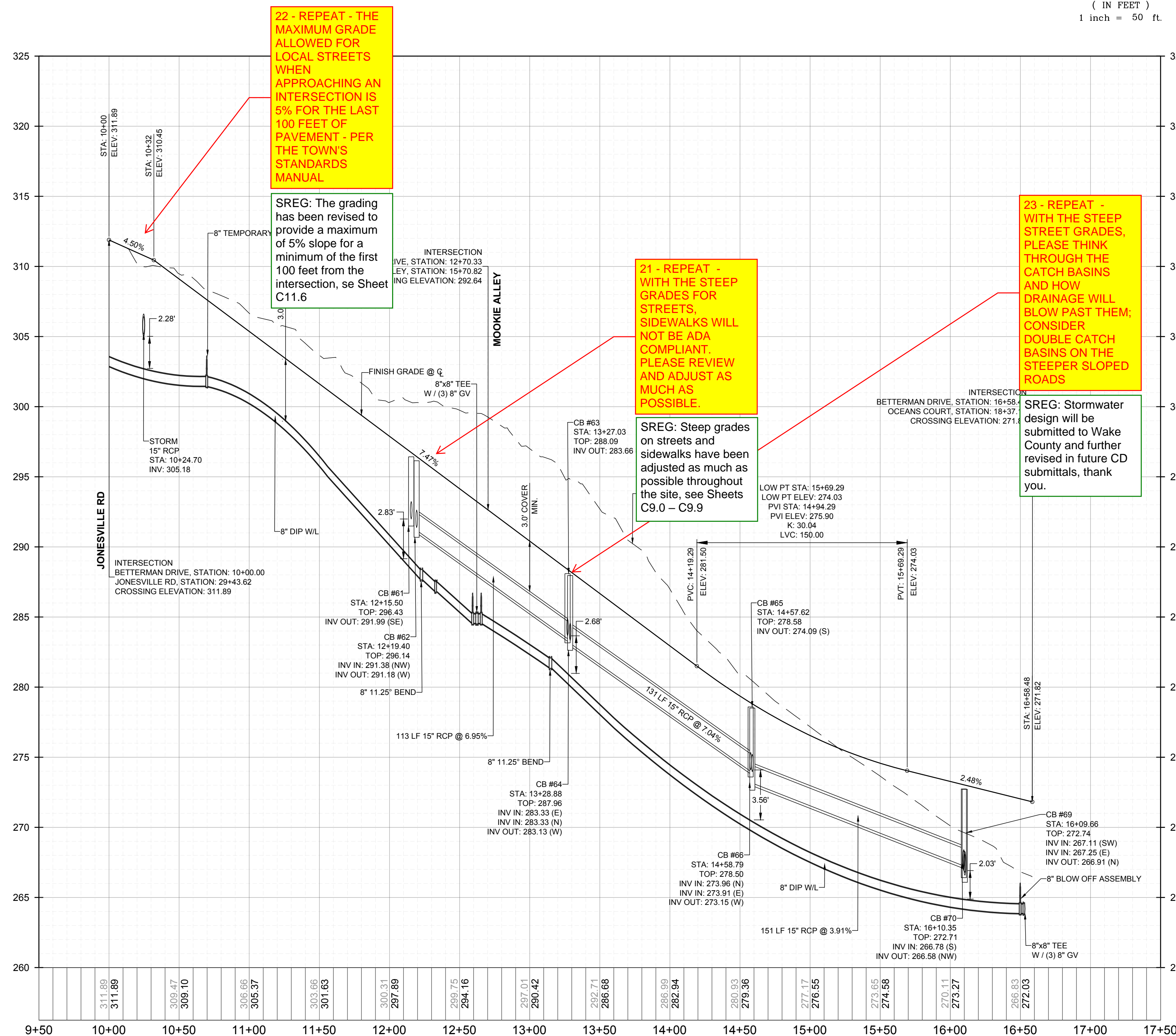
PROPOSED VEDDER LANE - PLAN
HORIZONTAL: 1" = 50'



PROPOSED BETTERMAN DRIVE - PLAN
HORIZONTAL: 1" = 50'



PROPOSED VEDDER LANE - PROFILE
VERTICAL: 1" = 5'
HORIZONTAL: 1" = 50'



22 - REPEAT - THE MAXIMUM GRADE ALLOWED FOR LOCAL STREETS WHEN APPROACHING AN INTERSECTION IS 5% FOR THE LAST 100 FEET OF PAVEMENT - PER THE TOWN'S STANDARDS MANUAL

SREG: The grading has been revised to provide a maximum of 5% slope for a minimum of the first 100 feet from the intersection, see Sheet C11.6

21 - REPEAT - WITH THE STEEP GRADES FOR STREETS, SIDEWALKS WILL NOT BE ADA COMPLIANT. PLEASE REVIEW AND ADJUST AS MUCH AS POSSIBLE.

SREG: Steep grades on streets and sidewalks have been adjusted as much as possible throughout the site, see Sheets C9.0 - C9.9

23 - REPEAT - WITH THE STEEP STREET GRADES, PLEASE THINK THROUGH THE CATCH BASINS AND HOW DRAINAGE WILL BLOW PAST THEM. CONSIDER DOUBLE CATCH BASINS ON THE STEEPER SLOPED ROADS

SREG: Stormwater design will be submitted to Wake County and further revised in future CD submittals, thank you.

NO.	REVISIONS	DATE	BY
1	CONSTRUCTION INFRASTRUCTURE DRAWINGS CDD-01-04		
2	TOWN OF ROLESVILLE CD 12-24-04		

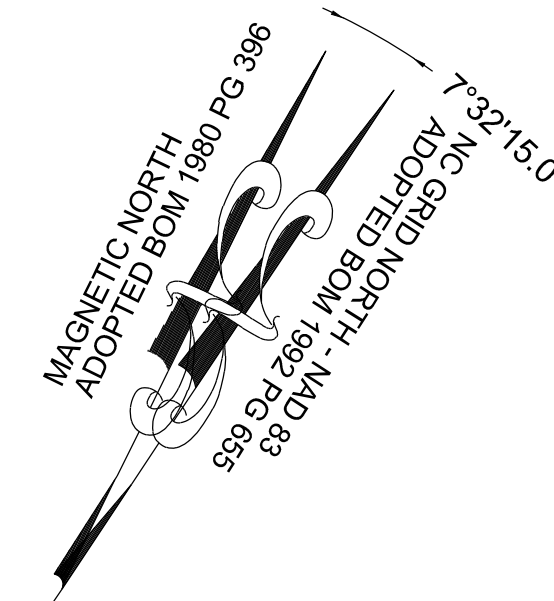
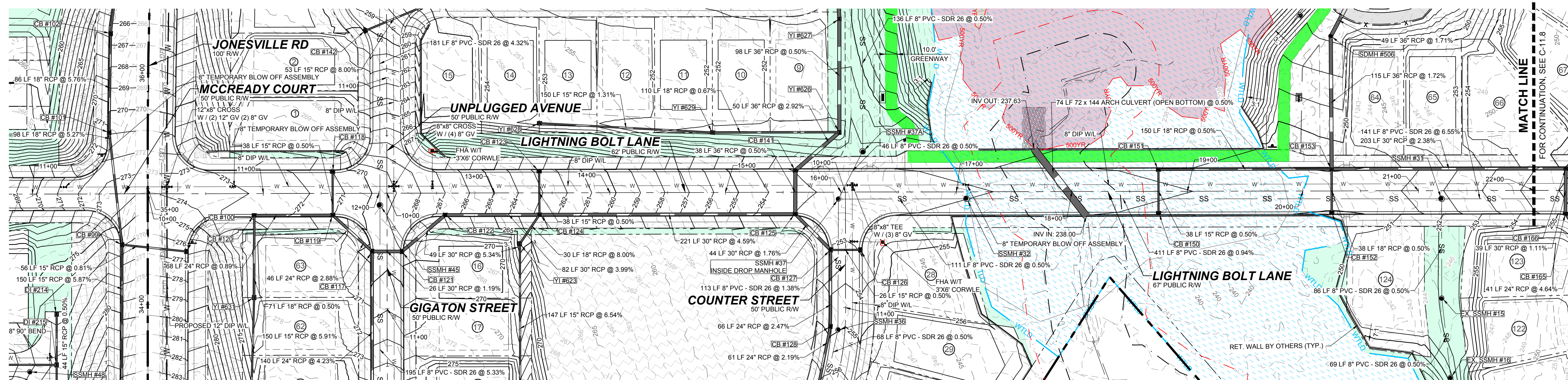
STRONGROCK ENGINEERING GROUP
STRONG ROCK ENGINEERING GROUP, PLLC | COMPANY LICENSE # P-2166
305 CHURCH AT NORTH HILLS STREET, SUITE 1110 RALEIGH, NC 27609 | INFORMATION@STRONGROCKGROUP.COM

STRONG ROCK PROJECT	FOR CONSTRUCTION	DESIGNED BY	SRG
PSP-24-03	SCALE AS SHOWN	DRAWN BY	JWL
NOT FOR CONSTRUCTION	AS SHOWN	CHECKED BY	JWL

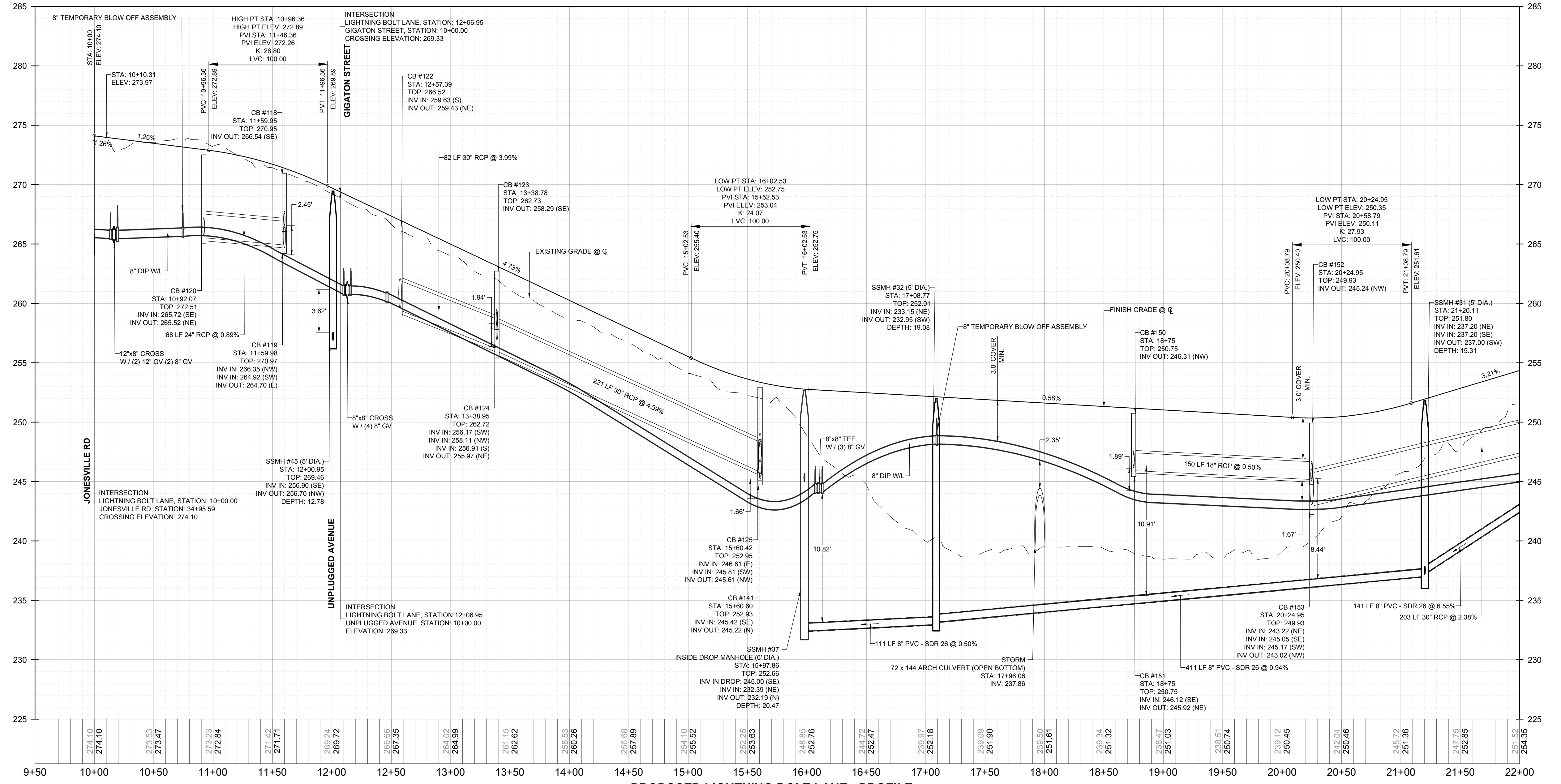
RESERVE @ MITCHELL MILL
TOWN OF ROLESVILLE, WAKE COUNTY, NORTH CAROLINA
CONSTRUCTION PLANS
PROPOSED VEDDER LANE & BETTERMAN DRIVE - PLAN & PROFILE

DRAWING SHEET
C-11.6

THIS PLANSET AND ANY ASSOCIATED DOCUMENTS ARE PRELIMINARY AND NOT AUTHORIZED FOR CONSTRUCTION UNTIL SIGNED, DATED, AND OFFICIALLY RELEASED FOR CONSTRUCTION BY THE ENGINEER OF RECORD.




PROPOSED LIGHTNING BOLT LANE - PLAN
HORIZONTAL: 1" = 50'



PROPOSED LIGHTNING BOLT LANE - PROFILE
VERTICAL: 1" = 5'
HORIZONTAL: 1" = 50'

THIS PLANSET AND ANY ASSOCIATED DOCUMENTS ARE PRELIMINARY AND NOT AUTHORIZED FOR CONSTRUCTION UNTIL SIGNED, DATED, AND OFFICIALLY RELEASED FOR CONSTRUCTION BY THE ENGINEER OF RECORD.

NO.	REVISIONS	DATE	BY
1			
2			



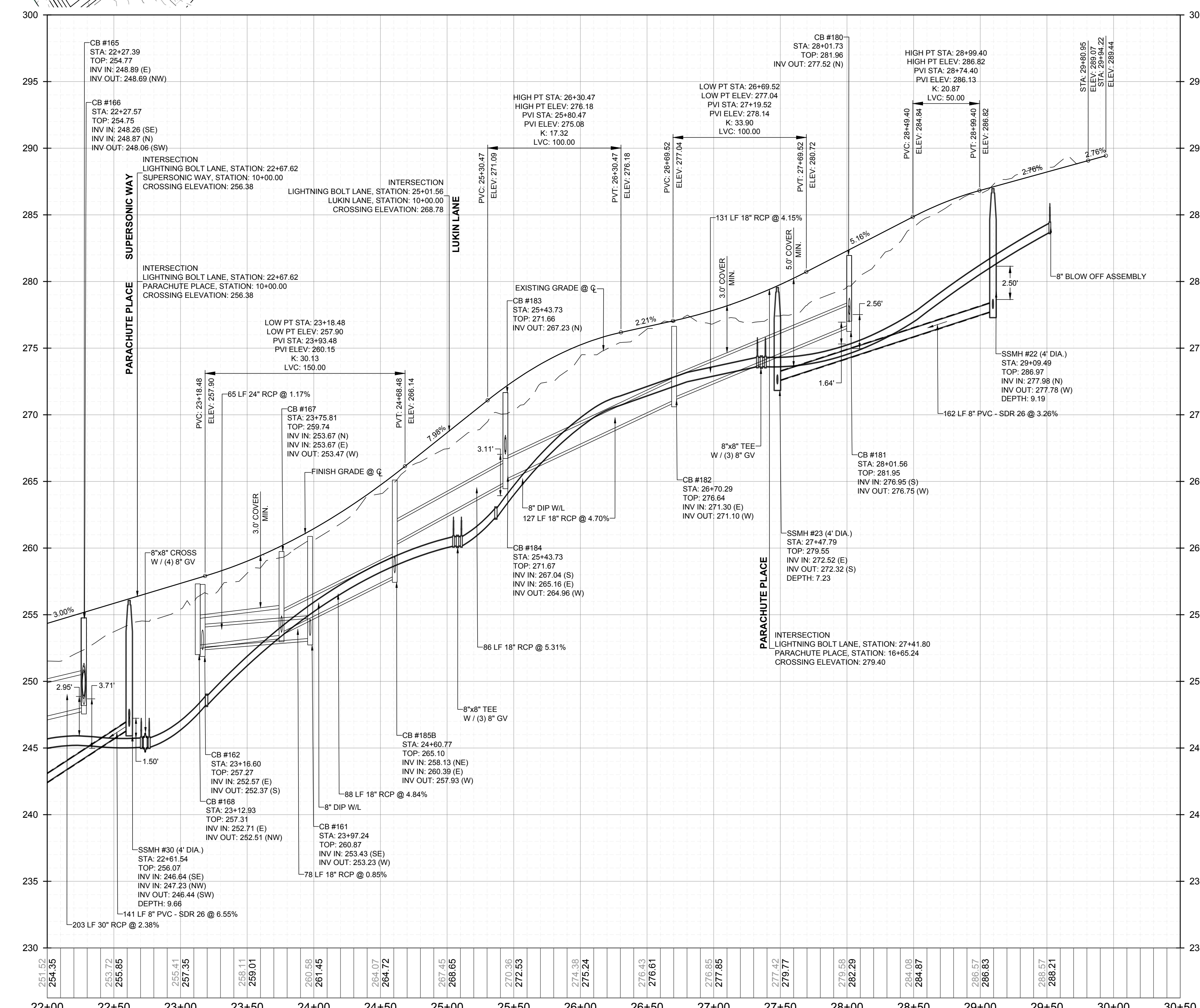
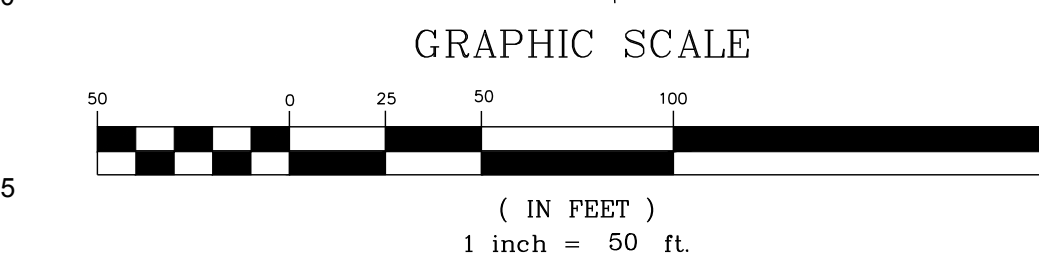
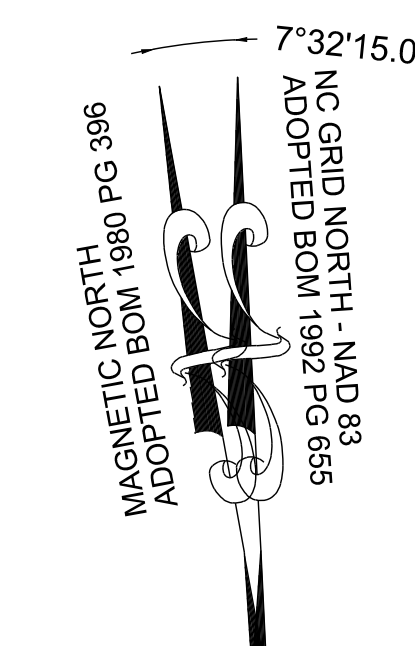
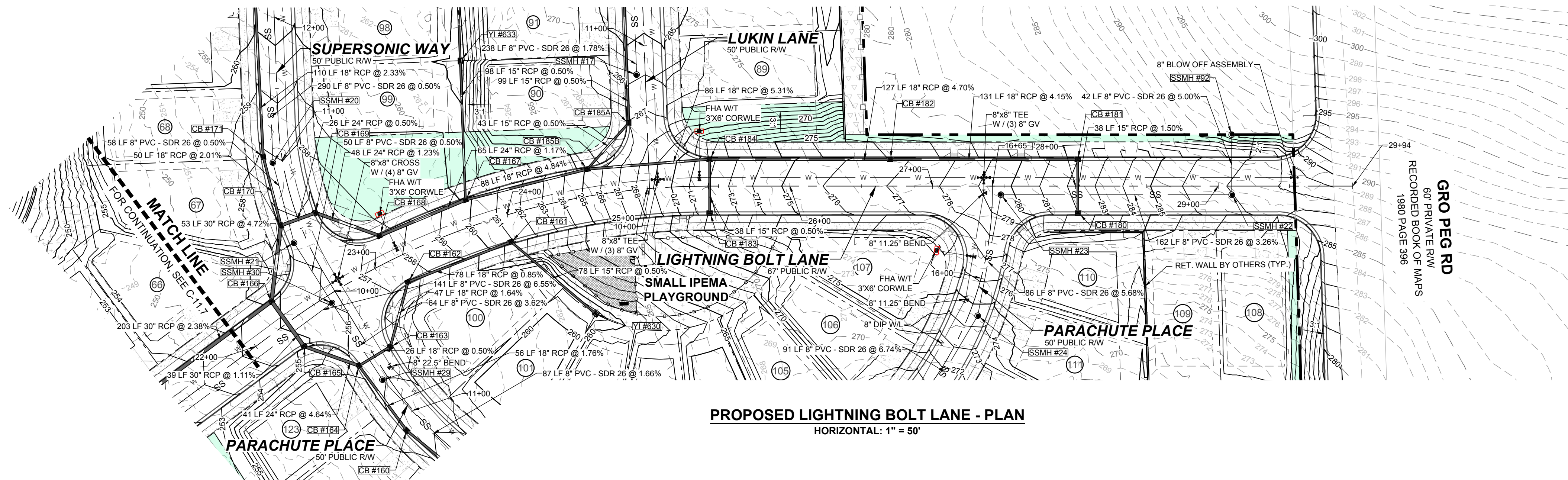
STRONGROCK
ENGINEERING GROUP

STRONG ROCK ENGINEERING GROUP, PLLC | COMPANY LICENSE # P-2166
305 CHURCH AT NORTH HILLS STREET, SUITE 1110 RALEIGH, NC 27609 | INFORMATION@STRONGROCKGROUP.COM


STRONG ROCK PROJECT	STRONG ROCK PROJECT
PSP-24-00	PSP-24-00
NOT FOR CONSTRUCTION	NOT FOR CONSTRUCTION
SCALE AS SHOWN	SCALE AS SHOWN
DESIGNED BY JWL	DESIGNED BY JWL
DRAWN BY SRG	DRAWN BY SRG
CHECKED BY JWL	CHECKED BY JWL

RESERVE @ MITCHELL MILL
TOWN OF ROLESVILLE, WAKE COUNTY, NORTH CAROLINA
CONSTRUCTION PLANS
PROPOSED LIGHTNING BOLT LANE -
PLAN & PROFILE

DRAWING SHEET
C-11.7



NO.	REVISIONS	DATE	BY
1			
2			



STRONGROCK
ENGINEERING GROUP

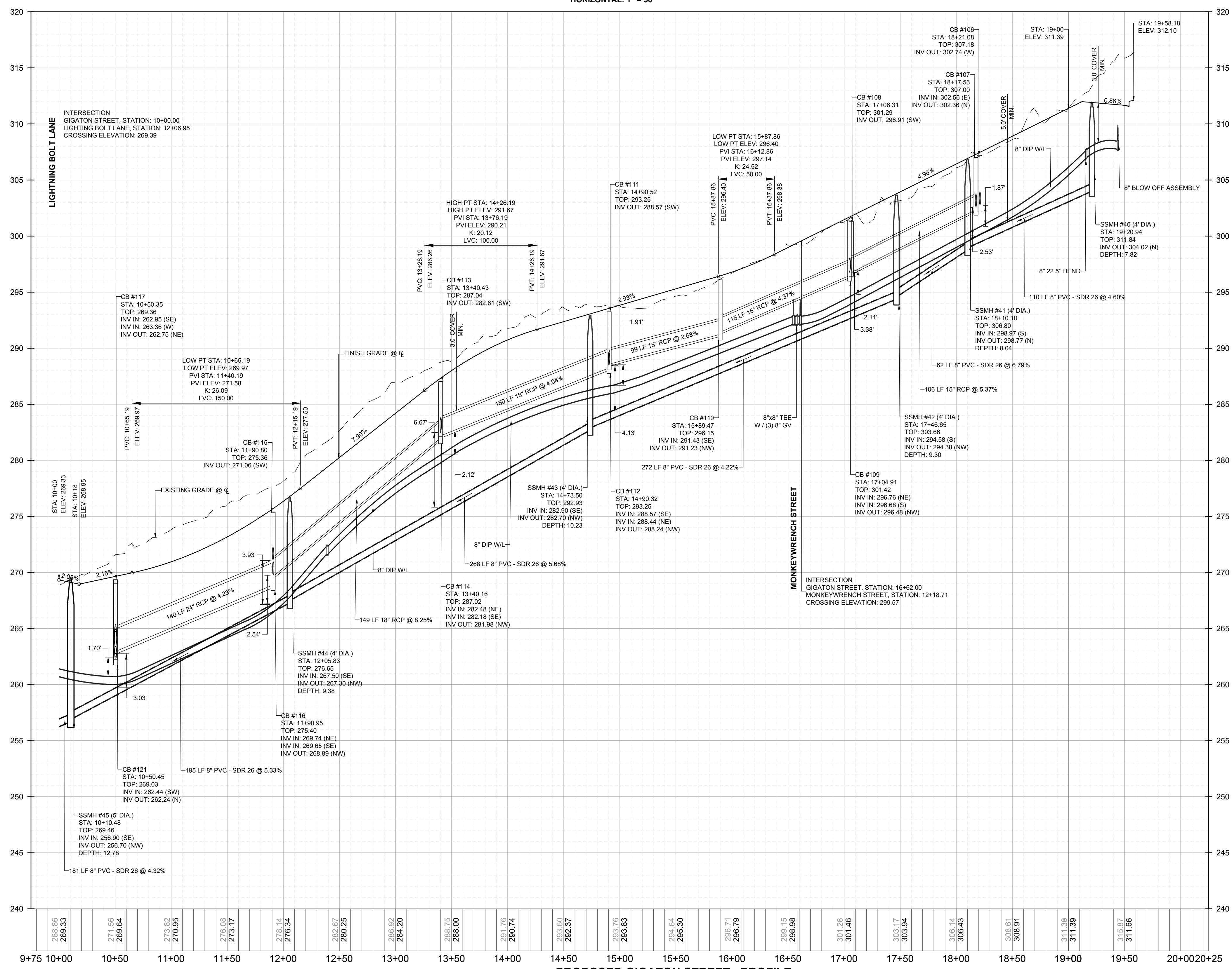
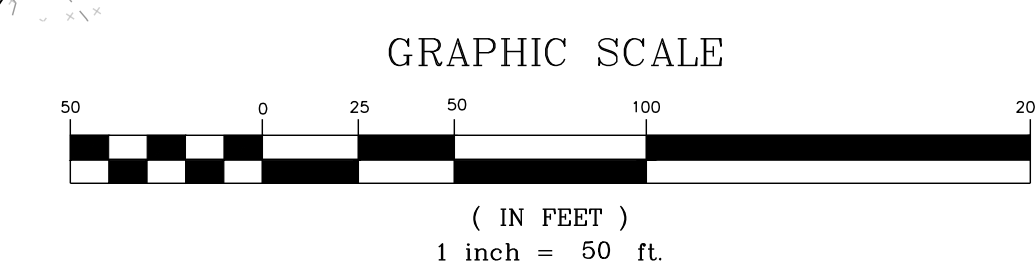
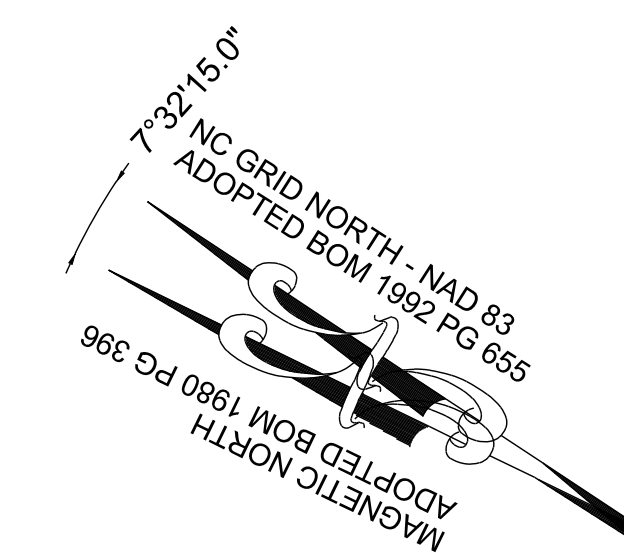
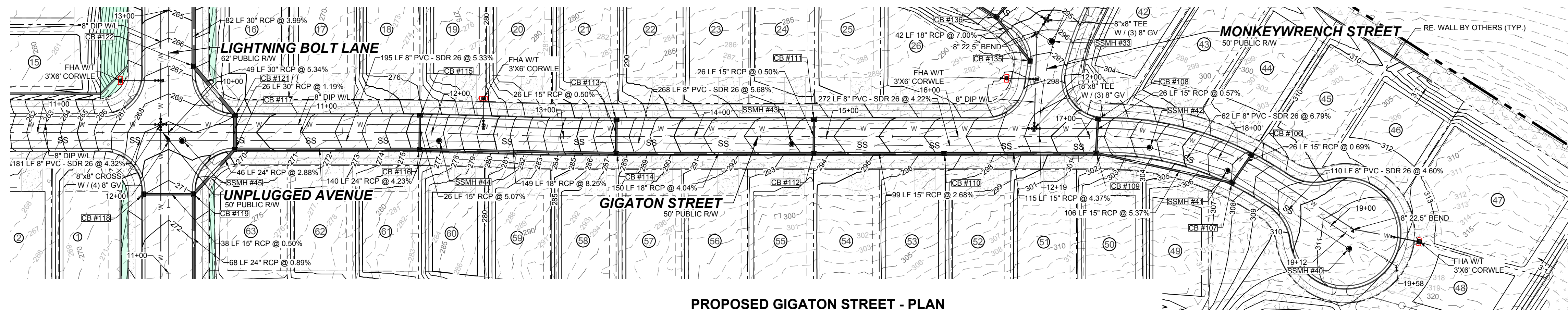
STRONG ROCK ENGINEERING GROUP, PLLC | COMPANY LICENSE # P-2166
305 CHURCH AT NORTH HILLS STREET, SUITE 1110 RALEIGH, NC 27609 | INFORMATION@STRONGROCKGROUP.COM

STRONG ROCK PROJECT	STRONG ROCK PROJECT PSP-24-03
NOT FOR CONSTRUCTION	
SCALE	AS SHOWN
DESIGNED BY	JWL
DRAWN BY	SRG
CHECKED BY	JWL

RESERVE @ MITCHELL MILL
TOWN OF ROLESVILLE, WAKE COUNTY, NORTH CAROLINA
CONSTRUCTION PLANS
PROPOSED LIGHTNING BOLT LANE -
PLAN & PROFILE

DRAWING SHEET
C-11.8

THIS PLANSET AND ANY ASSOCIATED DOCUMENTS ARE PRELIMINARY AND NOT AUTHORIZED FOR CONSTRUCTION UNTIL SIGNED, DATED, AND OFFICIALLY RELEASED FOR CONSTRUCTION BY THE ENGINEER OF RECORD.



NO.	REVISIONS	DATE	BY
1	CONSTRUCTION INFRASTRUCTURE DRAWINGS CDD-104		
2	TOWN OF ROLESVILLE CDD-104	11/01/2024	

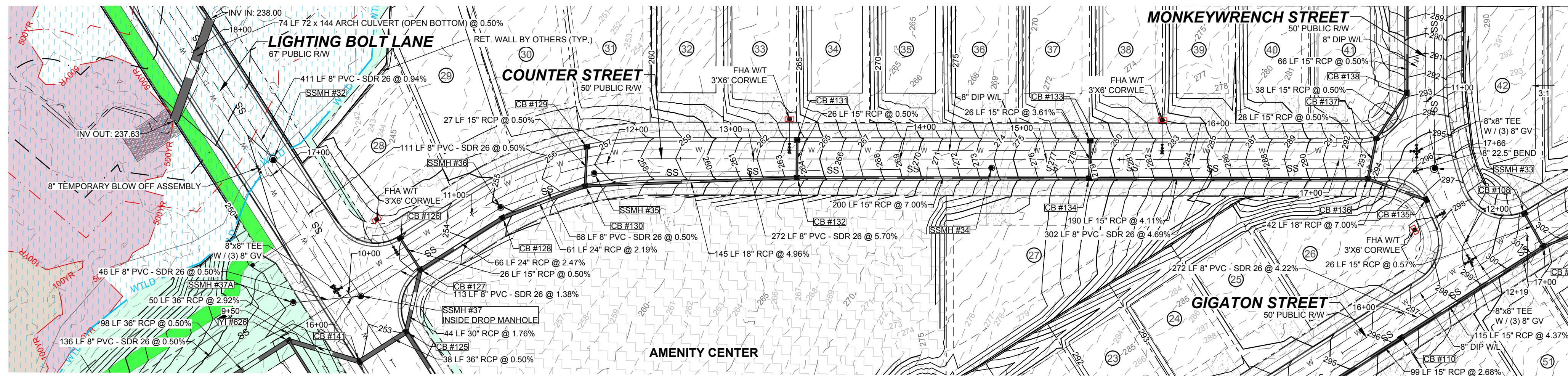
STRONGROCK ENGINEERING GROUP
STRONG ROCK ENGINEERING GROUP, PLLC | COMPANY LICENSE # P-2166
305 CHURCH AT NORTH HILLS STREET, SUITE 1110 RALEIGH, NC 27609 | INFORMATION@STRONGROCKGROUP.COM

STRONG ROCK PROJECT	PSP-24-03
NOT FOR CONSTRUCTION	
SCALE	AS SHOWN
DESIGNED BY	JWL
DRAWN BY	SRG
CHECKED BY	JWL

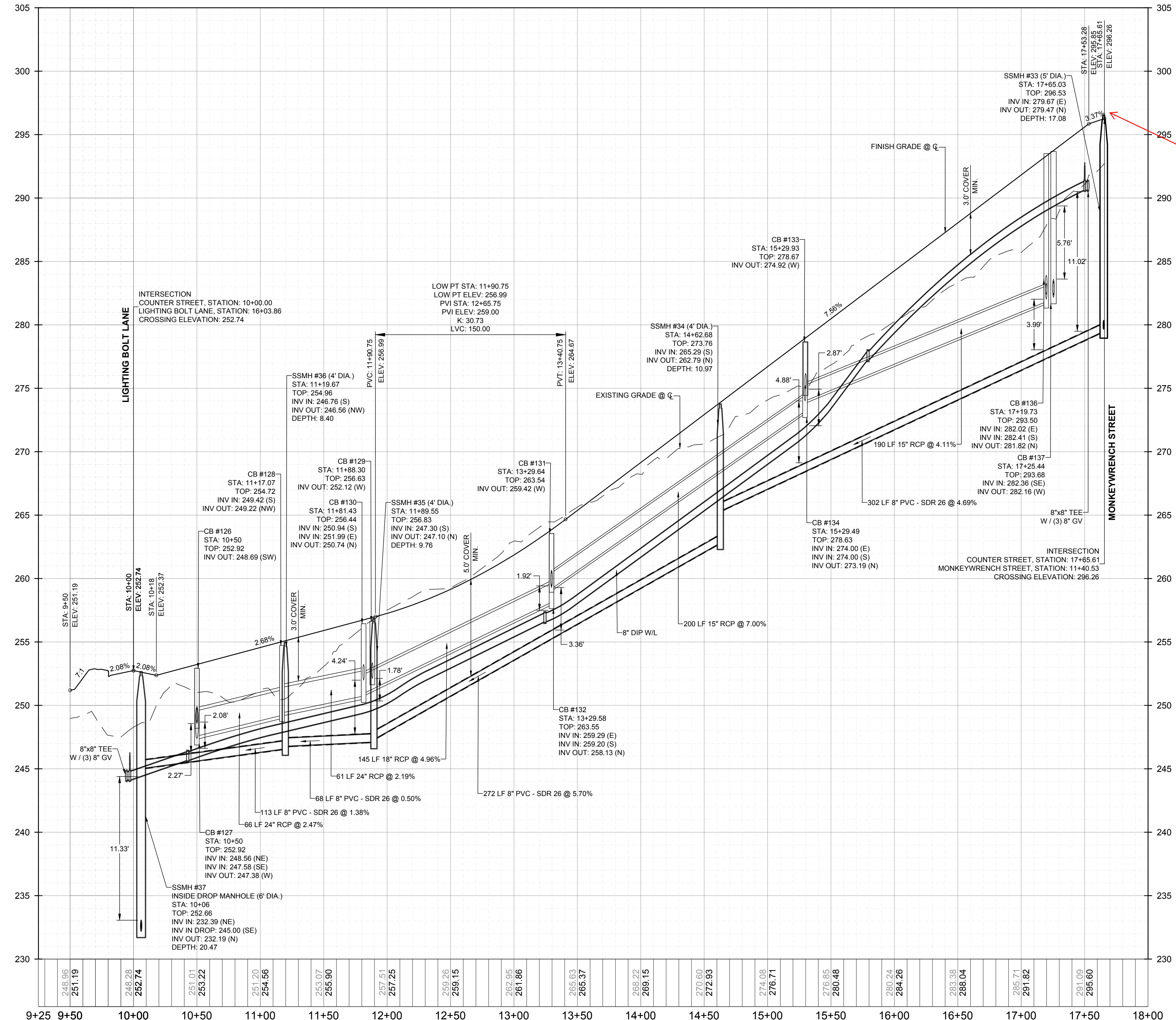
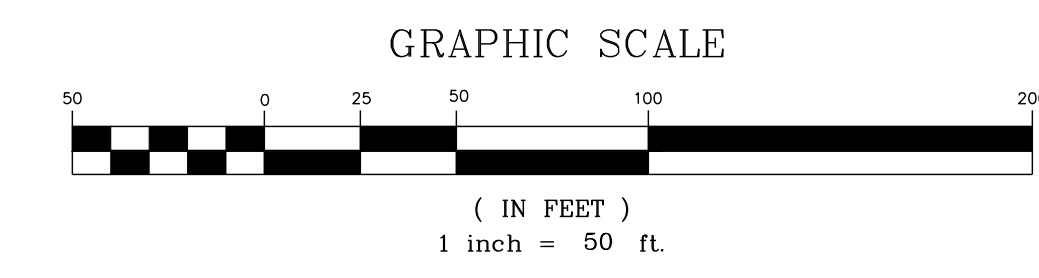
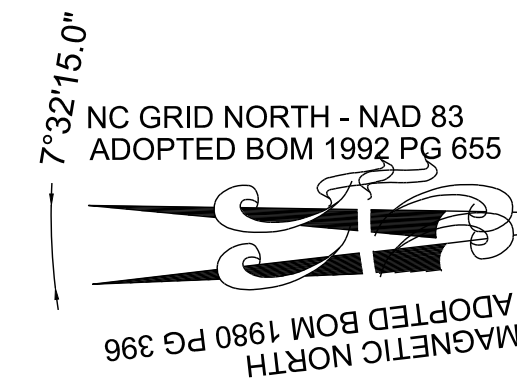
RESERVE @ MITCHELL MILL
TOWN OF ROLESVILLE, WAKE COUNTY, NORTH CAROLINA
CONSTRUCTION PLANS
PROPOSED GIGATON STREET - PLAN & PROFILE

DRAWING SHEET
C-11.9

THIS PLANSET AND ANY ASSOCIATED DOCUMENTS ARE PRELIMINARY AND NOT AUTHORIZED FOR CONSTRUCTION UNTIL SIGNED, DATED, AND OFFICIALLY RELEASED FOR CONSTRUCTION BY THE ENGINEER OF RECORD.



PROPOSED COUNTER STREET - PLAN
HORIZONTAL: 1" = 50'



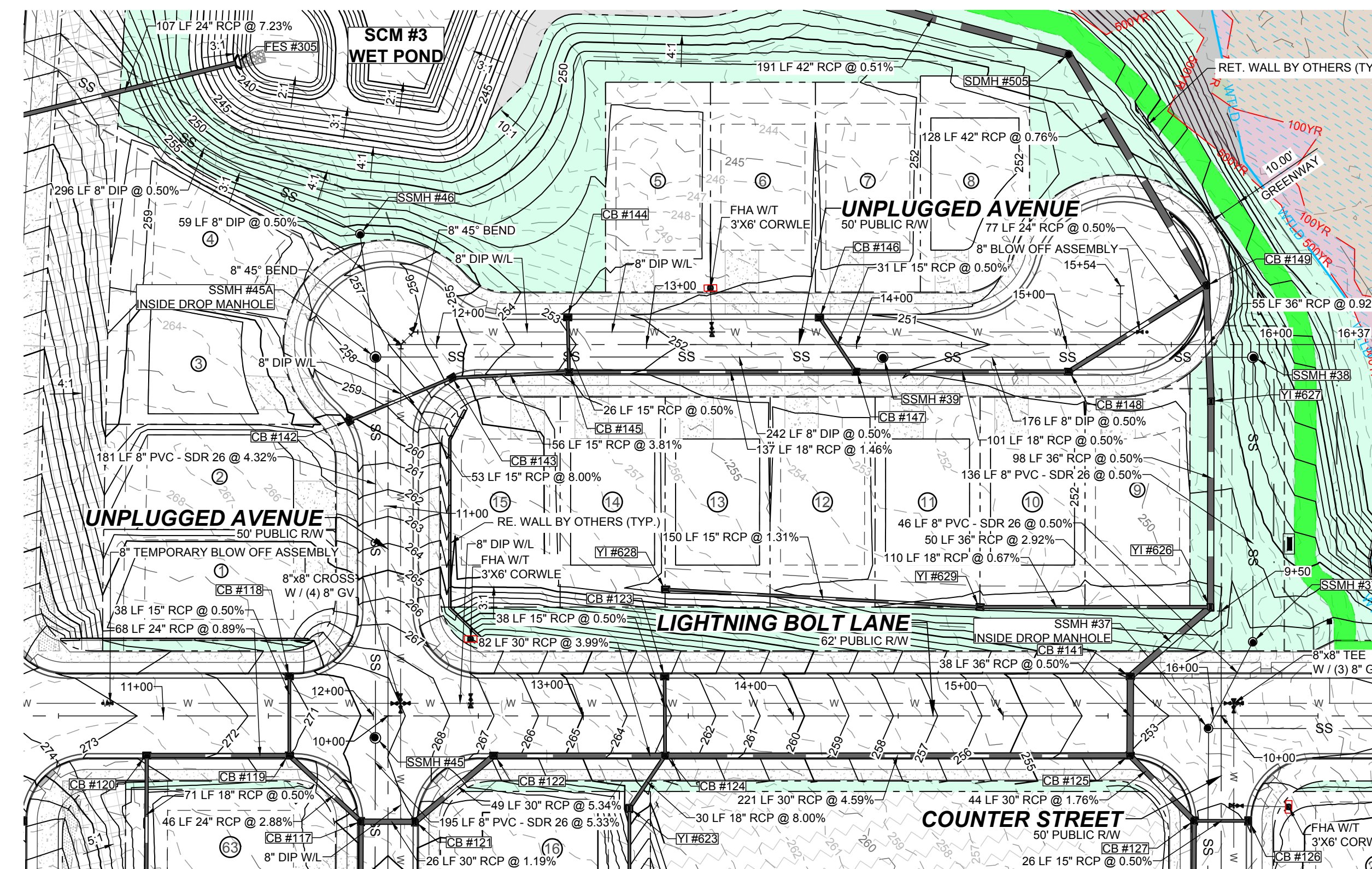
PROPOSED COUNTER STREET - PROFILE
VERTICAL: 1" = 5'
HORIZONTAL: 1" = 50'

24 - REPEAT - THE MAXIMUM GRADE ALLOWED FOR LOCAL STREETS WHEN APPROACHING AN INTERSECTION IS 5% FOR THE LAST 100 FEET OF PAVEMENT - PER THE TOWN'S STANDARDS MANUAL

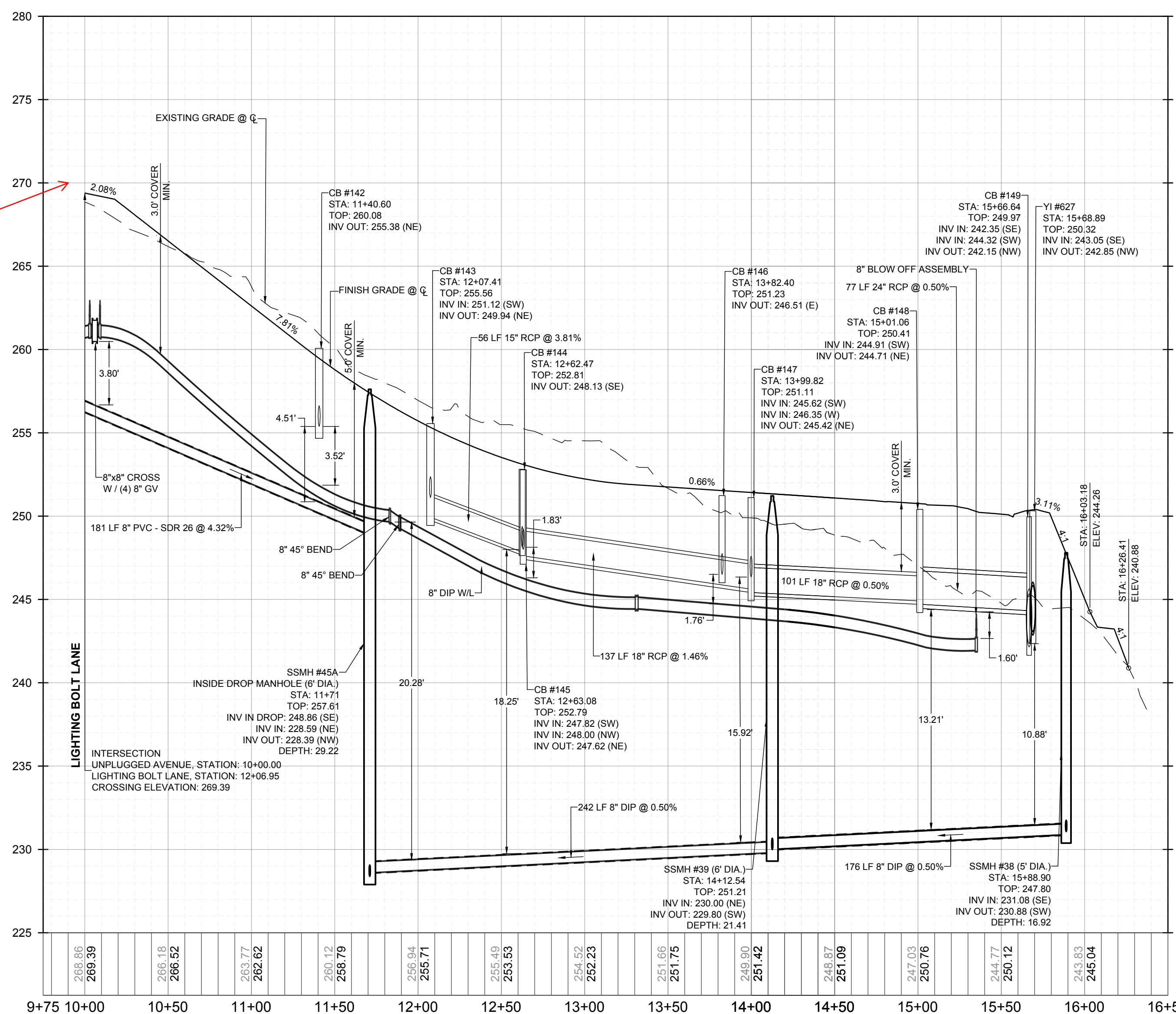
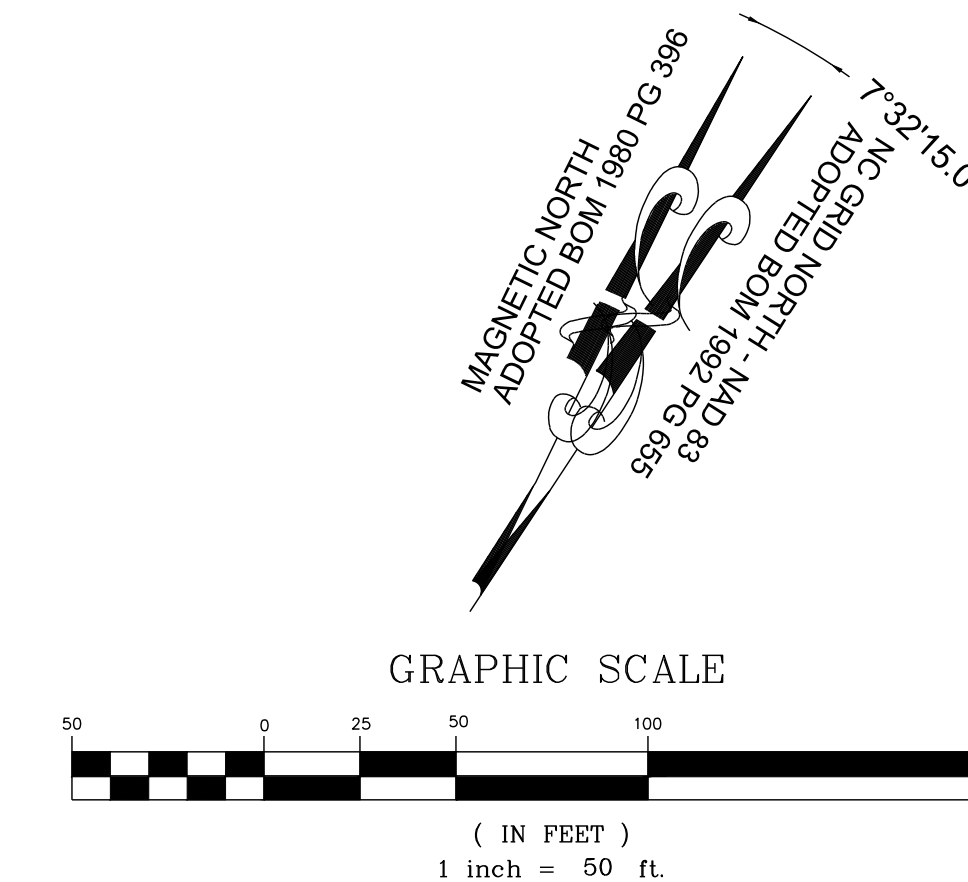
SREG: The grading has been revised to provide a maximum of 5% slope for a minimum of the first 100 feet from the intersection, see Sheet C11.6

STRONG ROCK ENGINEERING GROUP 305 CHURCH AT NORTH HILLS STREET, SUITE 1110 RALEIGH, NC 27609 INFORMATION@STRONGROCKGROUP.COM	
DESIGNER W.L.A.	CHECKED BY J.W.L.
DRAWN BY SRG	SCALE AS SHOWN
PROJECT P-2166	DATE 11/01/2024
SHEET C-11.10	REVISIONS
RESERVE @ MITCHELL MILL TOWN OF ROLESVILLE, WAKE COUNTY, NORTH CAROLINA CONSTRUCTION PLANS PROPOSED COUNTER STREET - PLAN & PROFILE	
DRAWING SHEET C-11.10	
82 OF 176	

THIS PLANSET AND ANY ASSOCIATED DOCUMENTS ARE PRELIMINARY AND NOT AUTHORIZED FOR CONSTRUCTION UNTIL SIGNED, DATED, AND OFFICIALLY RELEASED FOR CONSTRUCTION BY THE ENGINEER OF RECORD.



PROPOSED UNPLUGGED AVENUE - PLAN
HORIZONTAL: 1" = 50'




PROPOSED UNPLUGGED AVENUE - PROFILE
VERTICAL: 1" = 5'
HORIZONTAL: 1" = 50'

24 - REPEAT - THE MAXIMUM GRADE ALLOWED FOR LOCAL STREETS WHEN APPROACHING AN INTERSECTION IS 5% FOR THE LAST 100 FEET OF PAVEMENT - PER THE TOWN'S STANDARDS MANUAL

SREG: The grading has been revised to provide a maximum of 5% slope for a minimum of the first 100 feet from the intersection, see Sheet C11.6

NO.	REVISIONS	DATE	BY
1			
2			



STRONGROCK
ENGINEERING GROUP

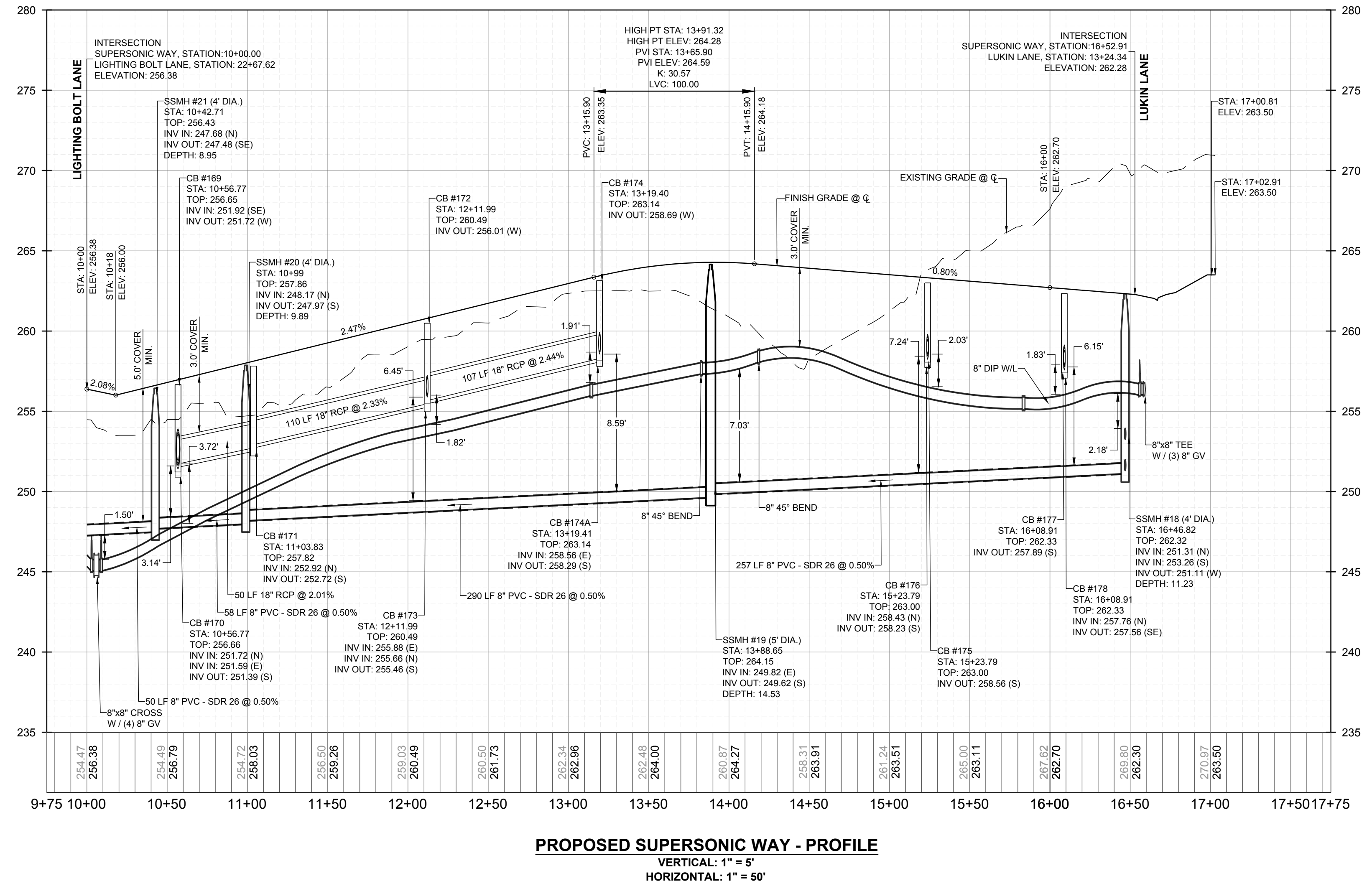

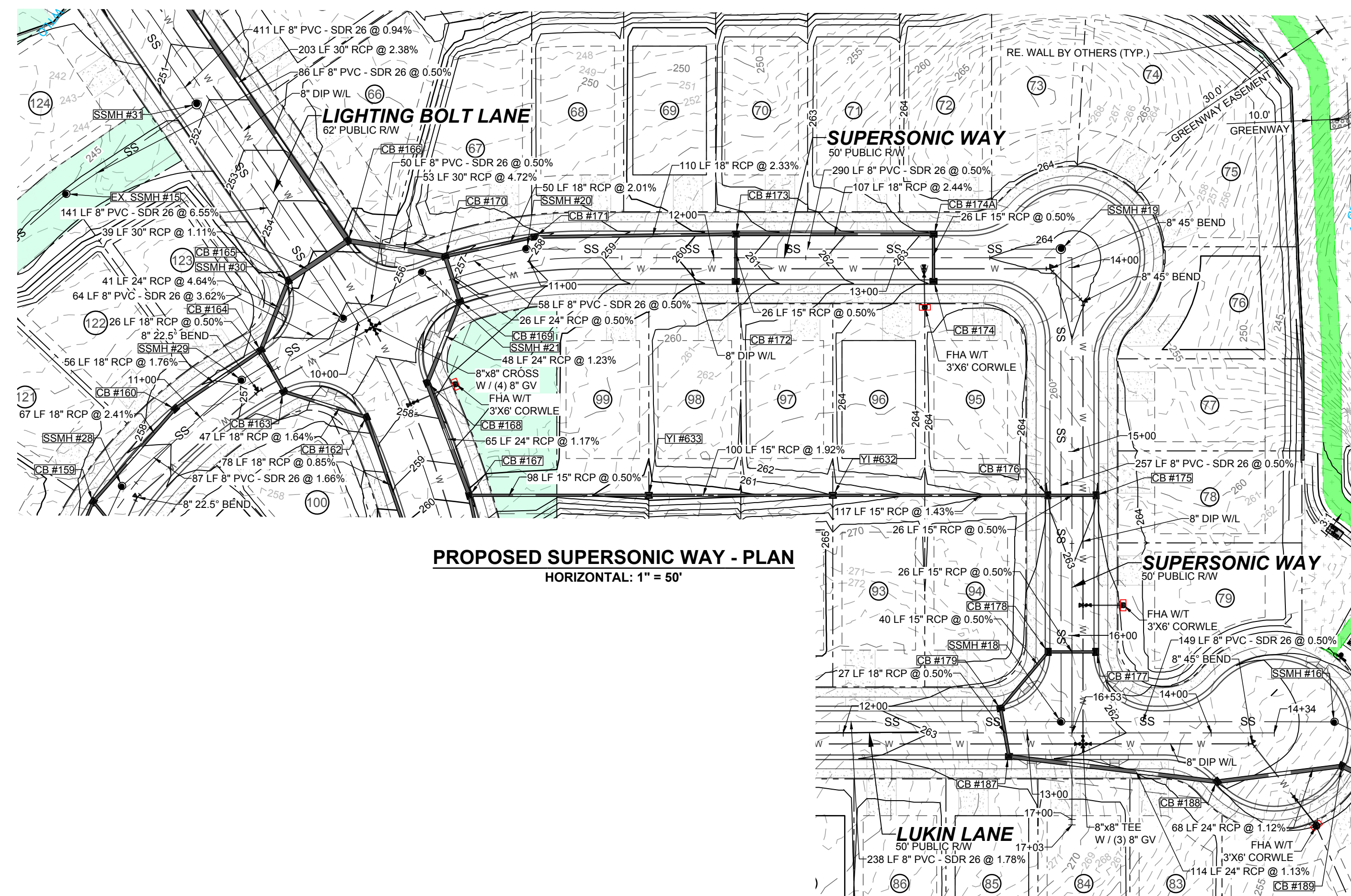
STRONG ROCK ENGINEERING GROUP, PLLC | COMPANY LICENSE # P-2166
305 CHURCH AT NORTH HILLS STREET, SUITE 1110 RALEIGH, NC 27609 | INFORMATION@STRONGROCKGROUP.COM

STRONG ROCK PROJECT	CONSTRUCTION	SCALE	DESIGNED BY	DRAWN BY	CHECKED BY
PSP-24-03	NOT FOR CONSTRUCTION	AS SHOWN	JWL	SRG	JWL

RESERVE @ MITCHELL MILL
TOWN OF ROLESVILLE, WAKE COUNTY, NORTH CAROLINA
CONSTRUCTION PLANS
PROPOSED UNPLUGGED AVENUE - PLAN & PROFILE

DRAWING SHEET
C-11.11

THIS PLANSET AND ANY ASSOCIATED DOCUMENTS ARE PRELIMINARY AND NOT AUTHORIZED FOR CONSTRUCTION UNTIL SIGNED, DATED, AND OFFICIALLY RELEASED FOR CONSTRUCTION BY THE ENGINEER OF RECORD.



SRG	BY
SRG	DATE
SRG	REVISIONS
SRG	No.

CONSTRUCTION PROJECT	STRONG ROCK PROJECT
NOT FOR CONSTRUCTION	PSP-24-03
SCALE	AS SHOWN
DESIGNED BY	JWL
DRAWN BY	SRG
CHECKED BY	JWL

RESERVE @ MITCHELL MILL
TOWN OF ROLESVILLE, WAKE COUNTY, NORTH CAROLINA
CONSTRUCTION PLANS
PROPOSED SUPERSONIC WAY - PLAN & PROFILE

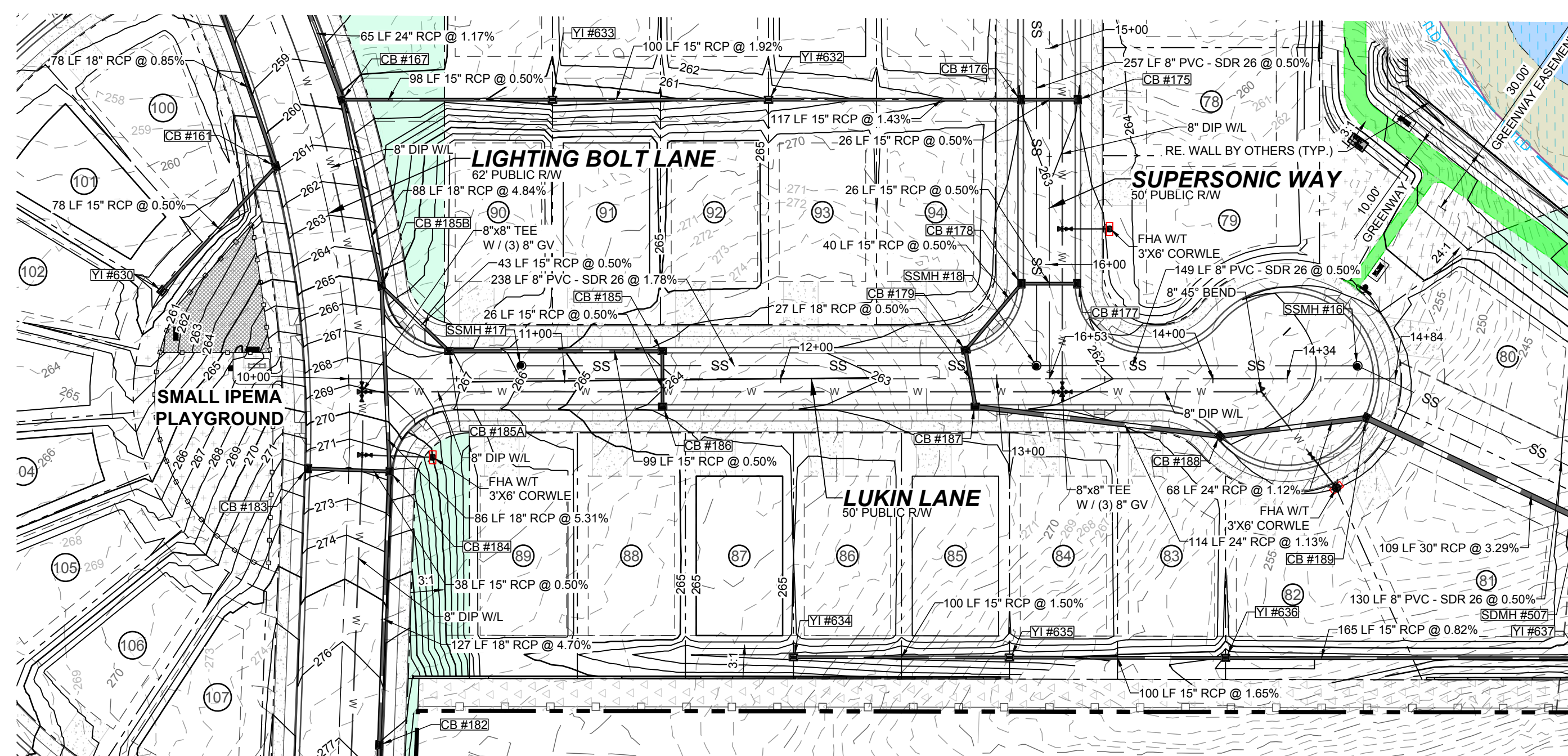
STRONGROCK ENGINEERING GROUP
305 CHURCH AT NORTH HILLS STREET, SUITE 1110 RALEIGH, NC 27609 | INFORMATION@STRONGROCKGROUP.COM

SEAL: NORTH CAROLINA PROFESSIONAL ENGINEER SEAL 036225 JUSTIN W. LAMBERT

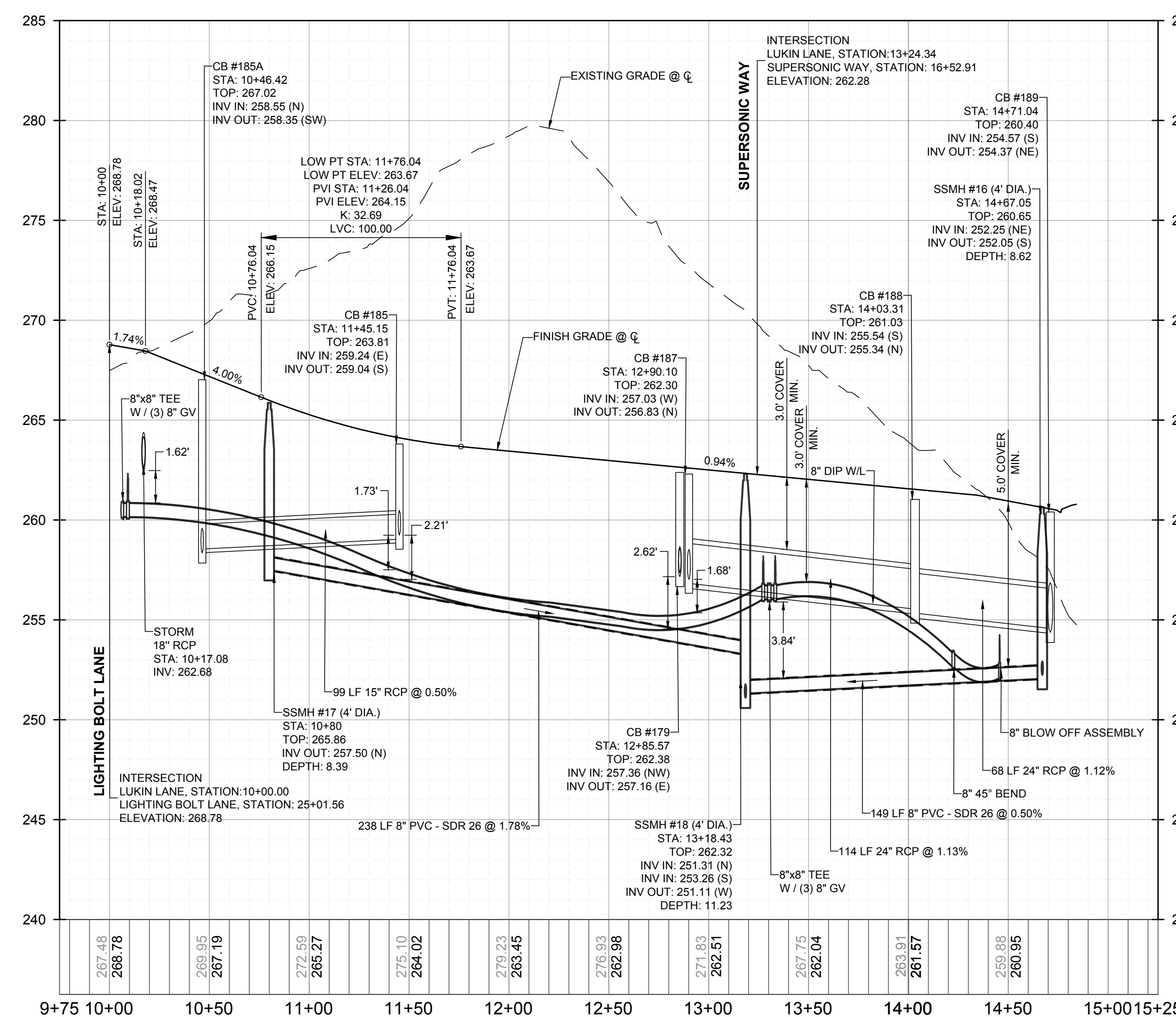
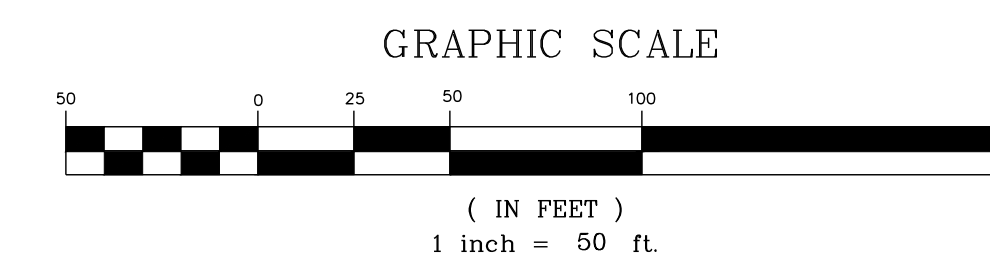
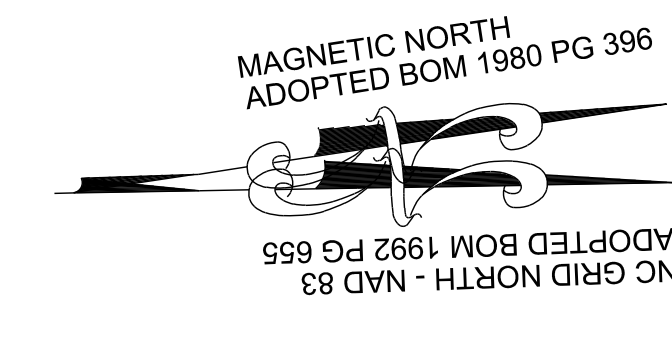
DRAWING SHEET
C-11.12

84 OF 176

THIS PLANSET AND ANY ASSOCIATED DOCUMENTS ARE PRELIMINARY AND NOT AUTHORIZED FOR CONSTRUCTION UNTIL SIGNED, DATED, AND OFFICIALLY RELEASED FOR CONSTRUCTION BY THE ENGINEER OF RECORD.




PROPOSED LUKIN LANE - PLAN
HORIZONTAL: 1" = 50'



PROPOSED LUKIN LANE - PROFILE
VERTICAL: 1" = 5'
HORIZONTAL: 1" = 50'

NO.	REVISIONS	DATE	BY
1			
2			



STRONGROCK
ENGINEERING GROUP

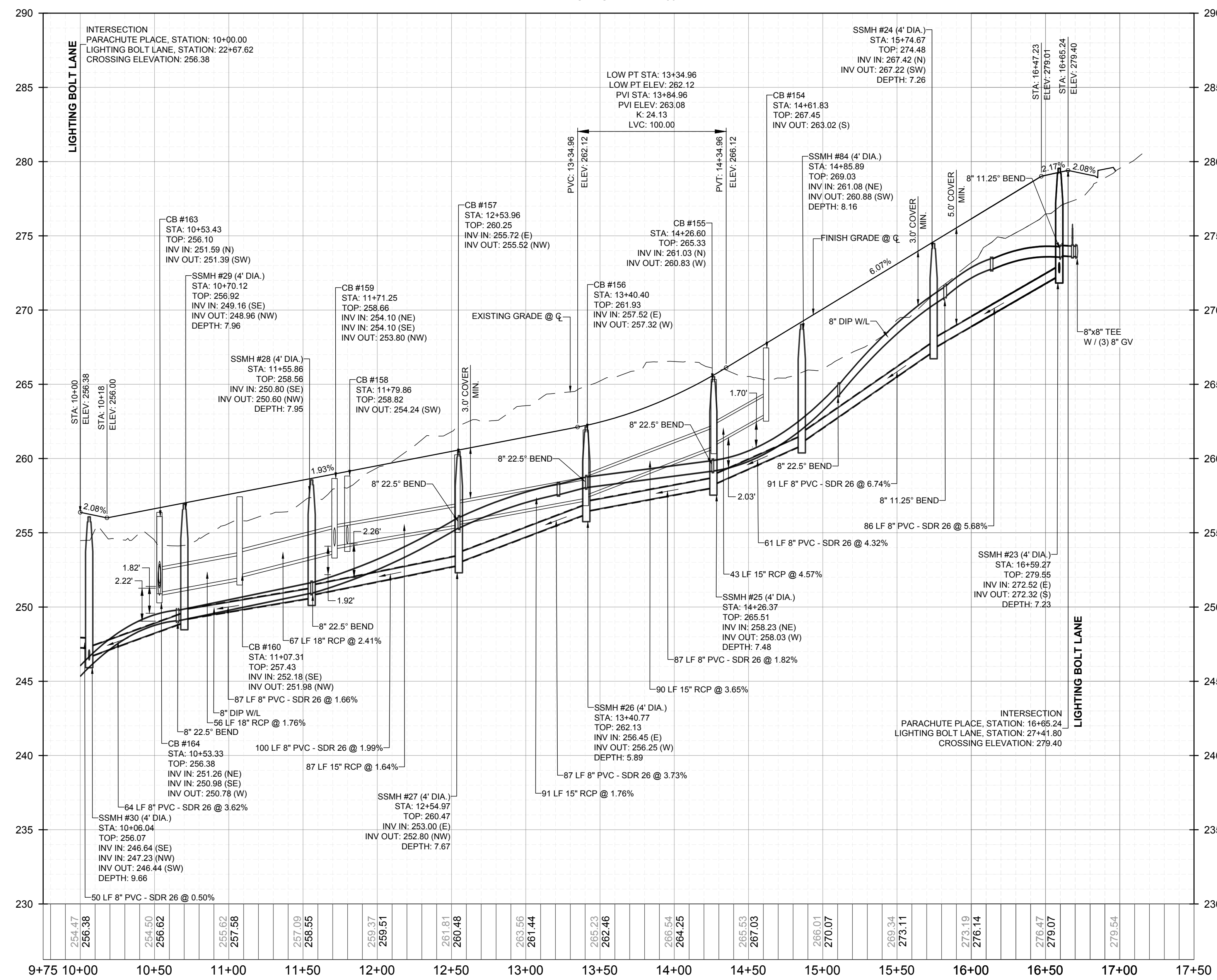
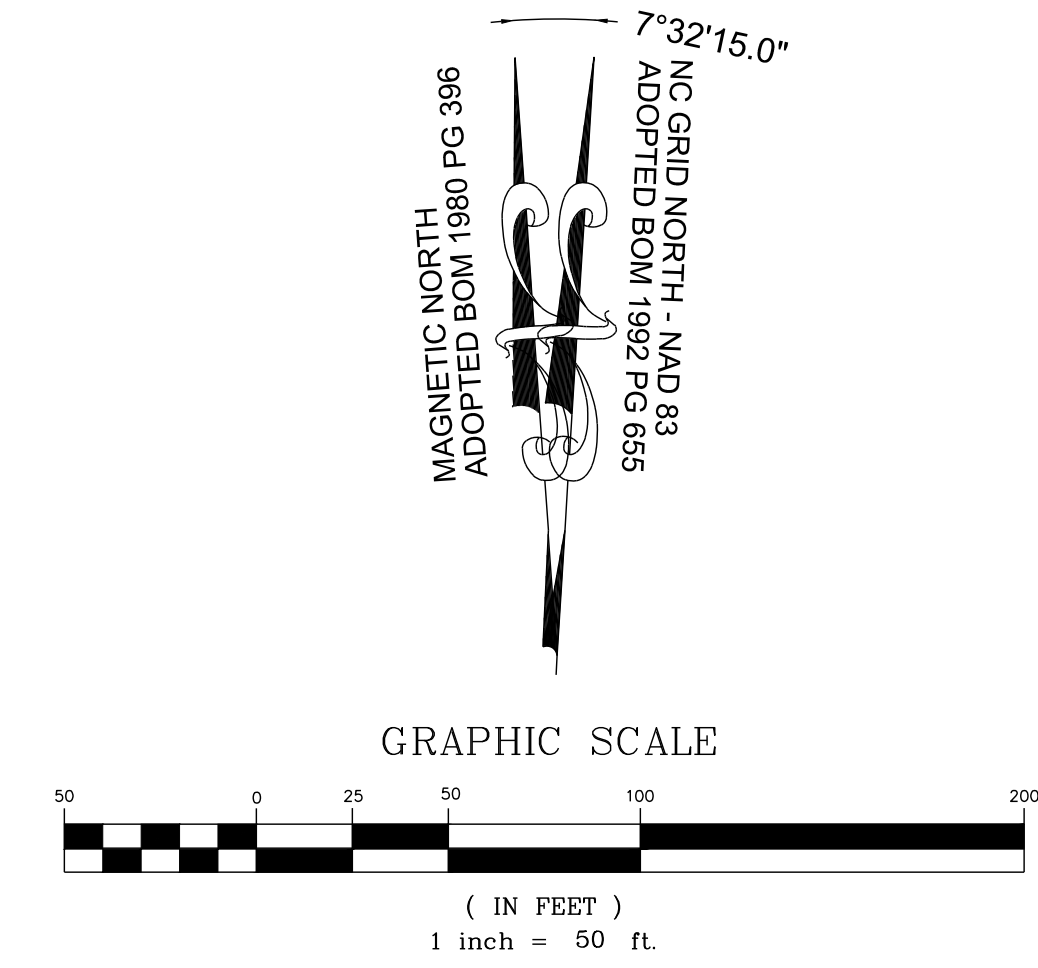
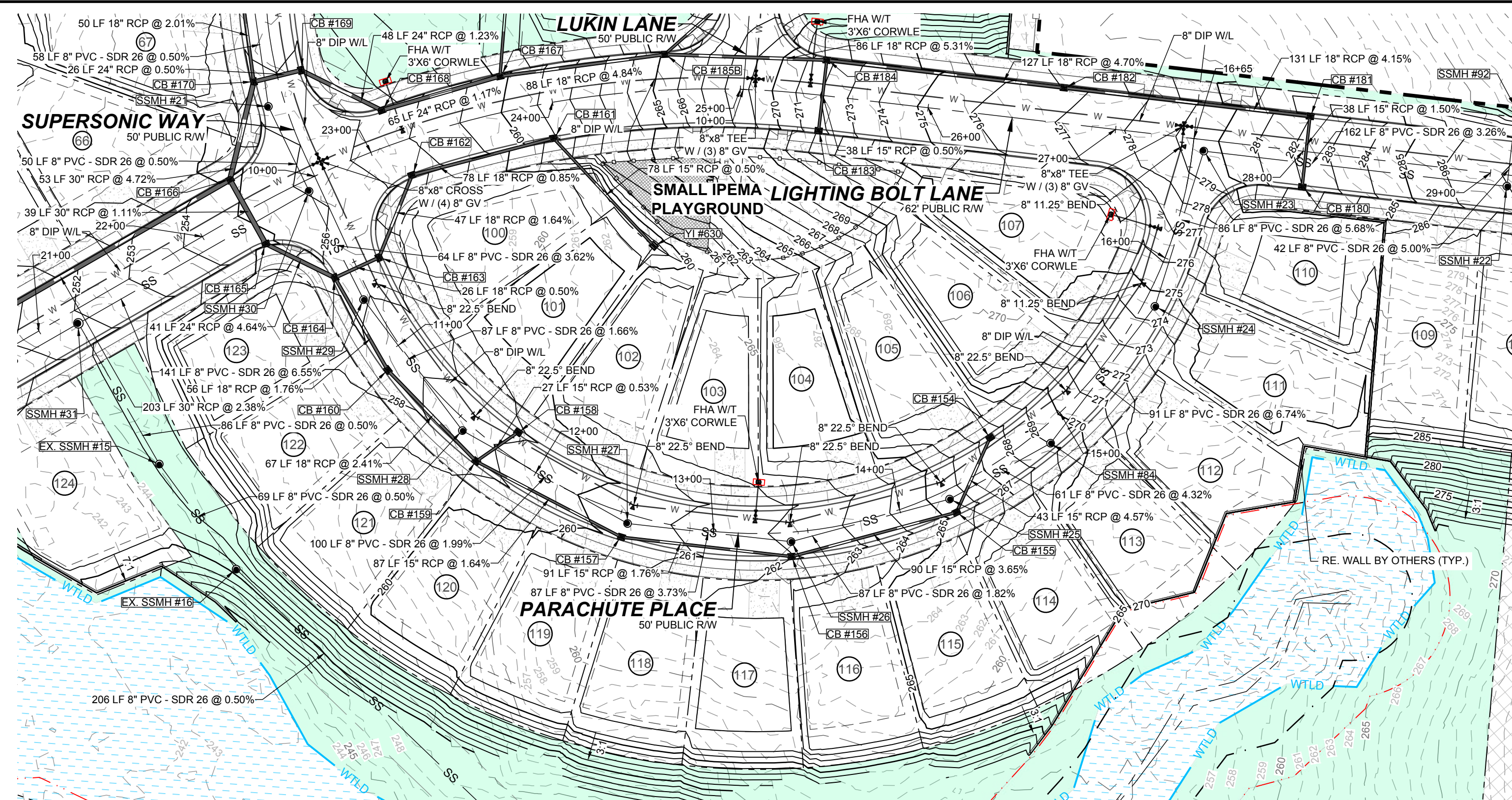
STRONG ROCK ENGINEERING GROUP, PLLC | COMPANY LICENSE # P-2166
305 CHURCH AT NORTH HILLS STREET, SUITE 1110 RALEIGH, NC 27609 | INFORMATION@STRONGROCKGROUP.COM

STRONG ROCK PROJECT	STRONG ROCK PROJECT
PSP-24-03	PSP-24-03
NOT FOR CONSTRUCTION	NOT FOR CONSTRUCTION
SCALE AS SHOWN	SCALE AS SHOWN
DESIGNED BY JWL	DESIGNED BY JWL
DRAWN BY SRG	DRAWN BY SRG
CHECKED BY JWL	CHECKED BY JWL


RESERVE @ MITCHELL MILL
TOWN OF ROLESVILLE, WAKE COUNTY, NORTH CAROLINA
CONSTRUCTION PLANS
PROPOSED LUKIN LANE -
PLAN & PROFILE

DRAWING SHEET
C-11.13

THIS PLANSET AND ANY ASSOCIATED DOCUMENTS ARE PRELIMINARY AND NOT AUTHORIZED FOR CONSTRUCTION UNTIL SIGNED, DATED, AND OFFICIALLY RELEASED FOR CONSTRUCTION BY THE ENGINEER OF RECORD.



NO.	REVISIONS	DATE	BY
1			
2			



STRONGROCK
ENGINEERING GROUP

STRONG ROCK ENGINEERING GROUP, PLLC | COMPANY LICENSE # P-2166
305 CHURCH AT NORTH HILLS STREET, SUITE 1110 RALEIGH, NC 27609 | INFORMATION@STRONGROCKGROUP.COM

STRONG ROCK PROJECT	STRONG ROCK PROJECT
PSP-24-03	PSP-24-03
NOT FOR CONSTRUCTION	NOT FOR CONSTRUCTION
SCALE AS SHOWN	SCALE AS SHOWN
DESIGNED BY JWL	DESIGNED BY JWL
DRAWN BY SRG	DRAWN BY SRG
CHECKED BY JWL	CHECKED BY JWL

RESERVE @ MITCHELL MILL
TOWN OF ROLESVILLE, WAKE COUNTY, NORTH CAROLINA
CONSTRUCTION PLANS
PROPOSED PARACHUTE PLACE
- PLAN & PROFILE

DRAWING SHEET
C-11.14

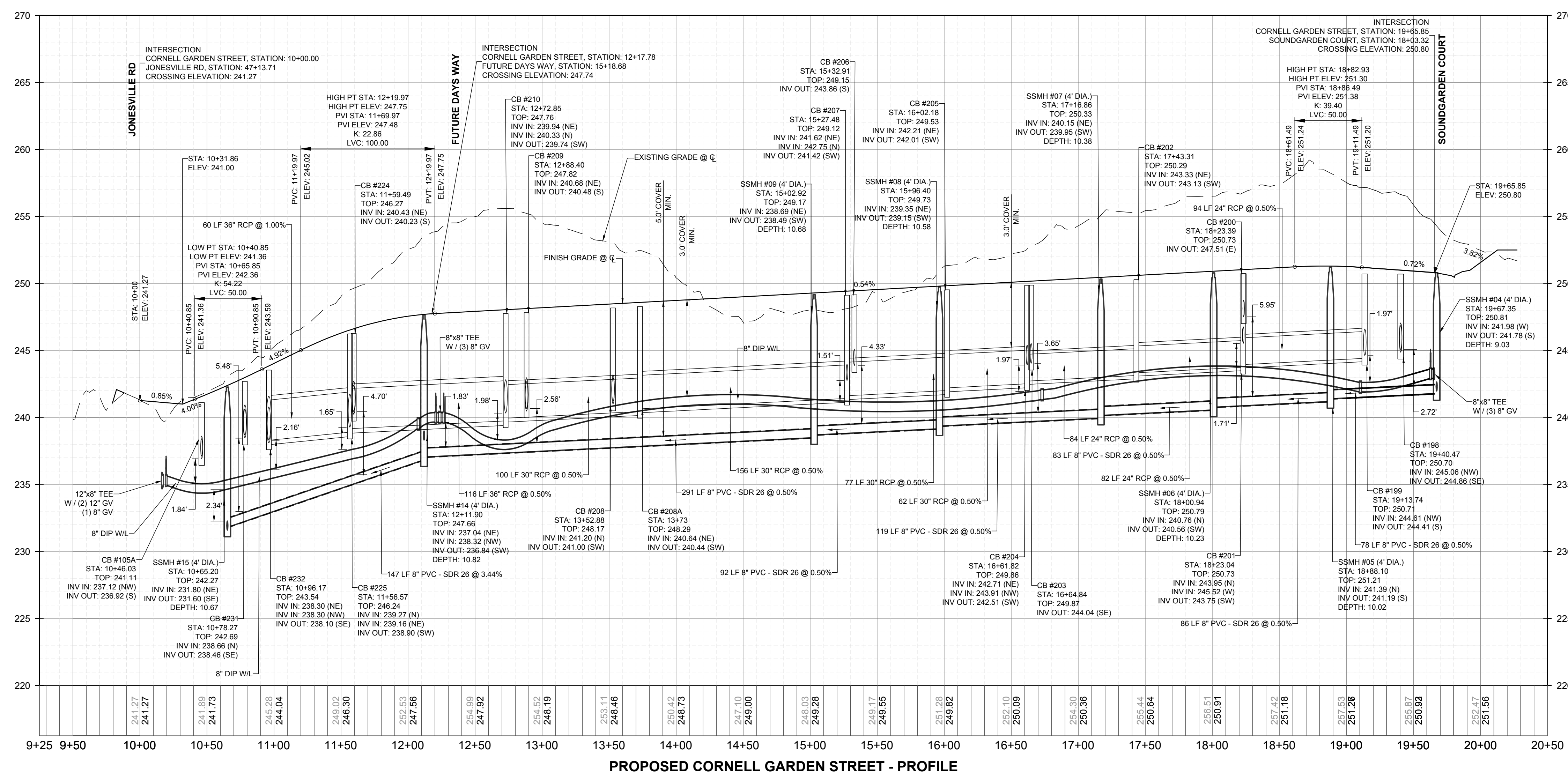
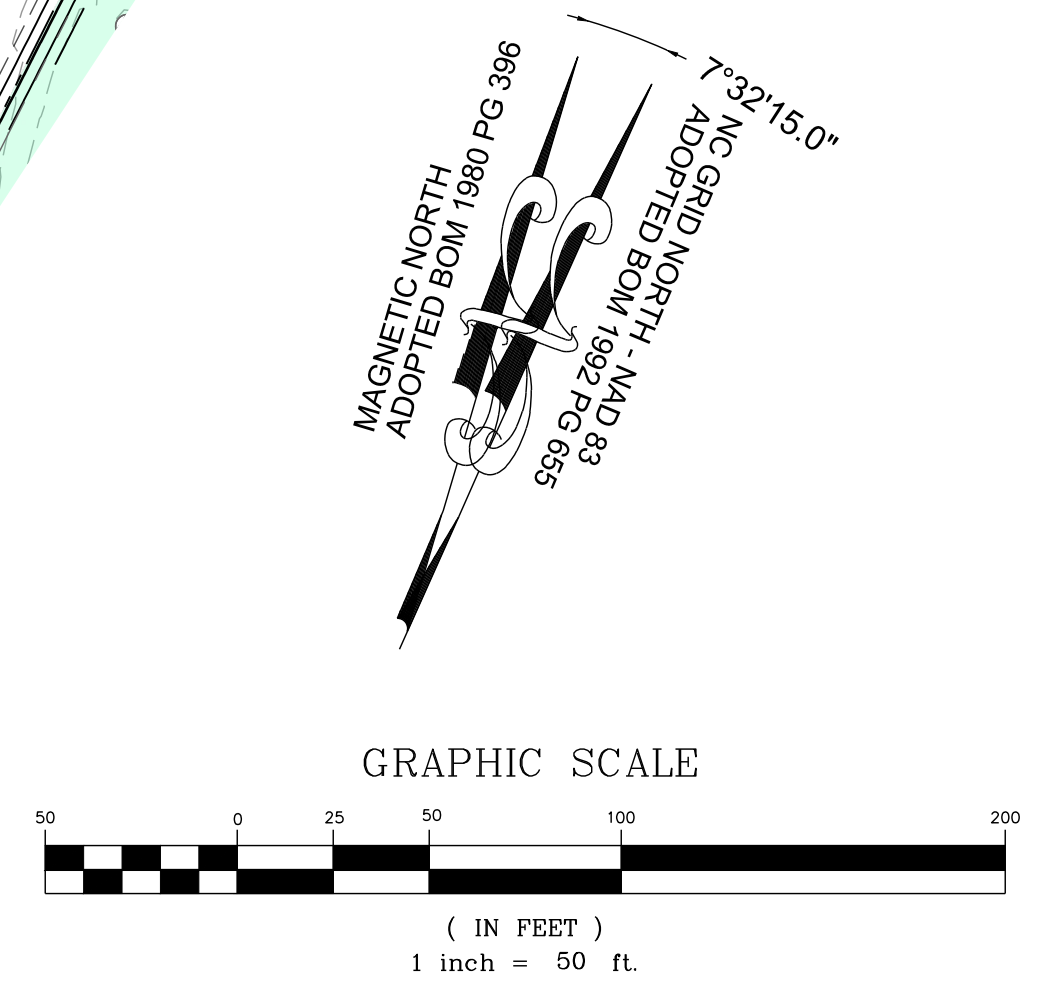
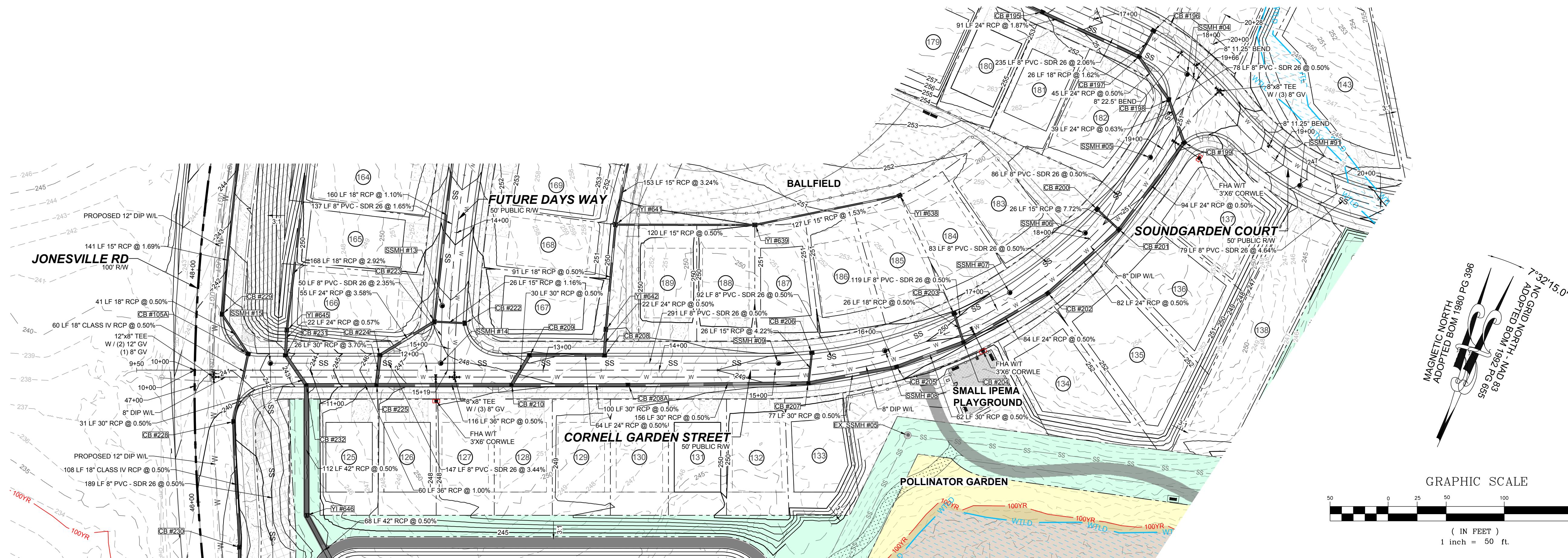
THIS PLANSET AND ANY ASSOCIATED DOCUMENTS ARE PRELIMINARY AND NOT AUTHORIZED FOR CONSTRUCTION UNTIL SIGNED, DATED, AND OFFICIALLY RELEASED FOR CONSTRUCTION BY THE ENGINEER OF RECORD.

NO.	REVISIONS	DATE	BY
1			
2			

SEAL: NORTH CAROLINA PROFESSIONAL ENGINEER 036225 JUSTIA W. LAMBERT

STRONGROCK ENGINEERING GROUP

STRONG ROCK ENGINEERING GROUP, PLLC | COMPANY LICENSE # P-2766
305 CHURCH AT NORTH HILLS STREET, SUITE 1110 RALEIGH, NC 27609 | INFORMATION@STRONGROCKGROUP.COM



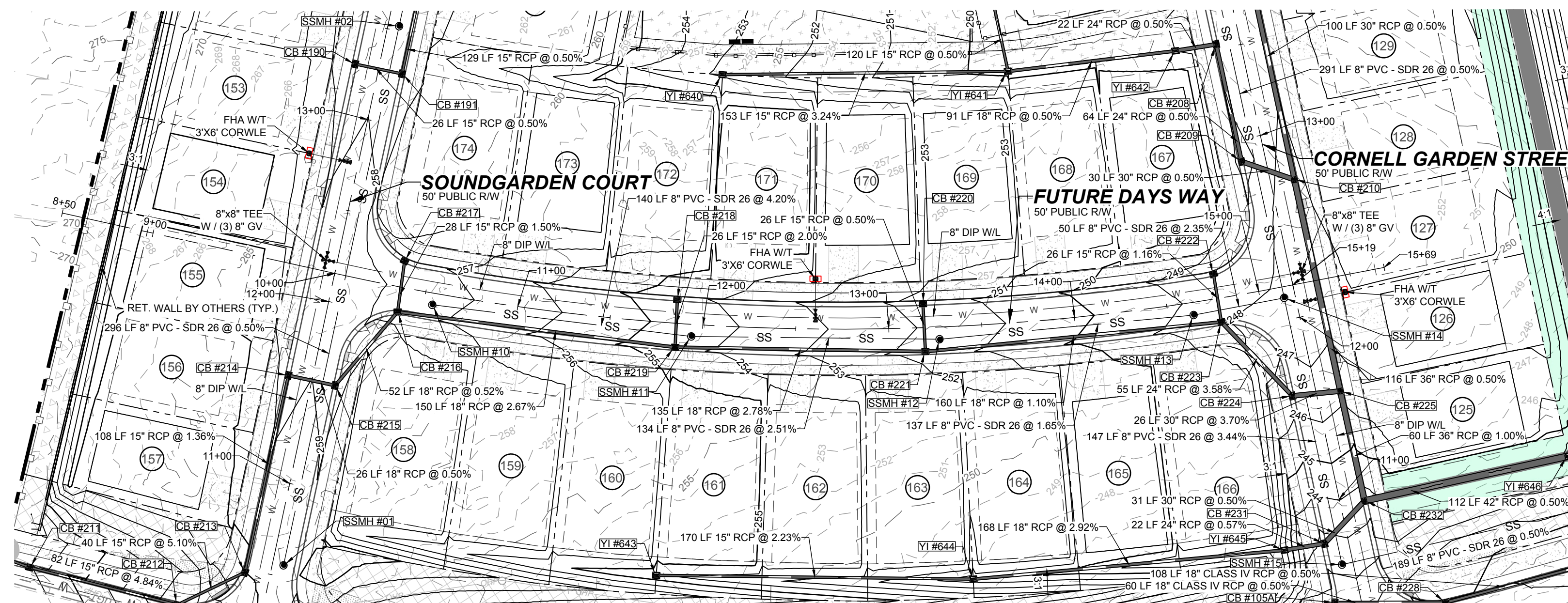
THIS PLANSET AND ANY ASSOCIATED DOCUMENTS ARE PRELIMINARY AND NOT AUTHORIZED FOR CONSTRUCTION UNTIL SIGNED, DATED, AND OFFICIALLY RELEASED FOR CONSTRUCTION BY THE ENGINEER OF RECORD.

STRONG ROCK PROJECT P-SP-24-03

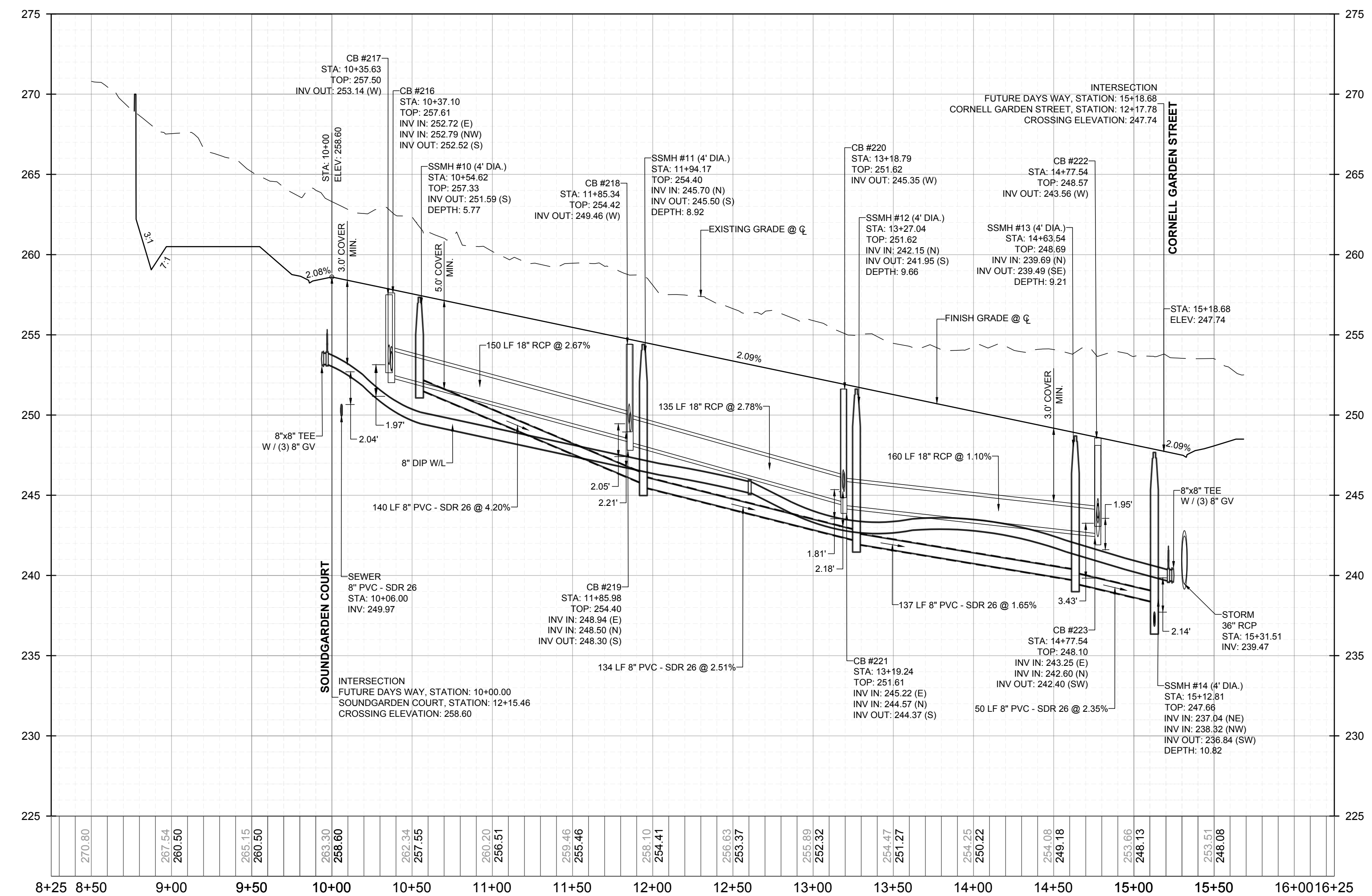
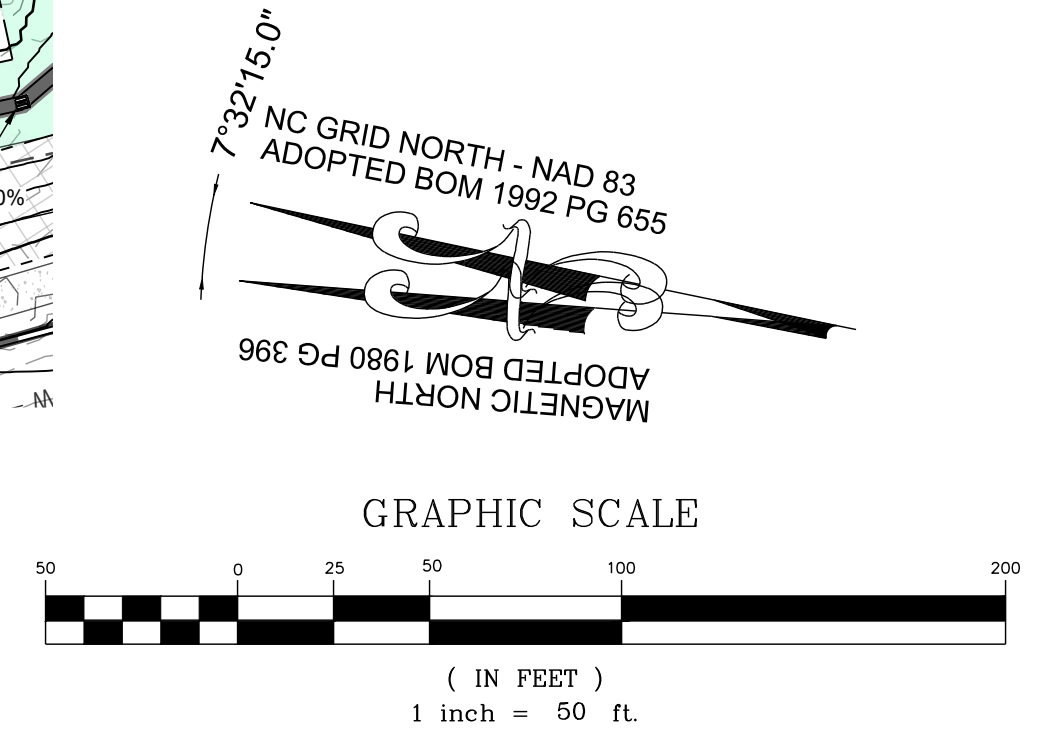
RESERVE @ MITCHELL MILL
TOWN OF ROLESVILLE, WAKE COUNTY, NORTH CAROLINA
CONSTRUCTION PLANS
PROPOSED CORNELL GARDEN STREET - PLAN & PROFILE

DRAWING SHEET
C-11.15

87 OF 176




PROPOSED FUTURE DAYS WAY - PLAN
HORIZONTAL: 1" = 50'



PROPOSED FUTURE DAYS WAY - PROFILE
VERTICAL: 1" = 5'
HORIZONTAL: 1" = 50'

NO.	REVISIONS	DATE	BY
1			
2			



STRONGROCK
ENGINEERING GROUP

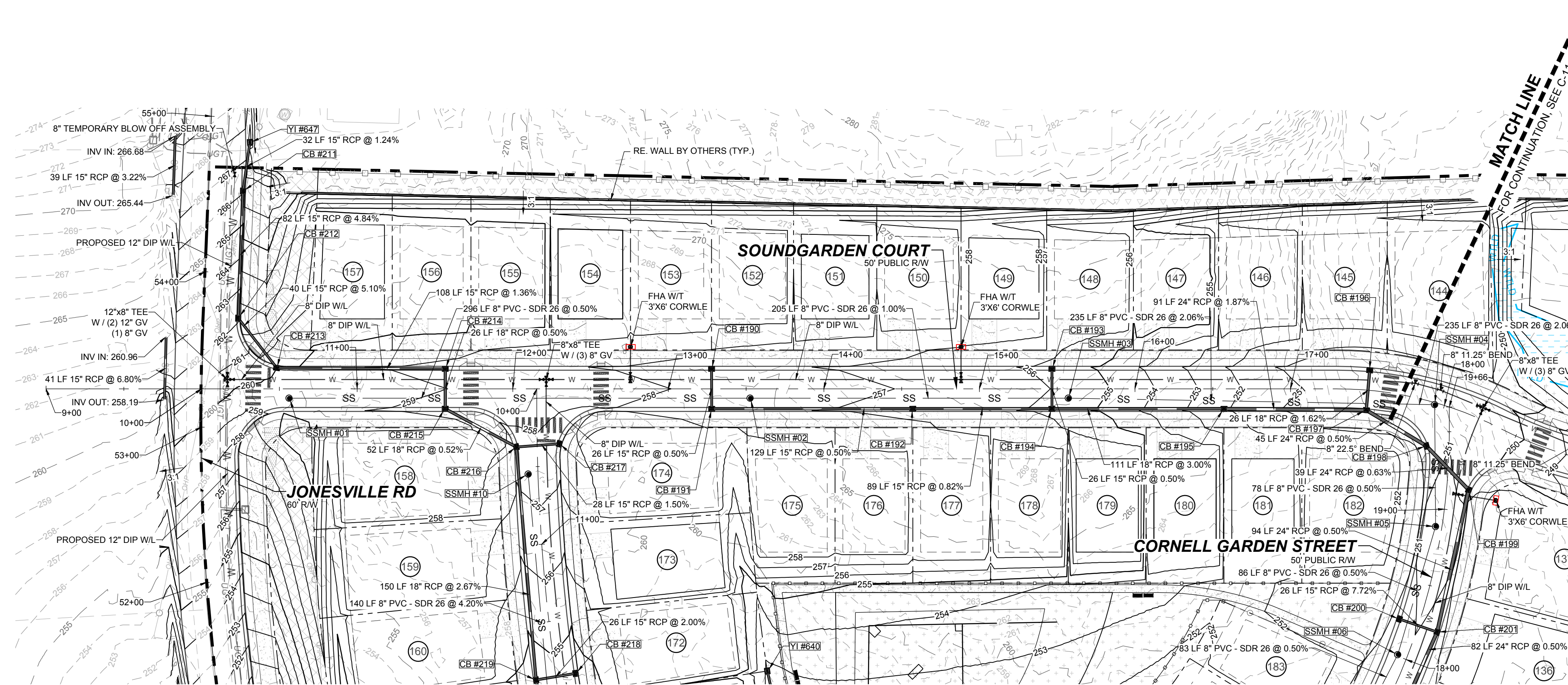
STRONG ROCK ENGINEERING GROUP, PLLC | COMPANY LICENSE # P-2166
305 CHURCH AT NORTH HILLS STREET, SUITE 1110 RALEIGH, NC 27609 | INFORMATION@STRONGROCKGROUP.COM

STRONG ROCK PROJECT	PSP-24-03
NOT FOR CONSTRUCTION	
SCALE	AS SHOWN
DESIGNED BY	JWL
DRAWN BY	SRG
CHECKED BY	JWL

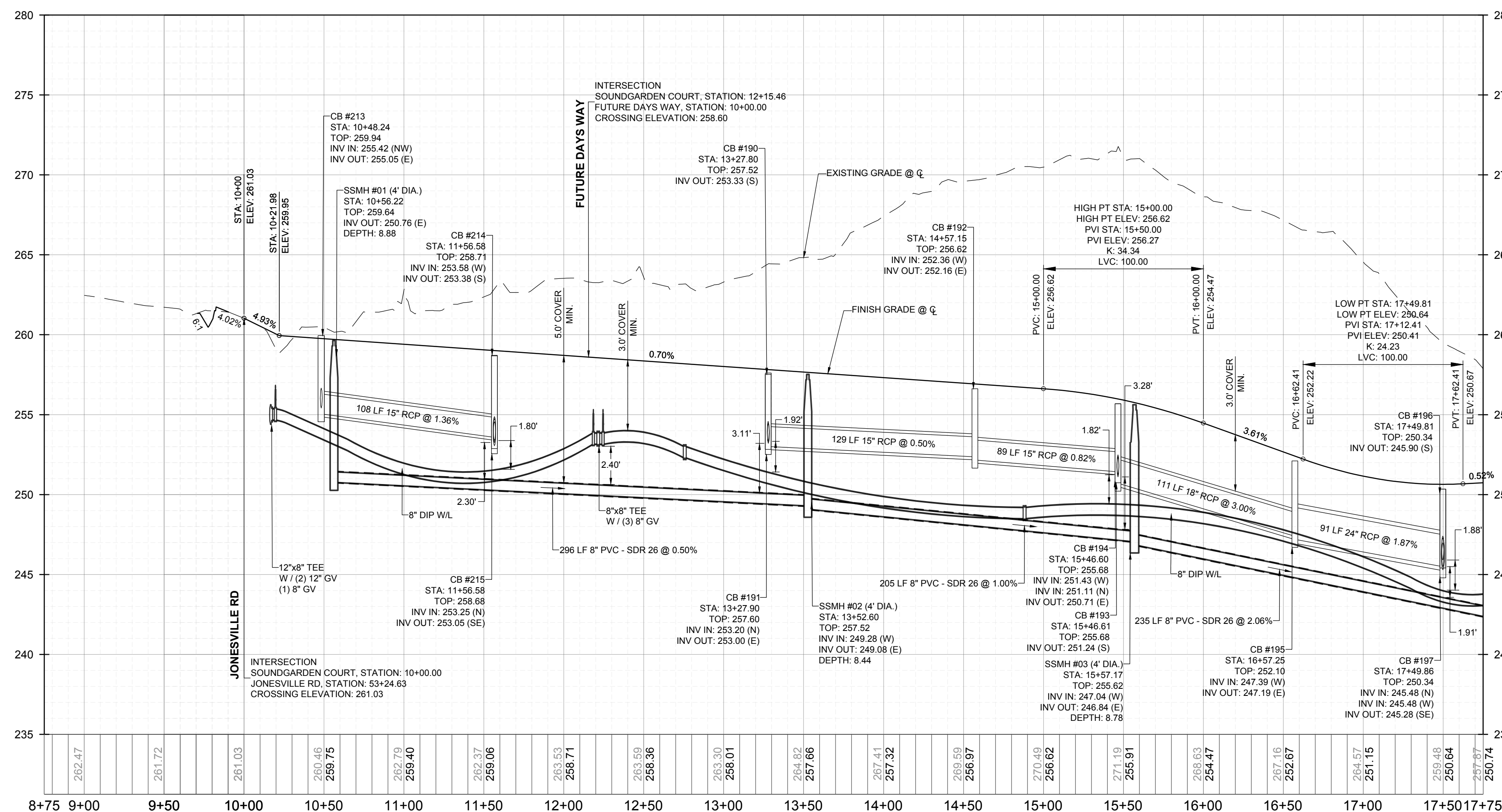
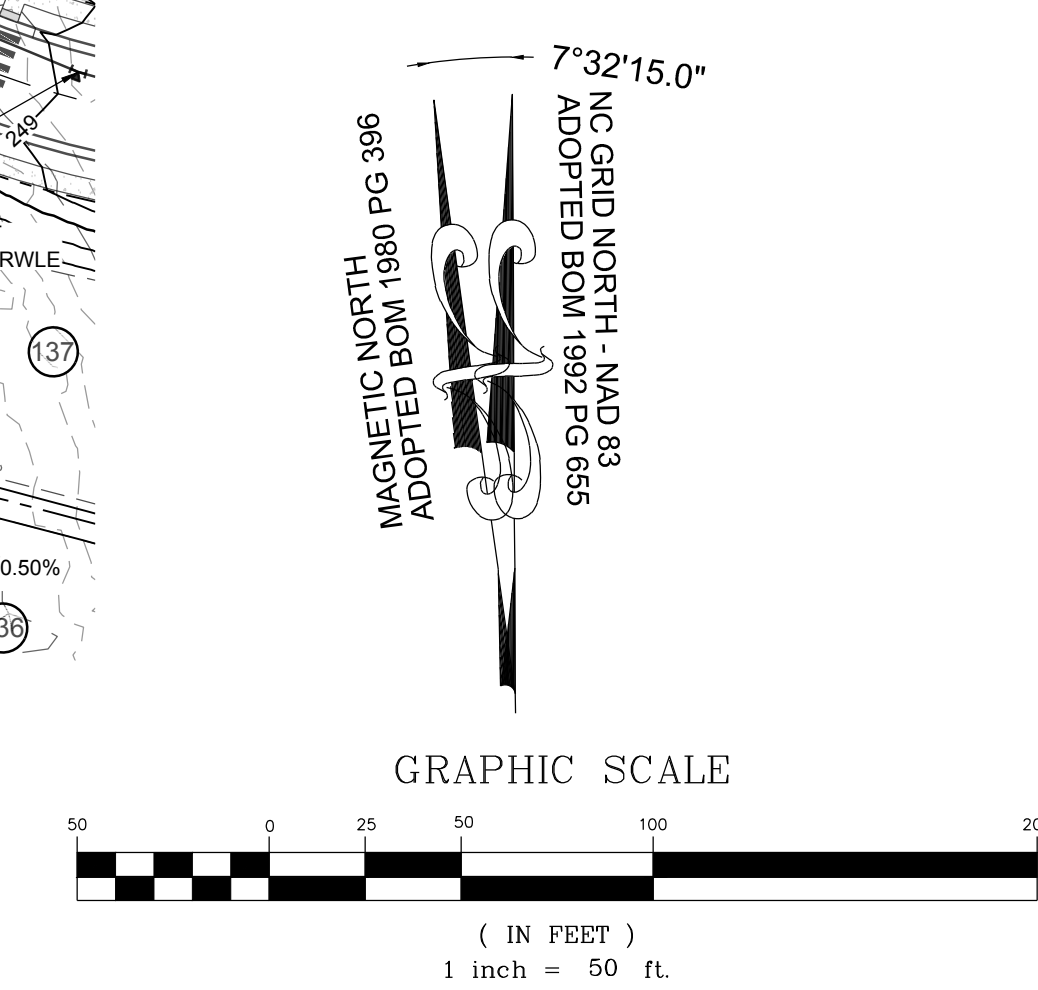
RESERVE @ MITCHELL MILL
TOWN OF ROLESVILLE, WAKE COUNTY, NORTH CAROLINA
CONSTRUCTION PLANS
PROPOSED FUTURE DAYS WAY - PLAN & PROFILE

DRAWING SHEET
C-11.16

THIS PLANSET AND ANY ASSOCIATED DOCUMENTS ARE PRELIMINARY AND NOT AUTHORIZED FOR CONSTRUCTION UNTIL SIGNED, DATED, AND OFFICIALLY RELEASED FOR CONSTRUCTION BY THE ENGINEER OF RECORD.




PROPOSED SOUNDGARDEN COURT - PLAN
HORIZONTAL: 1" = 50'



PROPOSED SOUNDGARDEN COURT - PROFILE
VERTICAL: 1" = 5'
HORIZONTAL: 1" = 50'

NO.	REVISIONS	DATE	BY
1			
2			



STRONGROCK
ENGINEERING GROUP

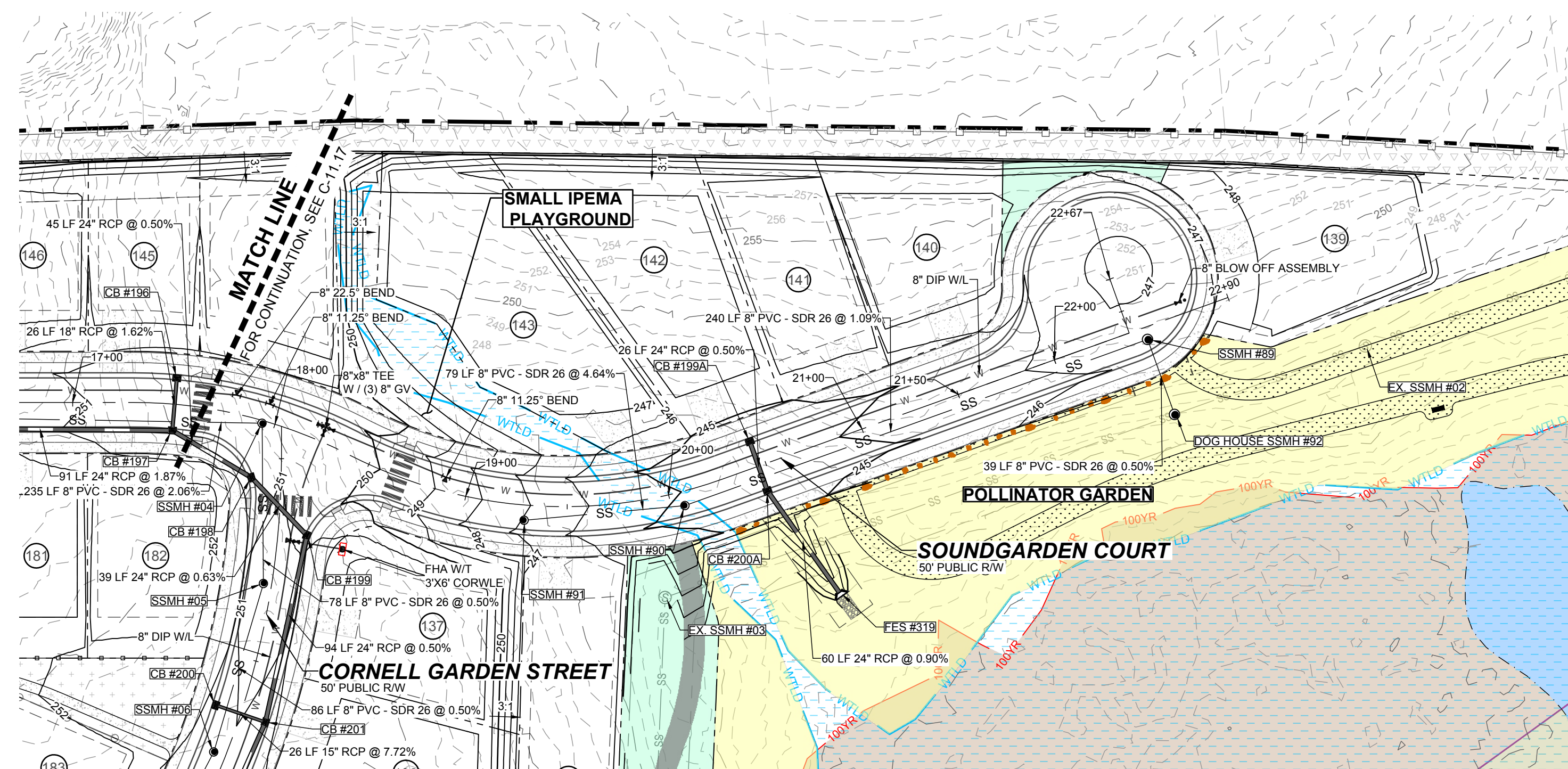
STRONG ROCK ENGINEERING GROUP, PLLC | COMPANY LICENSE # P-2166
305 CHURCH AT NORTH HILLS STREET, SUITE 1110 RALEIGH, NC 27609 | INFORMATION@STRONGROCKGROUP.COM

STRONG ROCK PROJECT	SCALE	DESIGNED BY	DRAWN BY	CHECKED BY
PSP-23-00	AS SHOWN	JWL	SRG	JWL

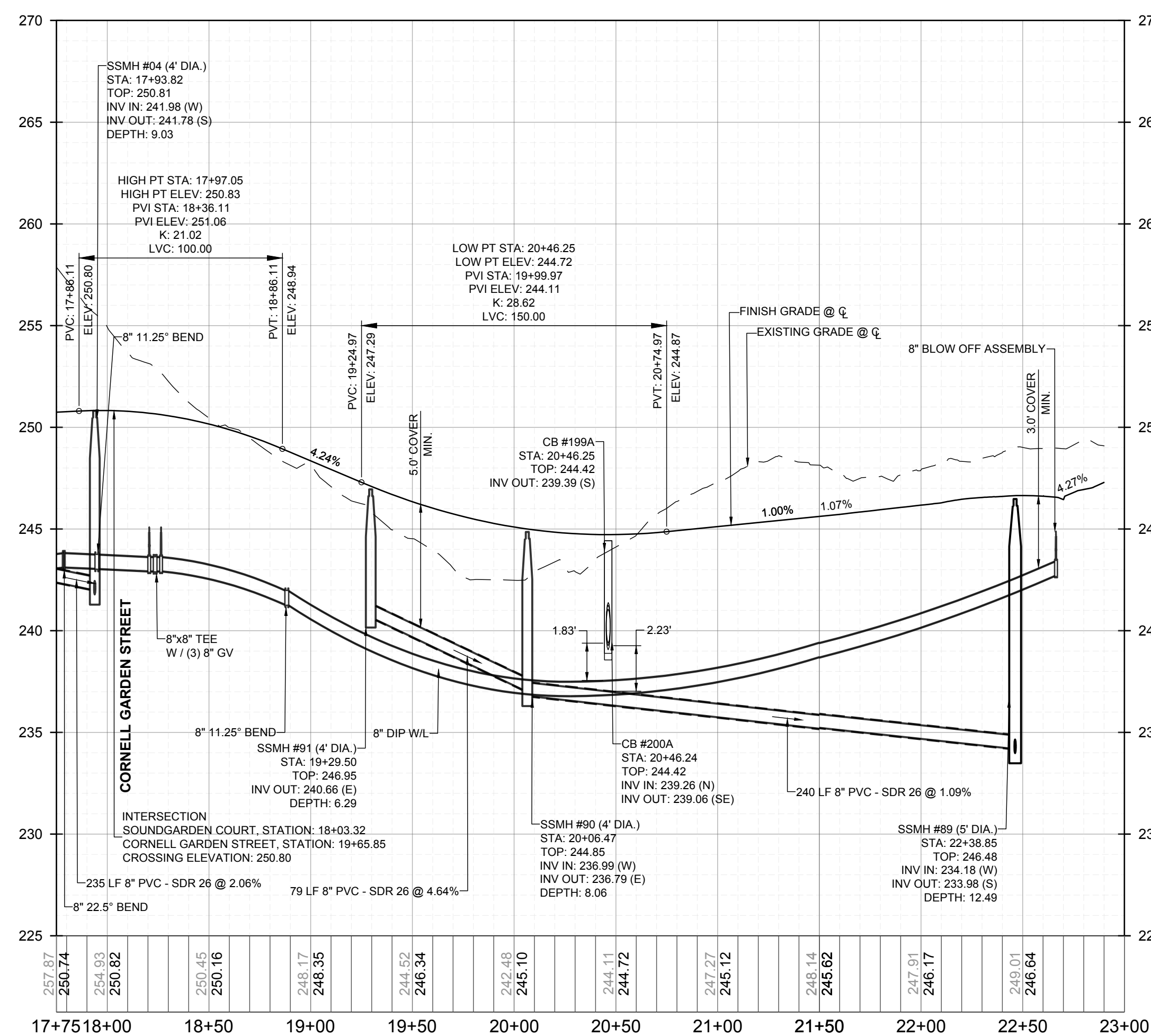
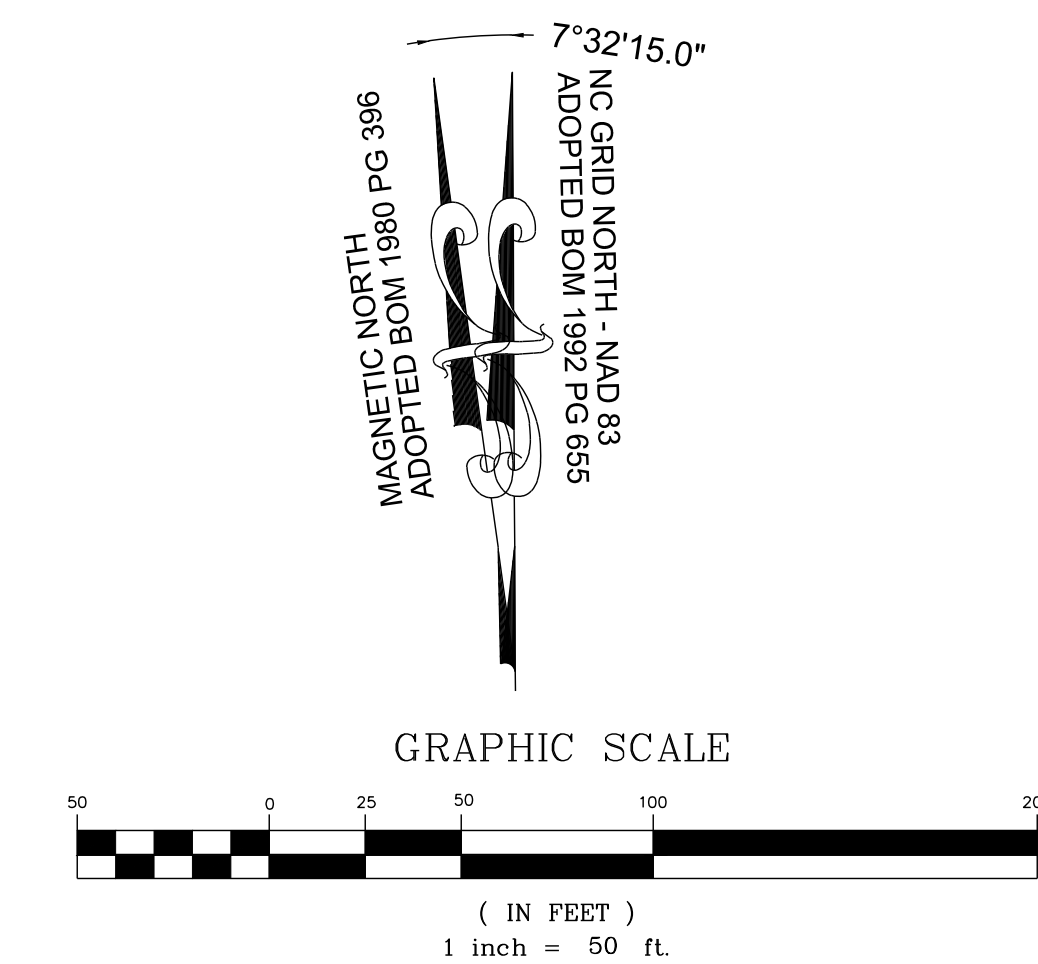
RESERVE @ MITCHELL MILL
TOWN OF ROLESVILLE, WAKE COUNTY, NORTH CAROLINA
CONSTRUCTION PLANS
PROPOSED SOUNDGARDEN COURT - PLAN & PROFILE

DRAWING SHEET
C-11.17

THIS PLANSET AND ANY ASSOCIATED DOCUMENTS ARE PRELIMINARY AND NOT AUTHORIZED FOR CONSTRUCTION UNTIL SIGNED, DATED, AND OFFICIALLY RELEASED FOR CONSTRUCTION BY THE ENGINEER OF RECORD.




PROPOSED SOUNDGARDEN COURT - PLAN
HORIZONTAL: 1" = 50'



PROPOSED SOUNDGARDEN COURT - PROFILE
VERTICAL: 1" = 5'
HORIZONTAL: 1" = 50'

NO.	REVISIONS	DATE	BY
1			
2			



STRONGROCK
ENGINEERING GROUP

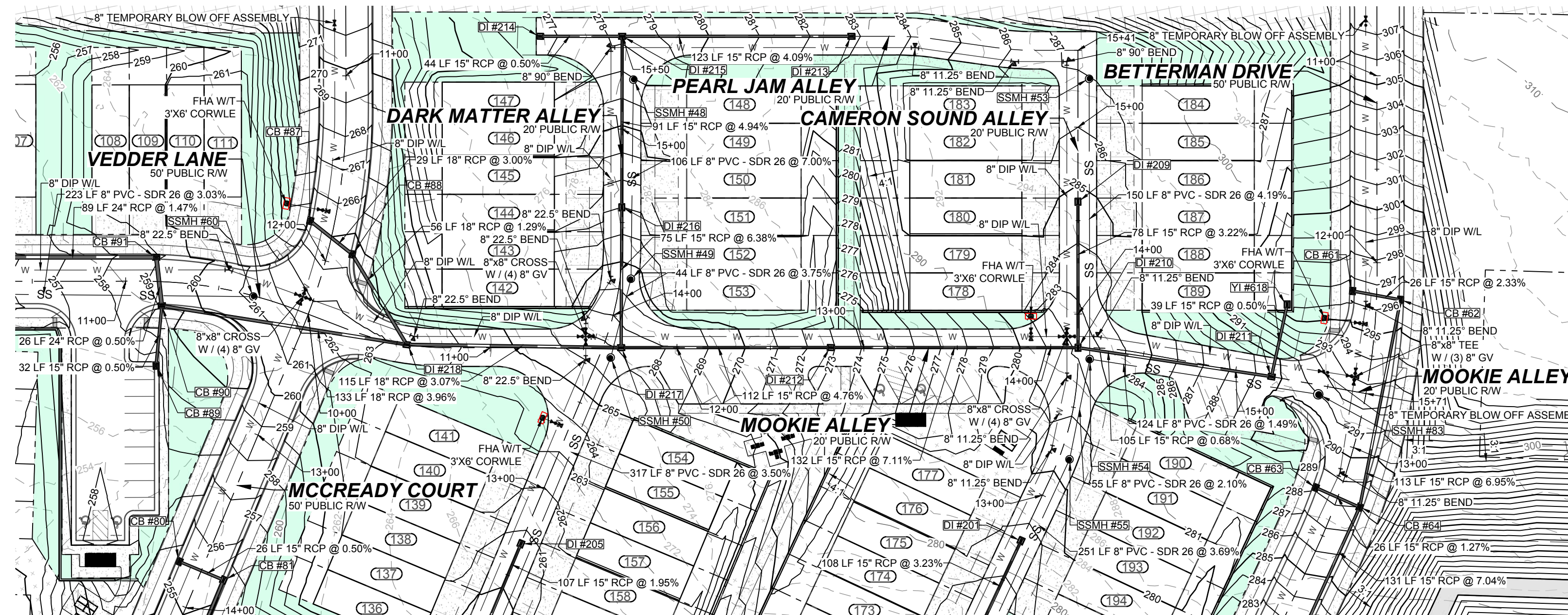
STRONG ROCK ENGINEERING GROUP, PLLC | COMPANY LICENSE # P-2166
305 CHURCH AT NORTH HILLS STREET, SUITE 1110 RALEIGH, NC 27609 | INFORMATION@STRONGROCKGROUP.COM

STRONG ROCK PROJECT	DESIGNED BY	CHECKED BY
PSP-24-03	JWL	JWL
NOT FOR CONSTRUCTION	SRG	SRG
SCALE AS SHOWN		

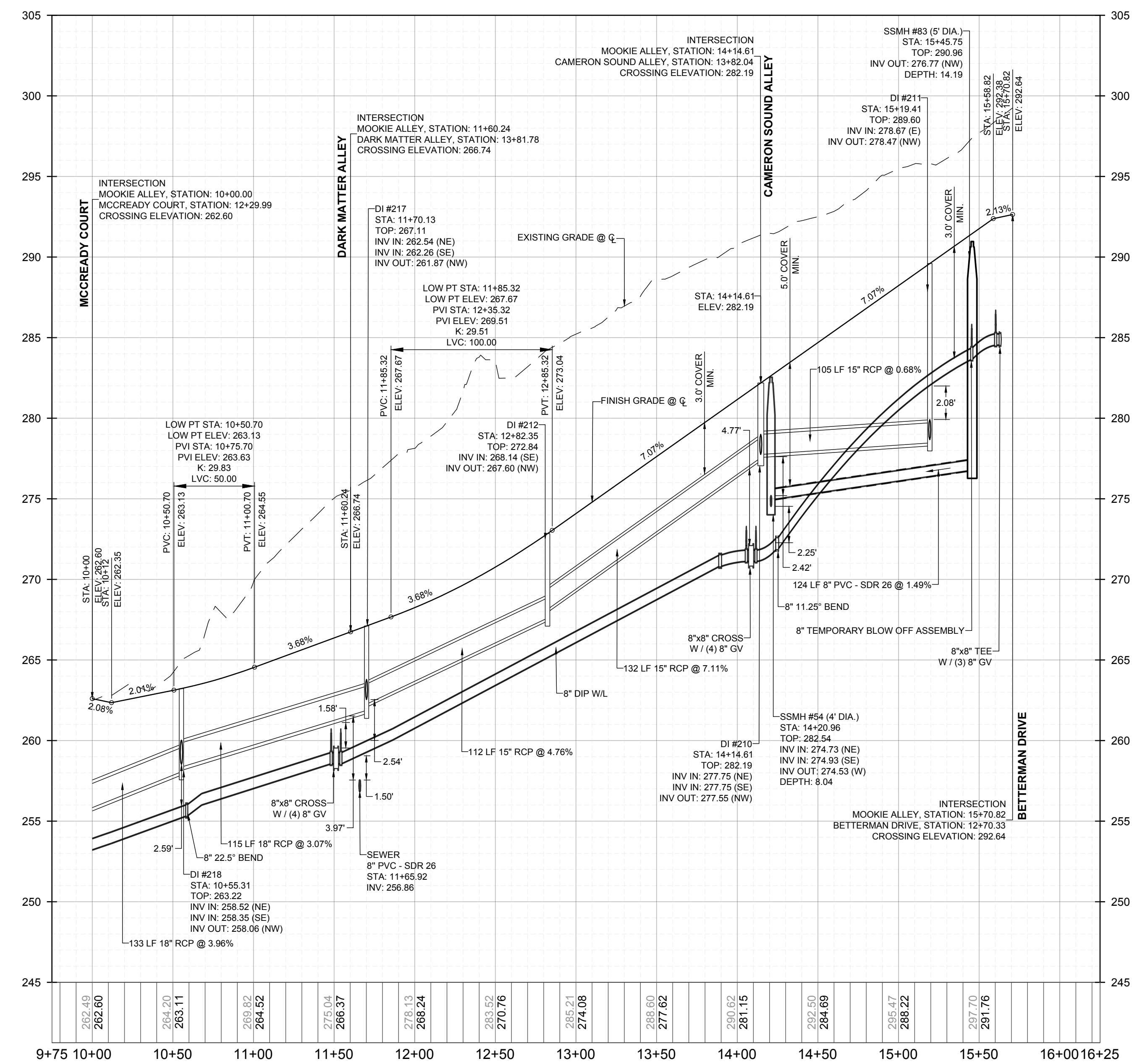
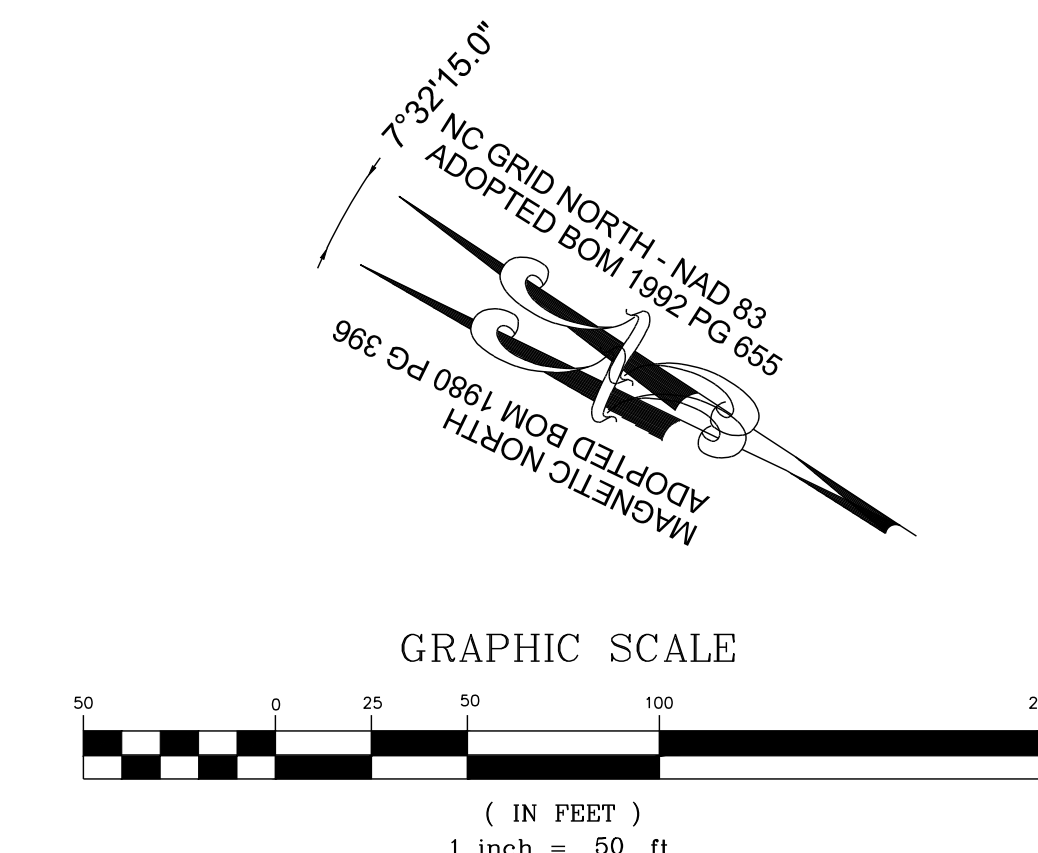
RESERVE @ MITCHELL MILL
TOWN OF ROLESVILLE, WAKE COUNTY, NORTH CAROLINA
CONSTRUCTION PLANS
PROPOSED SOUNDGARDEN COURT - PLAN & PROFILE

DRAWING SHEET
C-11.18

THIS PLANSET AND ANY ASSOCIATED DOCUMENTS ARE PRELIMINARY AND NOT AUTHORIZED FOR CONSTRUCTION UNTIL SIGNED, DATED, AND OFFICIALLY RELEASED FOR CONSTRUCTION BY THE ENGINEER OF RECORD.




PROPOSED MOOKIE ALLEY - PLAN
HORIZONTAL: 1" = 50'



PROPOSED MOOKIE ALLEY - PROFILE
VERTICAL: 1" = 5'
HORIZONTAL: 1" = 50'

NO.	REVISIONS	DATE	BY
1			
2			



STRONGROCK
ENGINEERING GROUP

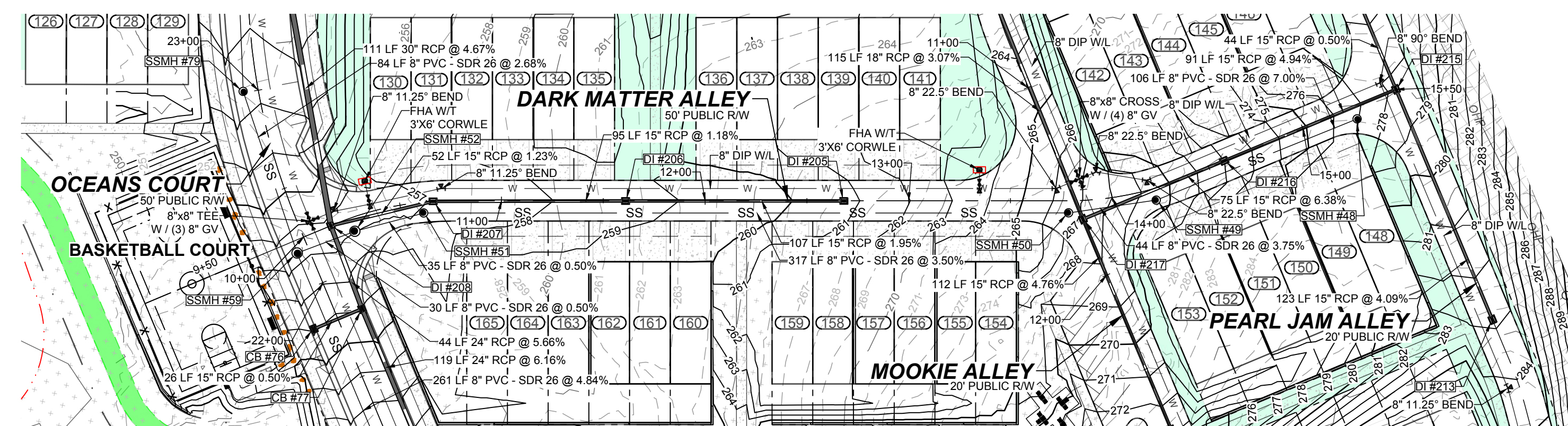
STRONG ROCK ENGINEERING GROUP, PLLC | COMPANY LICENSE # P-2766
305 CHURCH AT NORTH HILLS STREET, SUITE 1110 RALEIGH, NC 27609 | INFORMATION@STRONGROCKGROUP.COM

STRONG ROCK PROJECT	STRONG ROCK PROJECT
PSP-24-03	PSP-24-03
NOT FOR CONSTRUCTION	NOT FOR CONSTRUCTION
SCALE AS SHOWN	SCALE AS SHOWN
DESIGNED BY JWL	DESIGNED BY JWL
DRAWN BY SRG	DRAWN BY SRG
CHECKED BY JWL	CHECKED BY JWL

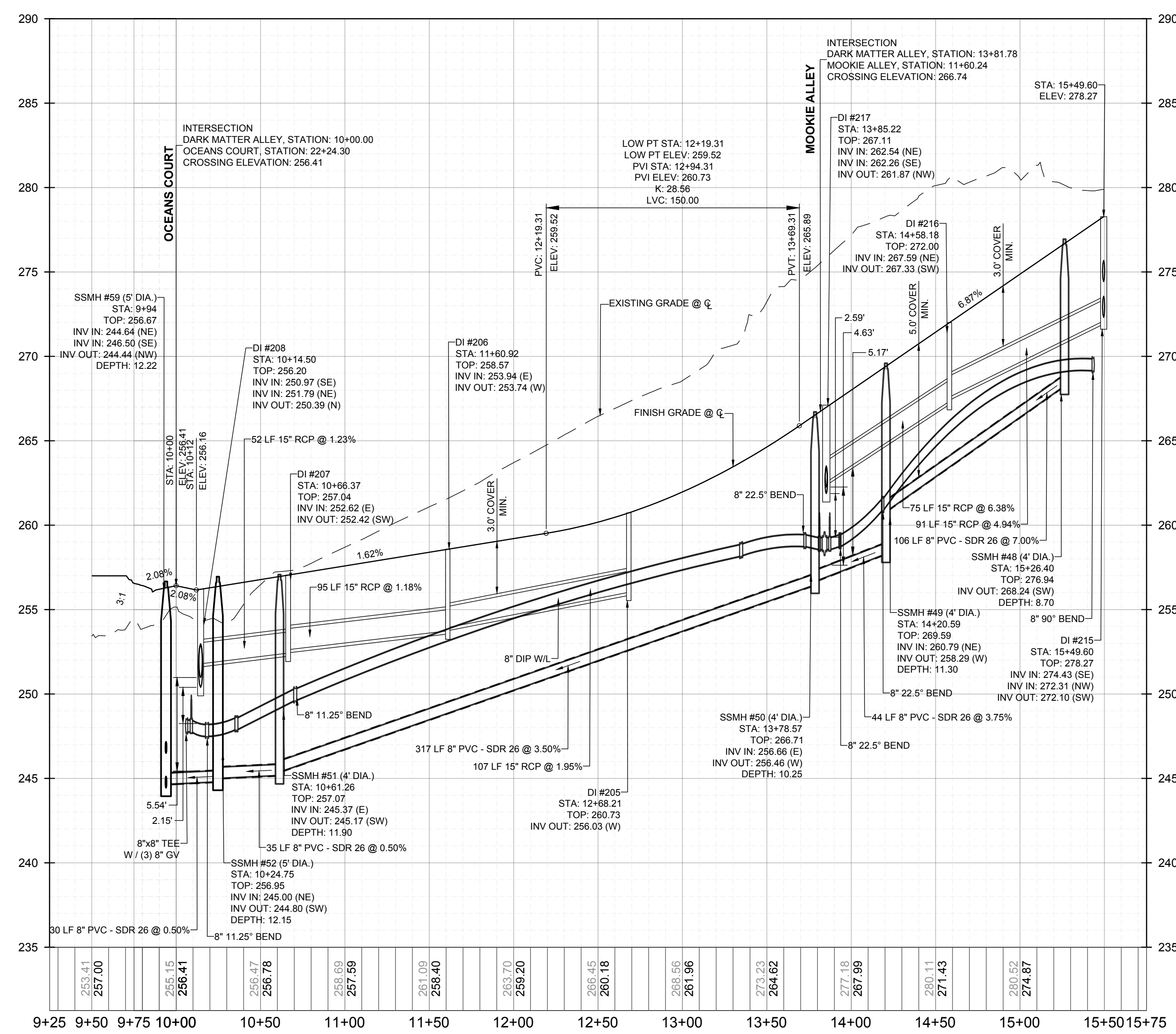
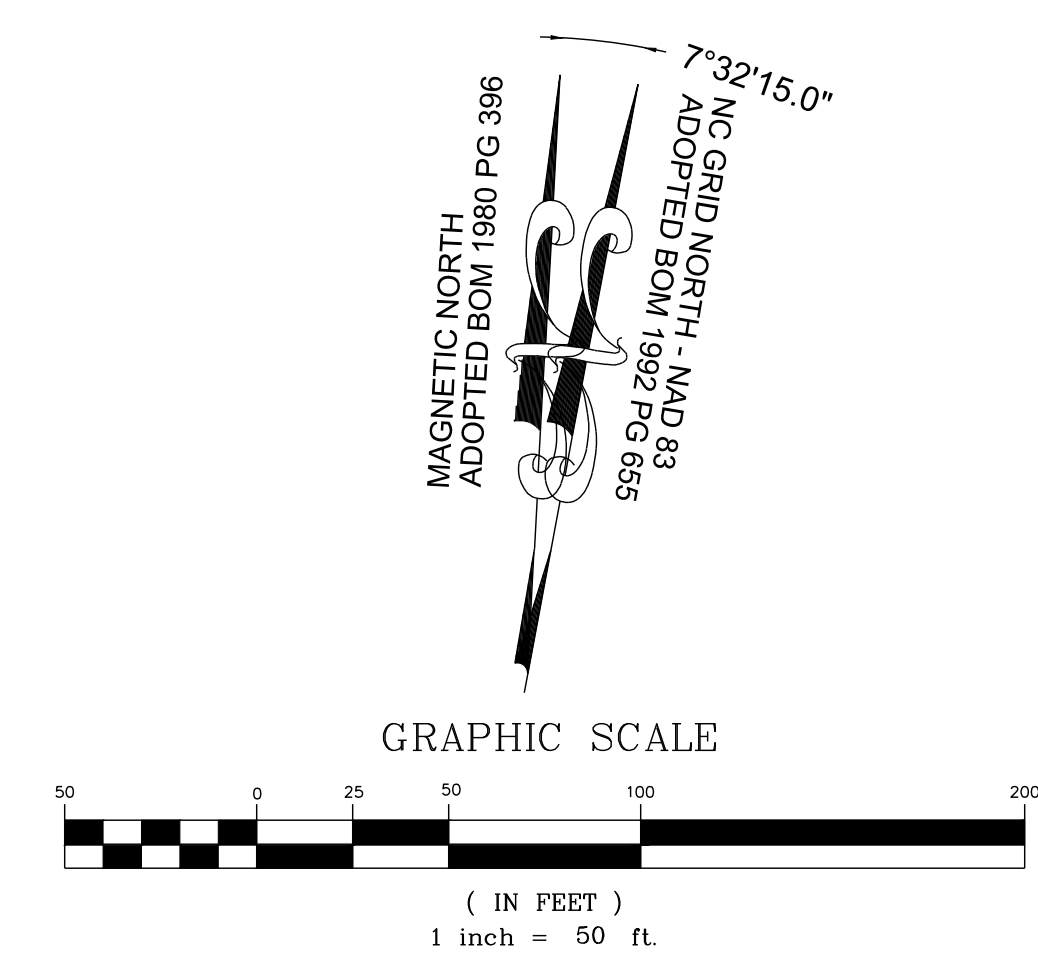
RESERVE @ MITCHELL MILL
TOWN OF ROLESVILLE, WAKE COUNTY, NORTH CAROLINA
CONSTRUCTION PLANS
PROPOSED MOOKIE ALLEY - PLAN & PROFILE

DRAWING SHEET
C-11.20

THIS PLANSET AND ANY ASSOCIATED DOCUMENTS ARE PRELIMINARY AND NOT AUTHORIZED FOR CONSTRUCTION UNTIL SIGNED, DATED, AND OFFICIALLY RELEASED FOR CONSTRUCTION BY THE ENGINEER OF RECORD.



PROPOSED DARK MATTER ALLEY - PLAN
HORIZONTAL: 1" = 50'



PROPOSED DARK MATTER ALLEY - PROFILE
VERTICAL: 1" = 5'
HORIZONTAL: 1" = 50'

SRG	BY
11/01/2024	
CONSTRUCTION INFRASTRUCTURE DRAWINGS CDD-24-04	
TOWN OF ROLESVILLE CD 12-24-04	
NO.	REVISIONS
1	
2	

SEAL: NORTH CAROLINA PROFESSIONAL ENGINEER SEAL 036225 JUSTIN W. LAMBERT

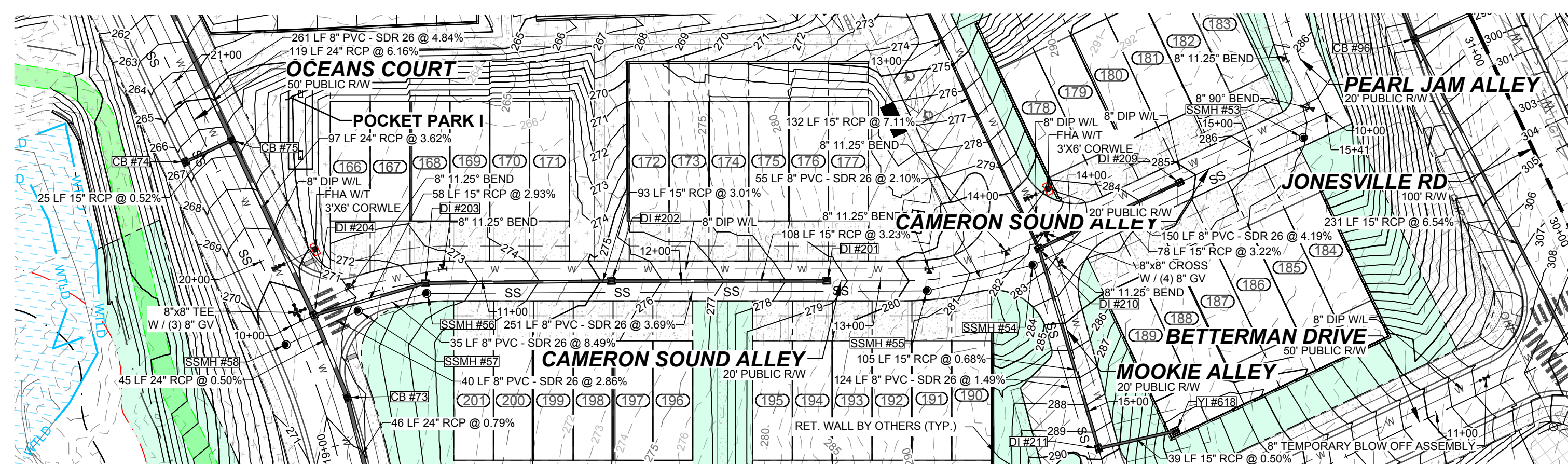
STRONGROCK
ENGINEERING GROUP
STRONG ROCK ENGINEERING GROUP, PLLC | COMPANY LICENSE # P-2766
305 CHURCH AT NORTH HILLS STREET, SUITE 1110 RALEIGH, NC 27609 | INFORMATION@STRONGROCKGROUP.COM

STRONG ROCK PROJECT	STRONG ROCK PROJECT
PSP-24-03	PSP-24-03
NOT FOR CONSTRUCTION	NOT FOR CONSTRUCTION
SCALE AS SHOWN	SCALE AS SHOWN
DESIGNED BY JWL	DESIGNED BY JWL
DRAWN BY SRG	DRAWN BY SRG
CHECKED BY JWL	CHECKED BY JWL


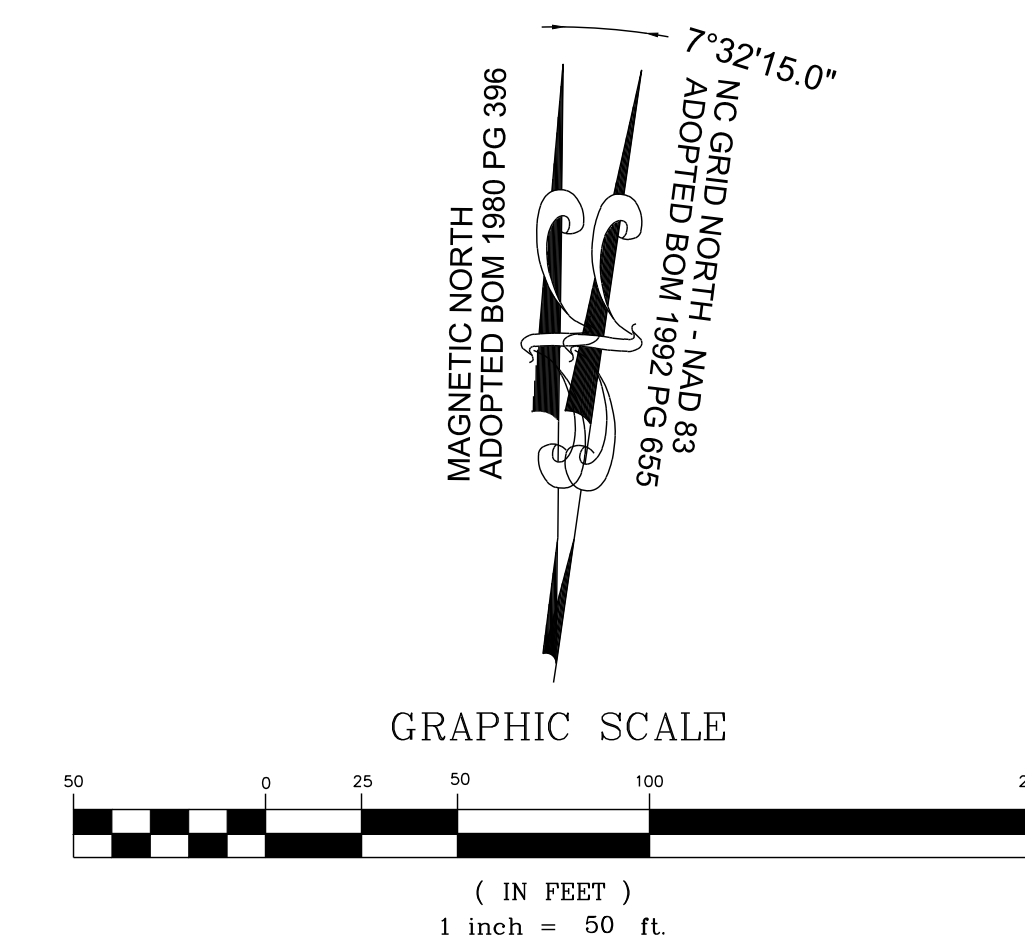
RESERVE @ MITCHELL MILL
TOWN OF ROLESVILLE, WAKE COUNTY, NORTH CAROLINA
CONSTRUCTION PLANS
PROPOSED DARK MATTER ALLEY
- PLAN & PROFILE

DRAWING SHEET
C-11.21

THIS PLANSET AND ANY ASSOCIATED DOCUMENTS ARE PRELIMINARY AND NOT AUTHORIZED FOR CONSTRUCTION UNTIL SIGNED, DATED, AND OFFICIALLY RELEASED FOR CONSTRUCTION BY THE ENGINEER OF RECORD.




PROPOSED CAMERON SOUND ALLEY - PLAN
HORIZONTAL: 1" = 50'



PROPOSED CAMERON SOUND ALLEY - PROFILE
VERTICAL: 1" = 5'
HORIZONTAL: 1" = 50'

NO.	REVISIONS	DATE	BY
1			
2			

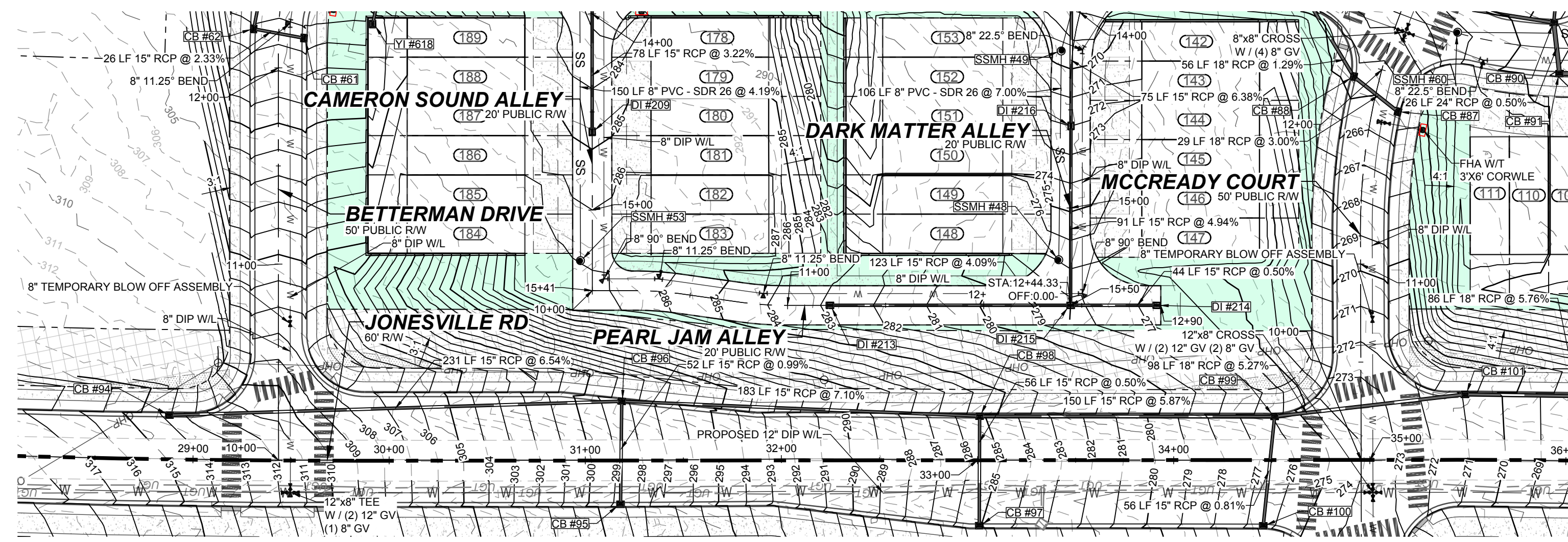


STRONGROCK
ENGINEERING GROUP
305 CHURCH AT NORTH HILLS STREET, SUITE 1110 RALEIGH, NC 27609 | INFORMATION@STRONGROCKGROUP.COM

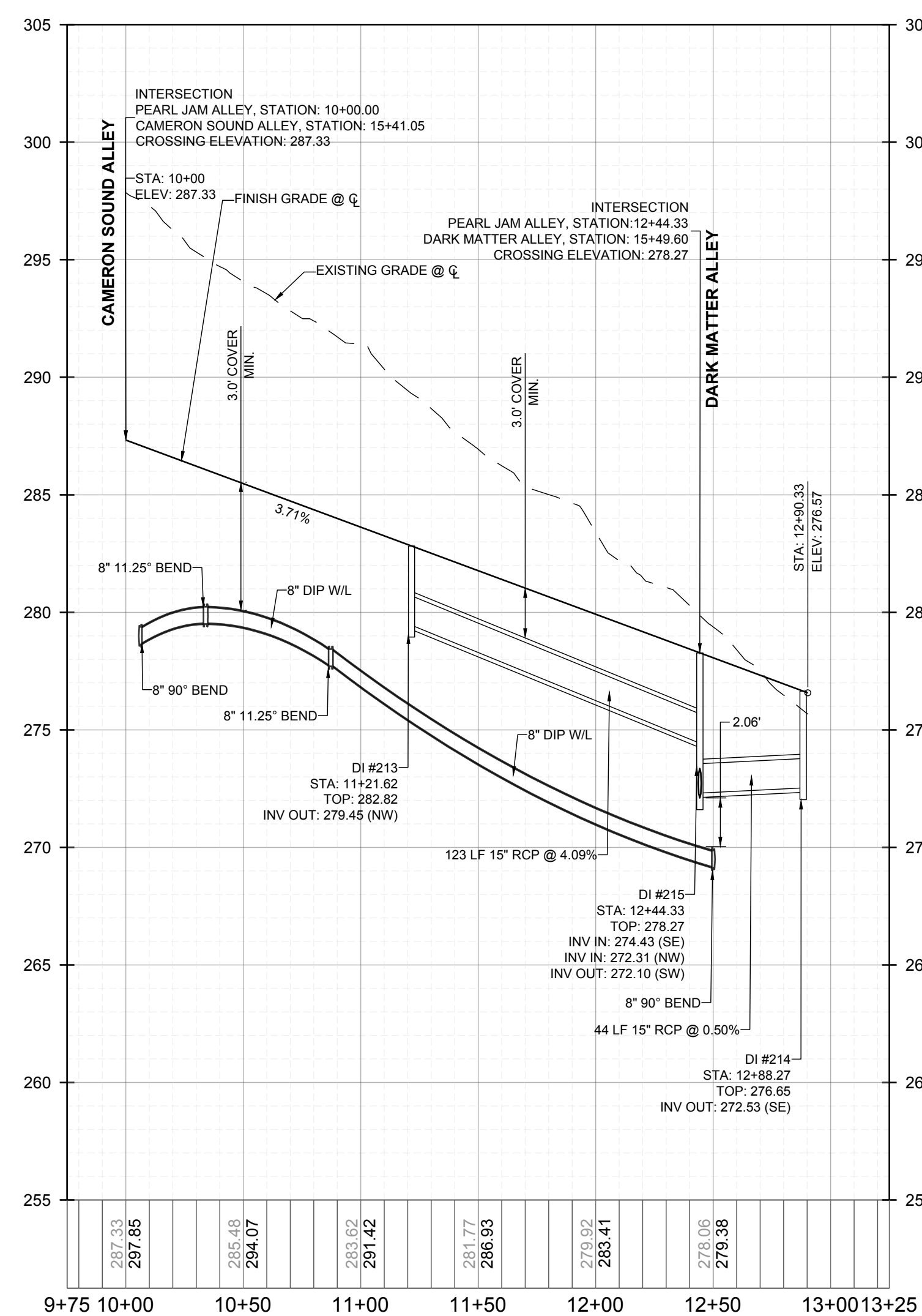
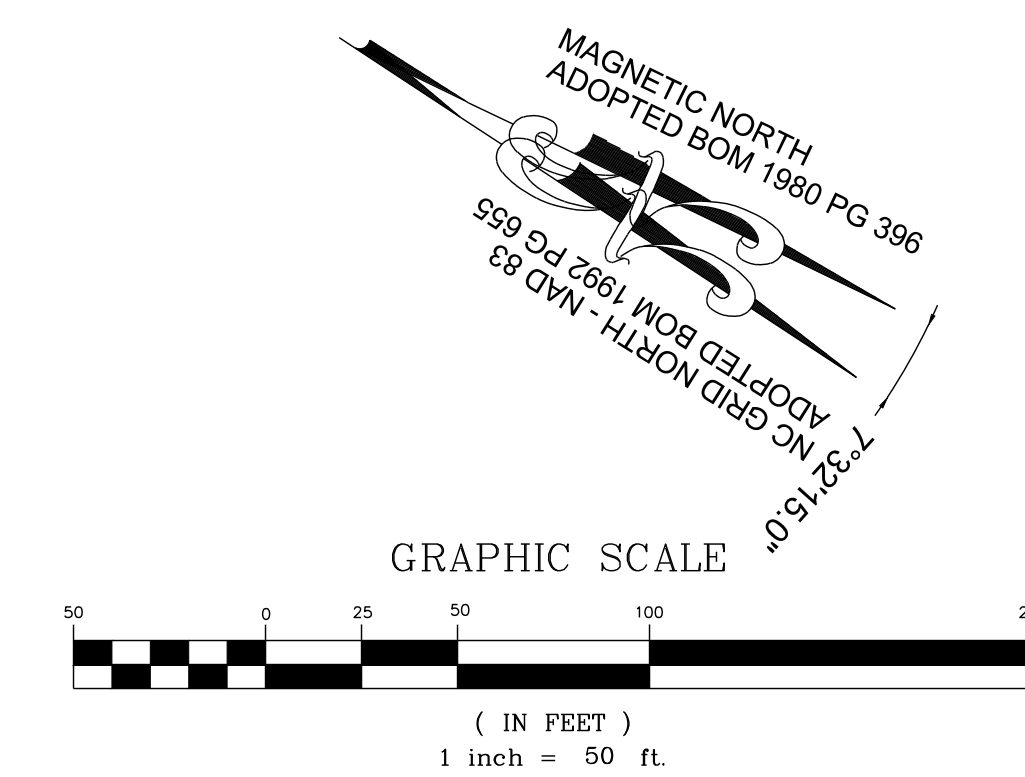
STRONG ROCK PROJECT	DESIGNED BY	JWL
PSP-24-03	DRAWN BY	SRG
NOT FOR CONSTRUCTION	CHECKED BY	JWL
SCALE AS SHOWN		

RESERVE @ MITCHELL MILL
TOWN OF ROLESVILLE, WAKE COUNTY, NORTH CAROLINA
CONSTRUCTION PLANS
PROPOSED CAMERON SOUND ALLEY
- PLAN & PROFILE

DRAWING SHEET
C-11.22




PROPOSED PEARL JAM ALLEY - PLAN
HORIZONTAL: 1" = 50'



PROPOSED PEARL JAM ALLEY - PROFILE
VERTICAL: 1" = 5'
HORIZONTAL: 1" = 50'

NO.	REVISIONS	DATE	BY
1			
2			



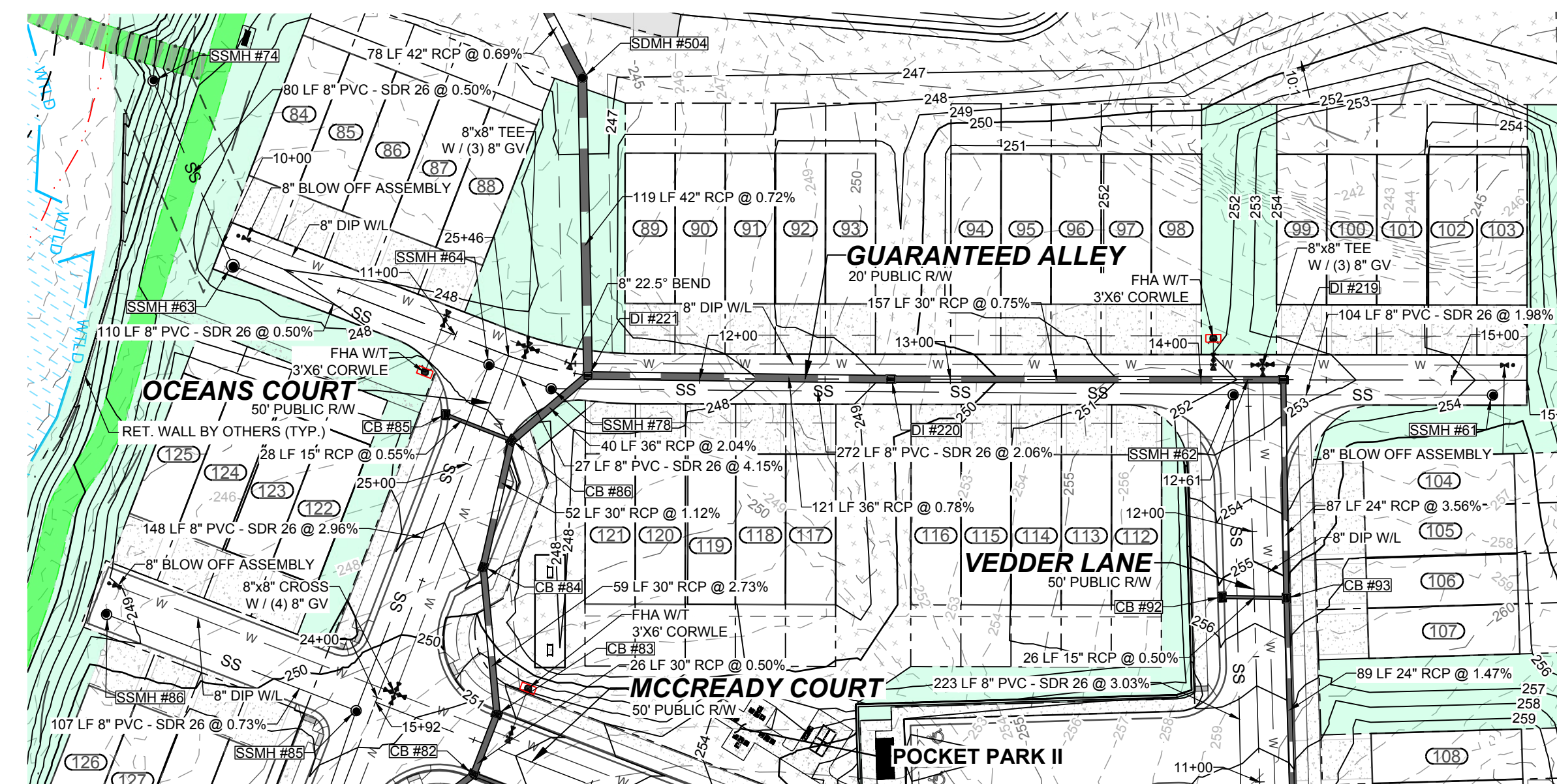
STRONGROCK
ENGINEERING GROUP
STRONG ROCK ENGINEERING GROUP, PLLC | COMPANY LICENSE # P-2166
305 CHURCH AT NORTH HILLS STREET, SUITE 1110 RALEIGH, NC 27609 | INFORMATION@STRONGROCKGROUP.COM

STRONG ROCK PROJECT	DESIGNED BY	DRAWN BY	CHECKED BY
PSP-24-03	JWL	SRG	JWL
NOT FOR CONSTRUCTION	SCALE	AS SHOWN	

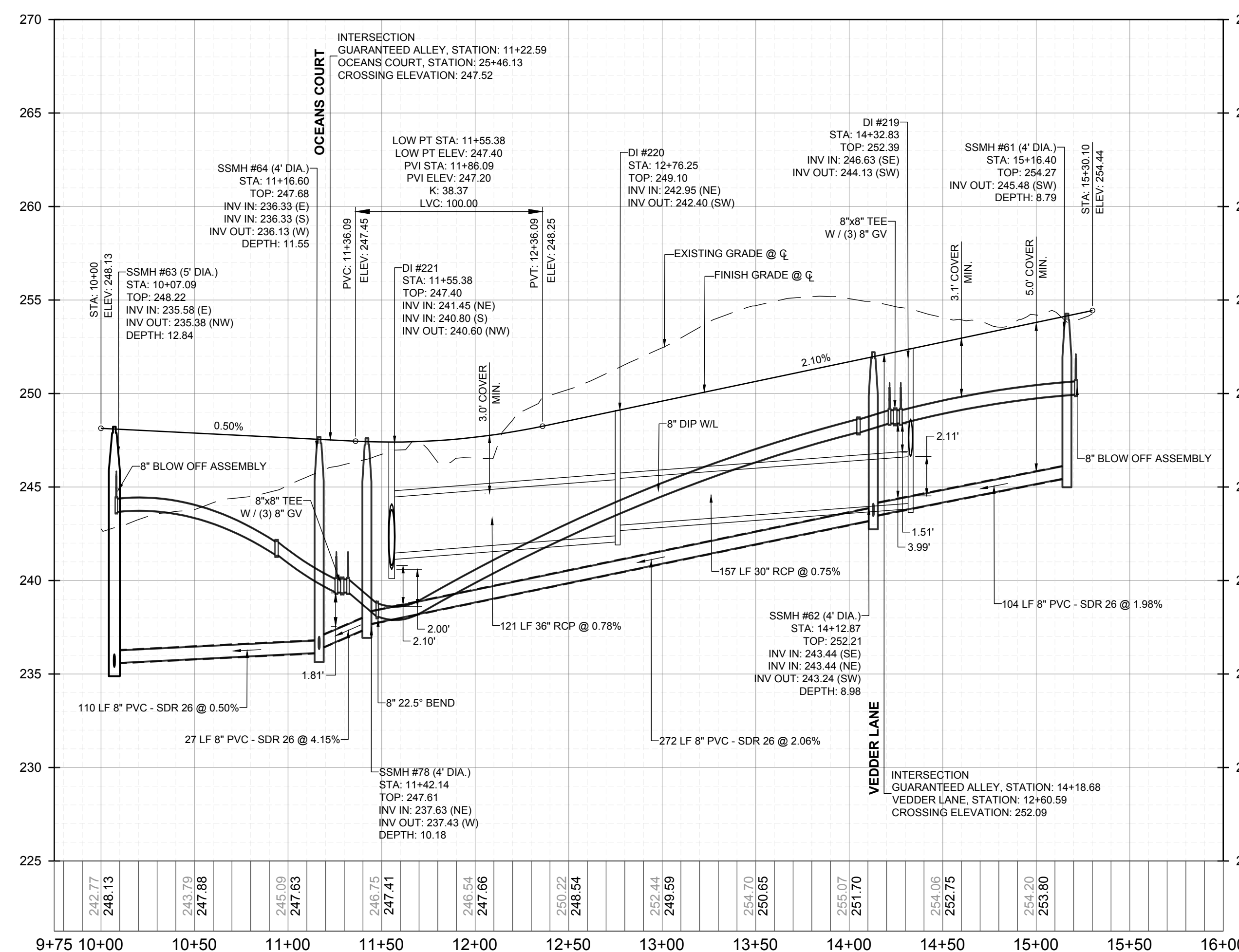
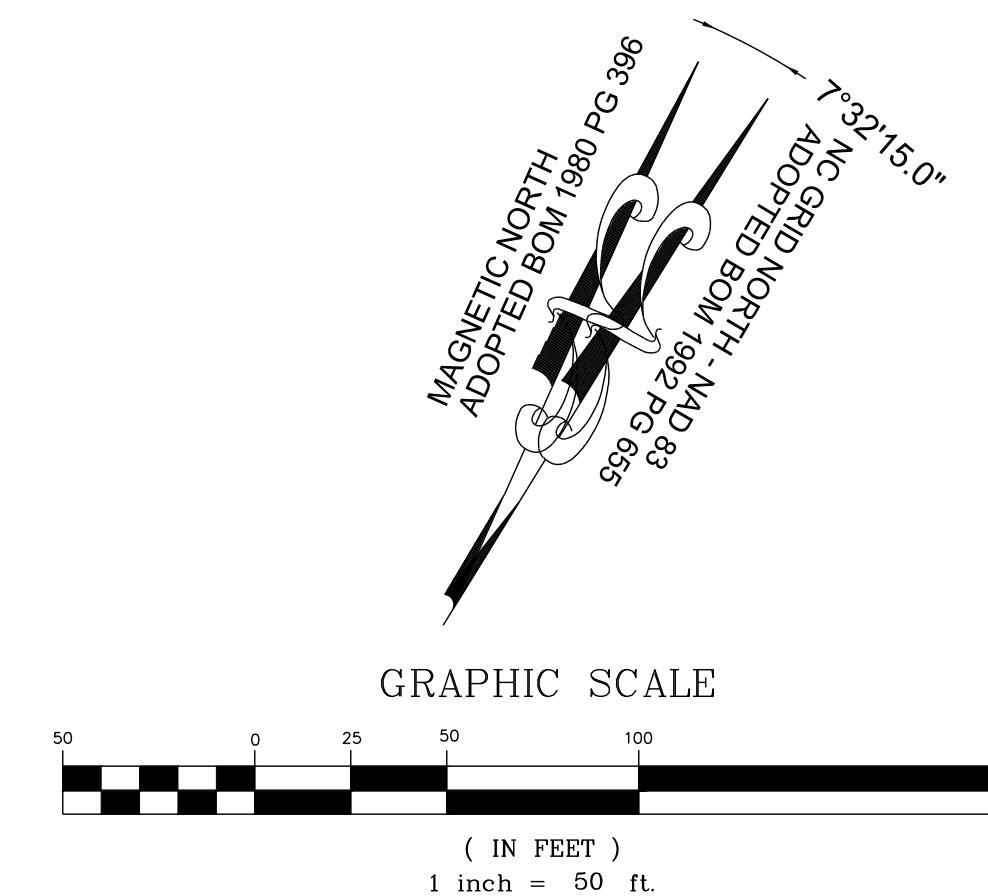
RESERVE @ MITCHELL MILL
TOWN OF ROLESVILLE, WAKE COUNTY, NORTH CAROLINA
CONSTRUCTION PLANS
PROPOSED PEARL JAM ALLEY - PLAN & PROFILE

DRAWING SHEET
C-11.23

THIS PLANSET AND ANY ASSOCIATED DOCUMENTS ARE PRELIMINARY AND NOT AUTHORIZED FOR CONSTRUCTION UNTIL SIGNED, DATED, AND OFFICIALLY RELEASED FOR CONSTRUCTION BY THE ENGINEER OF RECORD.




PROPOSED GUARANTEED ALLEY - PLAN
HORIZONTAL: 1" = 50'



PROPOSED GUARANTEED ALLEY - PROFILE
VERTICAL: 1" = 5'
HORIZONTAL: 1" = 50'

NO.	REVISIONS	DATE	BY
1			
2			



STRONGROCK
ENGINEERING GROUP

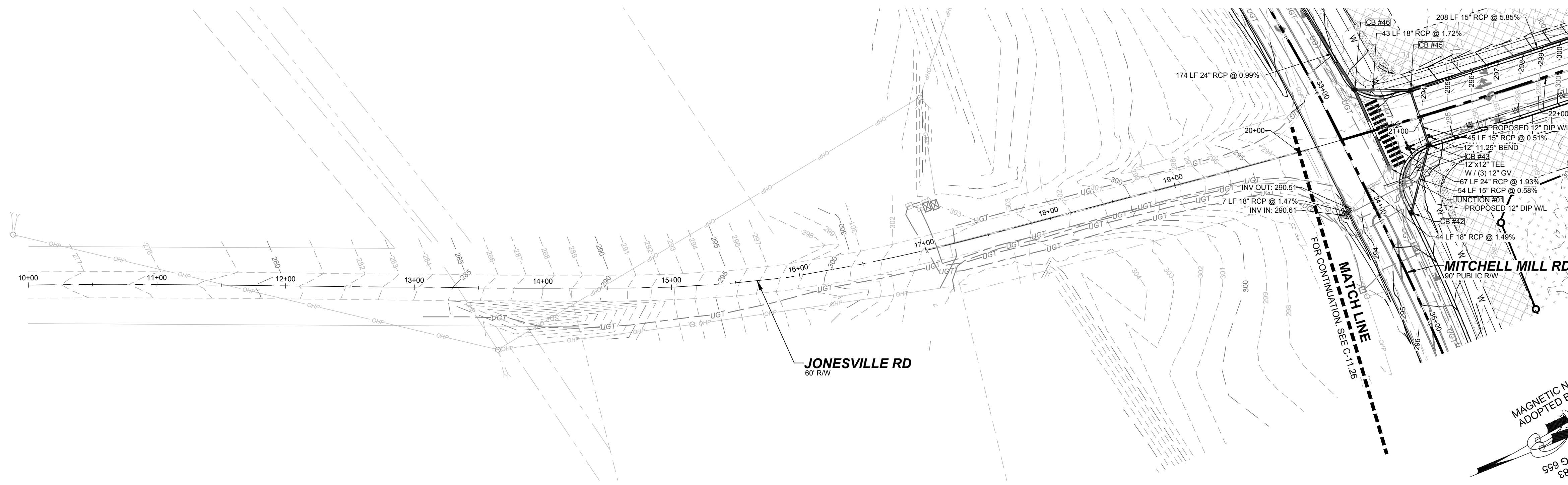
STRONG ROCK ENGINEERING GROUP, PLLC | COMPANY LICENSE # P-2766
305 CHURCH AT NORTH HILLS STREET, SUITE 1110 RALEIGH, NC 27609 | INFORMATION@STRONGROCKGROUP.COM

STRONG ROCK PROJECT	STRONG ROCK PROJECT
PSP-24-03	PSP-24-03
NOT FOR CONSTRUCTION	NOT FOR CONSTRUCTION
SCALE AS SHOWN	SCALE AS SHOWN
DESIGNED BY JWL	DESIGNED BY JWL
DRAWN BY SRG	DRAWN BY SRG
CHECKED BY JWL	CHECKED BY JWL

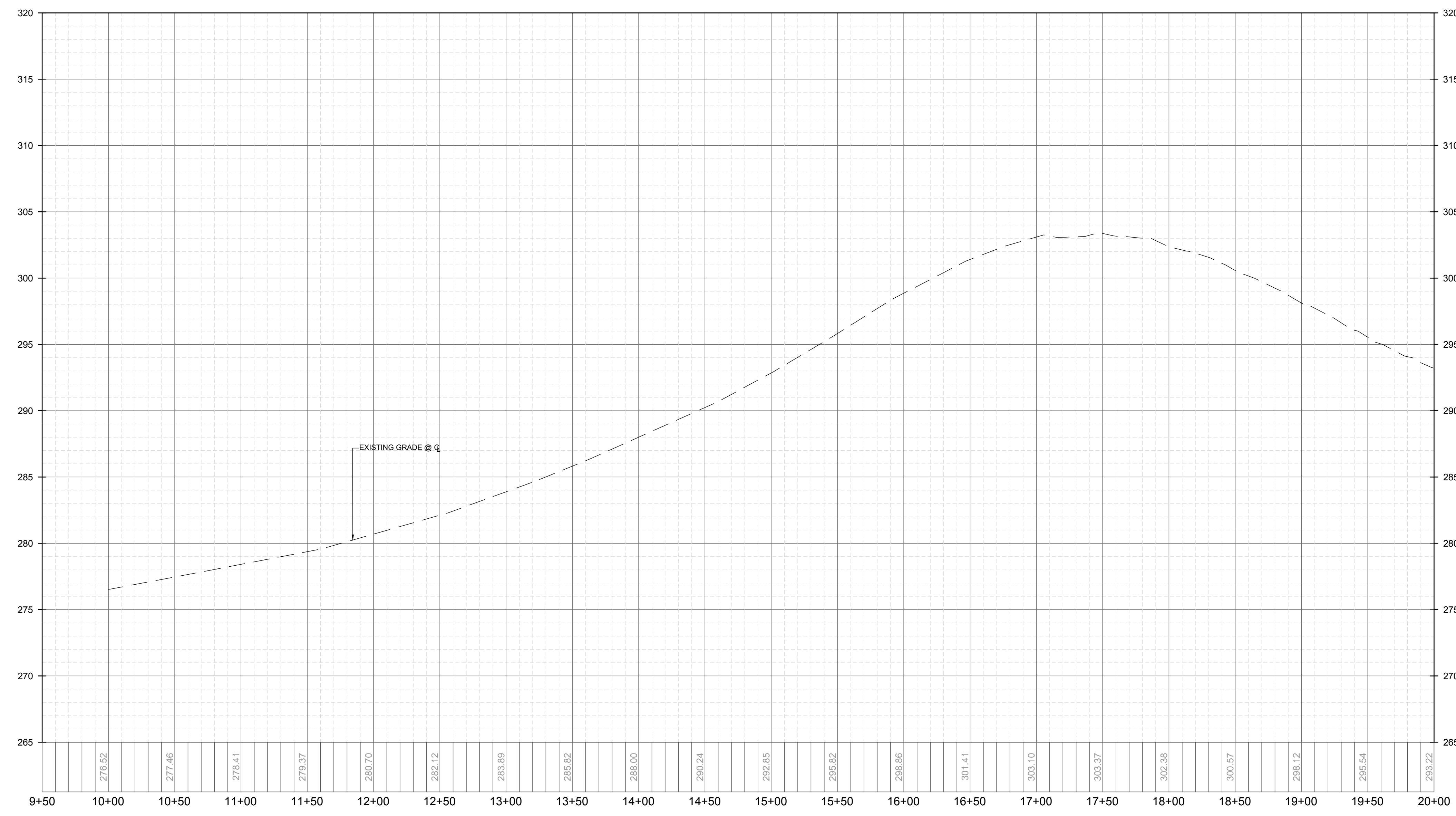
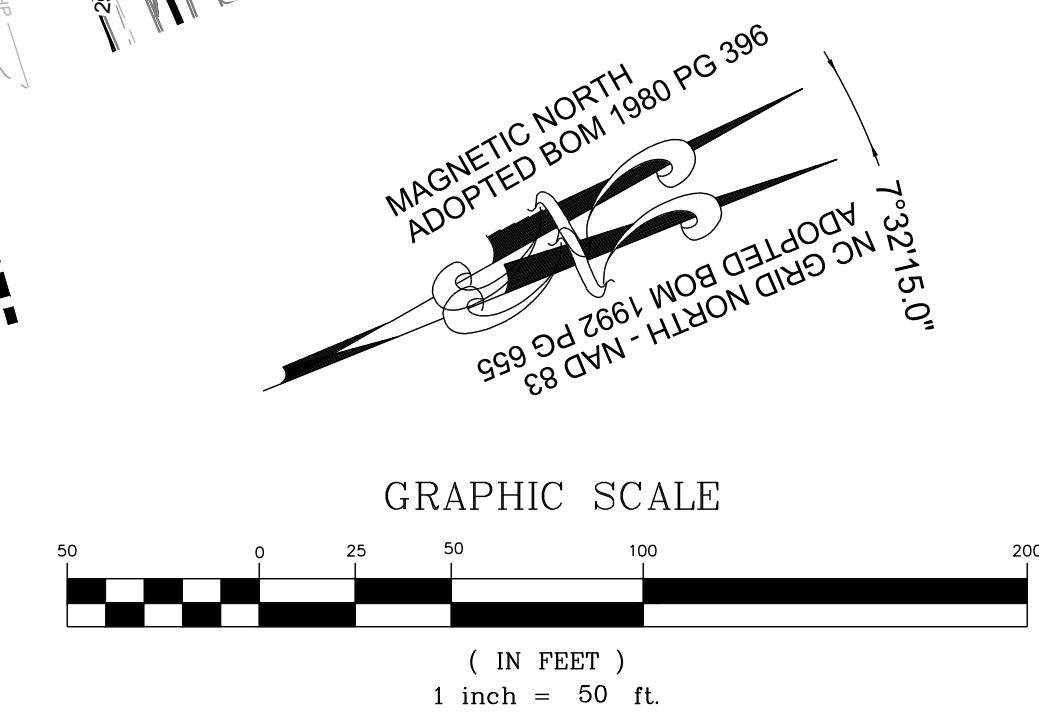
RESERVE @ MITCHELL MILL
TOWN OF ROLESVILLE, WAKE COUNTY, NORTH CAROLINA
CONSTRUCTION PLANS
PROPOSED GUARANTEED ALLEY - PLAN & PROFILE

DRAWING SHEET
C-11.24

THIS PLANSET AND ANY ASSOCIATED DOCUMENTS ARE PRELIMINARY AND NOT AUTHORIZED FOR CONSTRUCTION UNTIL SIGNED, DATED, AND OFFICIALLY RELEASED FOR CONSTRUCTION BY THE ENGINEER OF RECORD.




OFF-SITE JONESVILLE RD - PLAN
HORIZONTAL: 1" = 50'



OFF-SITE JONESVILLE RD - PROFILE
VERTICAL: 1" = 5'
HORIZONTAL: 1" = 50'

NO.	REVISIONS	DATE	BY
1			
2			



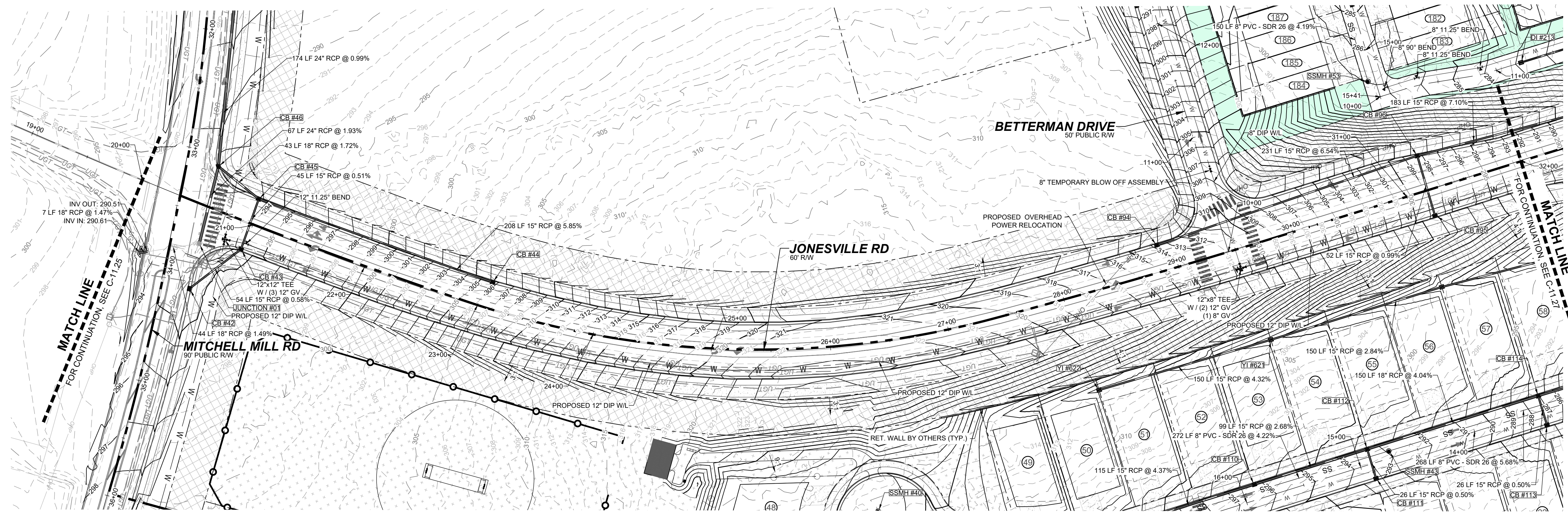
STRONGROCK
ENGINEERING GROUP
STRONG ROCK ENGINEERING GROUP, PLLC | COMPANY LICENSE # P-2166
305 CHURCH AT NORTH HILLS STREET, SUITE 1110 RALEIGH, NC 27609 | INFORMATION@STRONGROCKGROUP.COM

STRONG ROCK PROJECT	PSP-24-03
NOT FOR CONSTRUCTION	
SCALE	AS SHOWN
DESIGNED BY	JWL
DRAWN BY	SRG
CHECKED BY	JWL

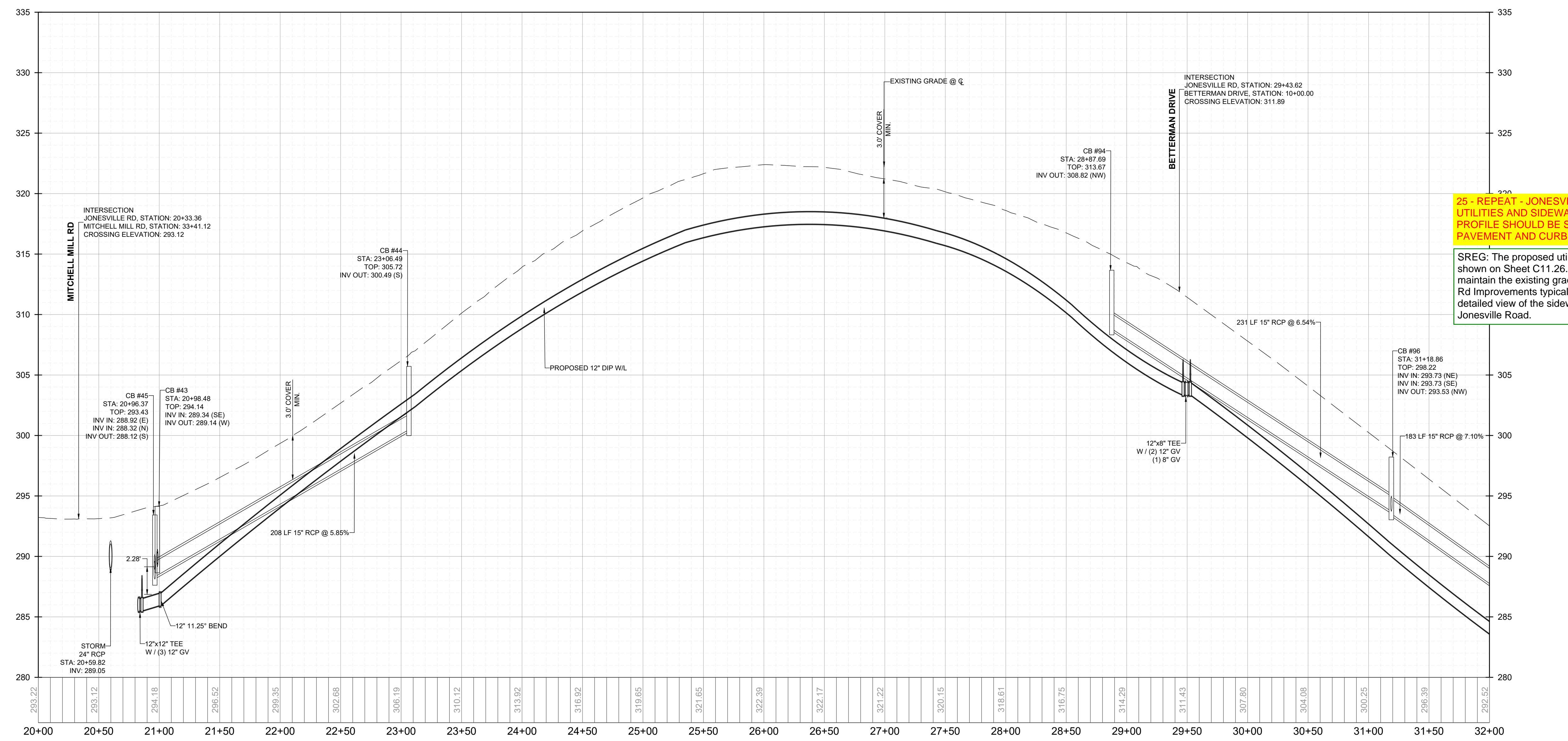
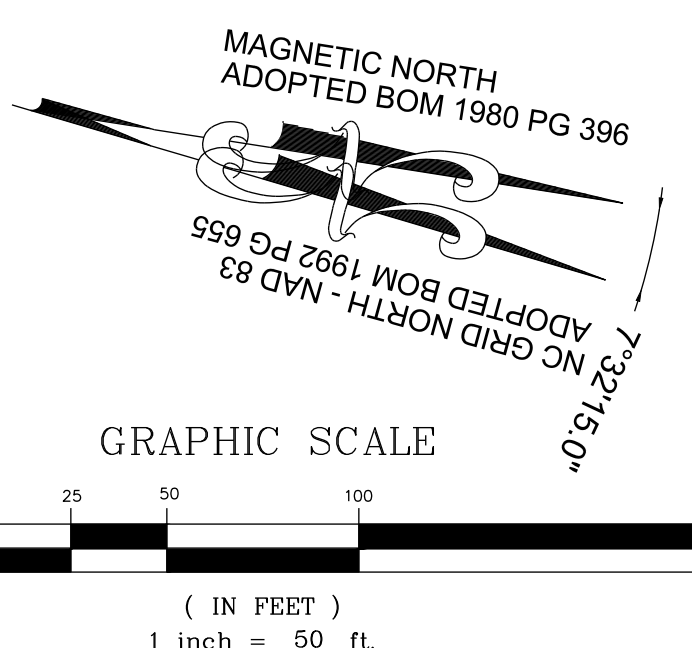
RESERVE @ MITCHELL MILL
TOWN OF ROLESVILLE, WAKE COUNTY, NORTH CAROLINA
CONSTRUCTION PLANS
OFF-SITE JONESVILLE RD -
PLAN & PROFILE

DRAWING SHEET
C-11.25

THIS PLANSET AND ANY ASSOCIATED DOCUMENTS ARE PRELIMINARY AND NOT AUTHORIZED FOR CONSTRUCTION UNTIL SIGNED, DATED, AND OFFICIALLY RELEASED FOR CONSTRUCTION BY THE ENGINEER OF RECORD.



OFF-SITE JONESVILLE RD - PLAN
HORIZONTAL: 1" = 50'




OFF-SITE JONESVILLE RD - PROFILE
VERTICAL: 1" = 5'
HORIZONTAL: 1" = 50'

25 - REPEAT - JONESVILLE ROAD HAS PROPOSED UTILITIES AND SIDEWALK; PROPOSED GRADE PROFILE SHOULD BE SHOWN SINCE NEW PAVEMENT AND CURB IS BEING CONSTRUCTED

SREG: The proposed utilities on Jonesville Rd are shown on Sheet C11.26. The road widening will maintain the existing grade. Please see the Jonesville Rd Improvements typical section on Sheet D2.0 for detailed view of the sidewalk and cross slopes along Jonesville Road.

NO.	REVISIONS	DATE	BY
1			
2			



STRONGROCK
ENGINEERING GROUP

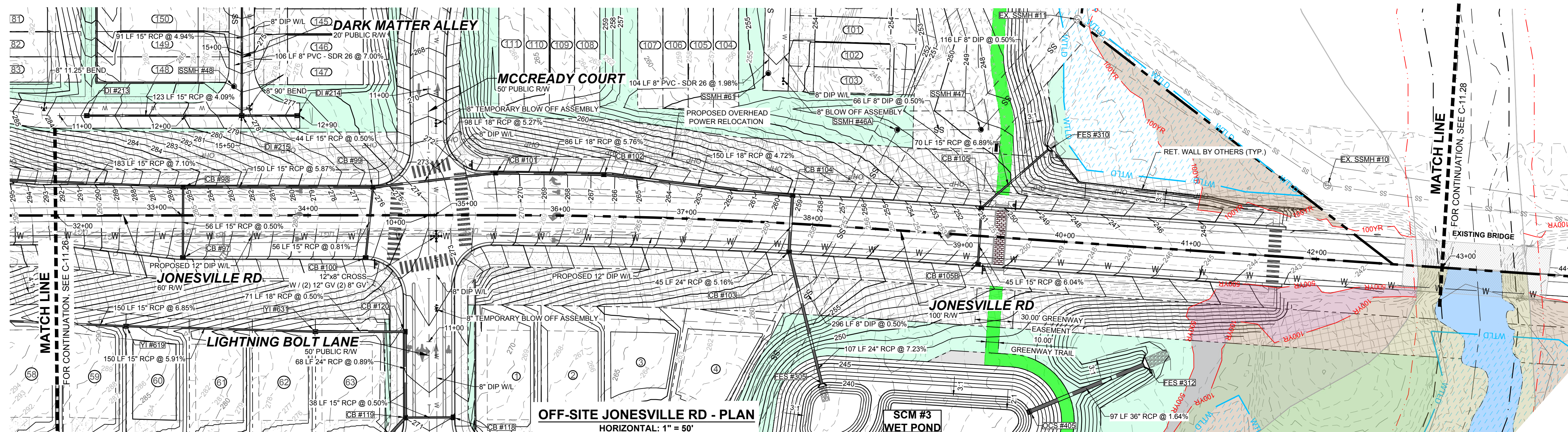
STRONG ROCK ENGINEERING GROUP, PLLC | COMPANY LICENSE # P-2166
305 CHURCH AT NORTH HILLS STREET, SUITE 1110 RALEIGH, NC 27609 | INFORMATION@STRONGROCKGROUP.COM

STRONG ROCK PROJECT	NOT FOR CONSTRUCTION	SCALE	DESIGNED BY	DRAWN BY	CHECKED BY
PSP-25-03	AS SHOWN	JWL	SRG	JWL	JWL


RESERVE @ MITCHELL MILL
TOWN OF ROLESVILLE, WAKE COUNTY, NORTH CAROLINA
CONSTRUCTION PLANS
OFF-SITE JONESVILLE RD -
PLAN & PROFILE

DRAWING SHEET
C-11.26

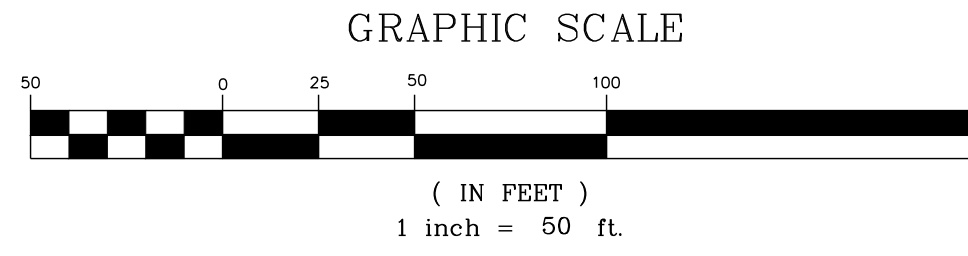
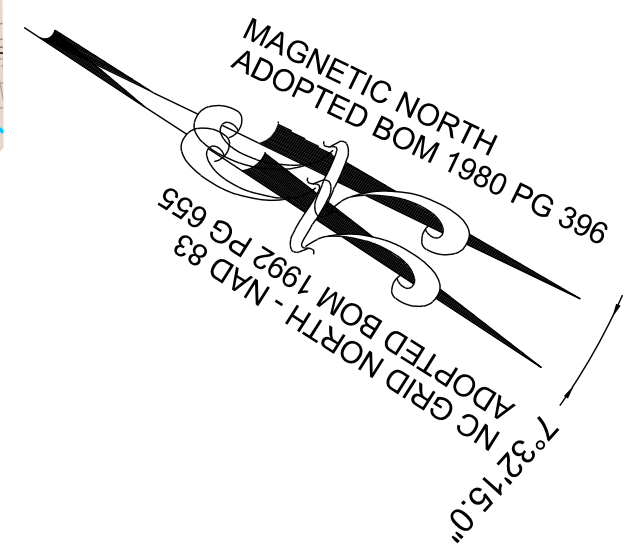
THIS PLANSET AND ANY ASSOCIATED DOCUMENTS ARE PRELIMINARY AND NOT AUTHORIZED FOR CONSTRUCTION UNTIL SIGNED, DATED, AND OFFICIALLY RELEASED FOR CONSTRUCTION BY THE ENGINEER OF RECORD.




OFF-SITE JONESVILLE RD - PLAN
HORIZONTAL: 1" = 50'



OFF-SITE JONESVILLE RD - PROFILE
VERTICAL: 1" = 5'
HORIZONTAL: 1" = 50'



NO.	REVISIONS	DATE	BY
1	CONSTRUCTION INFRASTRUCTURE DRAWINGS CDD-21-04		
2	TOWN OF ROLESVILLE CDD 12-24-04	11/01/2024	



STRONGROCK
ENGINEERING GROUP

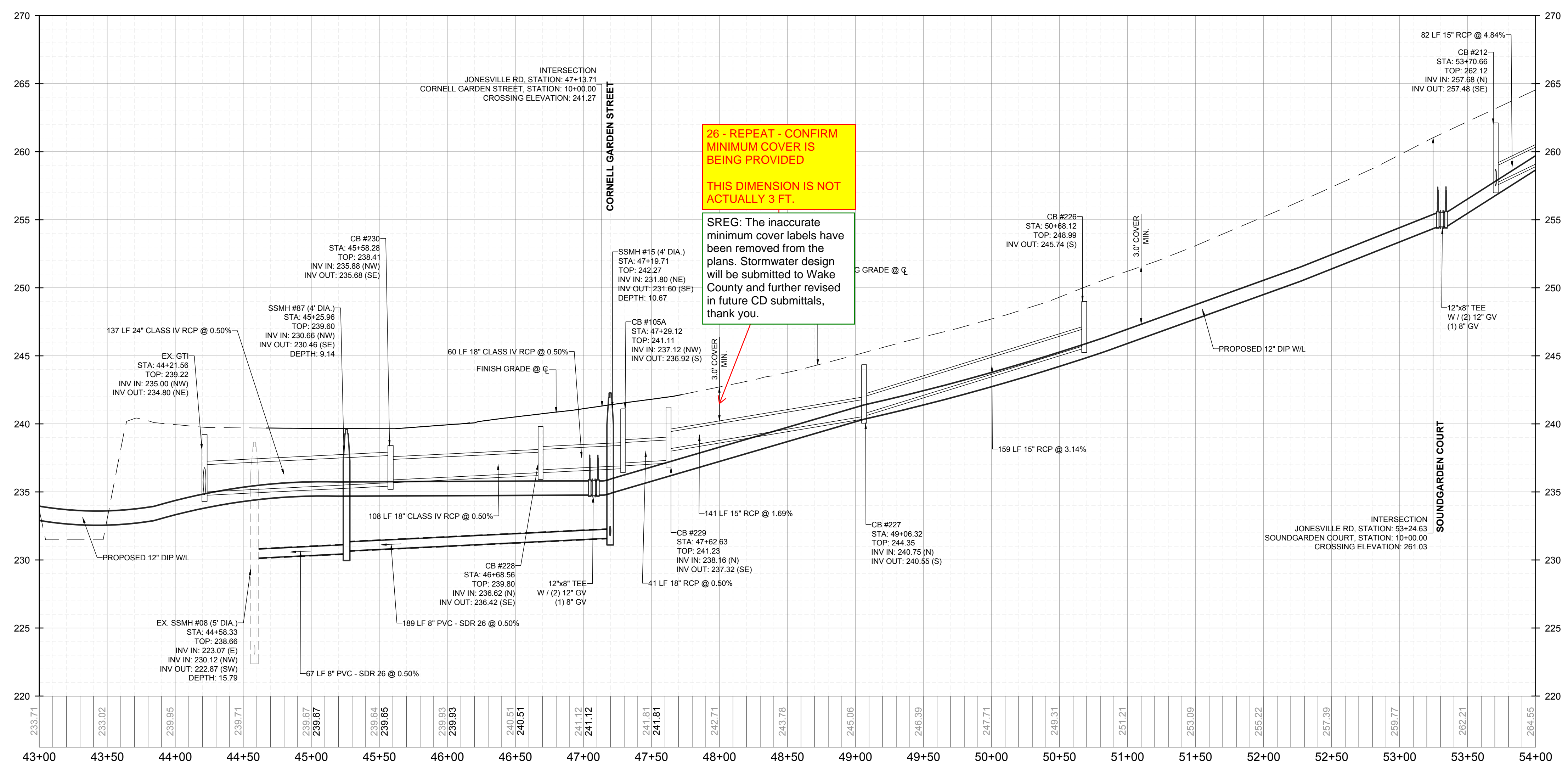
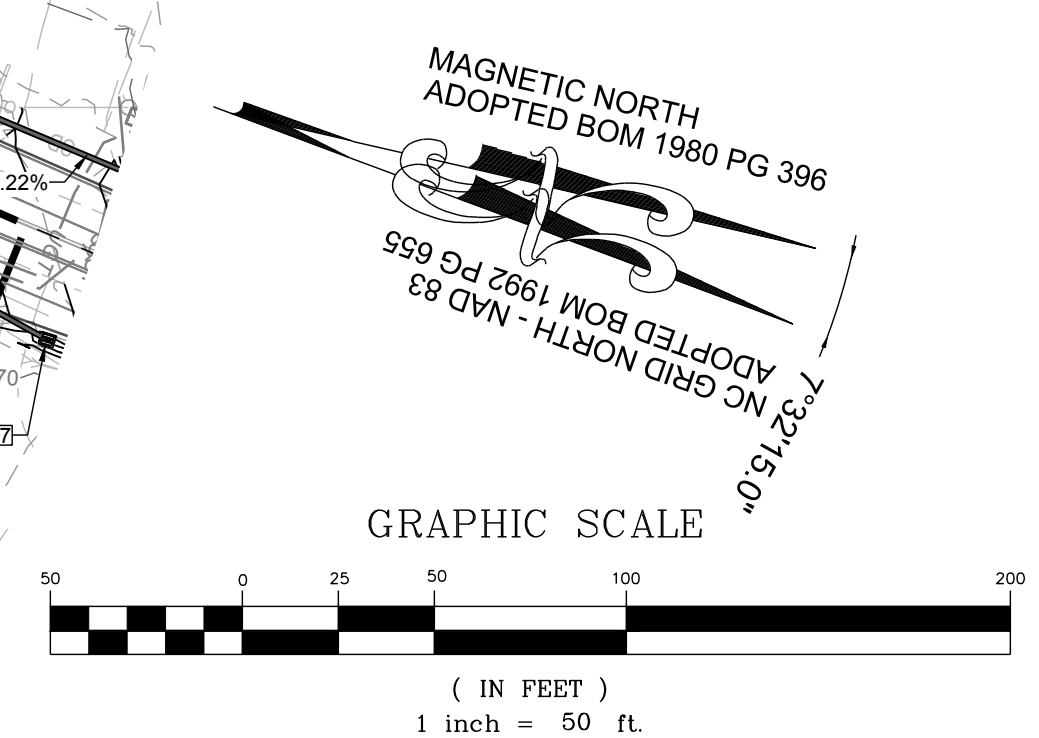
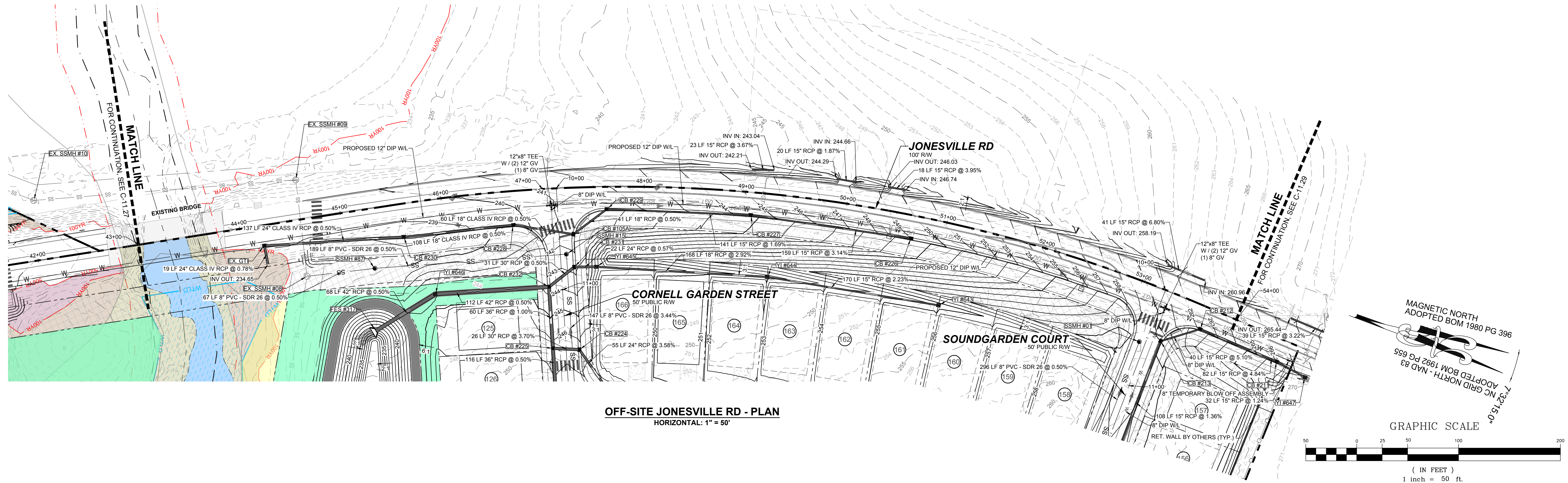
STRONG ROCK ENGINEERING GROUP, PLLC | COMPANY LICENSE # P-2166
305 CHURCH AT NORTH HILLS STREET, SUITE 1110 RALEIGH, NC 27609 | INFORMATION@STRONGROCKGROUP.COM

STRONG ROCK PROJECT	STRONG ROCK PROJECT P-SP-21-03
NOT FOR CONSTRUCTION	NOT FOR CONSTRUCTION
SCALE	AS SHOWN
DESIGNED BY	JWL
DRAWN BY	SRG
CHECKED BY	JWL

RESERVE @ MITCHELL MILL
TOWN OF ROLESVILLE, WAKE COUNTY, NORTH CAROLINA
CONSTRUCTION PLANS
OFF-SITE JONESVILLE RD
- PLAN & PROFILE

DRAWING SHEET
C-11.27

THIS PLANSET AND ANY ASSOCIATED DOCUMENTS ARE PRELIMINARY AND NOT AUTHORIZED FOR CONSTRUCTION UNTIL SIGNED, DATED, AND OFFICIALLY RELEASED FOR CONSTRUCTION BY THE ENGINEER OF RECORD.




26 - REPEAT - CONFIRM MINIMUM COVER IS BEING PROVIDED

THIS DIMENSION IS NOT ACTUALLY 3 FT.

SREG: The inaccurate minimum cover labels have been removed from the plans. Stormwater design will be submitted to Wake County and further revised in future CD submittals, thank you.

NO.	REVISIONS	DATE	BY
1			
2			



STRONGROCK
ENGINEERING GROUP

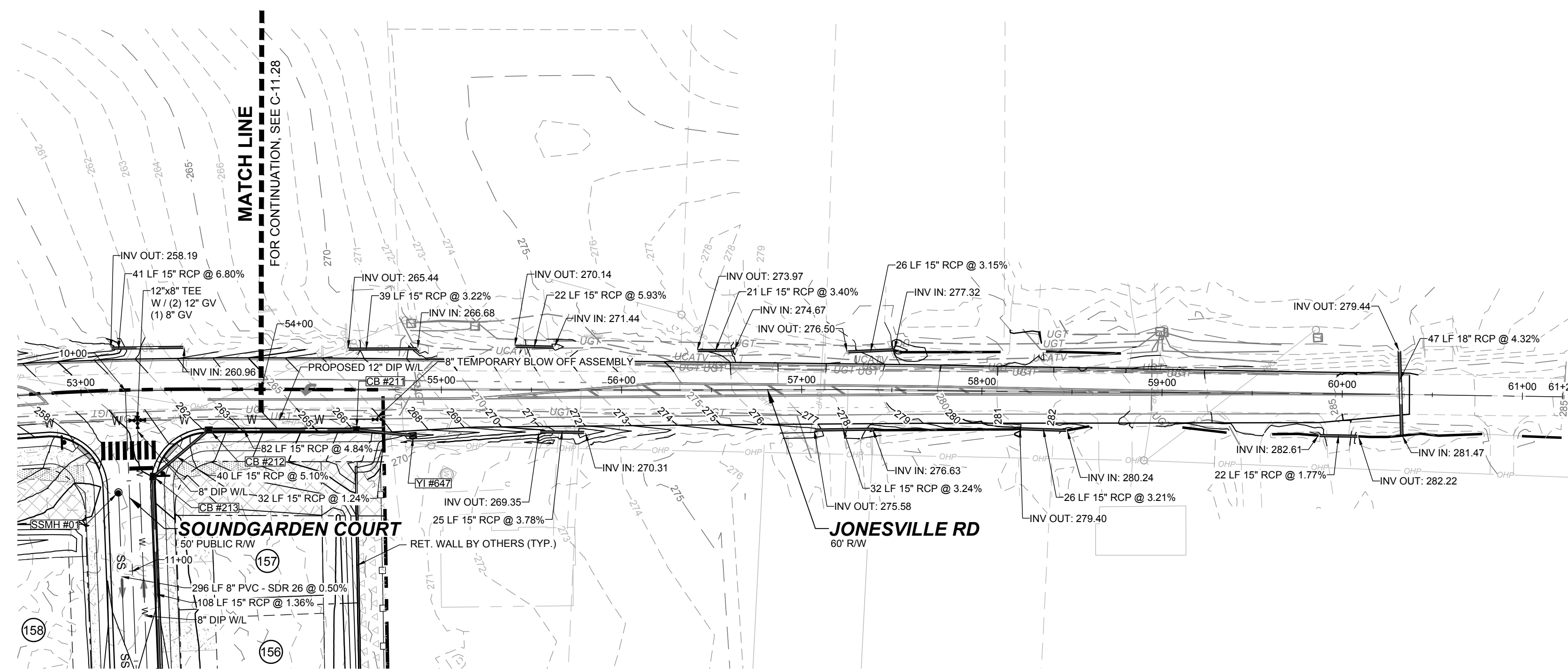
STRONG ROCK ENGINEERING GROUP, PLLC | COMPANY LICENSE # P-2166
305 CHURCH AT NORTH HILLS STREET, SUITE 1110 RALEIGH, NC 27609 | INFORMATION@STRONGROCKGROUP.COM

STRONG ROCK PROJECT	NOT FOR CONSTRUCTION	SCALE AS SHOWN	DESIGNED BY JWL	DRAWN BY SRG	CHECKED BY JWL
---------------------	----------------------	----------------	-----------------	--------------	----------------

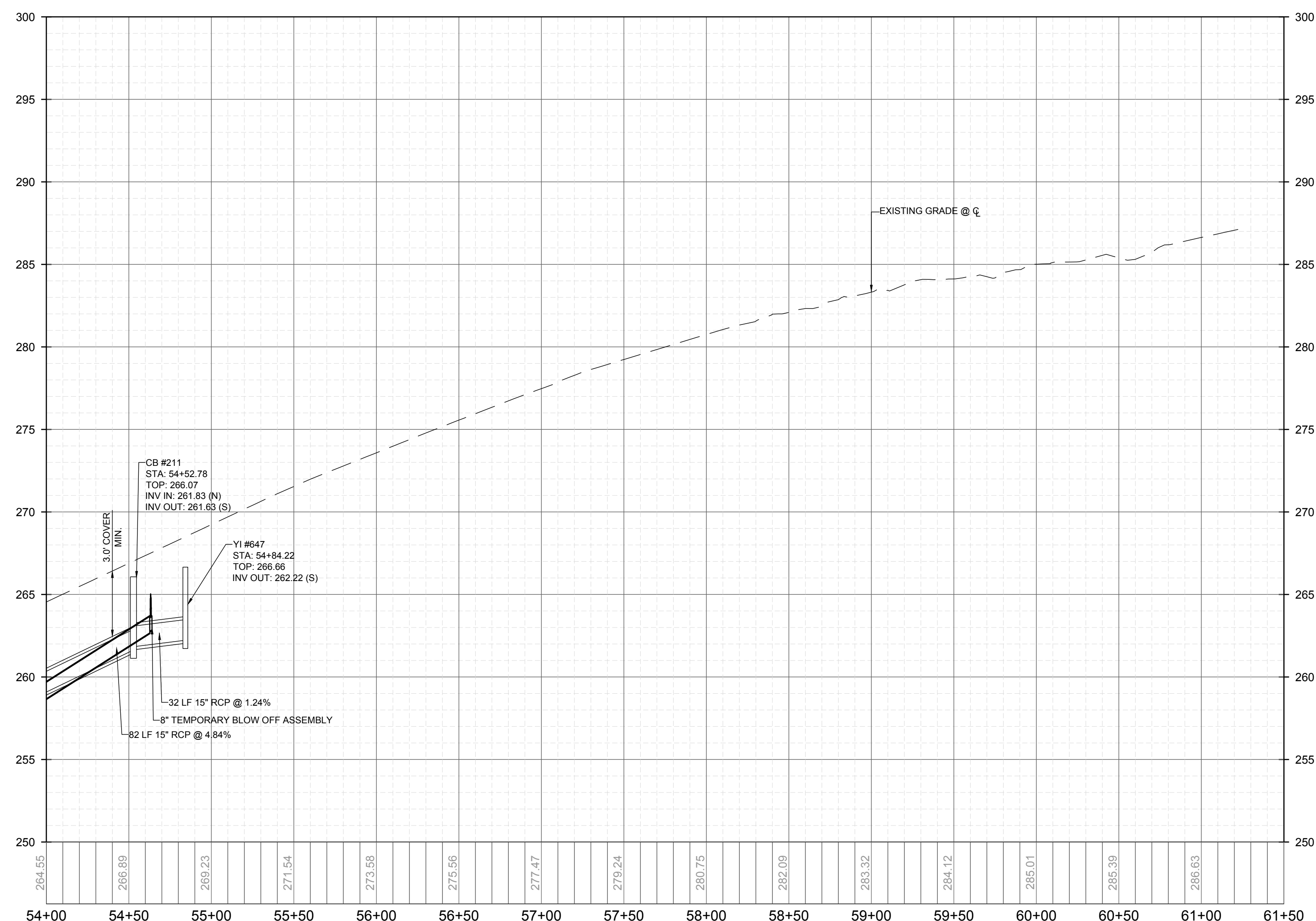

RESERVE @ MITCHELL MILL
TOWN OF ROLESVILLE, WAKE COUNTY, NORTH CAROLINA
CONSTRUCTION PLANS
OFF-SITE JONESVILLE RD -
PLAN & PROFILE

DRAWING SHEET
C-11.28

THIS PLANSET AND ANY ASSOCIATED DOCUMENTS ARE PRELIMINARY AND NOT AUTHORIZED FOR CONSTRUCTION UNTIL SIGNED, DATED, AND OFFICIALLY RELEASED FOR CONSTRUCTION BY THE ENGINEER OF RECORD.




OFF-SITE JONESVILLE RD - PLAN
HORIZONTAL: 1" = 50'



OFF-SITE JONESVILLE RD - PROFILE
VERTICAL: 1" = 5'
HORIZONTAL: 1" = 50'

NO.	REVISIONS	DATE	BY
1			
2			



STRONGROCK
ENGINEERING GROUP

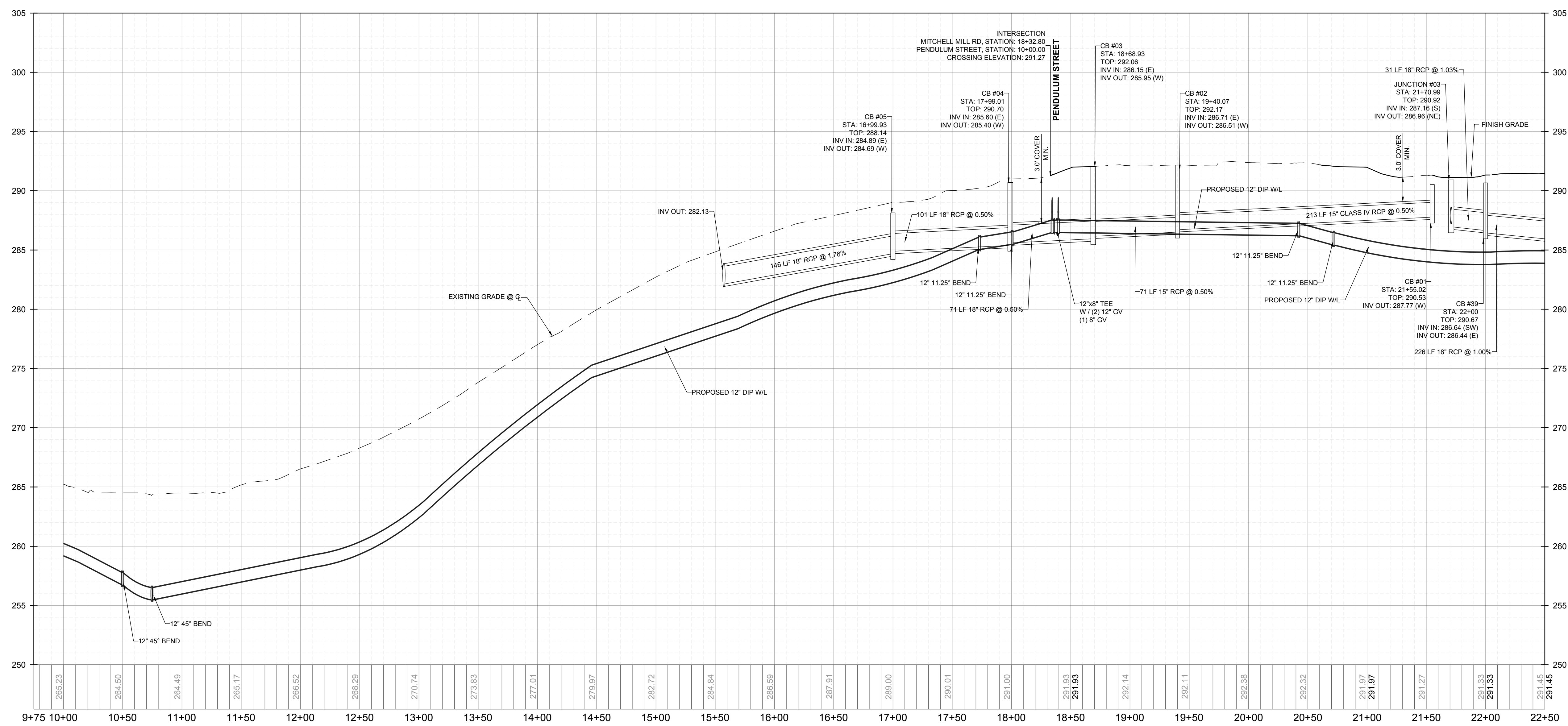
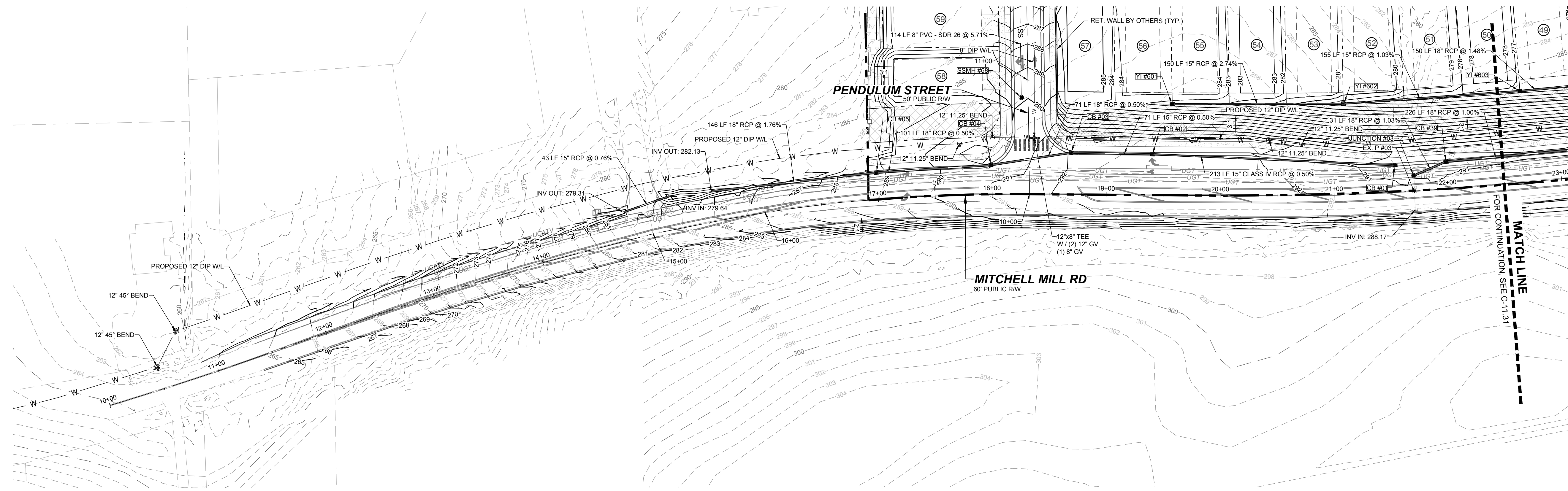
STRONG ROCK ENGINEERING GROUP, PLLC | COMPANY LICENSE # P-2166
305 CHURCH AT NORTH HILLS STREET, SUITE 1110 RALEIGH, NC 27609 | INFORMATION@STRONGROCKGROUP.COM

STRONG ROCK PROJECT	PSP-24-03
NOT FOR CONSTRUCTION	
SCALE	AS SHOWN
DESIGNED BY	JWL
DRAWN BY	SRG
CHECKED BY	JWL

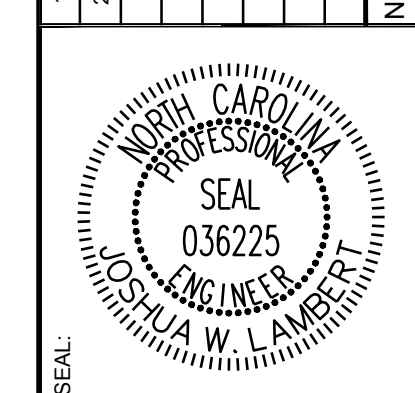
RESERVE @ MITCHELL MILL
TOWN OF ROLESVILLE, WAKE COUNTY, NORTH CAROLINA
CONSTRUCTION PLANS
OFF-SITE JONESVILLE RD -
PLAN & PROFILE

DRAWING SHEET
C-11.29

THIS PLANSET AND ANY ASSOCIATED DOCUMENTS ARE PRELIMINARY AND NOT AUTHORIZED FOR CONSTRUCTION UNTIL SIGNED, DATED, AND OFFICIALLY RELEASED FOR CONSTRUCTION BY THE ENGINEER OF RECORD.



NO.	REVISIONS	DATE	BY
1			
2			



STRONGROCK
ENGINEERING GROUP

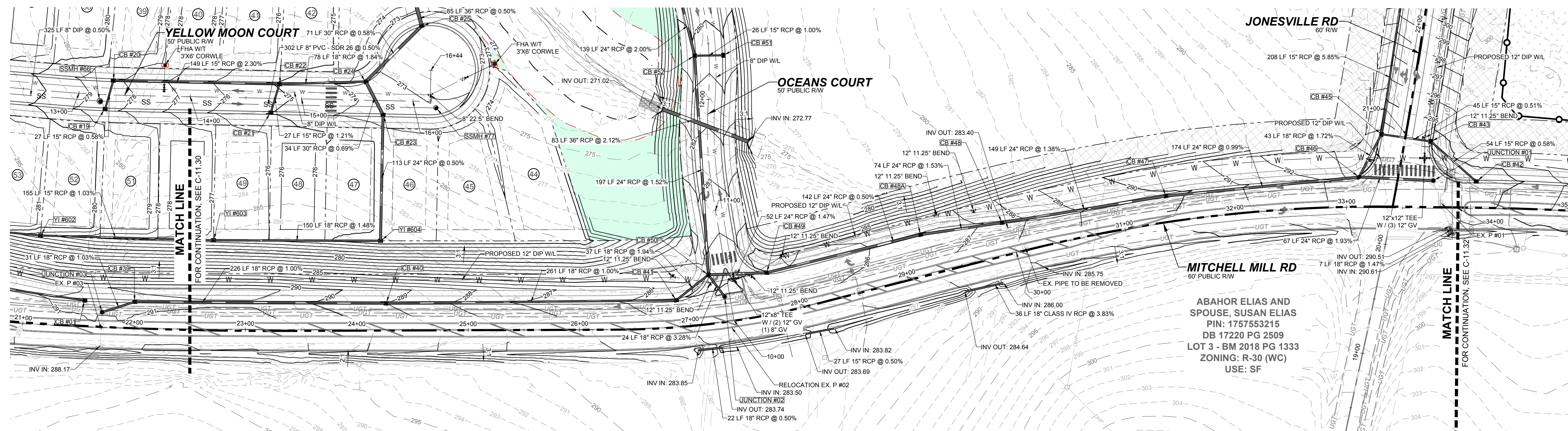
STRONG ROCK ENGINEERING GROUP, PLLC | COMPANY LICENSE # P-2766
305 CHURCH AT NORTH HILLS STREET, SUITE 1110 RALEIGH, NC 27609 | INFORMATION@STRONGROCKGROUP.COM

STRONG ROCK PROJECT	FOR CONSTRUCTION	SCALE AS SHOWN	DESIGNED BY JWL	DRAWN BY SRG	CHECKED BY JWL
---------------------	------------------	----------------	-----------------	--------------	----------------

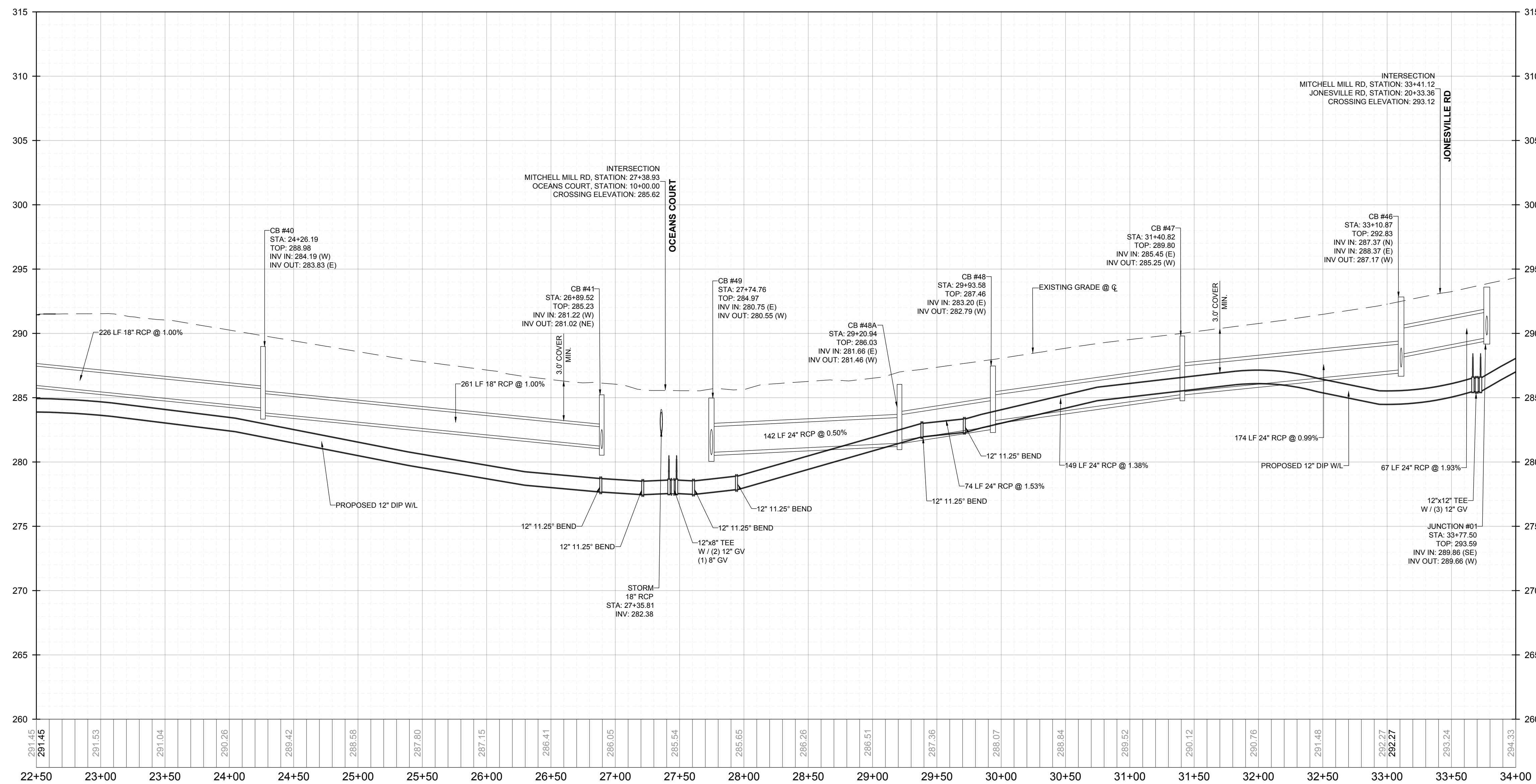
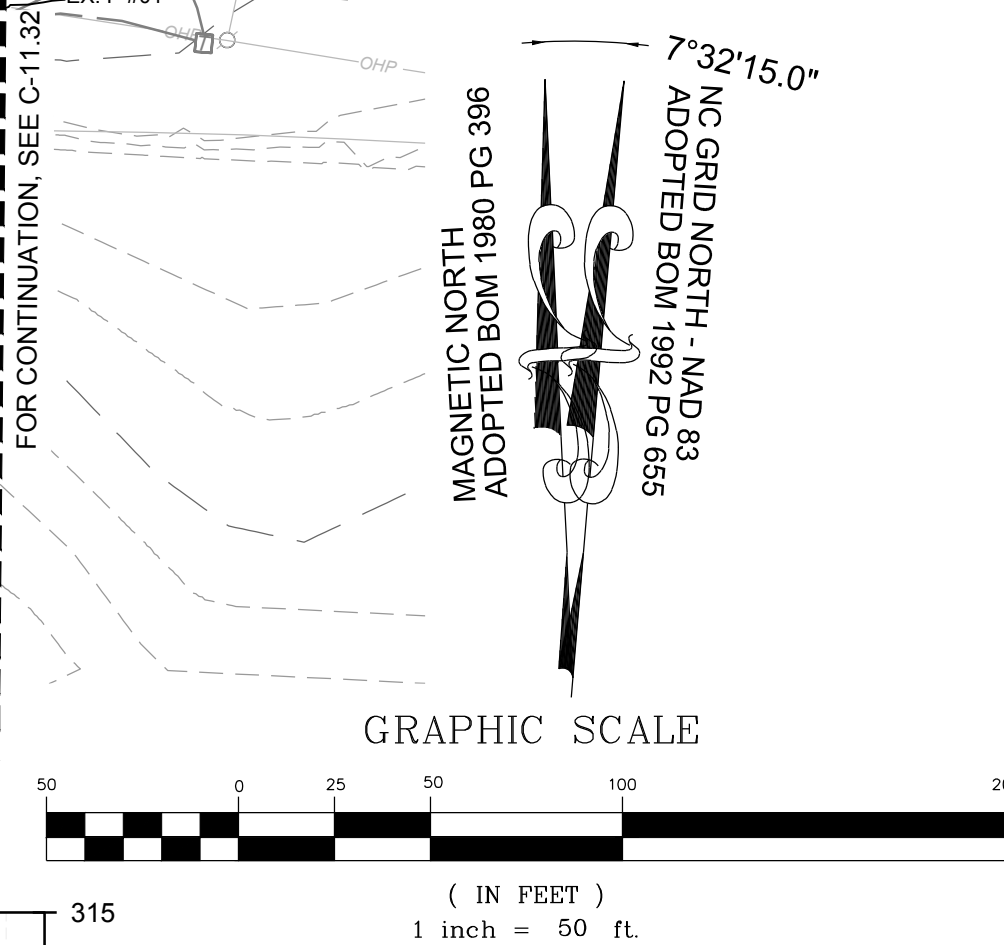
RESERVE @ MITCHELL MILL
TOWN OF ROLESVILLE, WAKE COUNTY, NORTH CAROLINA
CONSTRUCTION PLANS
OFF-SITE MITCHELL MILL RD -
PLAN & PROFILE

DRAWING SHEET
C-11.30

THIS PLANSET AND ANY ASSOCIATED DOCUMENTS ARE PRELIMINARY AND NOT AUTHORIZED FOR CONSTRUCTION UNTIL SIGNED, DATED, AND OFFICIALLY RELEASED FOR CONSTRUCTION BY THE ENGINEER OF RECORD.




OFF-SITE MITCHELL MILL RD - PLAN
HORIZONTAL: 1" = 50'



OFF-SITE MITCHELL MILL RD - PROFILE
VERTICAL: 1" = 5'
HORIZONTAL: 1" = 50'

NO.	REVISIONS	DATE	BY
1			
2			



STRONGROCK
ENGINEERING GROUP

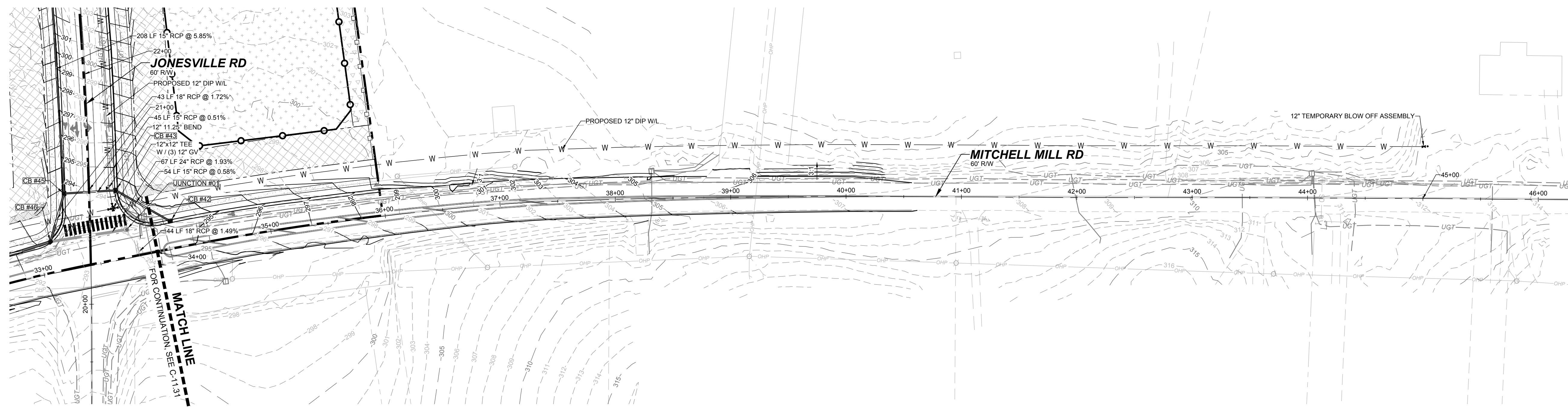
STRONG ROCK ENGINEERING GROUP, PLLC | COMPANY LICENSE # P-2166
305 CHURCH AT NORTH HILLS STREET, SUITE 1110 RALEIGH, NC 27609 | INFORMATION@STRONGROCKGROUP.COM

STRONG ROCK PROJECT	PSP-23-03
NOT FOR CONSTRUCTION	
SCALE	AS SHOWN
DESIGNED BY	JWL
DRAWN BY	SRG
CHECKED BY	JWL

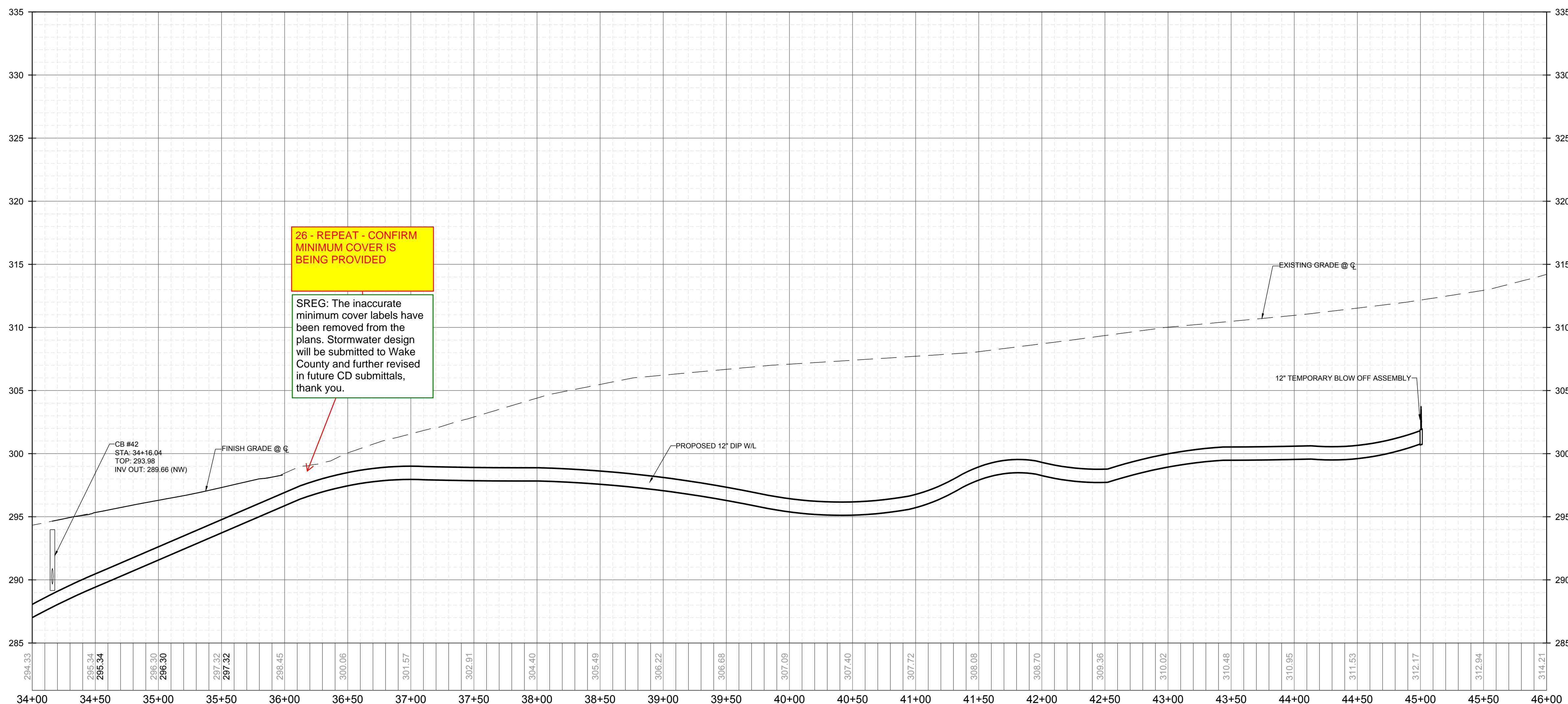
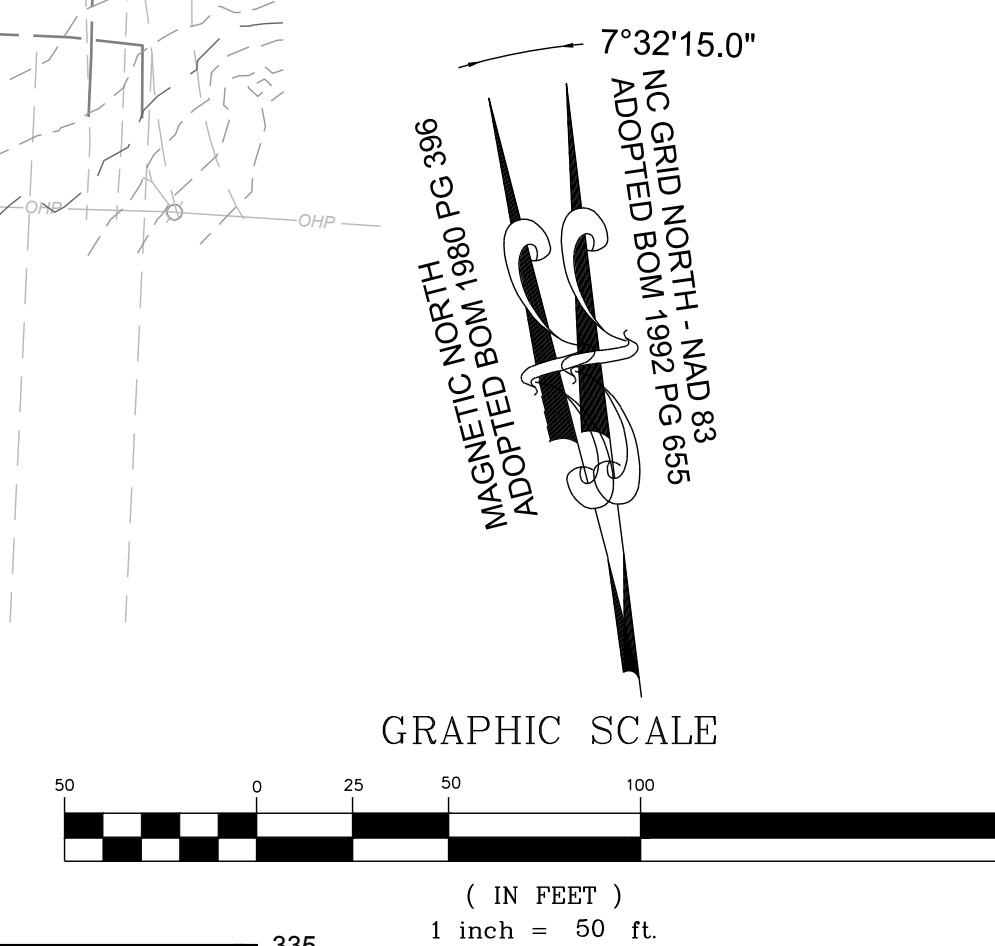
RESERVE @ MITCHELL MILL
TOWN OF ROLESVILLE, WAKE COUNTY, NORTH CAROLINA
CONSTRUCTION PLANS
OFF-SITE MITCHELL MILL RD -
PLAN & PROFILE

DRAWING SHEET
C-11.31

THIS PLANSET AND ANY ASSOCIATED DOCUMENTS ARE PRELIMINARY AND NOT AUTHORIZED FOR CONSTRUCTION UNTIL SIGNED, DATED, AND OFFICIALLY RELEASED FOR CONSTRUCTION BY THE ENGINEER OF RECORD.

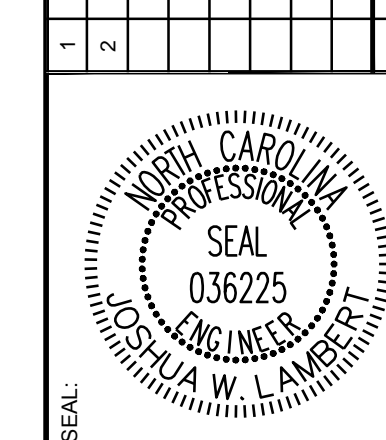


OFF-SITE MITCHELL MILL RD - PLAN
HORIZONTAL: 1" = 50'



OFF-SITE MITCHELL MILL RD - PROFILE
VERTICAL: 1" = 5'
HORIZONTAL: 1" = 50'

NO.	REVISIONS	DATE	BY
1			
2			



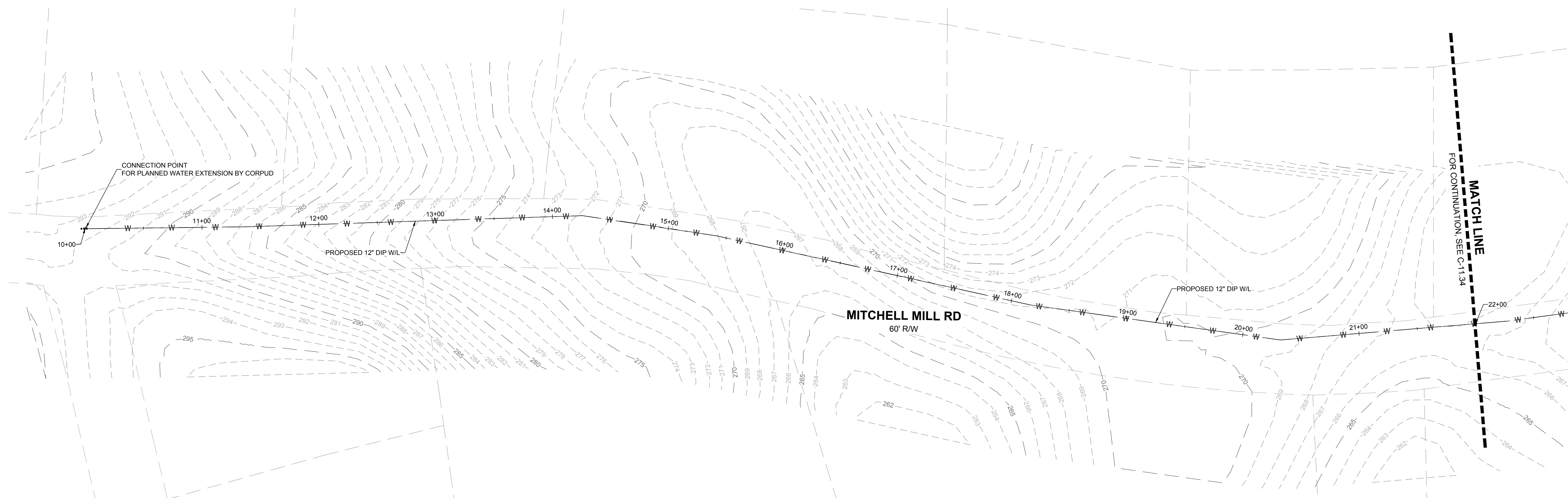
STRONGROCK
ENGINEERING GROUP
STRONG ROCK ENGINEERING GROUP, PLLC | COMPANY LICENSE # P-2166
305 CHURCH AT NORTH HILLS STREET, SUITE 1110 RALEIGH, NC 27609 | INFORMATION@STRONGROCKGROUP.COM

STRONG ROCK PROJECT	STRONG ROCK PROJECT
PSP-25-03	NOT FOR CONSTRUCTION
SCALE	AS SHOWN
DESIGNED BY	JWL
DRAWN BY	SRG
CHECKED BY	JWL

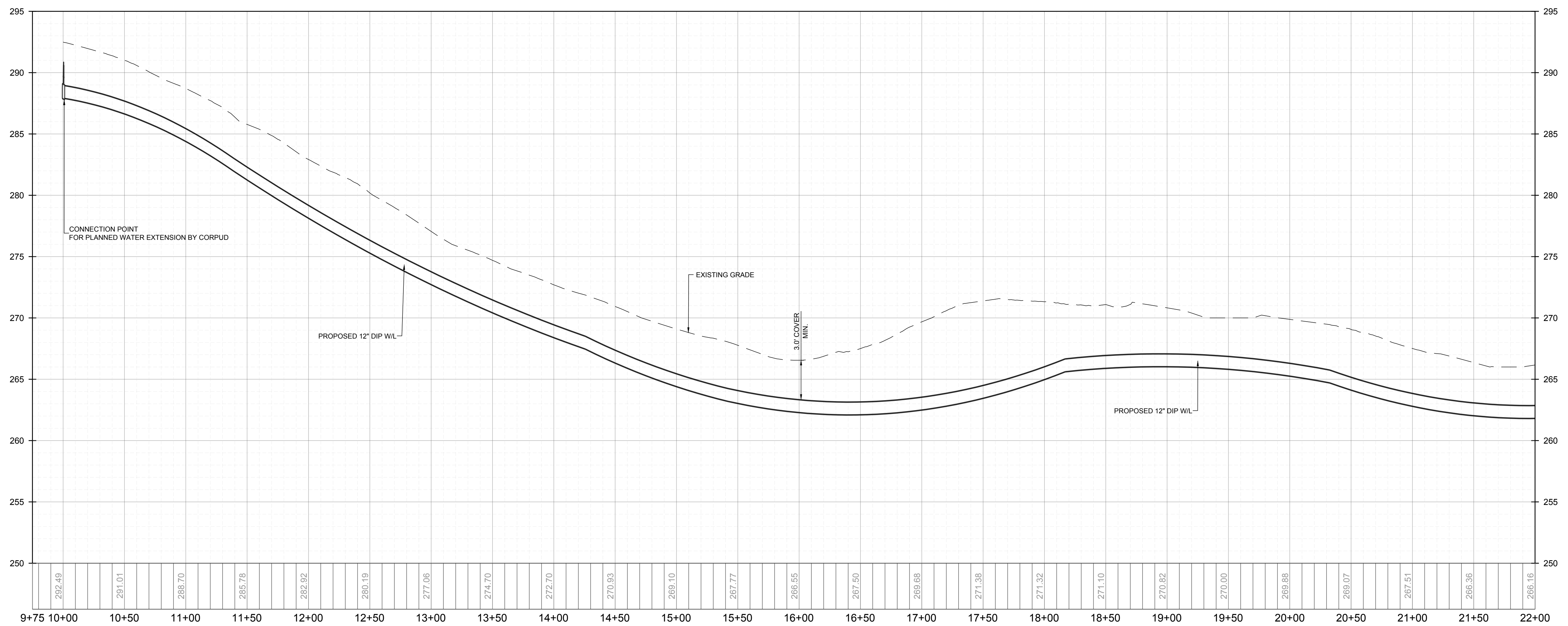
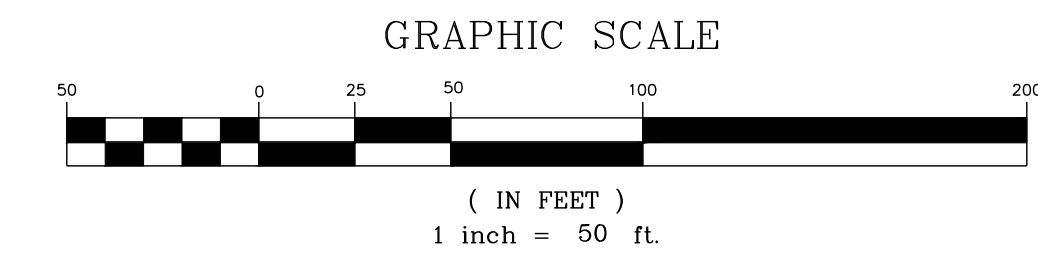
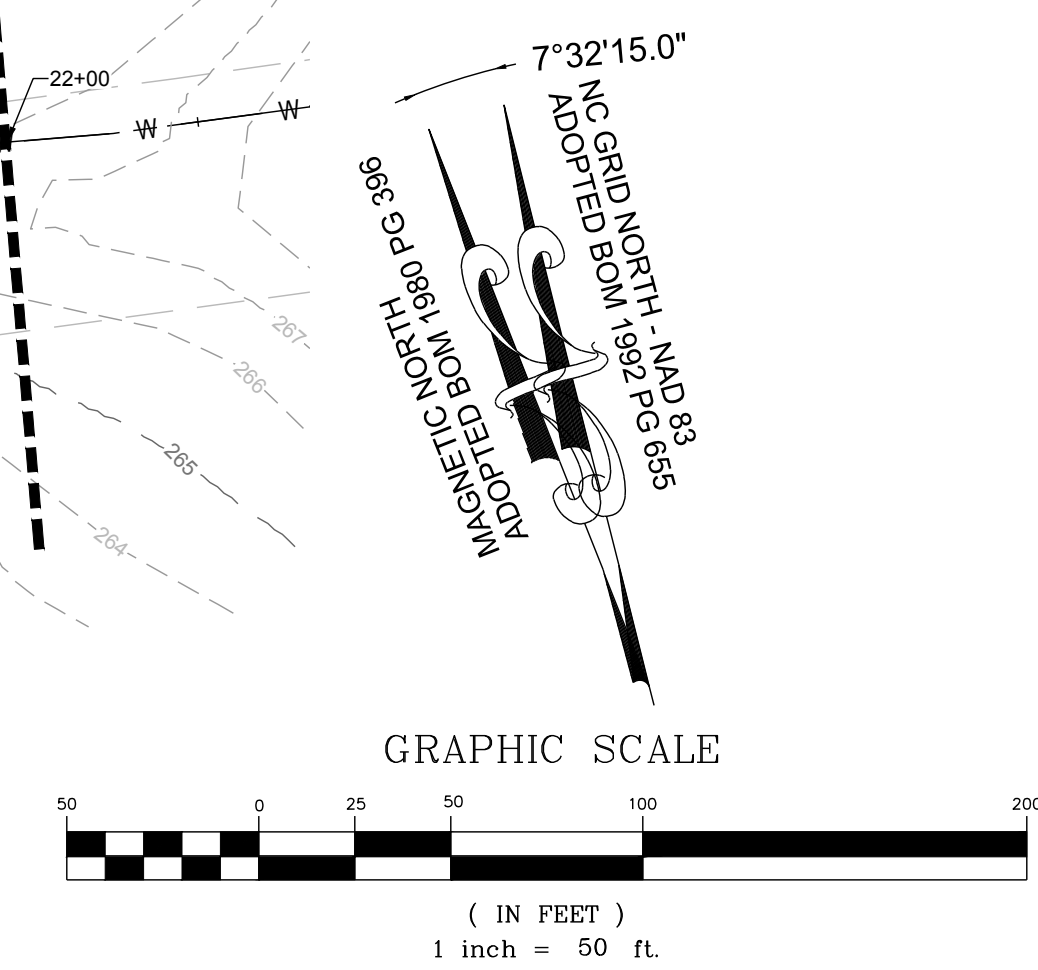
RESERVE @ MITCHELL MILL
TOWN OF ROLESVILLE, WAKE COUNTY, NORTH CAROLINA
CONSTRUCTION PLANS
OFF-SITE MITCHELL MILL RD -
PLAN & PROFILE

DRAWING SHEET
C-11.32

THIS PLANSET AND ANY ASSOCIATED DOCUMENTS ARE PRELIMINARY AND NOT AUTHORIZED FOR CONSTRUCTION UNTIL SIGNED, DATED, AND OFFICIALLY RELEASED FOR CONSTRUCTION BY THE ENGINEER OF RECORD.




OFF-SITE WATER MAIN STATION 10+00 - 22+00 - PLAN
HORIZONTAL: 1" = 50'



OFF-SITE WATER MAIN STATION 10+00 - 22+00 - PROFILE
VERTICAL: 1" = 5'
HORIZONTAL: 1" = 50'

NO.	REVISIONS	DATE	BY
1			
2			



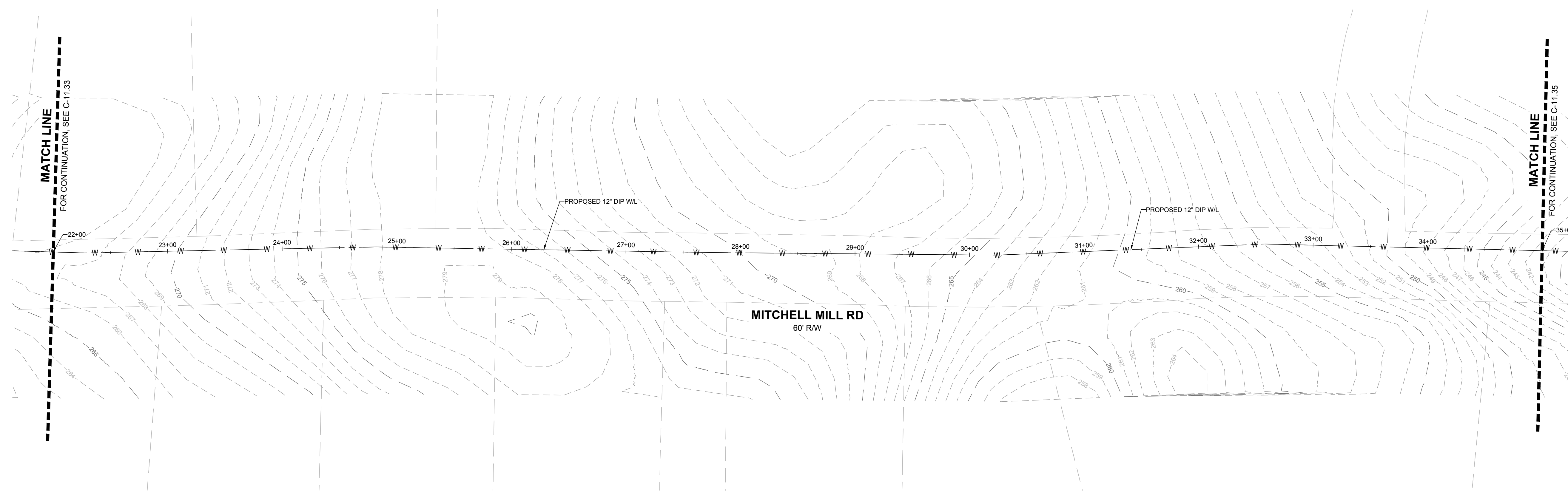
STRONGROCK
ENGINEERING GROUP
STRONG ROCK ENGINEERING GROUP, PLLC | COMPANY LICENSE # P-2166
305 CHURCH AT NORTH HILLS STREET, SUITE 1110 RALEIGH, NC 27609 | INFORMATION@STRONGROCKGROUP.COM

STRONG ROCK PROJECT	STRONG ROCK PROJECT
PSP-24-03	PSP-24-03
NOT FOR CONSTRUCTION	NOT FOR CONSTRUCTION
SCALE AS SHOWN	SCALE AS SHOWN
DESIGNED BY JWL	DESIGNED BY JWL
DRAWN BY SRG	DRAWN BY SRG
CHECKED BY JWL	CHECKED BY JWL

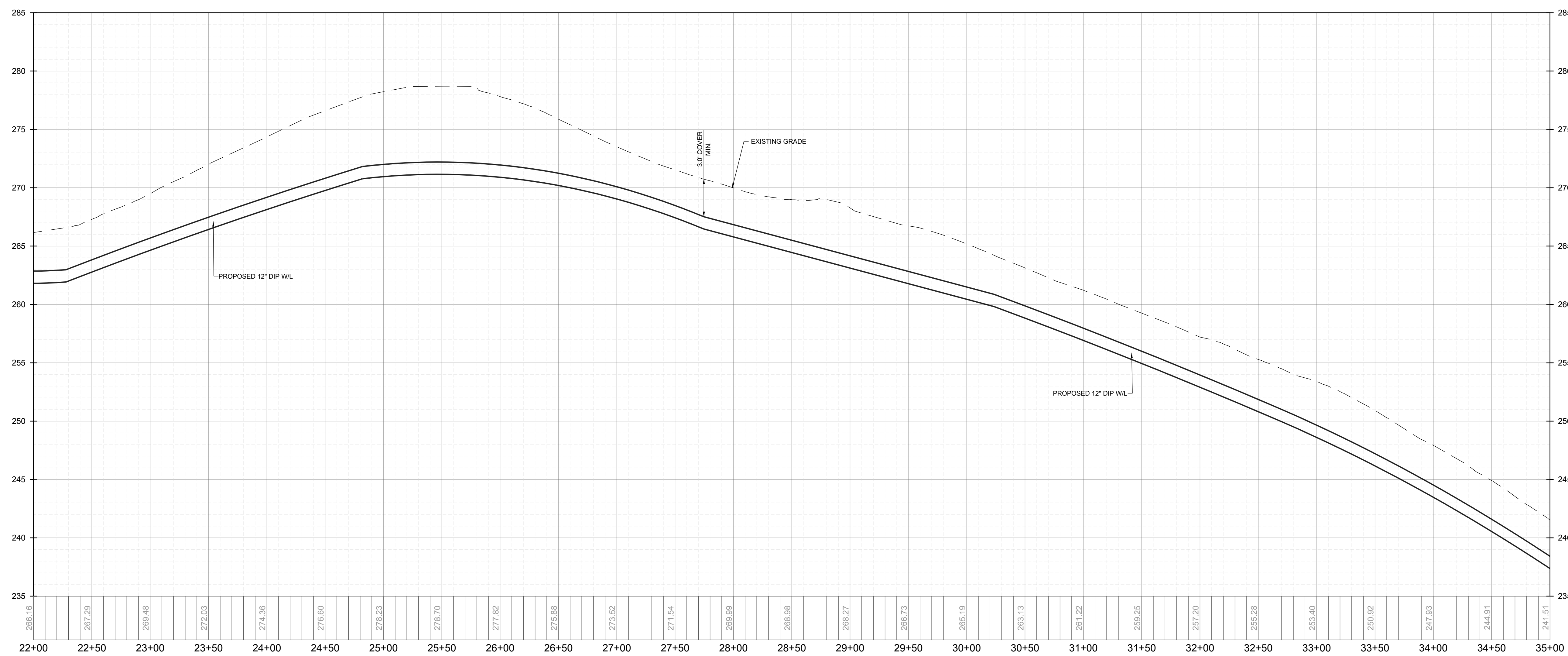
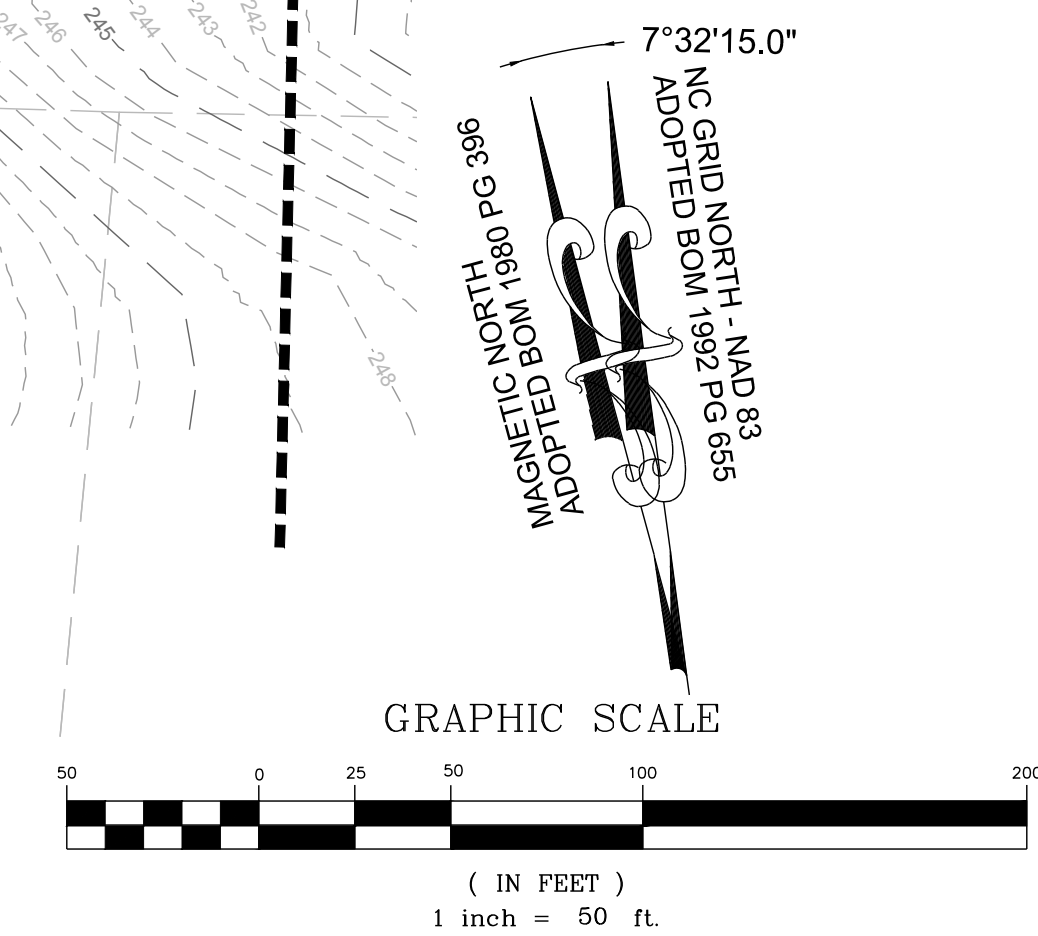
RESERVE @ MITCHELL MILL
TOWN OF ROLESVILLE, WAKE COUNTY, NORTH CAROLINA
CONSTRUCTION PLANS
OFF-SITE WATER MAIN -
PLAN & PROFILE

DRAWING SHEET
C-11.33

THIS PLANSET AND ANY ASSOCIATED DOCUMENTS ARE PRELIMINARY AND NOT AUTHORIZED FOR CONSTRUCTION UNTIL SIGNED, DATED, AND OFFICIALLY RELEASED FOR CONSTRUCTION BY THE ENGINEER OF RECORD.




OFF-SITE WATER MAIN STATION 22+00 - 35+00 - PLAN
HORIZONTAL: 1" = 50'



OFF-SITE WATER MAIN STATION 22+00 - 35+00 - PROFILE
VERTICAL: 1" = 5'
HORIZONTAL: 1" = 50'

SRG	BY
11/01/2024	
CONSTRUCTION INFRASTRUCTURE DRAWINGS CDD-24-04	REVISIONS
TOWN OF ROLESVILLE CDD V2-24-04	DATE
1	No.
2	

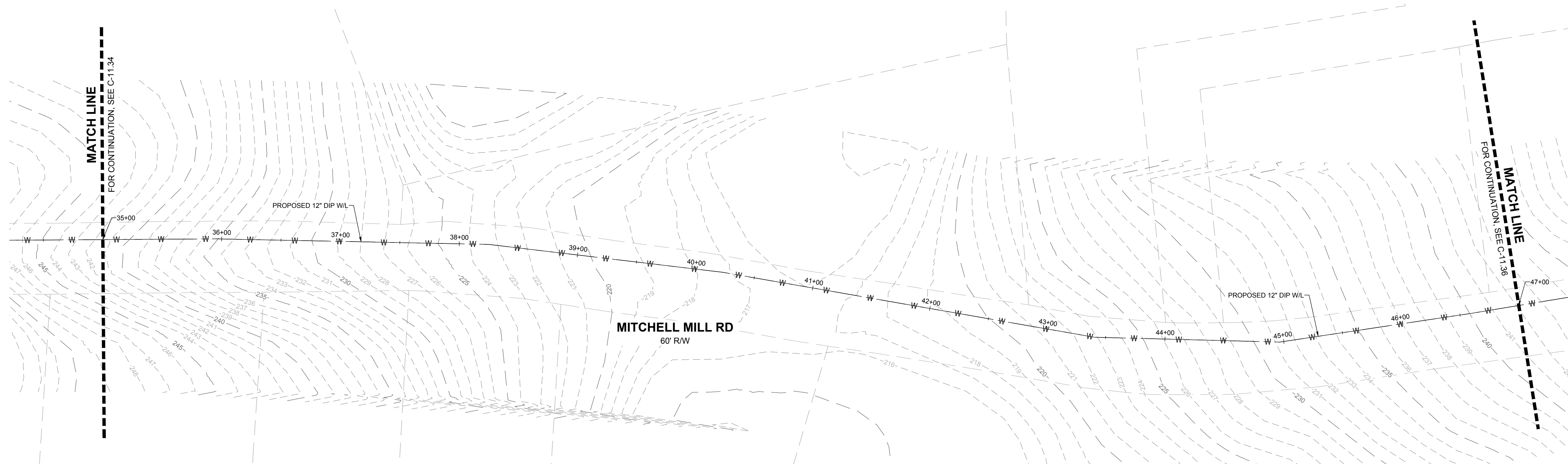


STRONGROCK
ENGINEERING GROUP
STRONG ROCK ENGINEERING GROUP, PLLC | COMPANY LICENSE # P-2166
305 CHURCH AT NORTH HILLS STREET, SUITE 1110 RALEIGH, NC 27609 | INFORMATION@STRONGROCKGROUP.COM

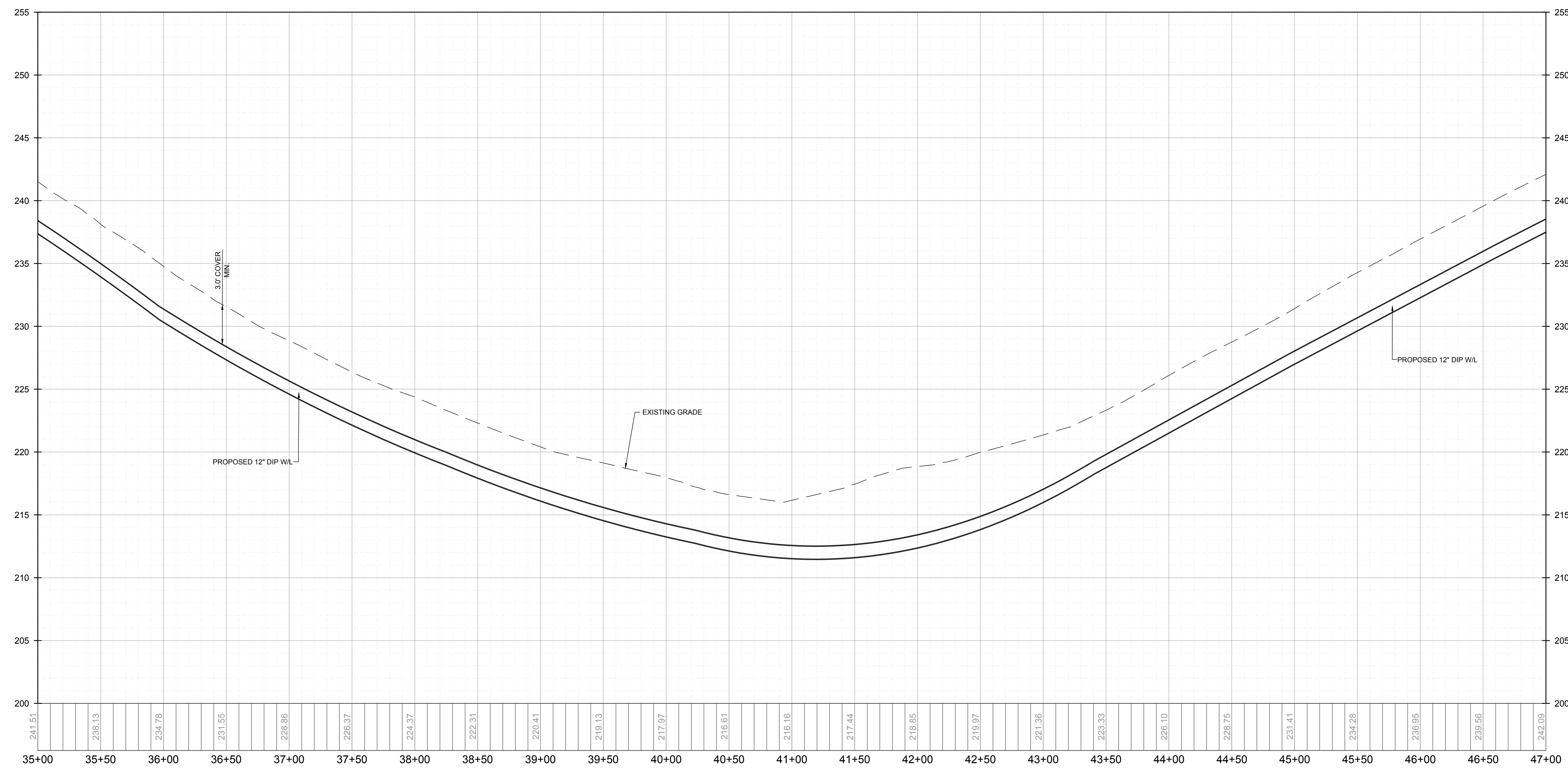
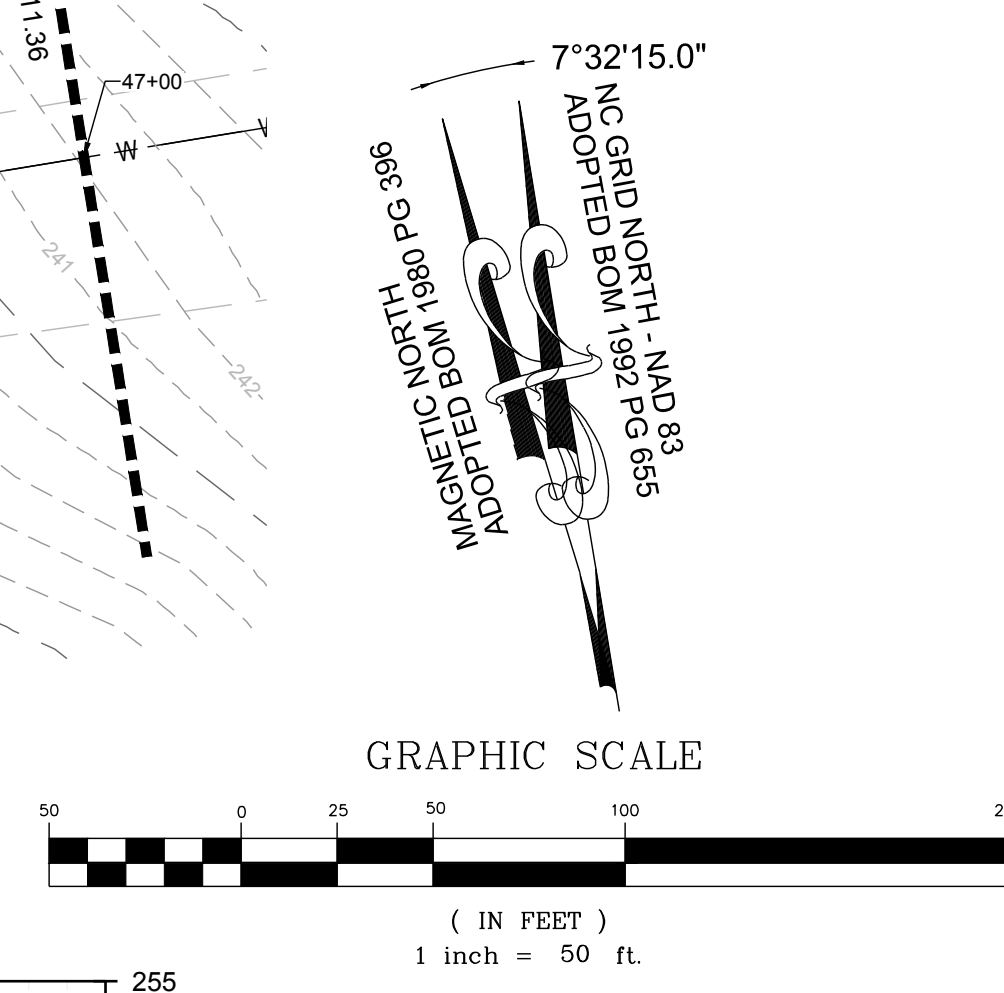
STRONG ROCK PROJECT	DESIGNED BY	SRG	CHECKED BY	JWL
PSP-24-03	DRAWN BY	SRG		
NOT FOR CONSTRUCTION				
SCALE	AS SHOWN			

RESERVE @ MITCHELL MILL
TOWN OF ROLESVILLE, WAKE COUNTY, NORTH CAROLINA
CONSTRUCTION PLANS
OFF-SITE WATER MAIN -
PLAN & PROFILE

DRAWING SHEET
C-11.34




OFF-SITE WATER MAIN STATION 35+00 - 47+00 - PLAN
HORIZONTAL: 1" = 50'



OFF-SITE WATER MAIN STATION 35+00 - 47+00 - PROFILE
VERTICAL: 1" = 5'
HORIZONTAL: 1" = 50'

THIS PLANSET AND ANY ASSOCIATED DOCUMENTS ARE PRELIMINARY AND NOT AUTHORIZED FOR CONSTRUCTION UNTIL SIGNED, DATED, AND OFFICIALLY RELEASED FOR CONSTRUCTION BY THE ENGINEER OF RECORD.

1	CONSTRUCTION INFRASTRUCTURE DRAWINGS CDD-24-04	SRG	BY
2	TOWN OF ROLESVILLE CDD V2-24-04	SRG	DATE
		NO.	REVISIONS

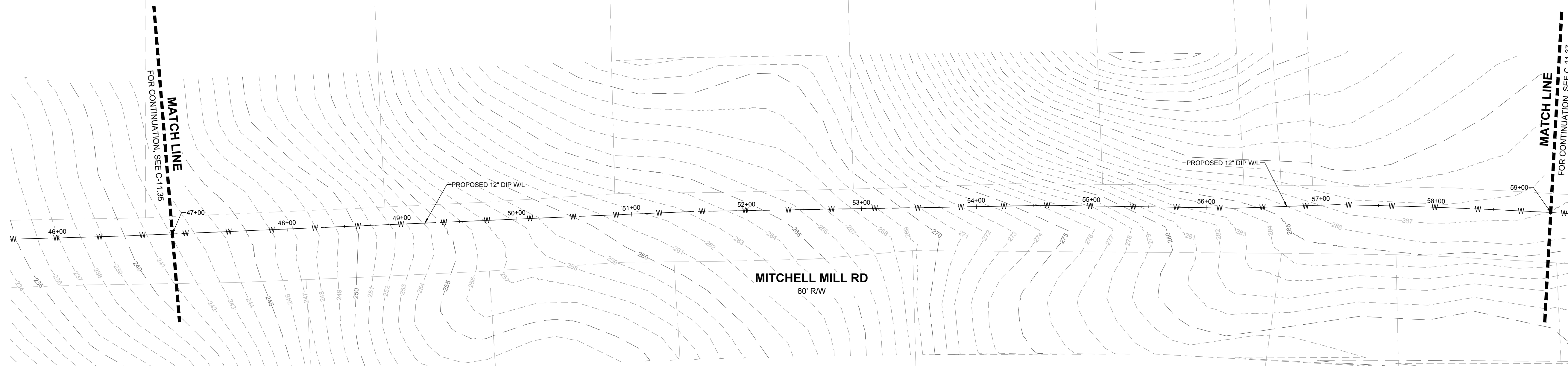


STRONGROCK
ENGINEERING GROUP
STRONG ROCK ENGINEERING GROUP, PLLC | COMPANY LICENSE # P-2166
305 CHURCH AT NORTH HILLS STREET, SUITE 1110 RALEIGH, NC 27609 | INFORMATION@STRONGROCKGROUP.COM

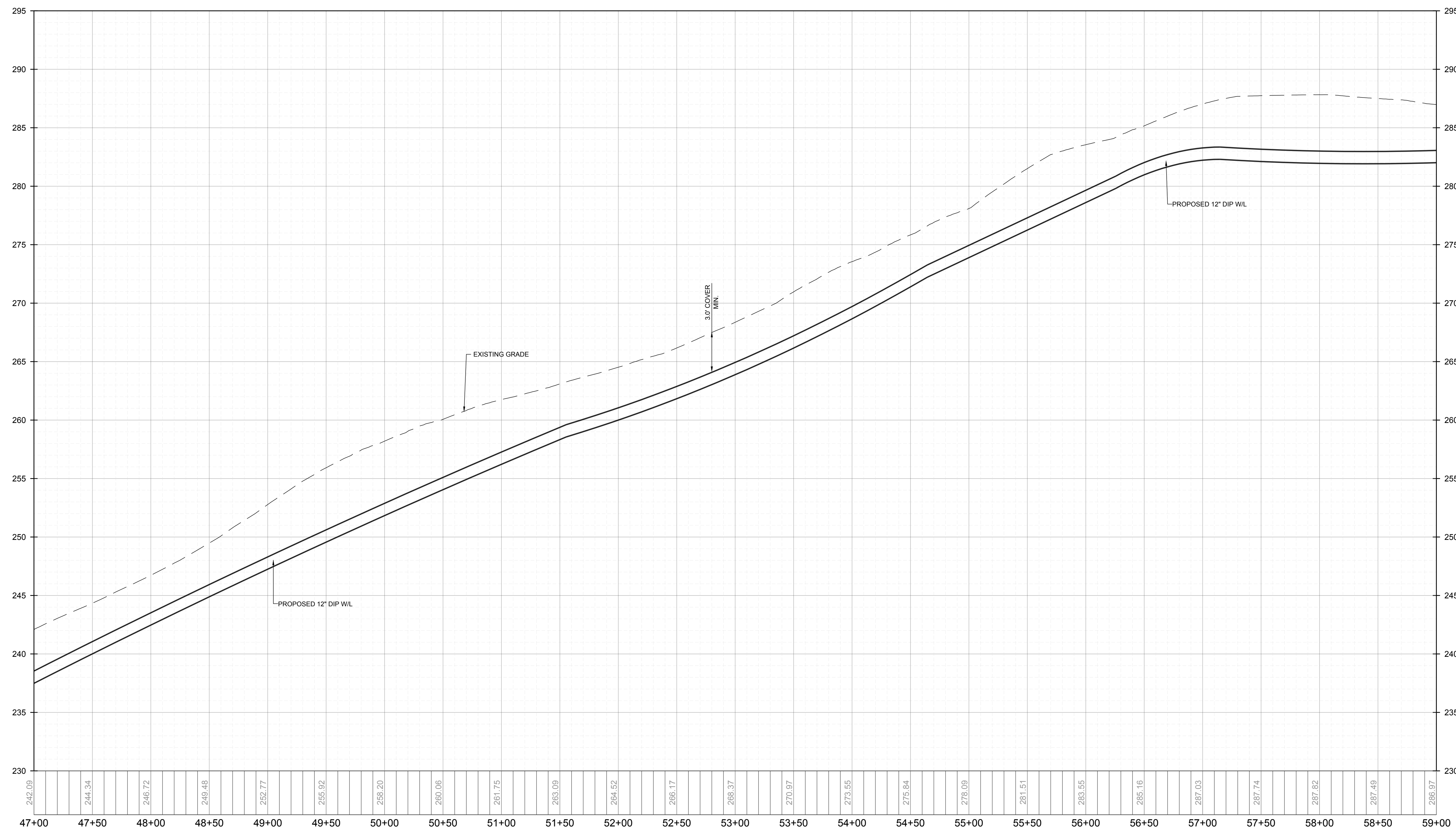
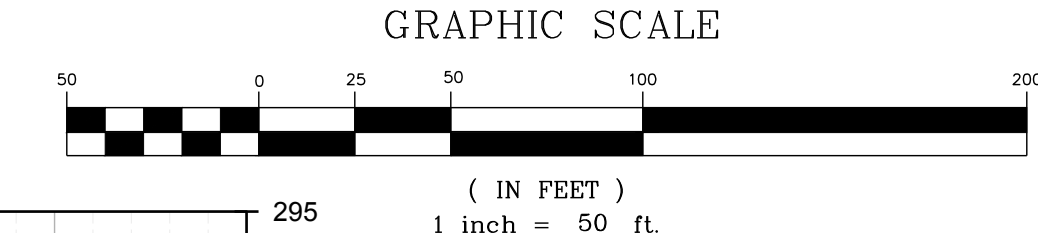
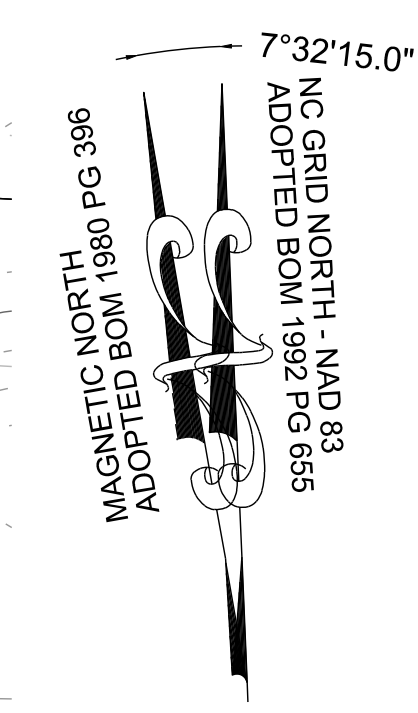
STRONG ROCK PROJECT	STRONG ROCK PROJECT	DESIGNED BY	JWL	CHECKED BY	JWL
PSP-24-03	NOT FOR CONSTRUCTION	DRAWN BY	SRG		
SCALE	AS SHOWN				

RESERVE @ MITCHELL MILL
TOWN OF ROLESVILLE, WAKE COUNTY, NORTH CAROLINA
CONSTRUCTION PLANS
OFF-SITE WATER MAIN -
PLAN & PROFILE

DRAWING SHEET
C-11.35




OFF-SITE WATER MAIN STATION 47+00 - 59+00 - PLAN
HORIZONTAL: 1" = 50'



OFF-SITE WATER MAIN STATION 47+00 - 59+00 - PROFILE
VERTICAL: 1" = 5'
HORIZONTAL: 1" = 50'

242.09	244.34	246.72	249.48	252.77	255.92	258.20	260.06	261.75	263.09	264.52	266.17	268.37	270.97	273.55	275.84	278.09	281.51	283.55	285.16	287.03	287.74	287.82	287.49	286.97
--------	--------	--------	--------	--------	--------	--------	--------	--------	--------	--------	--------	--------	--------	--------	--------	--------	--------	--------	--------	--------	--------	--------	--------	--------

NO.	DATE	REVISIONS	BY
1			
2			



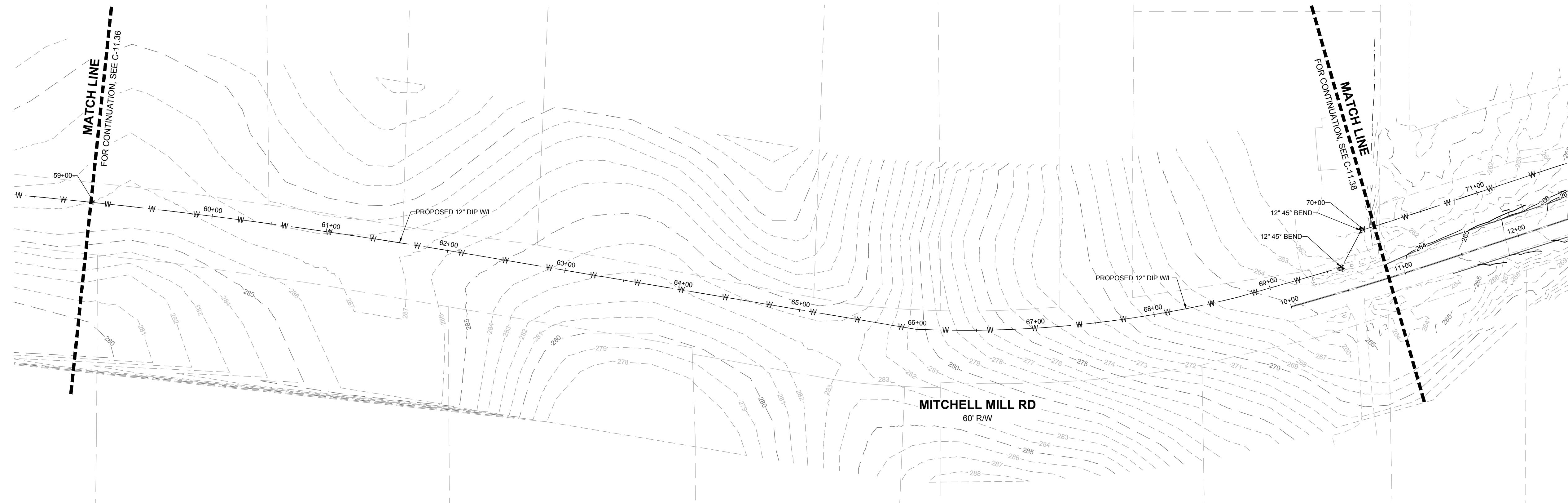
STRONGROCK
ENGINEERING GROUP
STRONG ROCK ENGINEERING GROUP, PLLC | COMPANY LICENSE # P-2166
305 CHURCH AT NORTH HILLS STREET, SUITE 1110 RALEIGH, NC 27609 | INFORMATION@STRONGROCKGROUP.COM

STRONG ROCK PROJECT	NOT FOR CONSTRUCTION	SCALE AS SHOWN	DESIGNED BY JWL	SRG	JWL
PSP-24-03					

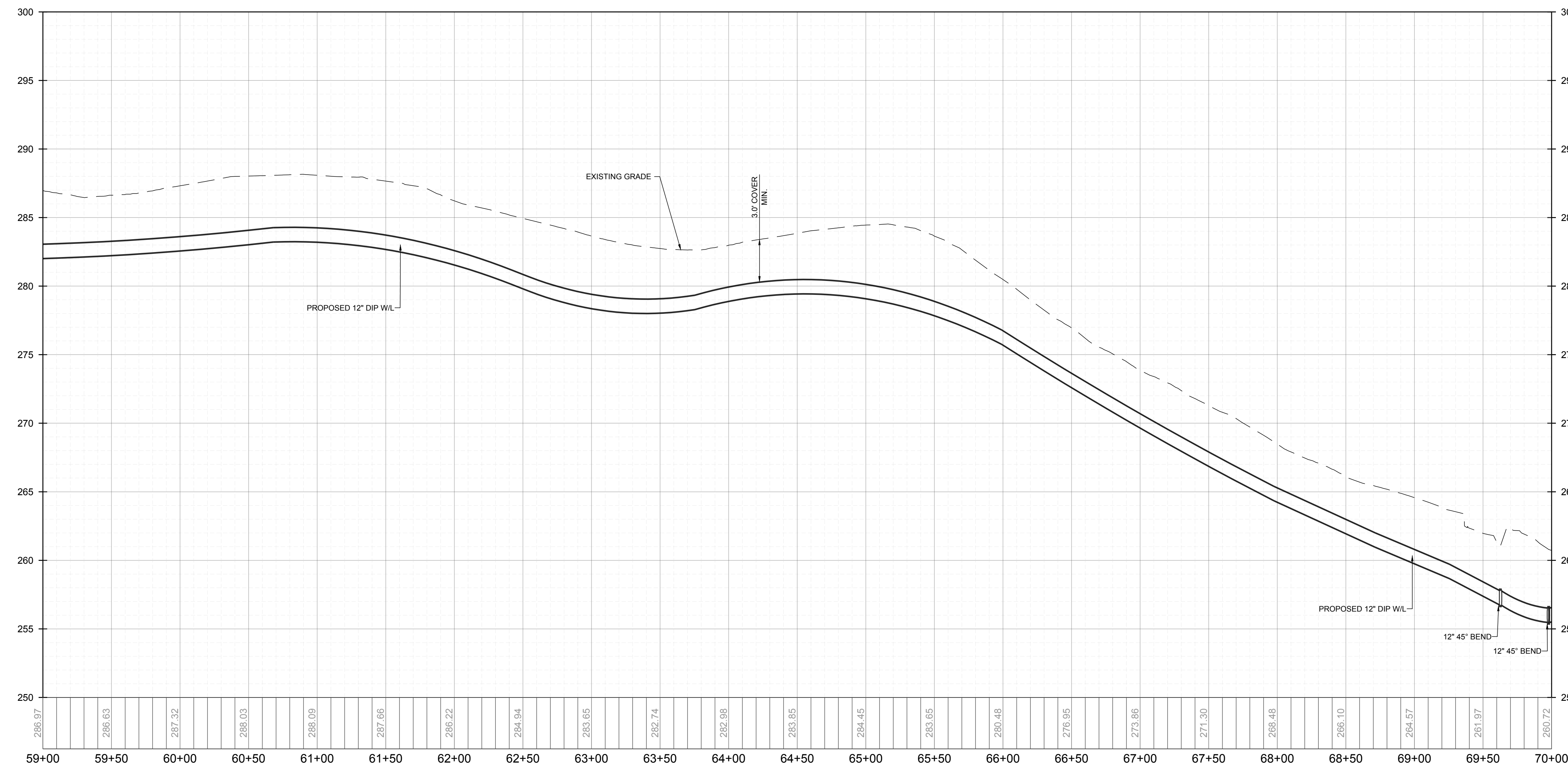
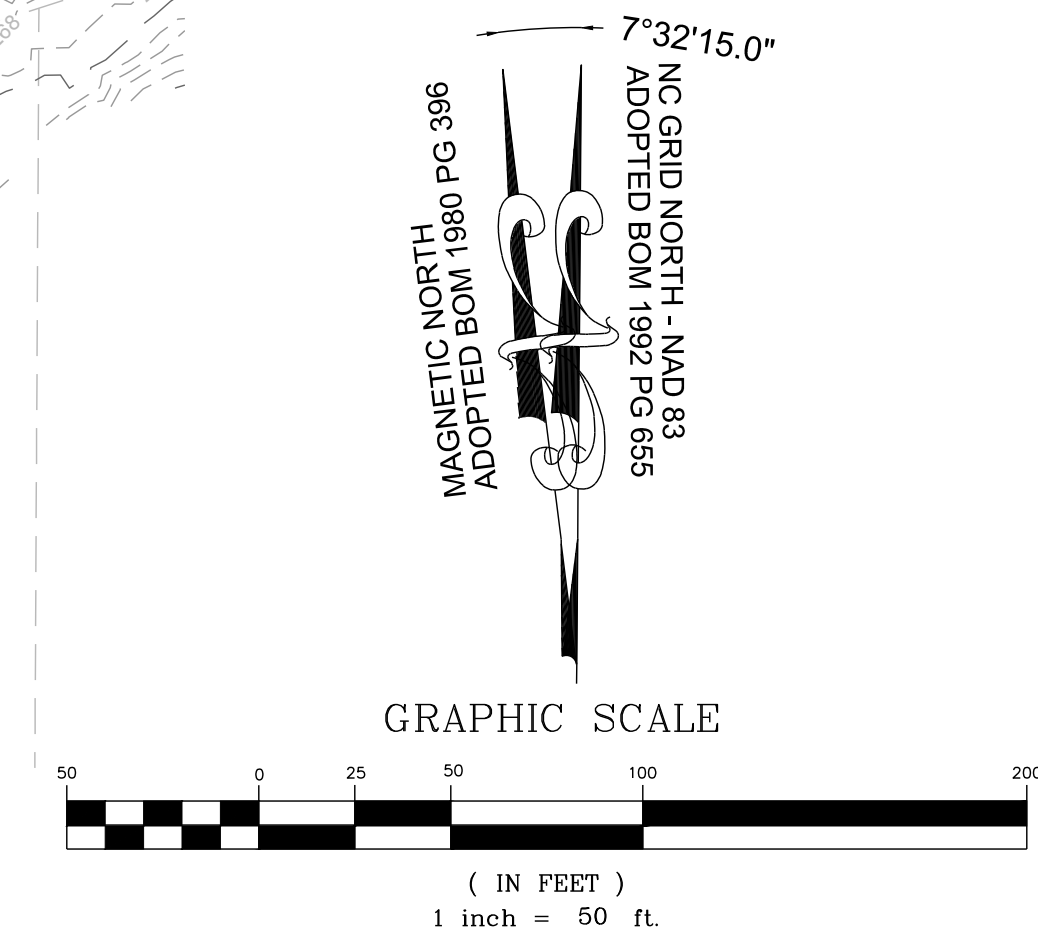
RESERVE @ MITCHELL MILL
TOWN OF ROLESVILLE, WAKE COUNTY, NORTH CAROLINA
CONSTRUCTION PLANS
OFF-SITE WATER MAIN -
PLAN & PROFILE

DRAWING SHEET
C-11.36

THIS PLANSET AND ANY ASSOCIATED DOCUMENTS ARE PRELIMINARY AND NOT AUTHORIZED FOR CONSTRUCTION UNTIL SIGNED, DATED, AND OFFICIALLY RELEASED FOR CONSTRUCTION BY THE ENGINEER OF RECORD.




OFF-SITE WATER MAIN STATION 59+00 - 70+00 - PLAN
HORIZONTAL: 1" = 50'



OFF-SITE WATER MAIN STATION 59+00 - 70+00 - PROFILE
VERTICAL: 1" = 5'
HORIZONTAL: 1" = 50'

NO.	REVISIONS	DATE	BY
1			
2			



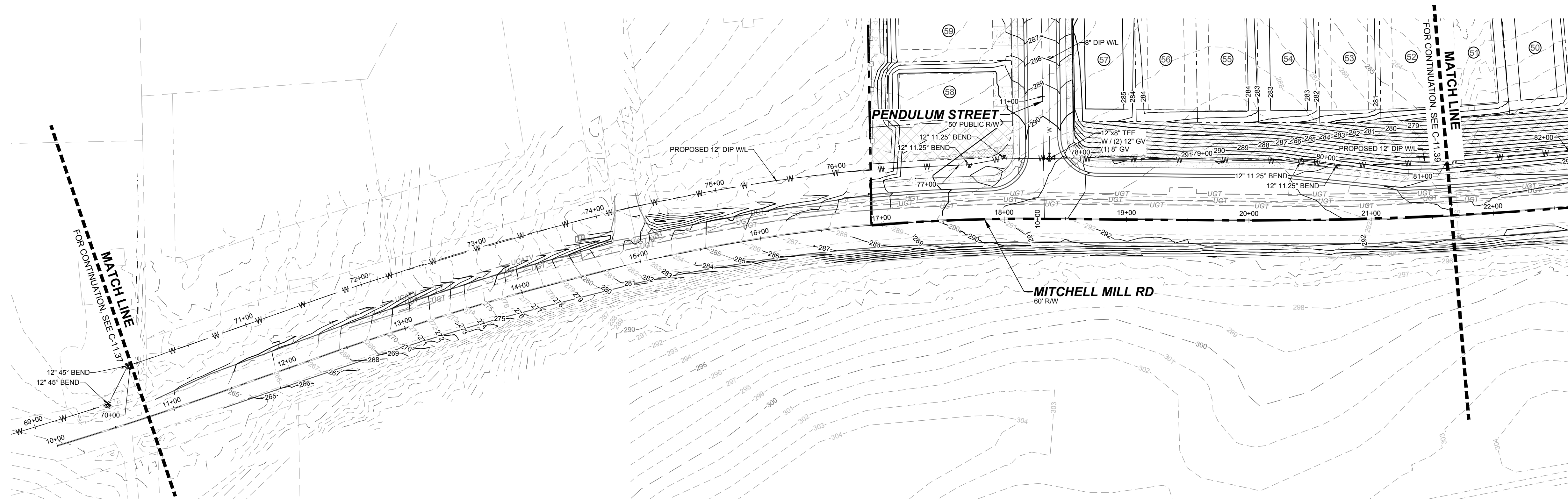
STRONGROCK
ENGINEERING GROUP

STRONG ROCK ENGINEERING GROUP, PLLC | COMPANY LICENSE # P-2166
305 CHURCH AT NORTH HILLS STREET, SUITE 1110 RALEIGH, NC 27609 | INFORMATION@STRONGROCKGROUP.COM

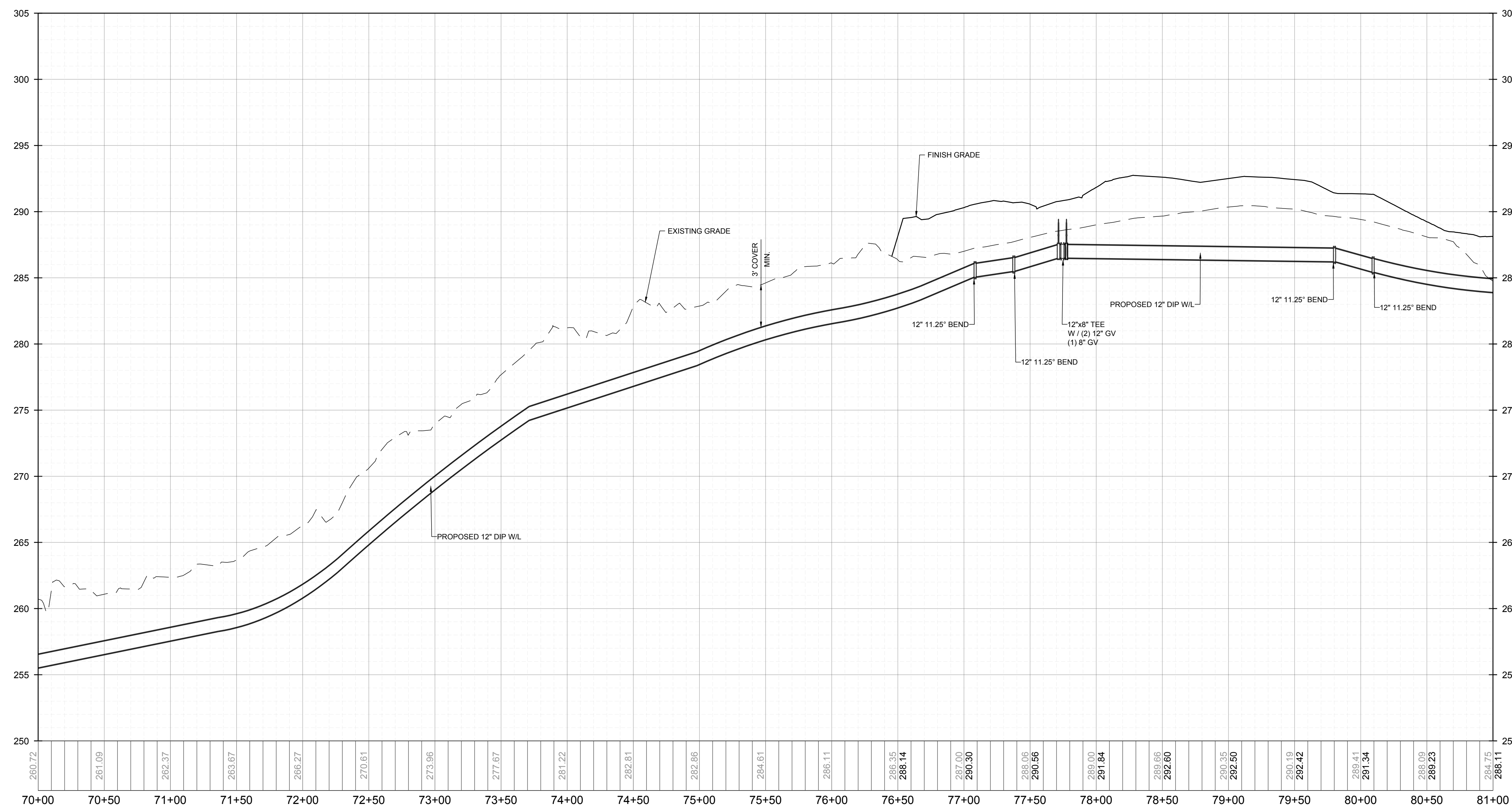
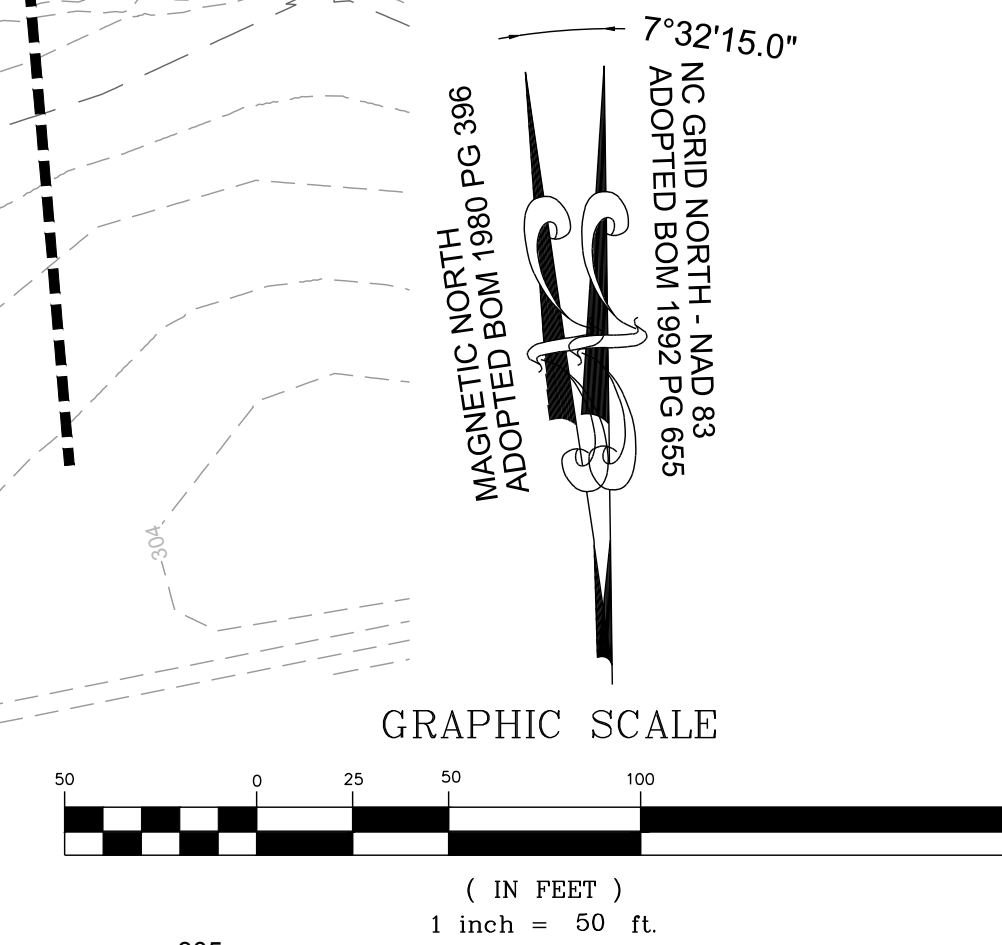
STRONG ROCK PROJECT	DESIGNED BY	CHECKED BY
PSP-24-03	JWL	JWL
NOT FOR CONSTRUCTION	SCALE	AS SHOWN
SCALE	DESIGNED BY	SRG
AS SHOWN	JWL	SRG
NOT FOR CONSTRUCTION	DESIGNED BY	CHECKED BY
SCALE	JWL	JWL

RESERVE @ MITCHELL MILL
TOWN OF ROLESVILLE, WAKE COUNTY, NORTH CAROLINA
CONSTRUCTION PLANS
OFF-SITE WATER MAIN -
PLAN & PROFILE

DRAWING SHEET
C-11.37




OFF-SITE WATER MAIN STATION 70+00 - 81+00 - PLAN
HORIZONTAL: 1" = 50'



OFF-SITE WATER MAIN STATION 70+00 - 81+00 - PROFILE
VERTICAL: 1" = 5'
HORIZONTAL: 1" = 50'

NO.	REVISIONS	DATE	BY
1			
2			



STRONGROCK
ENGINEERING GROUP

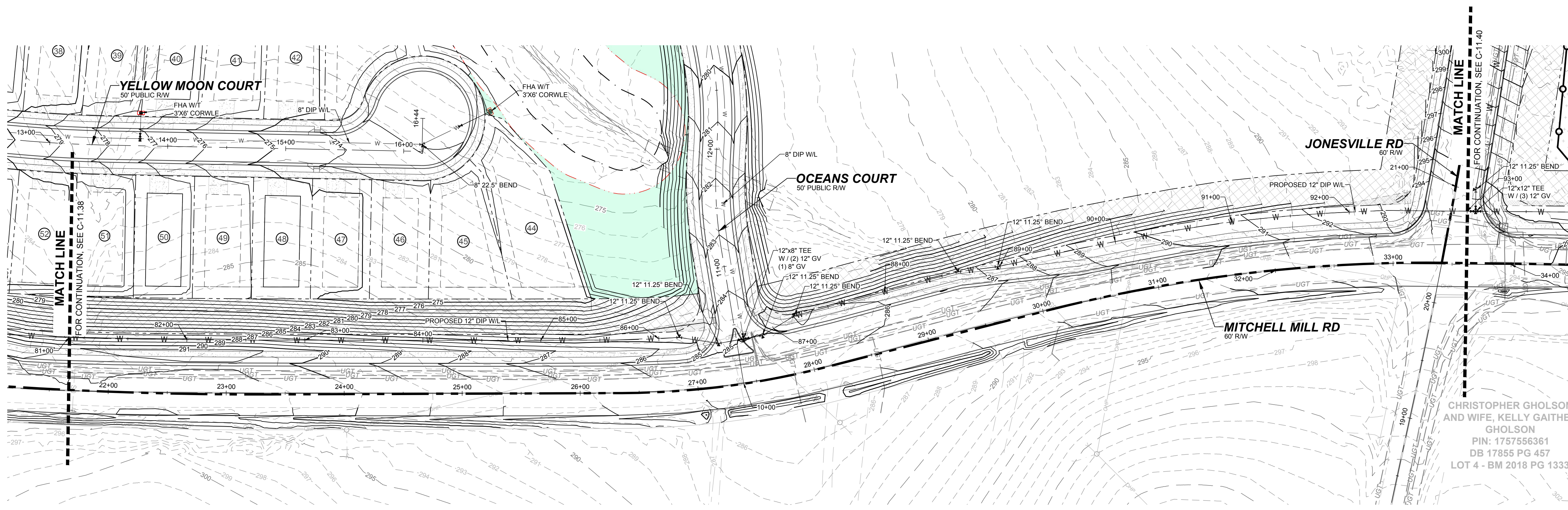
STRONG ROCK ENGINEERING GROUP, PLLC | COMPANY LICENSE # P-2166
305 CHURCH AT NORTH HILLS STREET, SUITE 1110 RALEIGH, NC 27609 | INFORMATION@STRONGROCKGROUP.COM

STRONG ROCK PROJECT	STRONG ROCK PROJECT
PSP-24-03	PSP-24-03
NOT FOR CONSTRUCTION	NOT FOR CONSTRUCTION
SCALE AS SHOWN	SCALE AS SHOWN
DESIGNED BY JWL	DESIGNED BY JWL
DRAWN BY SRG	DRAWN BY SRG
CHECKED BY JWL	CHECKED BY JWL

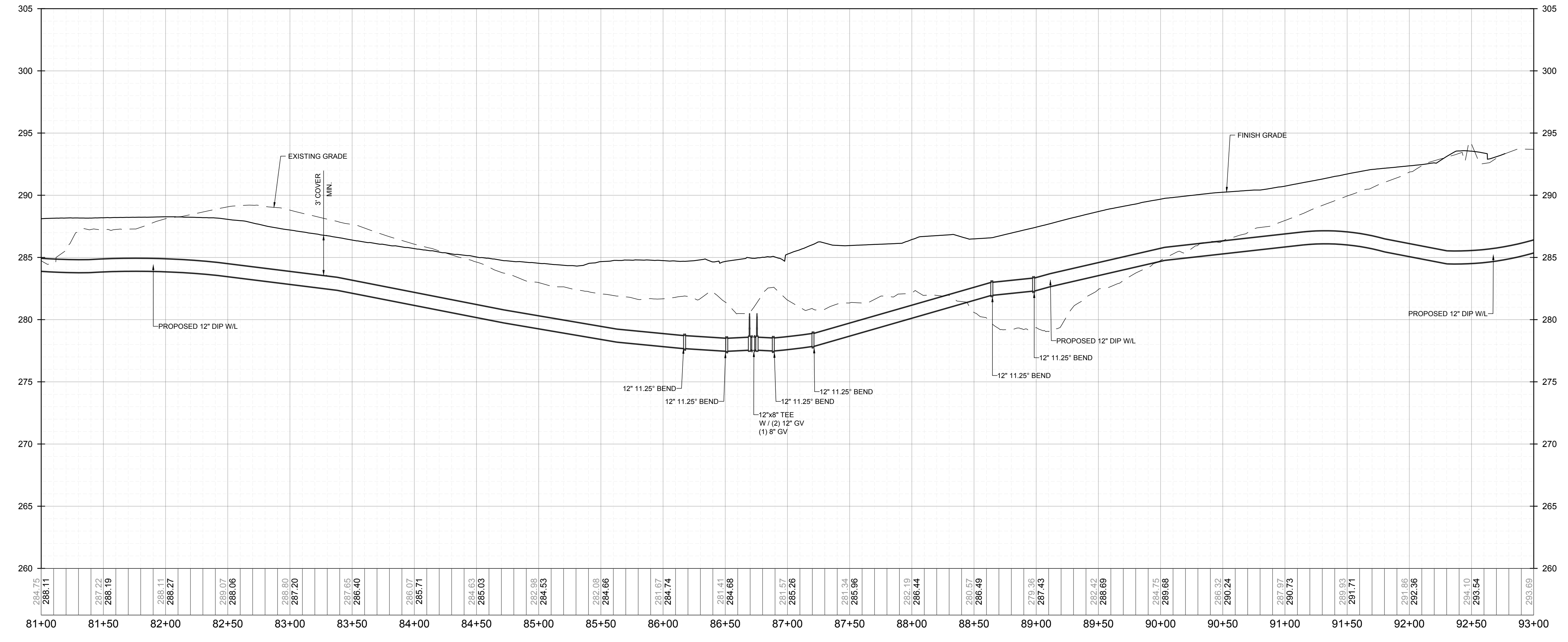
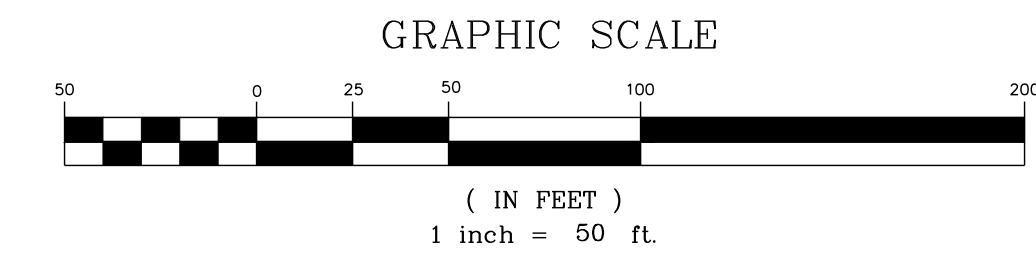
RESERVE @ MITCHELL MILL
TOWN OF ROLESVILLE, WAKE COUNTY, NORTH CAROLINA
CONSTRUCTION PLANS
OFF-SITE WATER MAIN -
PLAN & PROFILE

DRAWING SHEET
C-11.38

THIS PLANSET AND ANY ASSOCIATED DOCUMENTS ARE PRELIMINARY AND NOT AUTHORIZED FOR CONSTRUCTION UNTIL SIGNED, DATED, AND OFFICIALLY RELEASED FOR CONSTRUCTION BY THE ENGINEER OF RECORD.




OFF-SITE WATER MAIN STATION 81+00 - 93+00 - PLAN
HORIZONTAL: 1" = 50'



OFF-SITE WATER MAIN STATION 81+00 - 93+00 - PROFILE
VERTICAL: 1" = 5'
HORIZONTAL: 1" = 50'

NO.	REVISIONS	DATE	BY
1			
2			



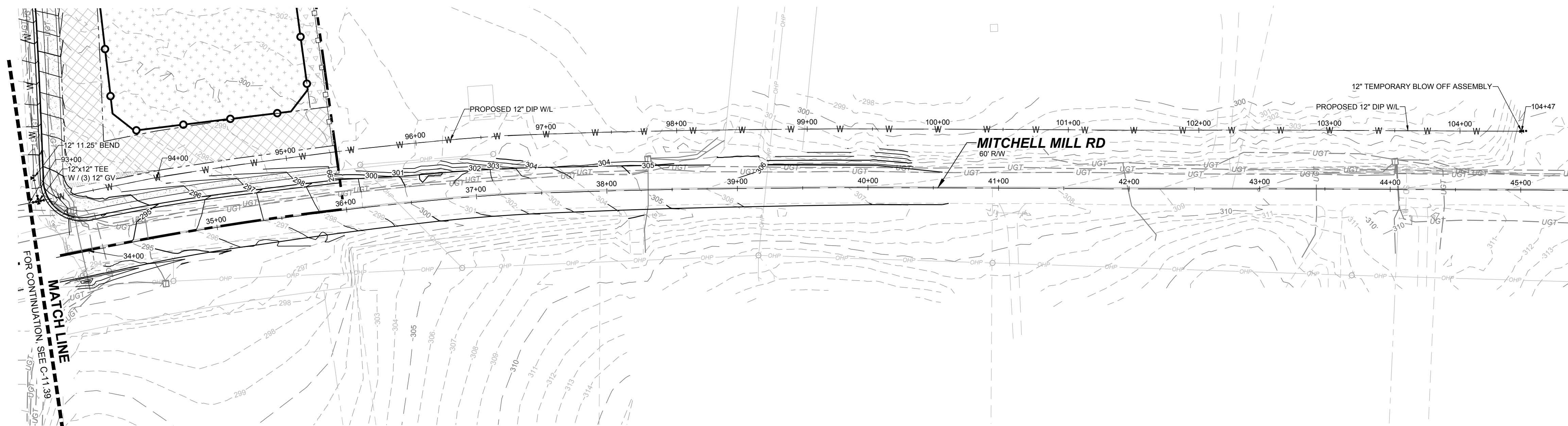
STRONGROCK
ENGINEERING GROUP
STRONG ROCK ENGINEERING GROUP, PLLC | COMPANY LICENSE # P-2166
305 CHURCH AT NORTH HILLS STREET, SUITE 1110 RALEIGH, NC 27609 | INFORMATION@STRONGROCKGROUP.COM

STRONG ROCK PROJECT	STRONG ROCK PROJECT
PSP-24-03	PSP-24-03
NOT FOR CONSTRUCTION	NOT FOR CONSTRUCTION
SCALE AS SHOWN	SCALE AS SHOWN
DESIGNED BY JWL	DESIGNED BY JWL
DRAWN BY SRG	DRAWN BY SRG
CHECKED BY JWL	CHECKED BY JWL

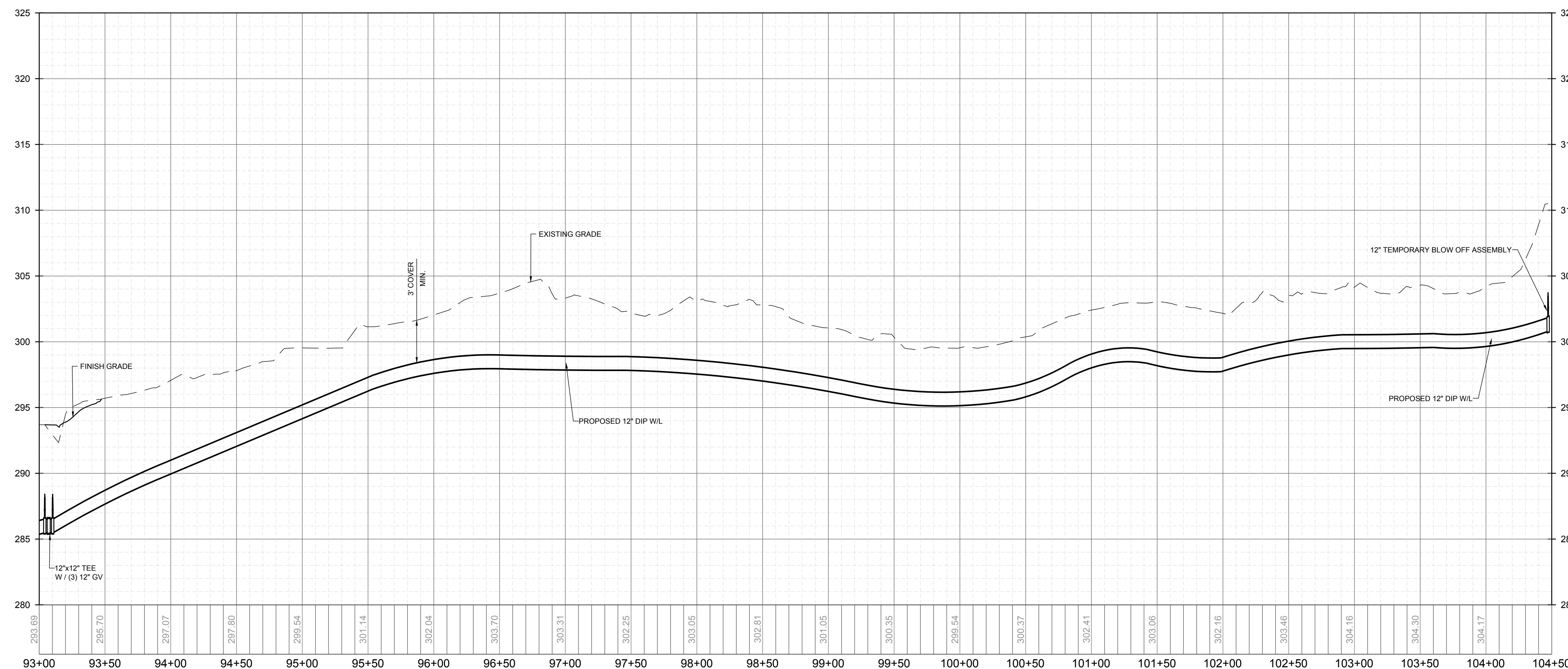
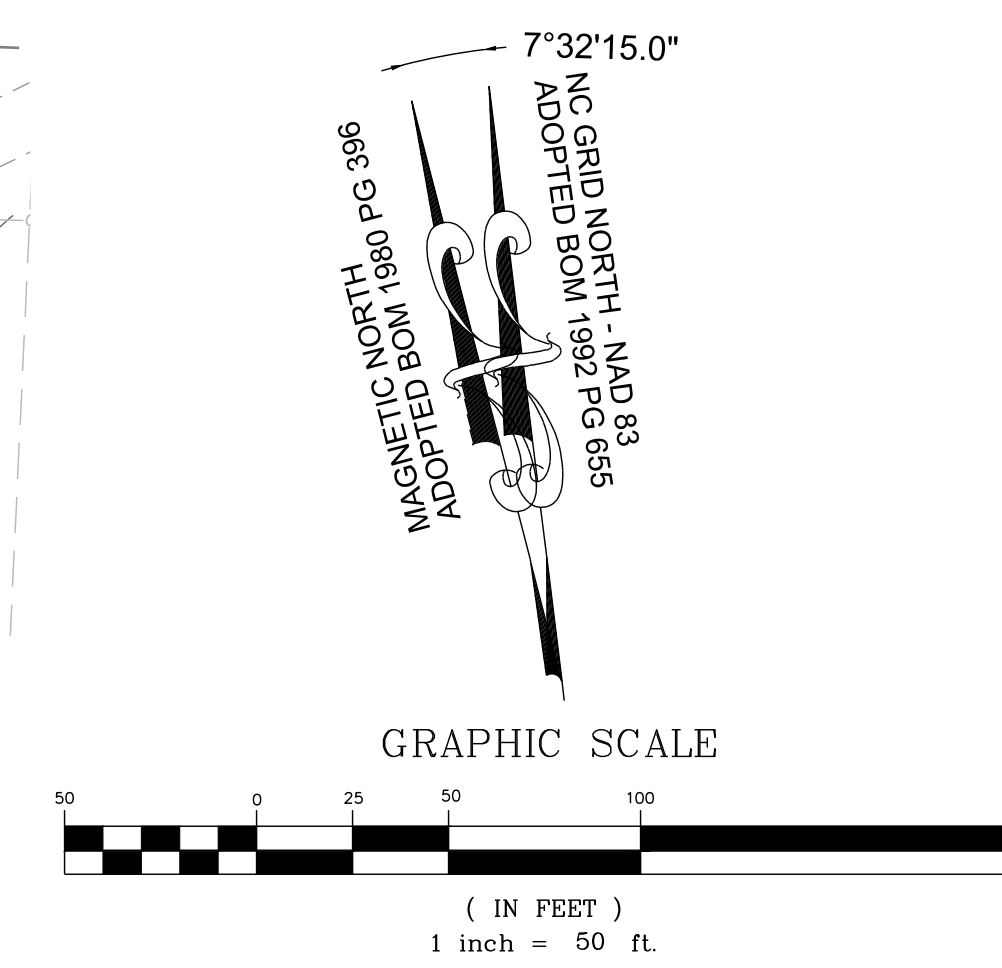
RESERVE @ MITCHELL MILL
TOWN OF ROLESVILLE, WAKE COUNTY, NORTH CAROLINA
CONSTRUCTION PLANS
OFF-SITE WATER MAIN -
PLAN & PROFILE

DRAWING SHEET
C-11.39

THIS PLANSET AND ANY ASSOCIATED DOCUMENTS ARE PRELIMINARY AND NOT AUTHORIZED FOR CONSTRUCTION UNTIL SIGNED, DATED, AND OFFICIALLY RELEASED FOR CONSTRUCTION BY THE ENGINEER OF RECORD.




OFF-SITE WATER MAIN STATION 93+00 - 104+50 - PLAN
HORIZONTAL: 1" = 50'



OFF-SITE WATER MAIN STATION 93+00 - 104+50 - PROFILE
VERTICAL: 1" = 5'
HORIZONTAL: 1" = 50'

NO.	REVISIONS	DATE	BY
1			
2			



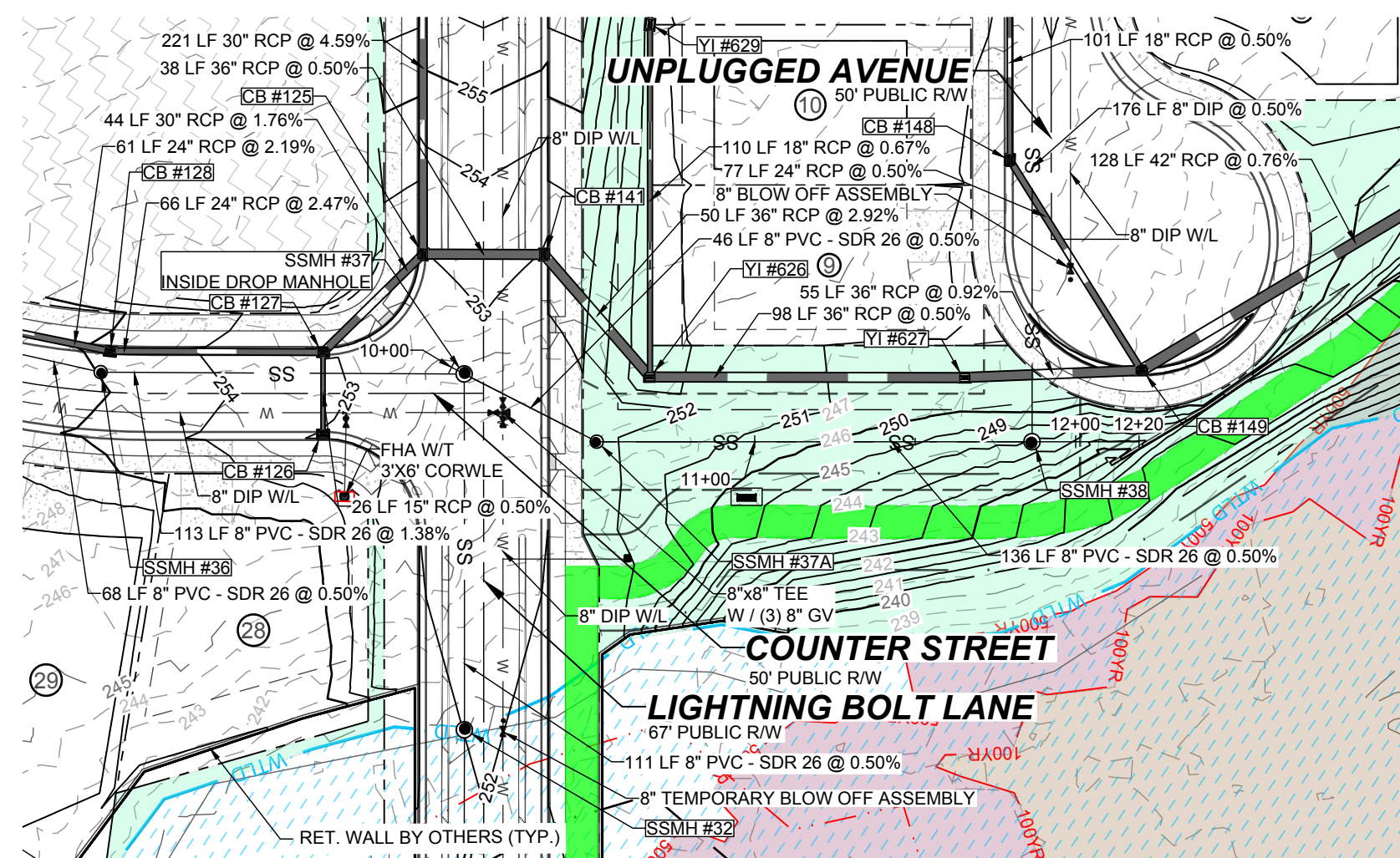
STRONGROCK
ENGINEERING GROUP
STRONG ROCK ENGINEERING GROUP, PLLC | COMPANY LICENSE # P-2766
305 CHURCH AT NORTH HILLS STREET, SUITE 110 RALEIGH, NC 27609 | INFORMATION@STRONGROCKGROUP.COM

STRONG ROCK PROJECT	STRONG ROCK PROJECT
PSP-24-03	PSP-24-03
NOT FOR CONSTRUCTION	NOT FOR CONSTRUCTION
SCALE AS SHOWN	SCALE AS SHOWN
DESIGNED BY JWL	DESIGNED BY JWL
DRAWN BY SRG	DRAWN BY SRG
CHECKED BY JWL	CHECKED BY JWL

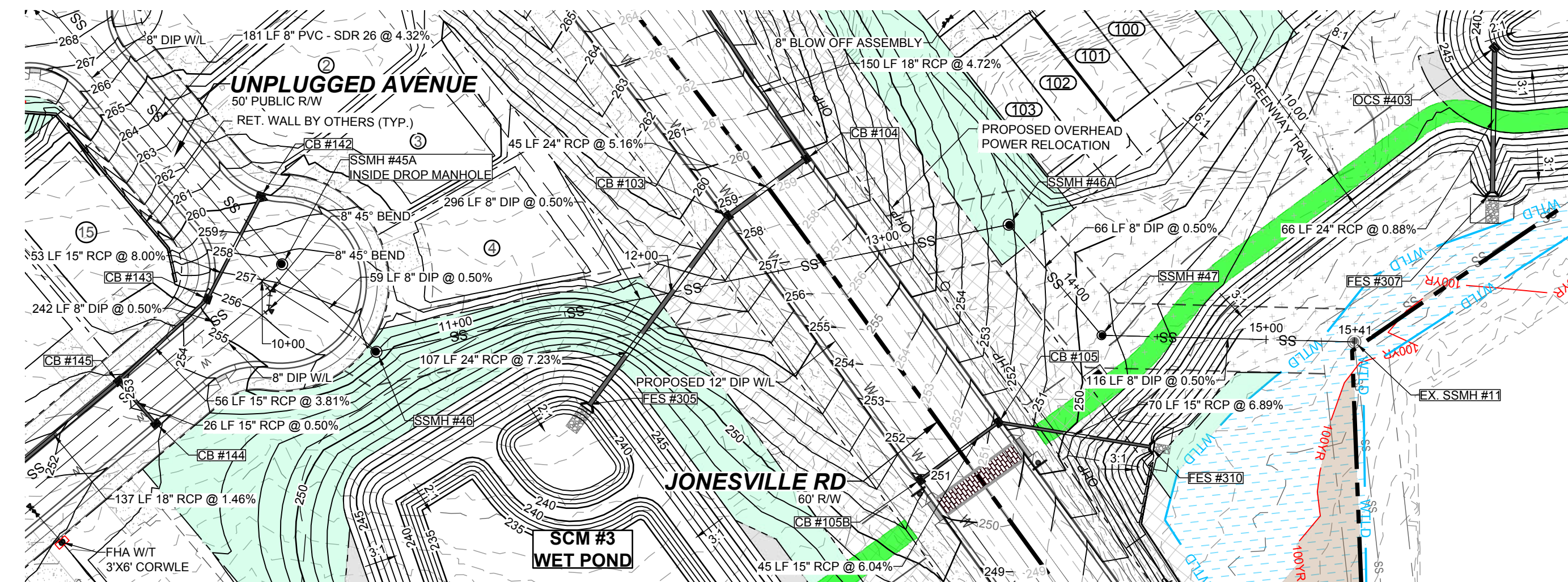
RESERVE @ MITCHELL MILL
TOWN OF ROLESVILLE, WAKE COUNTY, NORTH CAROLINA
CONSTRUCTION PLANS
OFF-SITE WATER MAIN -
PLAN & PROFILE

DRAWING SHEET
C-11.40

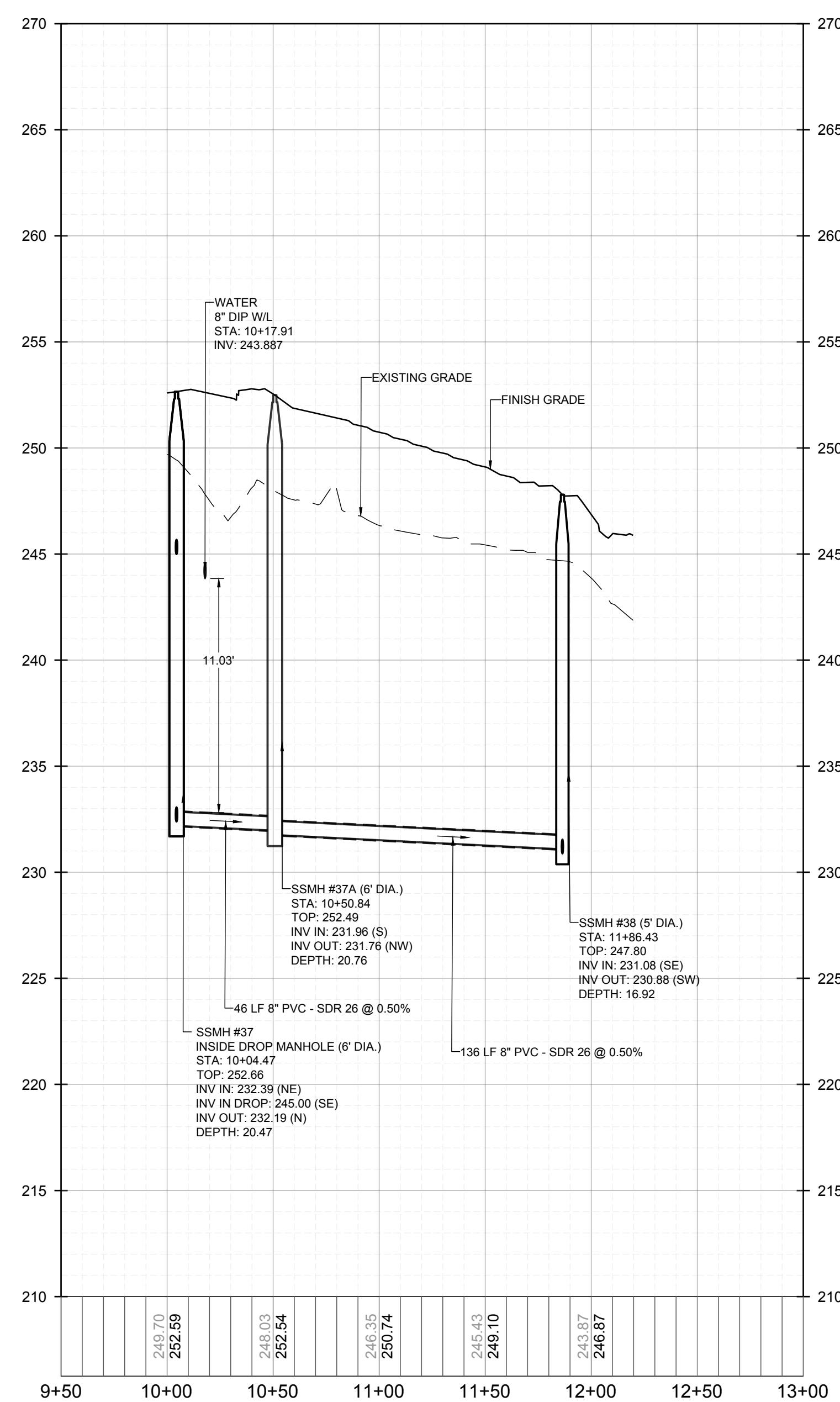
THIS PLANSET AND ANY ASSOCIATED DOCUMENTS ARE PRELIMINARY AND NOT AUTHORIZED FOR CONSTRUCTION UNTIL SIGNED, DATED, AND OFFICIALLY RELEASED FOR CONSTRUCTION BY THE ENGINEER OF RECORD.



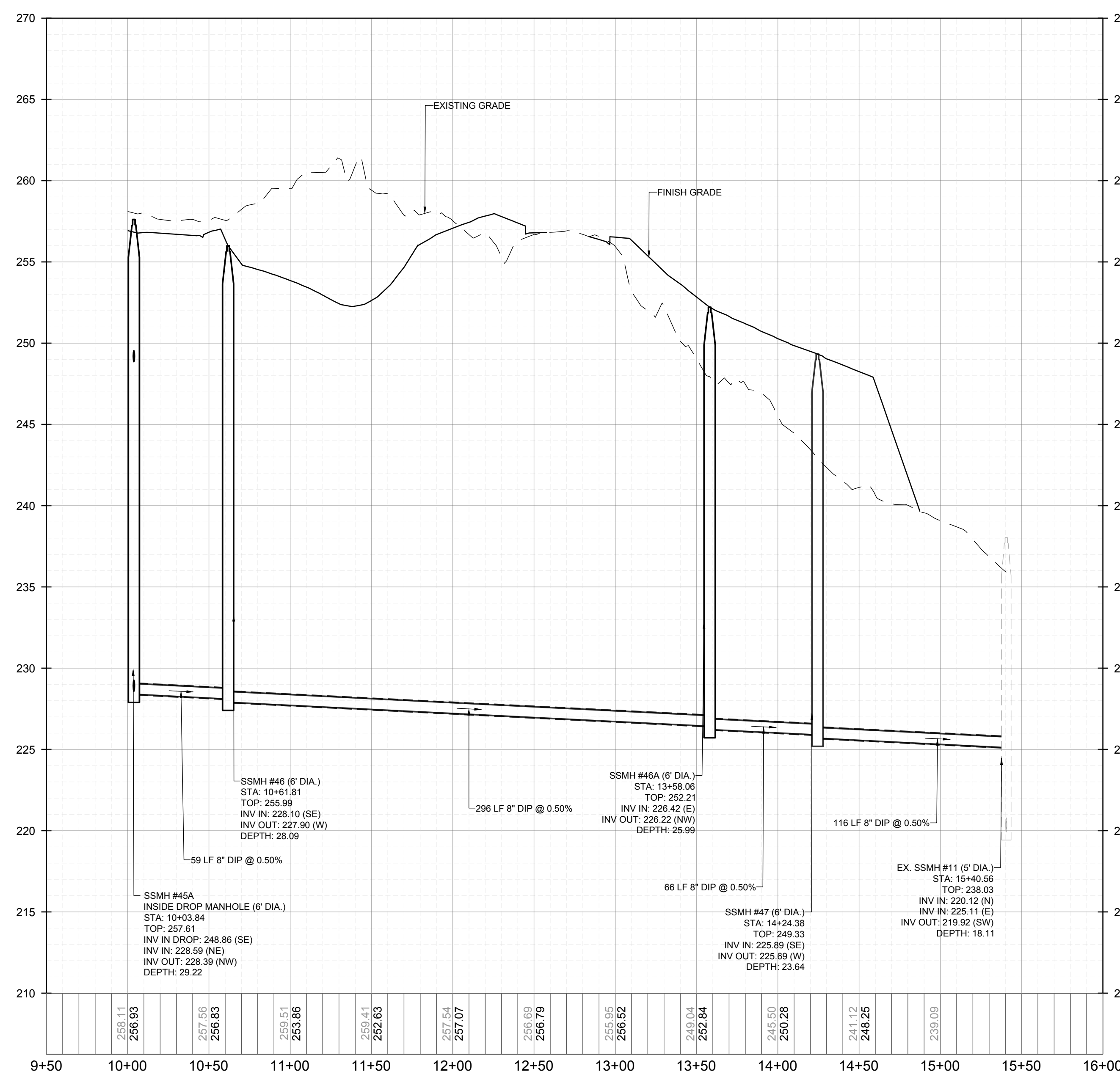
PROPOSED SSMH #37 - SSMH #38 - PLAN
HORIZONTAL: 1" = 50'



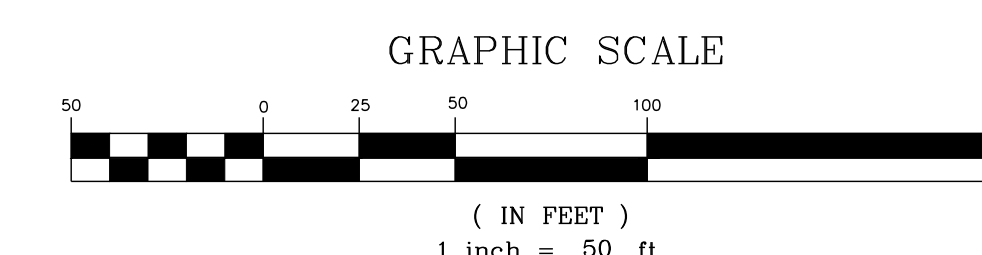
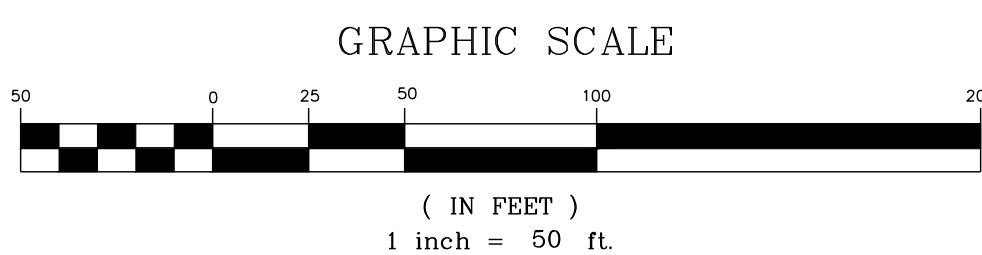
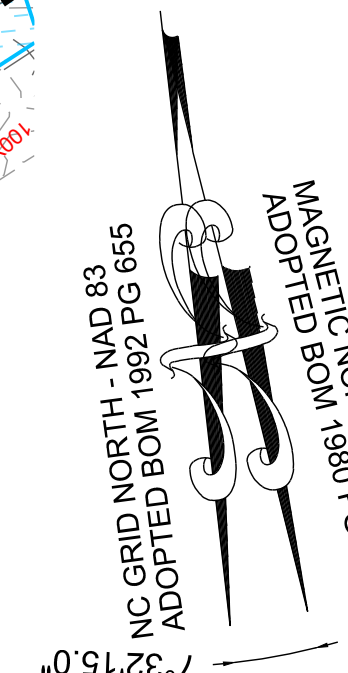
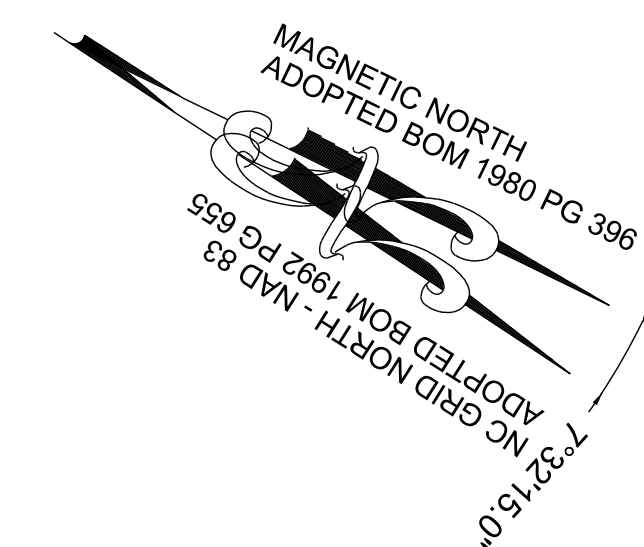
PROPOSED SSMH #45A - EX SSMH #11 - PLAN
HORIZONTAL: 1" = 50'




PROPOSED SSMH #37 - SSMH #38 - PROFILE
VERTICAL: 1" = 5'
HORIZONTAL: 1" = 50'



PROPOSED SSMH #45A - EX SSMH #11 - PROFILE
VERTICAL: 1" = 5'
HORIZONTAL: 1" = 50'



NO.	REVISIONS	DATE	BY
1			
2			



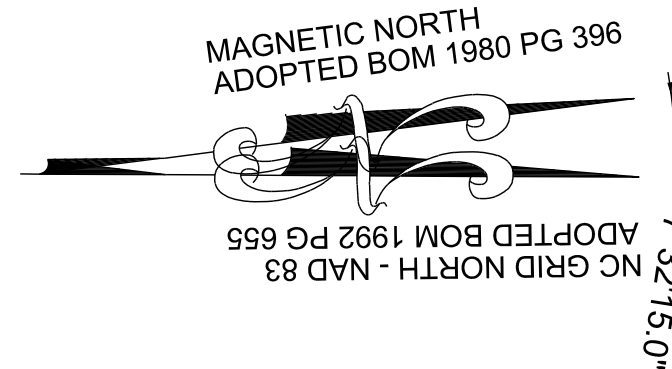
STRONGROCK
ENGINEERING GROUP
STRONG ROCK ENGINEERING GROUP, PLLC | COMPANY LICENSE # P-2166
305 CHURCH AT NORTH HILLS STREET, SUITE 1110 RALEIGH, NC 27609 | INFORMATION@STRONGROCKGROUP.COM

STRONG ROCK PROJECT	STRONG ROCK PROJECT
PSP-24-03	PSP-24-03
NOT FOR CONSTRUCTION	NOT FOR CONSTRUCTION
SCALE AS SHOWN	SCALE AS SHOWN
DESIGNED BY JWL	DESIGNED BY JWL
DRAWN BY SRG	DRAWN BY SRG
CHECKED BY JWL	CHECKED BY JWL

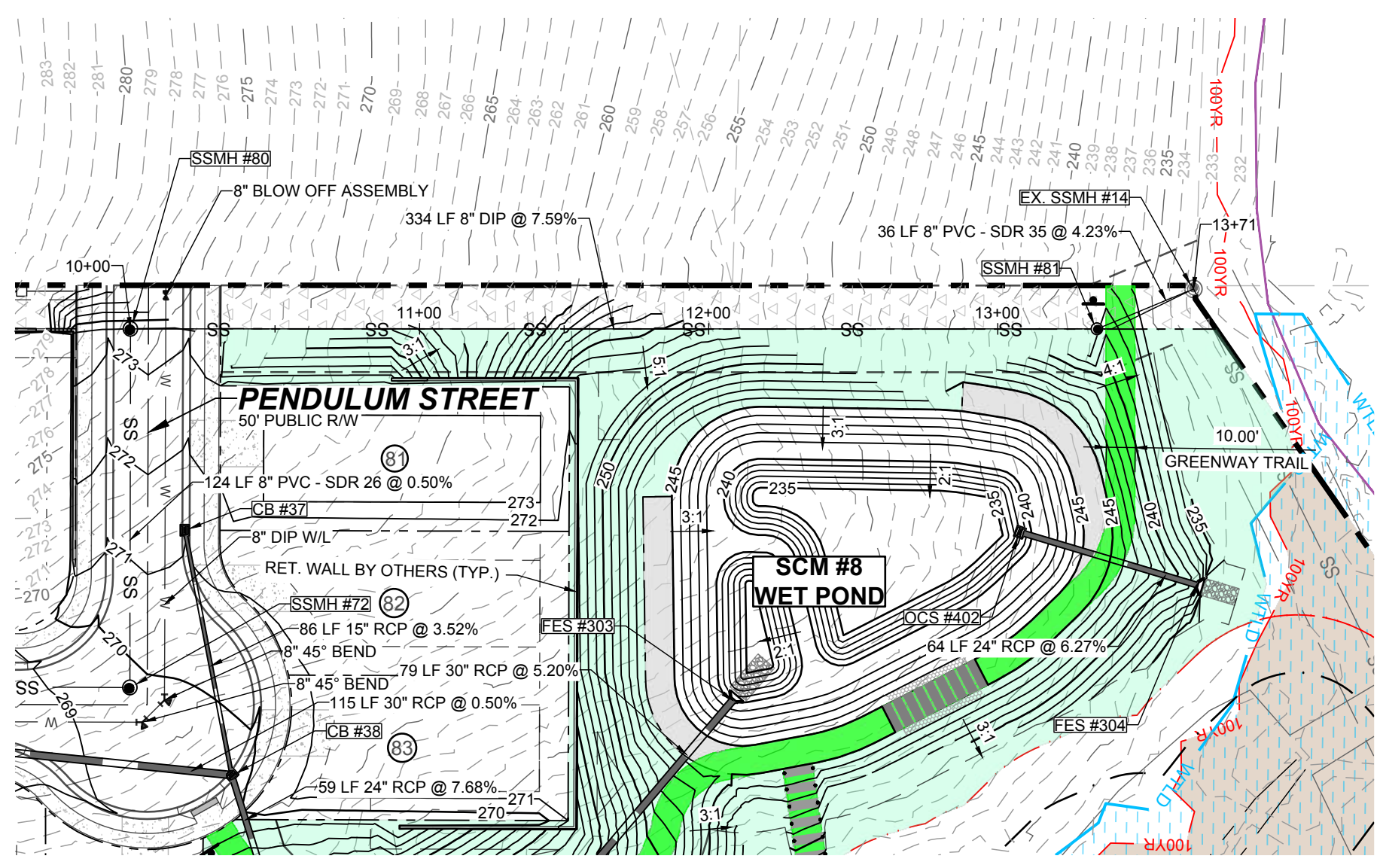
RESERVE @ MITCHELL MILL
TOWN OF ROLESVILLE, WAKE COUNTY, NORTH CAROLINA
CONSTRUCTION PLANS
ON-SITE SANITARY SEWER -
PLAN & PROFILE

DRAWING SHEET
C-11.41

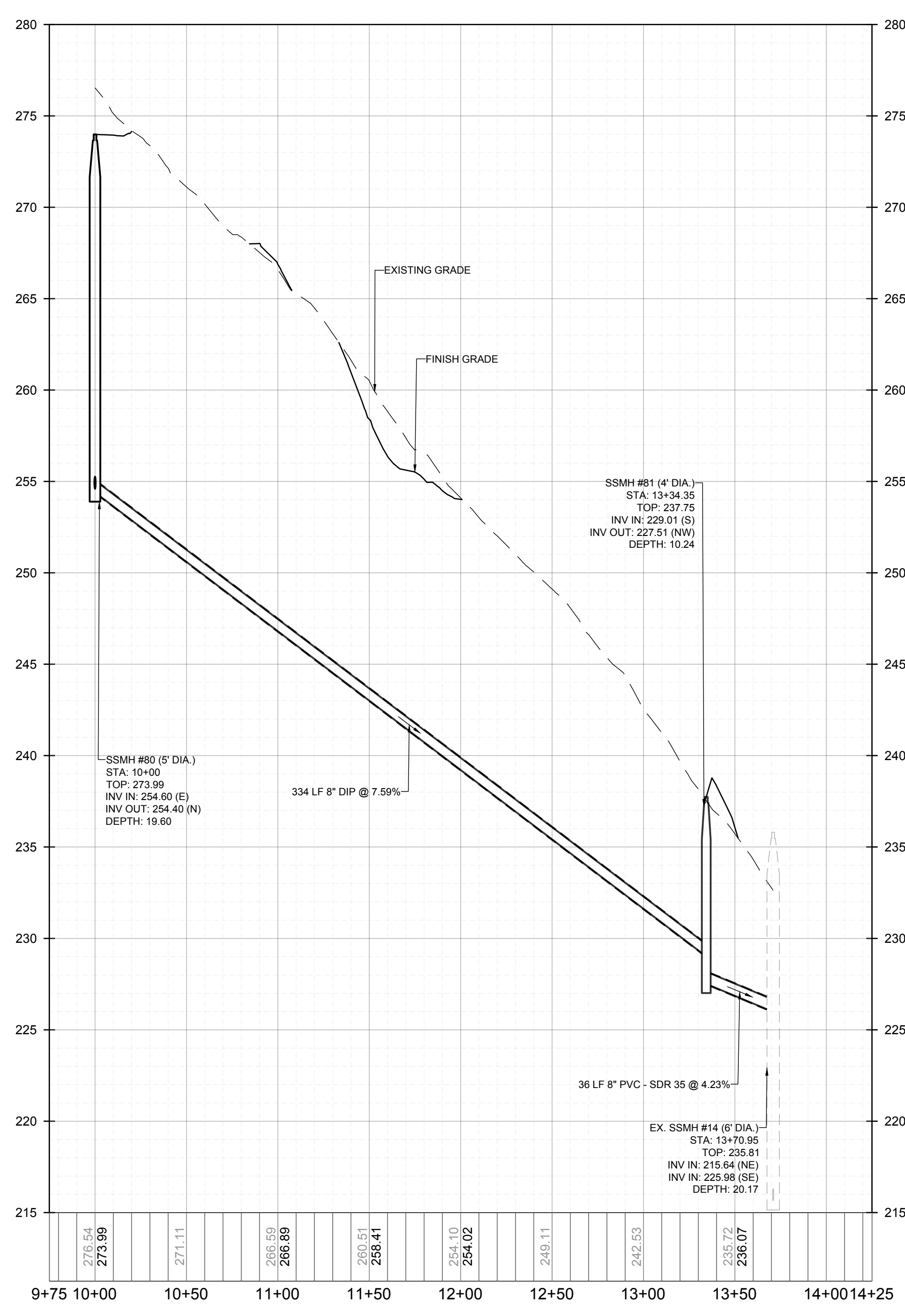
THIS PLANSET AND ANY ASSOCIATED DOCUMENTS ARE PRELIMINARY AND NOT AUTHORIZED FOR CONSTRUCTION UNTIL SIGNED, DATED, AND OFFICIALLY RELEASED FOR CONSTRUCTION BY THE ENGINEER OF RECORD.



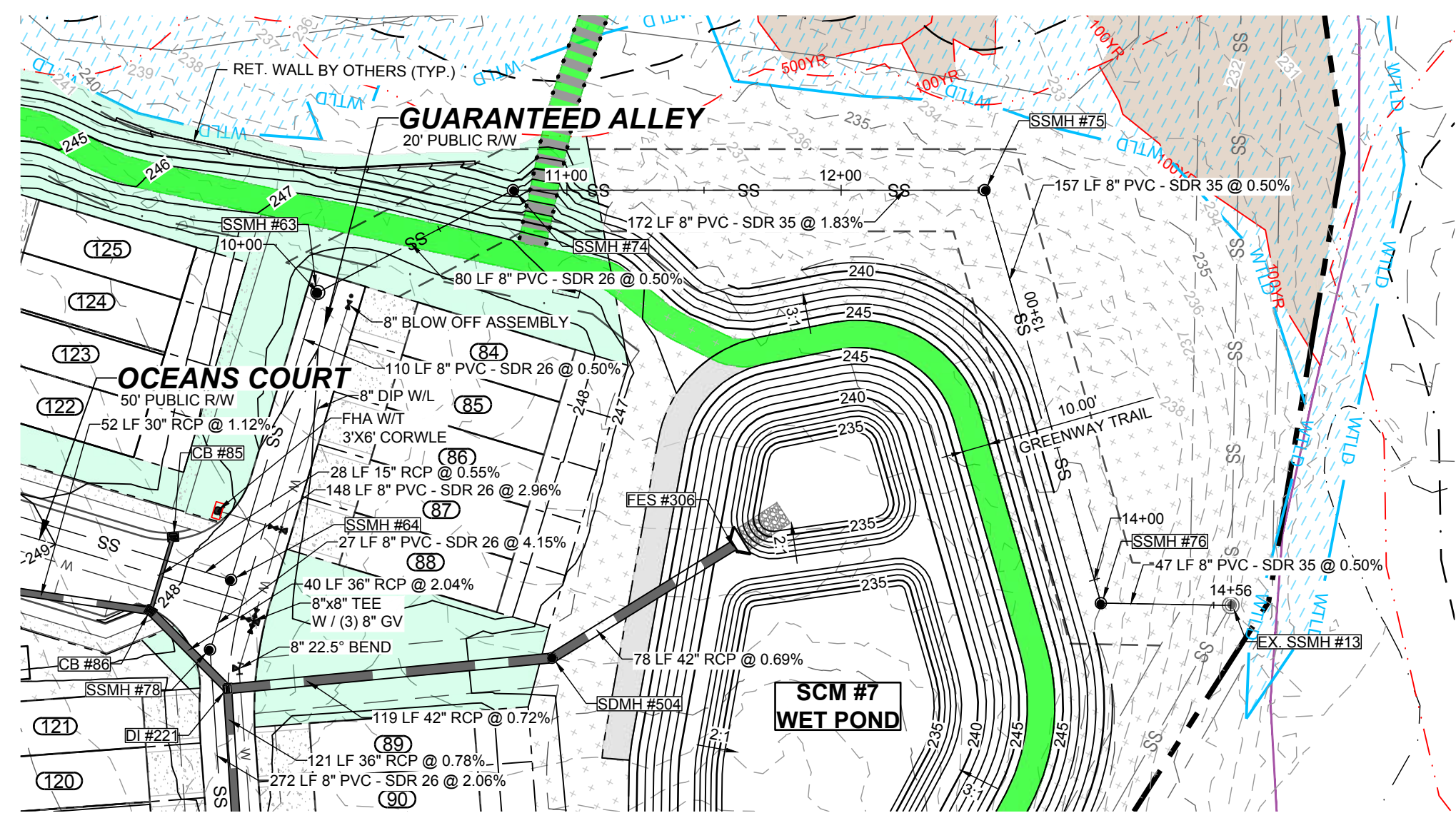
GRAPHIC SCALE
(IN FEET)
1 inch = 50 ft.



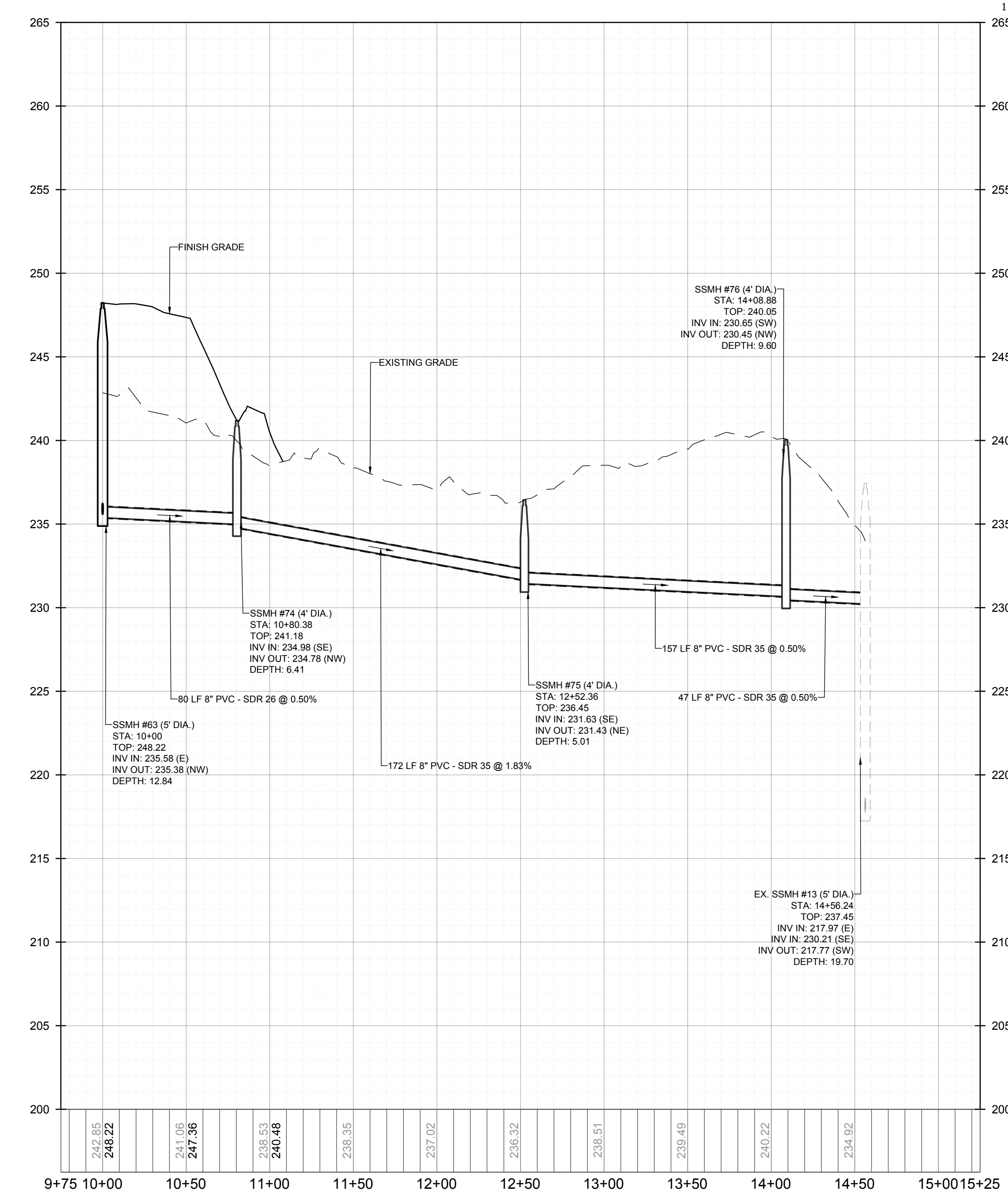
PROPOSED SSMH #80 - EX. SSMH #14 - PLAN
HORIZONTAL: 1" = 50'



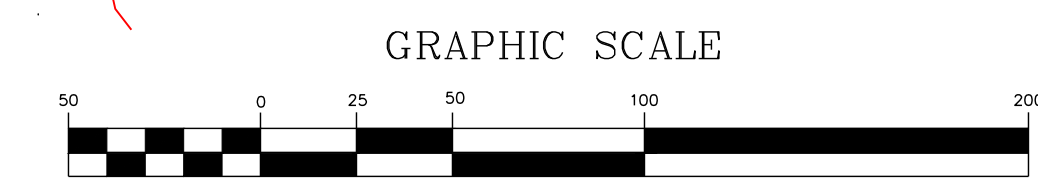
PROPOSED SSMH #80 - EX. SSMH #14 - PROFILE
VERTICAL: 1" = 5'
HORIZONTAL: 1" = 50'




PROPOSED SSMH #63 - EX. SSMH #13 - PLAN
HORIZONTAL: 1" = 50'




PROPOSED SSMH #63 - EX. SSMH #13 - PROFILE
VERTICAL: 1" = 5'
HORIZONTAL: 1" = 50'



GRAPHIC SCALE
(IN FEET)
1 inch = 50 ft.



NO.	REVISIONS	DATE	BY
1			
2			



STRONGROCK
ENGINEERING GROUP
STRONG ROCK ENGINEERING GROUP, PLLC | COMPANY LICENSE # P-2166
305 CHURCH AT NORTH HILLS STREET, SUITE 1110 RALEIGH, NC 27609 | INFORMATION@STRONGROCKGROUP.COM

STRONG ROCK PROJECT	DESIGNED BY	DRAWN BY	CHECKED BY
PSP-24-03	JWL	SRG	JWL
NOT FOR CONSTRUCTION	SCALE	AS SHOWN	

RESERVE @ MITCHELL MILL
TOWN OF ROLESVILLE, WAKE COUNTY, NORTH CAROLINA
CONSTRUCTION PLANS
ON-SITE SANITARY SEWER -
PLAN & PROFILE

DRAWING SHEET
C-11.42

THIS PLANSET AND ANY ASSOCIATED DOCUMENTS ARE PRELIMINARY AND NOT AUTHORIZED FOR CONSTRUCTION UNTIL SIGNED, DATED, AND OFFICIALLY RELEASED FOR CONSTRUCTION BY THE ENGINEER OF RECORD.