

NO.	REVISIONS	DATE	BY
1			
2			

CONSTRUCTION INFRASTRUCTURE DRAWINGS CDD-14-04
TOWN OF ROLESVILLE CDD 12-18-04

SEAL: NORTH CAROLINA PROFESSIONAL ENGINEER
036225
JUSTIN W. LAMBERT

STRONGROCK ENGINEERING GROUP
STRONG ROCK ENGINEERING GROUP, PLLC | COMPANY LICENSE # P-2166
305 CHURCH AT NORTH HILLS STREET, SUITE 1110 RALEIGH, NC 27609 | INFORMATION@STRONGROCKGROUP.COM

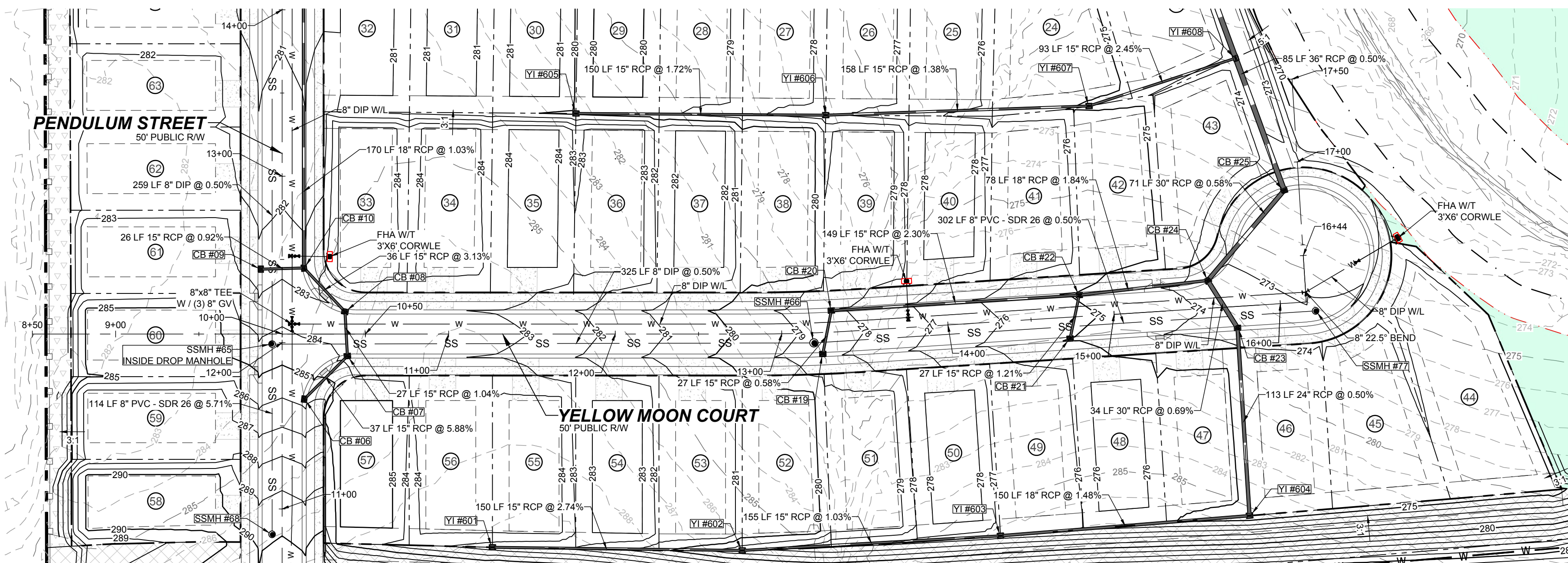
STRONG ROCK PROJECT: PSP-23-03
NOT FOR CONSTRUCTION
SCALE: AS SHOWN
DESIGNED BY: JWL
DRAWN BY: SRG
CHECKED BY: JWL

RESERVE @ MITCHELL MILL
TOWN OF ROLESVILLE, WAKE COUNTY, NORTH CAROLINA
CONSTRUCTION PLANS
PROPOSED PENDULUM STREET - PLAN & PROFILE

DRAWING SHEET
C-11.0

72 OF 176

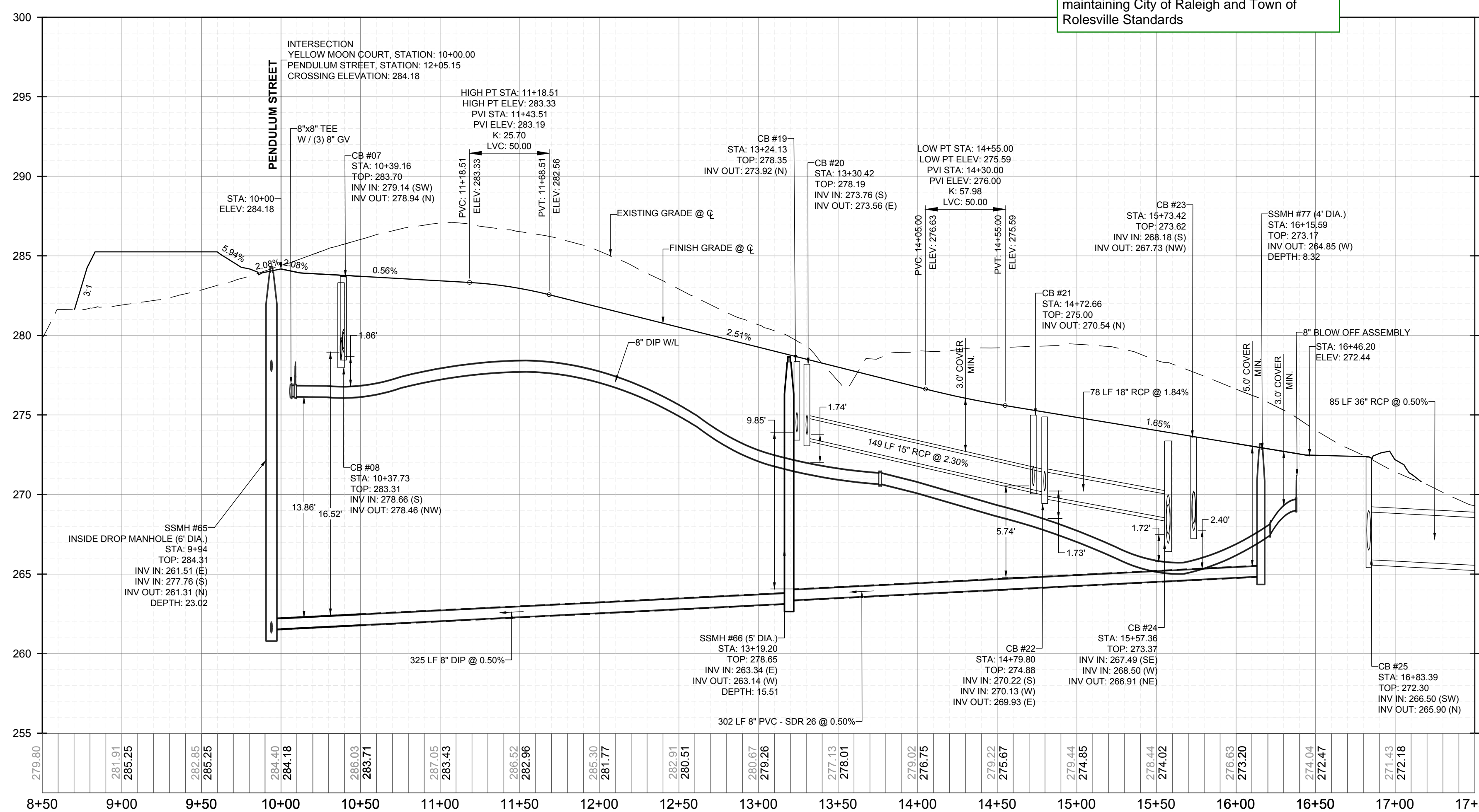
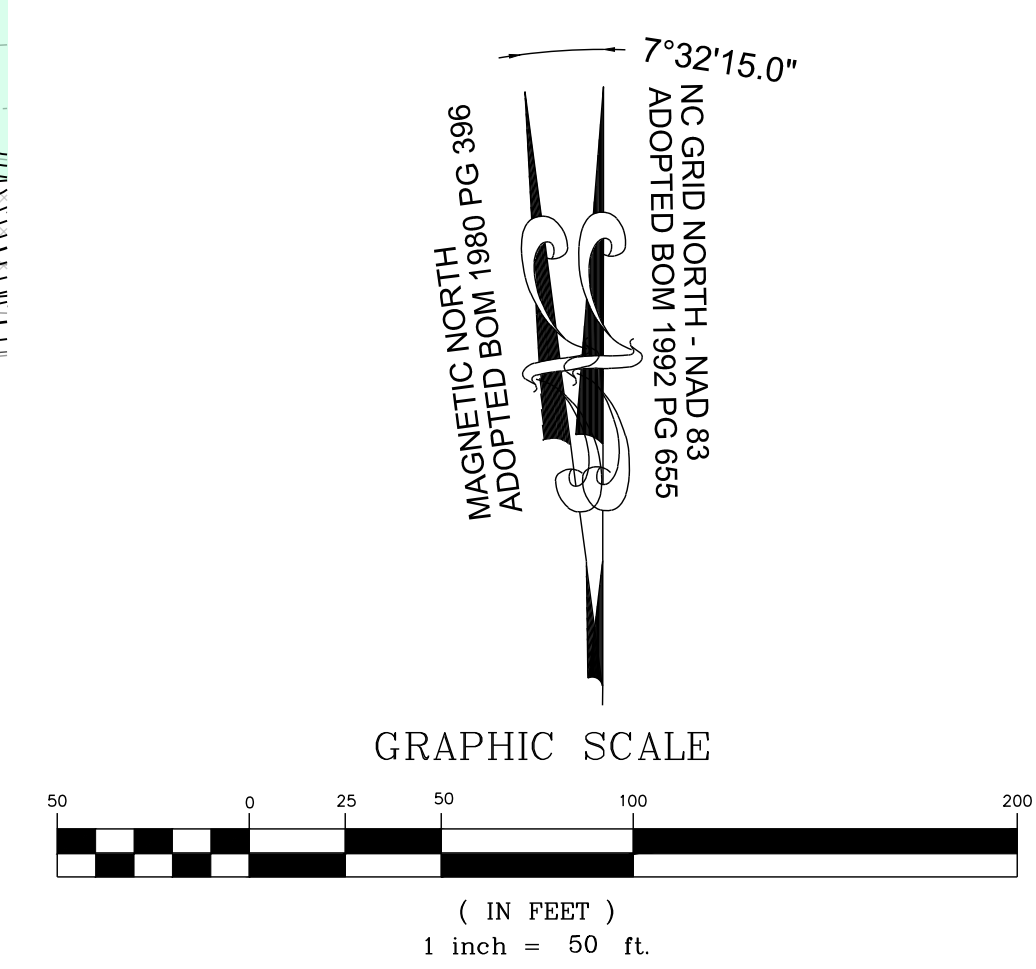
THIS PLANSET AND ANY ASSOCIATED DOCUMENTS ARE PRELIMINARY AND NOT AUTHORIZED FOR CONSTRUCTION UNTIL SIGNED, DATED, AND OFFICIALLY RELEASED FOR CONSTRUCTION BY THE ENGINEER OF RECORD.



PROPOSED YELLOW MOON COURT - PLAN
HORIZONTAL: 1" = 50'


Sanitary should be redesigned to reduce depth.

SREG: Sanitary sewer depth has been reduced as much as possible while maintaining City of Raleigh and Town of Rolesville Standards



PROPOSED YELLOW MOON COURT - PROFILE
VERTICAL: 1" = 5'
HORIZONTAL: 1" = 50'

NO.	REVISIONS	DATE	BY
1			
2			



STRONGROCK
ENGINEERING GROUP

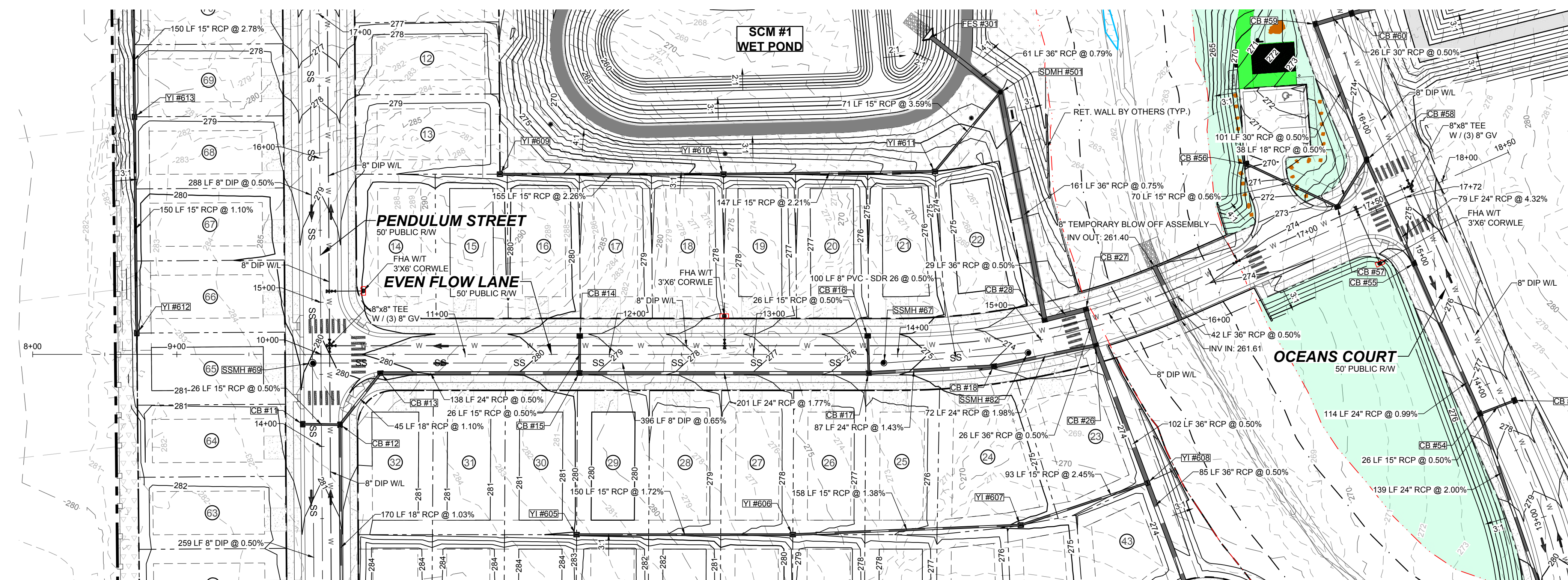
STRONG ROCK ENGINEERING GROUP, PLLC | COMPANY LICENSE # P-2166
305 CHURCH AT NORTH HILLS STREET, SUITE 1110 RALEIGH, NC 27609 | INFORMATION@STRONGROCKGROUP.COM

STRONG ROCK PROJECT	DESIGNED BY	CHECKED BY
PSP-24-03	JWL	JWL
NOT FOR CONSTRUCTION	SCALE	AS SHOWN

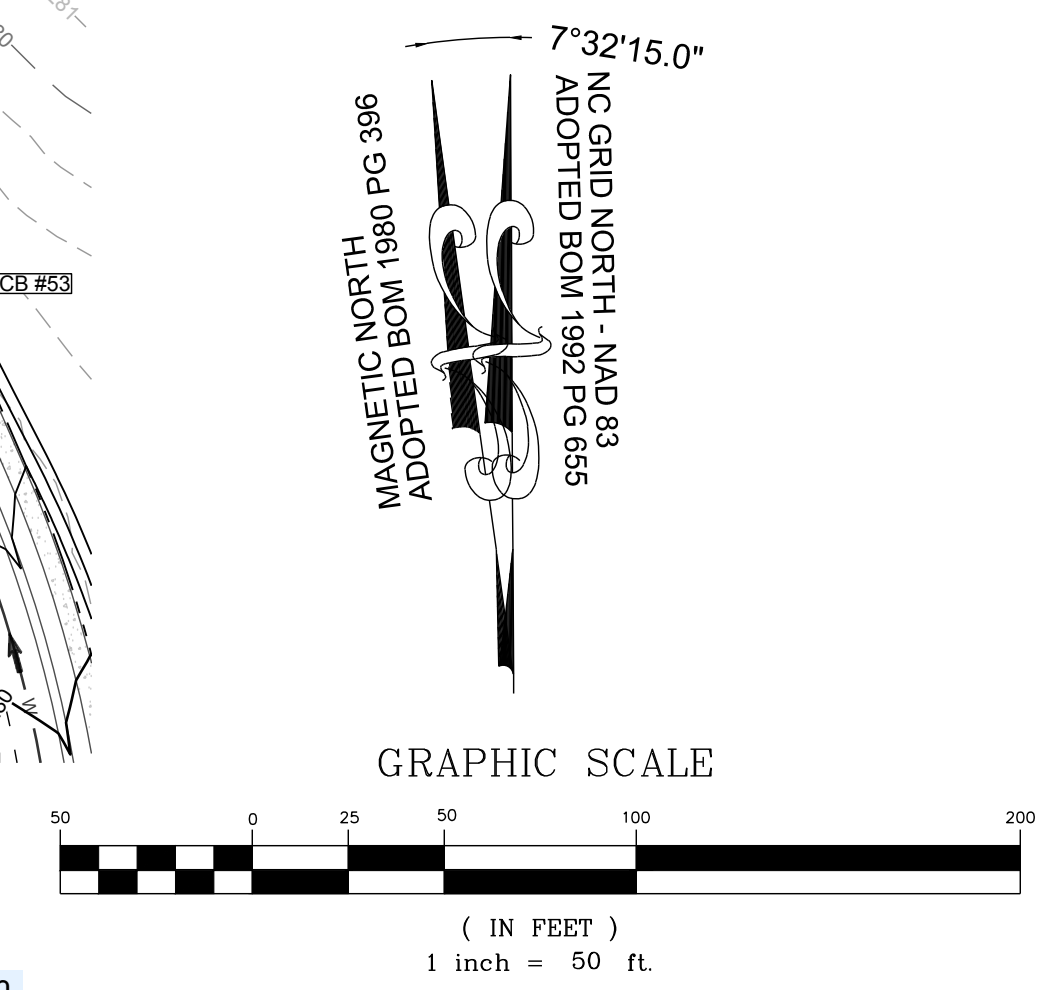
RESERVE @ MITCHELL MILL
TOWN OF ROLESVILLE, WAKE COUNTY, NORTH CAROLINA
CONSTRUCTION PLANS
PROPOSED YELLOW MOON COURT -
PLAN & PROFILE

DRAWING SHEET
C-11.1

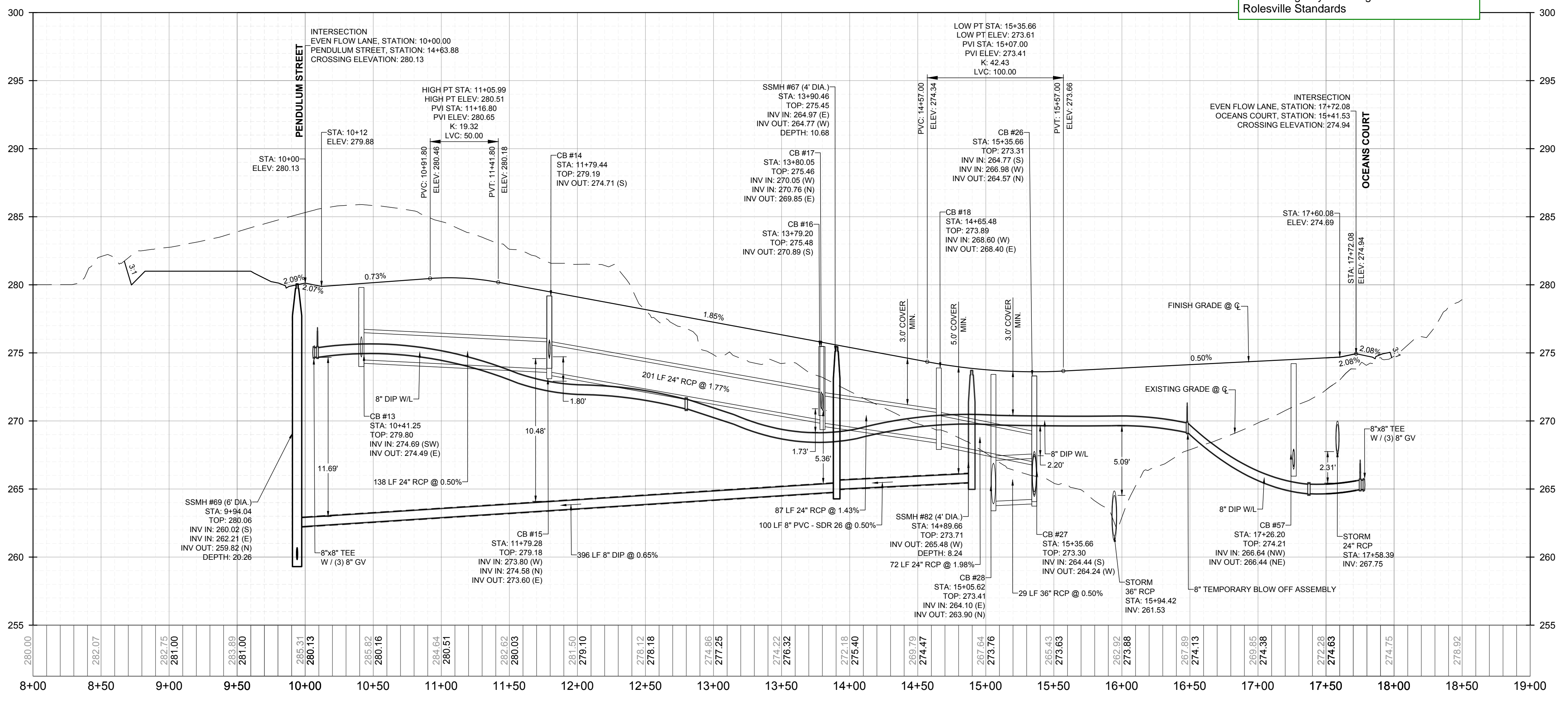
THIS PLANSET AND ANY ASSOCIATED DOCUMENTS ARE PRELIMINARY AND NOT AUTHORIZED FOR CONSTRUCTION UNTIL SIGNED, DATED, AND OFFICIALLY RELEASED FOR CONSTRUCTION BY THE ENGINEER OF RECORD.



PROPOSED EVEN FLOW LANE - PLAN
HORIZONTAL: 1" = 50'

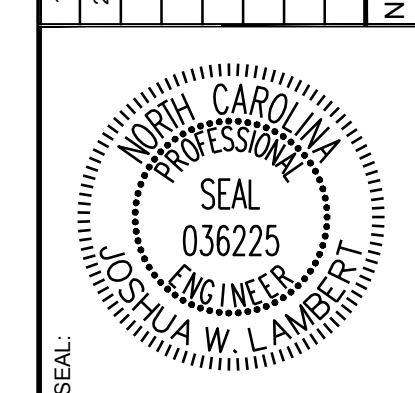


Sanitary should be redesigned to reduce depth.
SREG: Sanitary sewer depth has been reduced as much as possible while maintaining City of Raleigh and Town of Rolesville Standards



PROPOSED EVEN FLOW LANE - PROFILE
VERTICAL: 1" = 5'
HORIZONTAL: 1" = 50'

NO.	REVISIONS	DATE	BY
1	CONSTRUCTION INFRASTRUCTURE DRAWINGS CDD-21-04		
2	TOWN OF ROLESVILLE CDD-21-04		



STRONGROCK
ENGINEERING GROUP

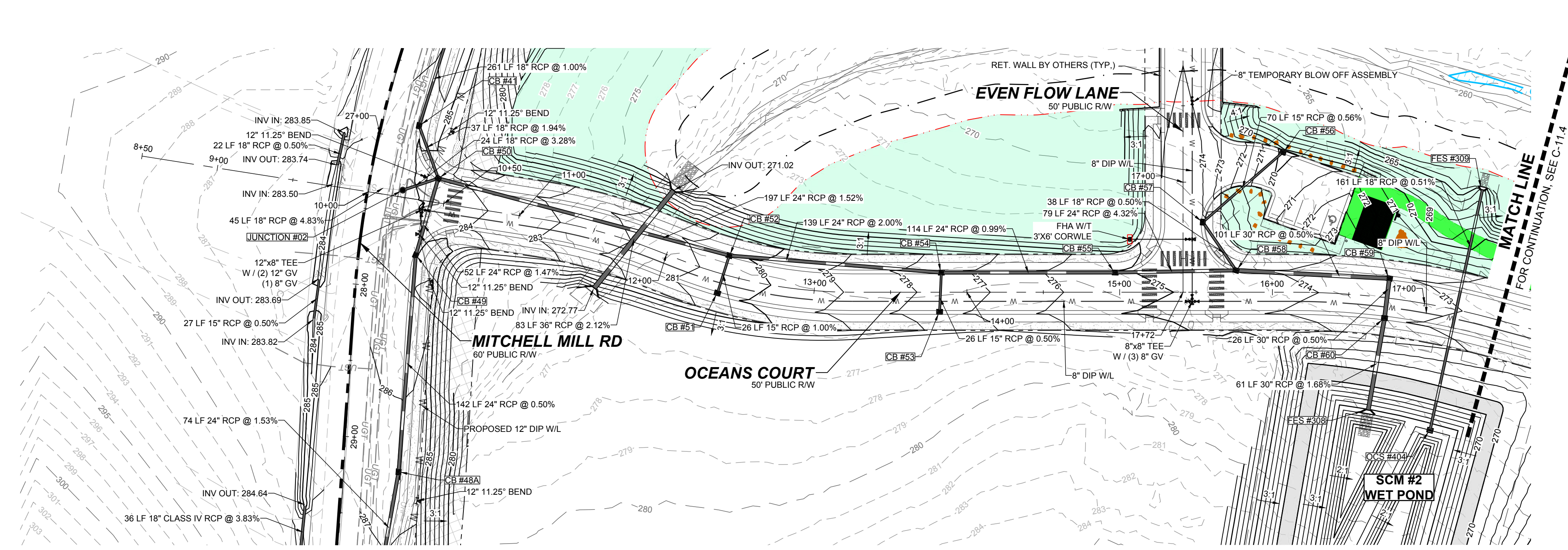
STRONG ROCK ENGINEERING GROUP, PLLC | COMPANY LICENSE # P-2166
305 CHURCH AT NORTH HILLS STREET, SUITE 1110 RALEIGH, NC 27609 | INFORMATION@STRONGROCKGROUP.COM

STRONG ROCK PROJECT	DESIGNED BY	DRAWN BY	CHECKED BY
PSP-21-03	JWL	JWL	JWL
NOT FOR CONSTRUCTION	SCALE	AS SHOWN	

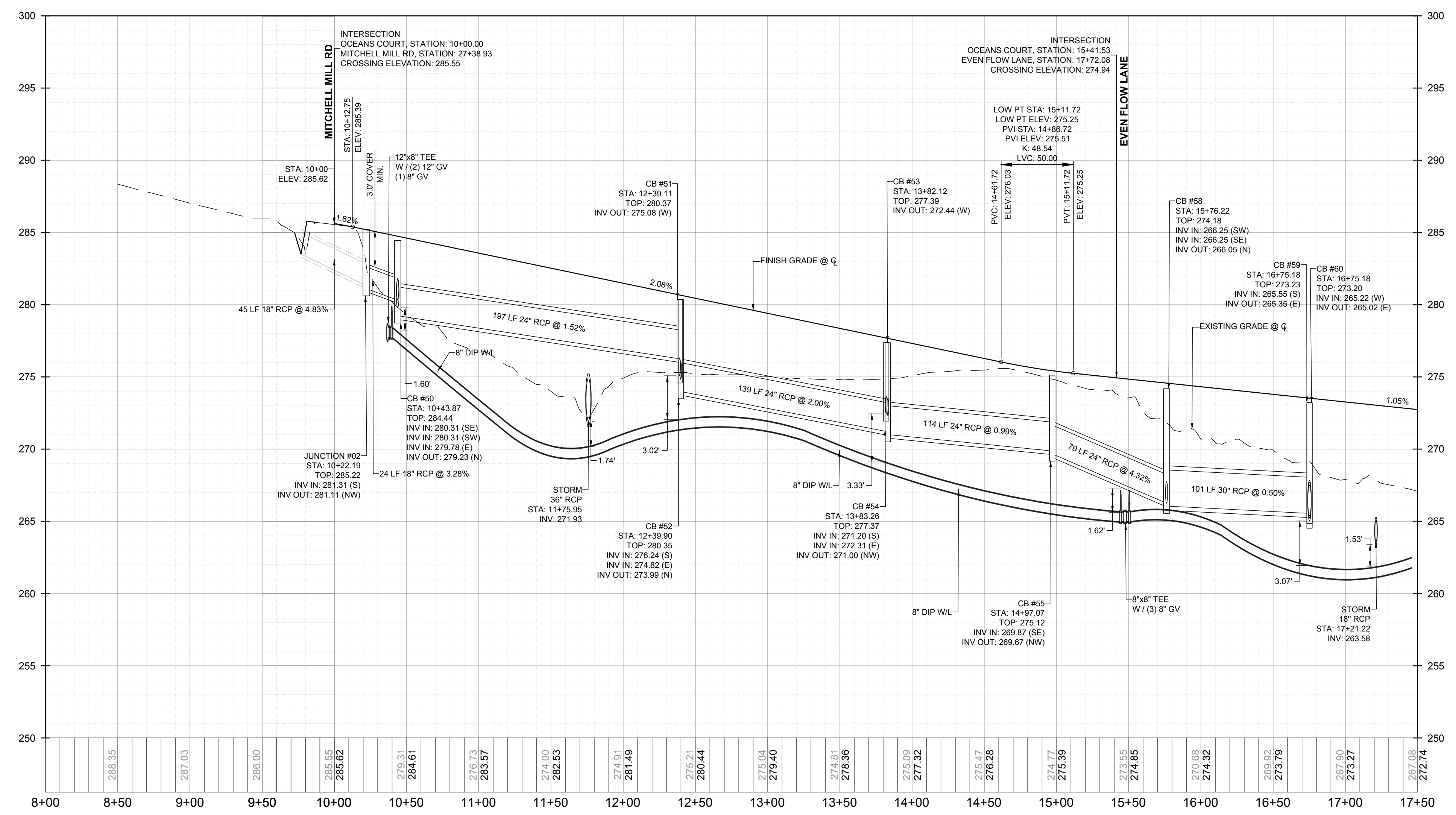
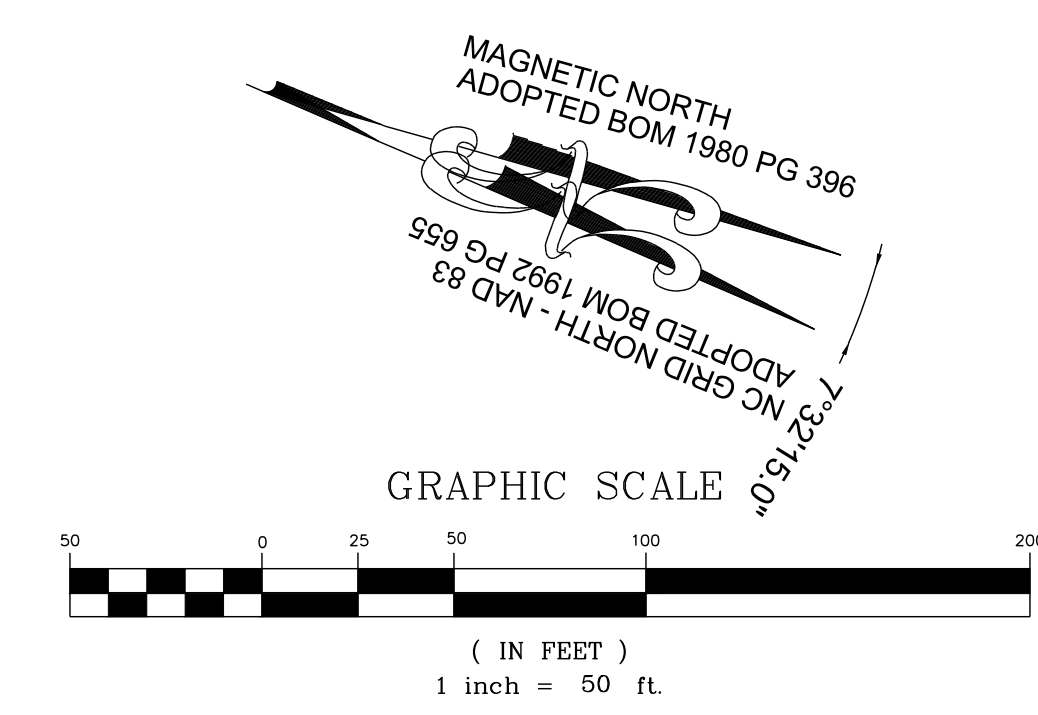
RESERVE @ MITCHELL MILL
TOWN OF ROLESVILLE, WAKE COUNTY, NORTH CAROLINA
CONSTRUCTION PLANS
PROPOSED EVEN FLOW LANE - PLAN & PROFILE

DRAWING SHEET
C-11.2

THIS PLANSET AND ANY ASSOCIATED DOCUMENTS ARE PRELIMINARY AND NOT AUTHORIZED FOR CONSTRUCTION UNTIL SIGNED, DATED, AND OFFICIALLY RELEASED FOR CONSTRUCTION BY THE ENGINEER OF RECORD.




PROPOSED OCEANS COURT - PLAN
HORIZONTAL: 1" = 50'



PROPOSED OCEANS COURT - PROFILE
VERTICAL: 1" = 5'
HORIZONTAL: 1" = 50'

NO.	REVISIONS	DATE	BY
1			
2			



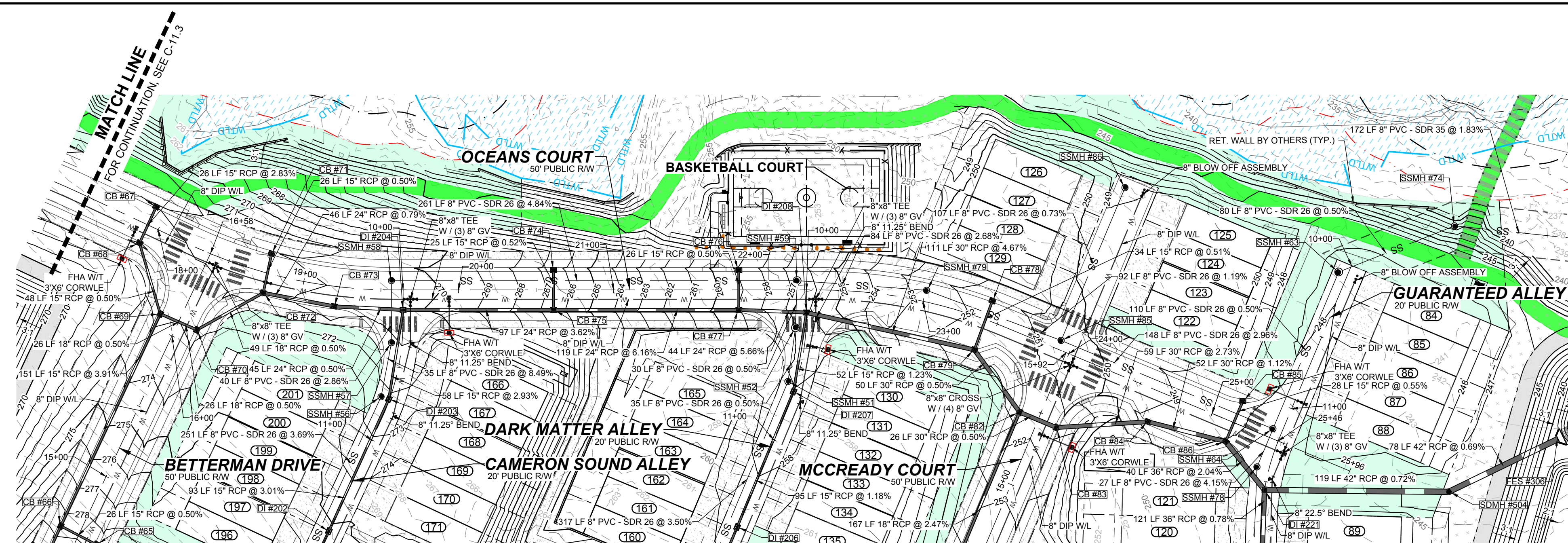
STRONGROCK ENGINEERING GROUP
STRONG ROCK ENGINEERING GROUP, PLLC | COMPANY LICENSE # P-2166
305 CHURCH AT NORTH HILLS STREET, SUITE 1110 RALEIGH, NC 27609 | INFORMATION@STRONGROCKGROUP.COM

STRONG ROCK PROJECT	CONSTRUCTION	SCALE	DESIGNED BY	DRAWN BY	CHECKED BY
PSP-24-03	NOT FOR CONSTRUCTION	AS SHOWN	JWL	SRG	JWL

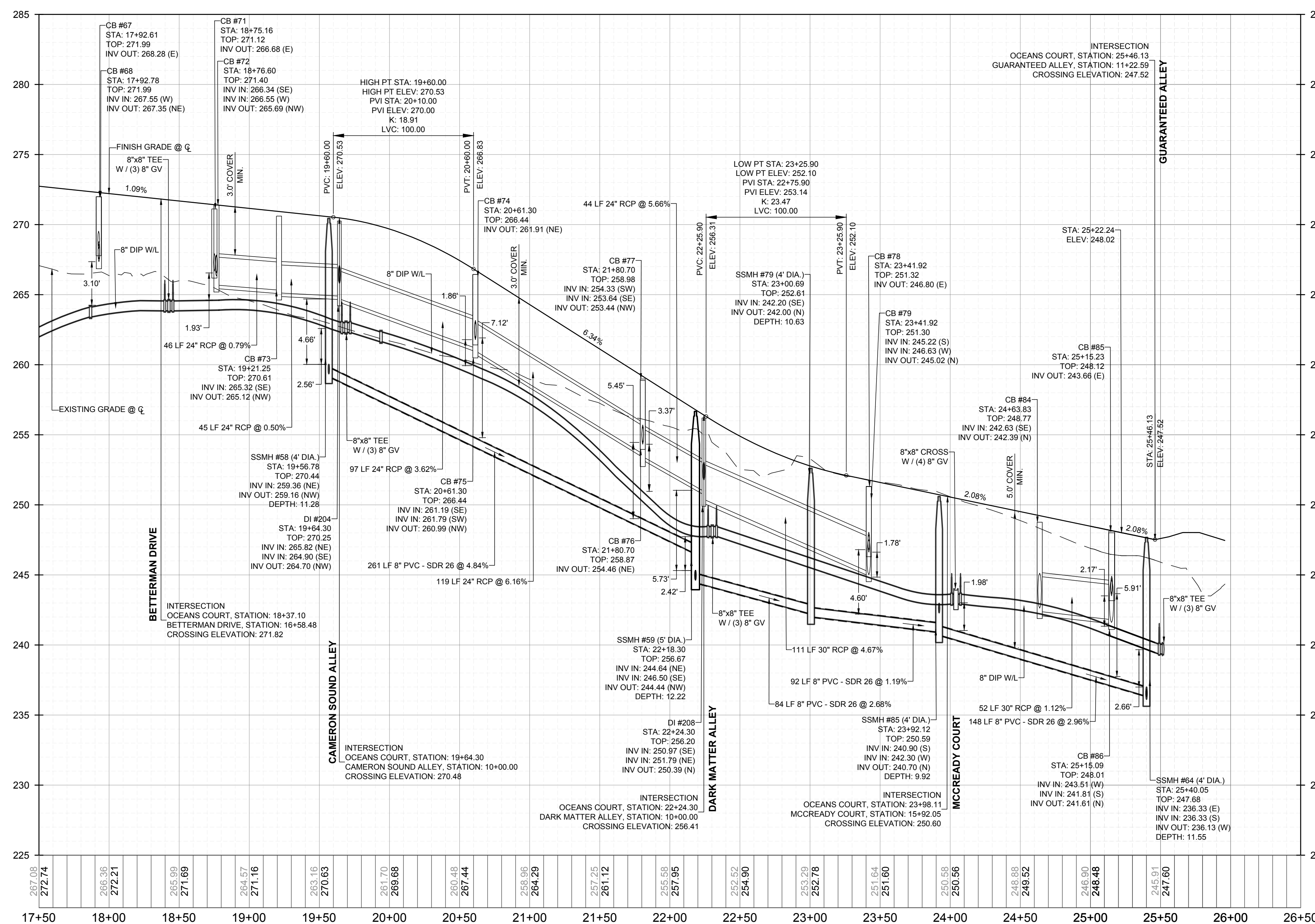
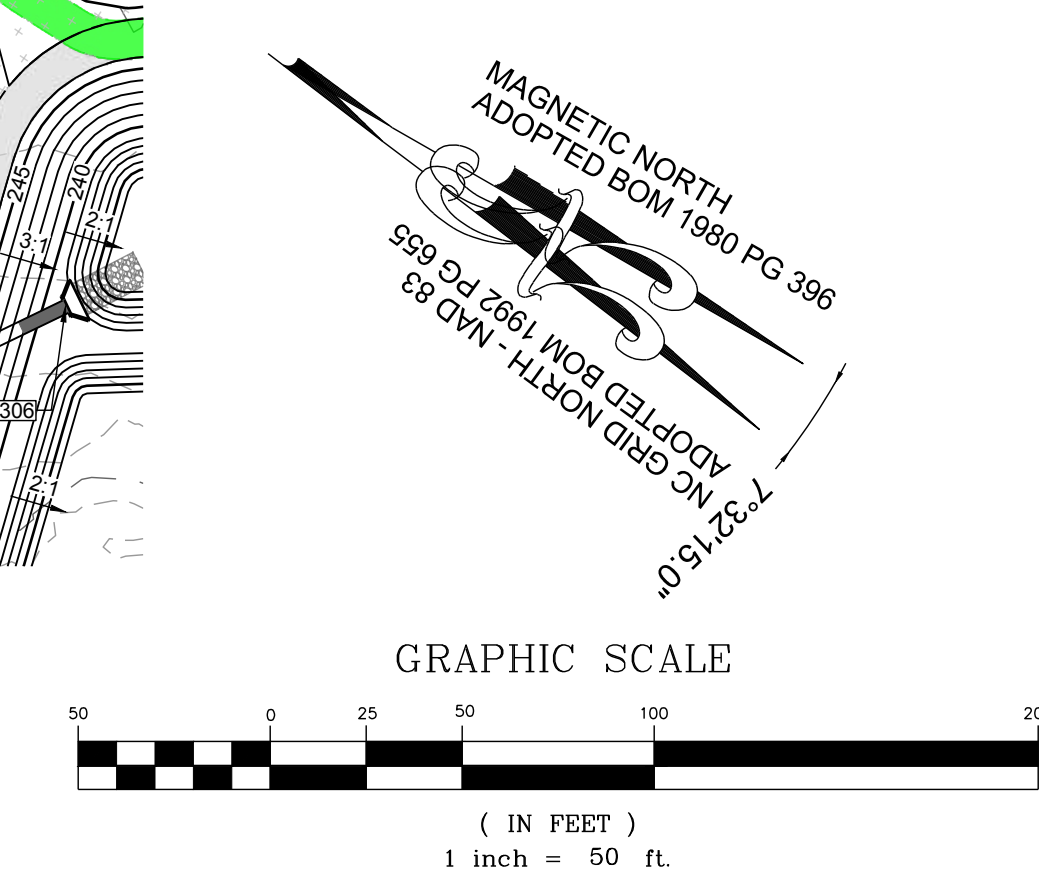
RESERVE @ MITCHELL MILL
TOWN OF ROLESVILLE, WAKE COUNTY, NORTH CAROLINA
CONSTRUCTION PLANS
PROPOSED OCEANS COURT - PLAN & PROFILE

DRAWING SHEET
C-11.3

THIS PLANSET AND ANY ASSOCIATED DOCUMENTS ARE PRELIMINARY AND NOT AUTHORIZED FOR CONSTRUCTION UNTIL SIGNED, DATED, AND OFFICIALLY RELEASED FOR CONSTRUCTION BY THE ENGINEER OF RECORD.




PROPOSED OCEANS COURT - PLAN
HORIZONTAL: 1" = 50'



PROPOSED OCEANS COURT - PROFILE
VERTICAL: 1" = 5'
HORIZONTAL: 1" = 50'

NO.	REVISIONS	DATE	BY
1			
2			



STRONGROCK
ENGINEERING GROUP

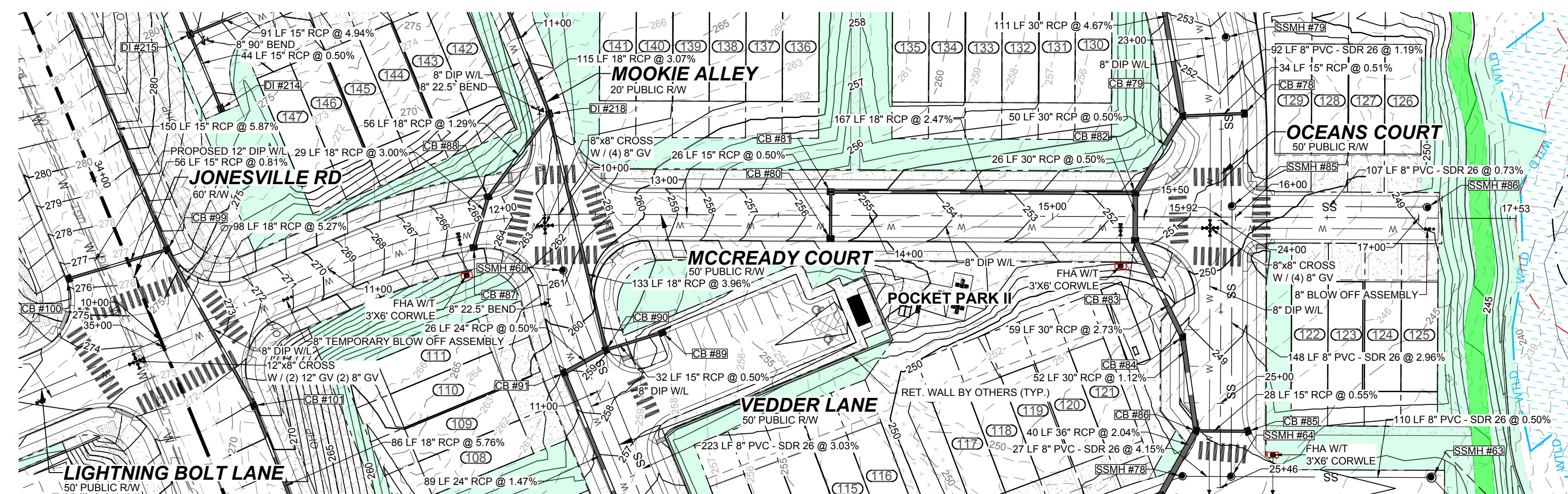
STRONG ROCK ENGINEERING GROUP, PLLC | COMPANY LICENSE # P-2766
305 CHURCH AT NORTH HILLS STREET, SUITE 1110 RALEIGH, NC 27609 | INFORMATION@STRONGROCKGROUP.COM

STRONG ROCK PROJECT	NOT FOR CONSTRUCTION	SCALE AS SHOWN	DESIGNED BY JWL	DRAWN BY SRG	CHECKED BY JWL
---------------------	----------------------	----------------	-----------------	--------------	----------------

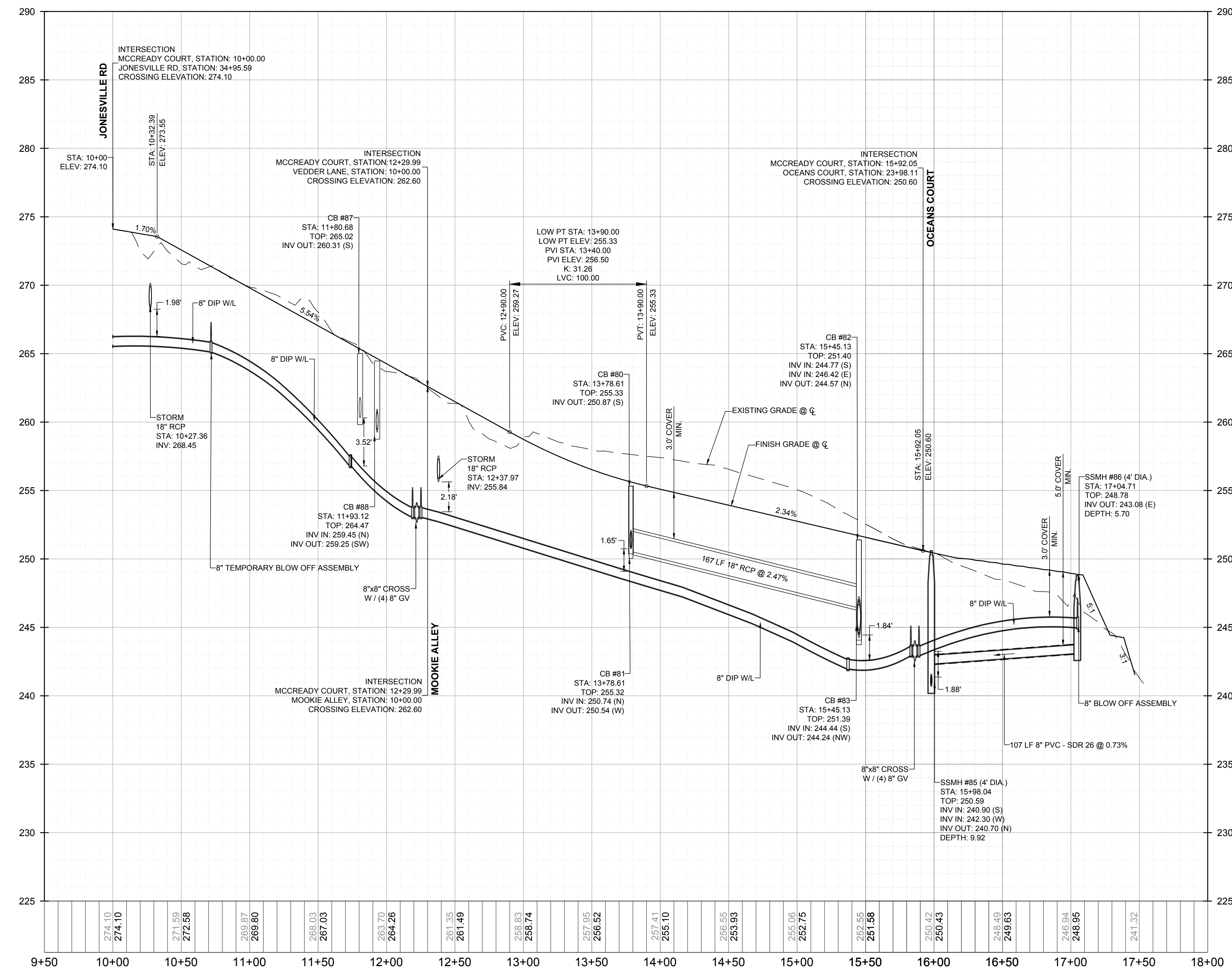
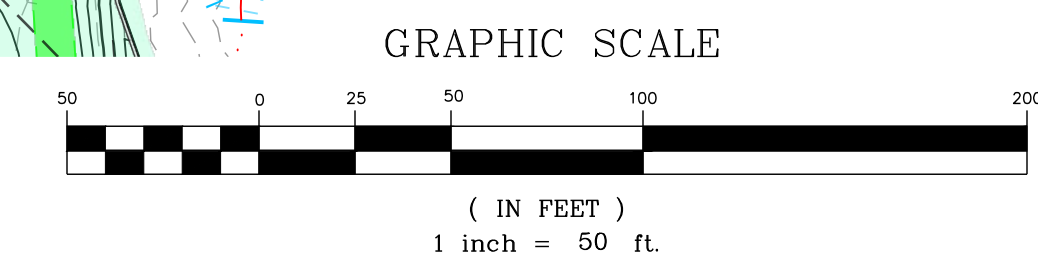
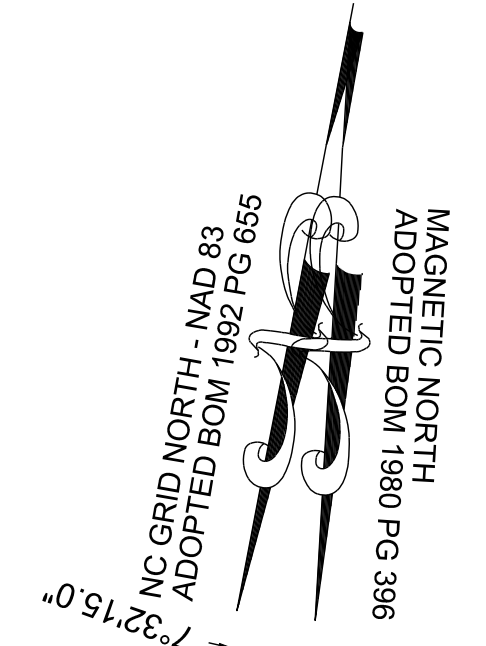
RESERVE @ MITCHELL MILL
TOWN OF ROLESVILLE, WAKE COUNTY, NORTH CAROLINA
CONSTRUCTION PLANS
PROPOSED OCEANS COURT -
PLAN & PROFILE

DRAWING SHEET
C-11.4

THIS PLANSET AND ANY ASSOCIATED DOCUMENTS ARE PRELIMINARY AND NOT AUTHORIZED FOR CONSTRUCTION UNTIL SIGNED, DATED, AND OFFICIALLY RELEASED FOR CONSTRUCTION BY THE ENGINEER OF RECORD.




PROPOSED MCCREADY COURT - PLAN
HORIZONTAL: 1" = 50'



PROPOSED MCCREADY COURT - PROFILE
VERTICAL: 1" = 5'
HORIZONTAL: 1" = 50'

NO.	REVISIONS	DATE	BY
1			
2			



STRONGROCK
ENGINEERING GROUP

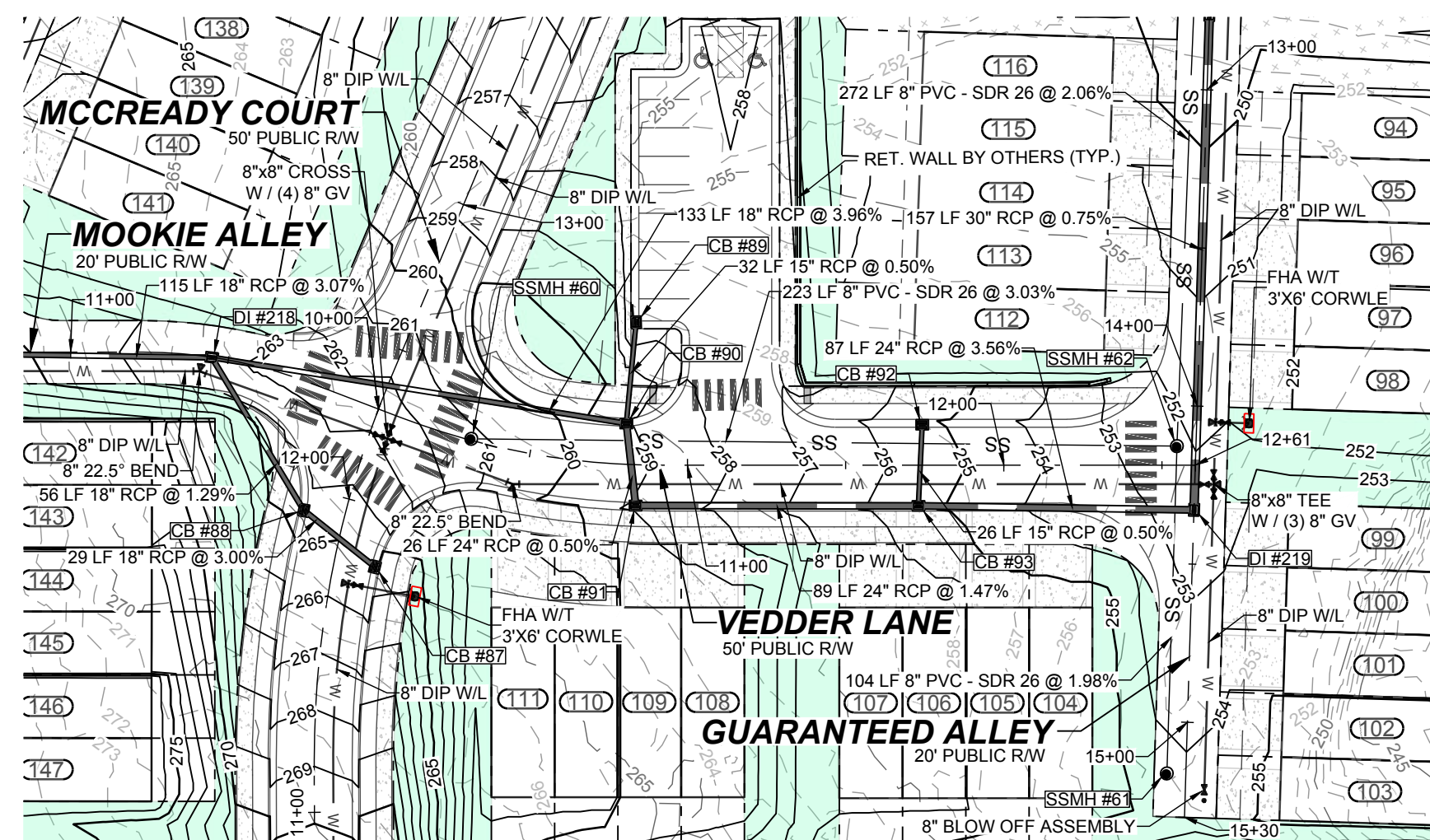
STRONG ROCK ENGINEERING GROUP, PLLC | COMPANY LICENSE # P-2166
305 CHURCH AT NORTH HILLS STREET, SUITE 1110 RALEIGH, NC 27609 | INFORMATION@STRONGROCKGROUP.COM

STRONG ROCK PROJECT	NOT FOR CONSTRUCTION	SCALE AS SHOWN	DESIGNED BY JWL	DRAWN BY SRG	CHECKED BY JWL
---------------------	----------------------	----------------	-----------------	--------------	----------------

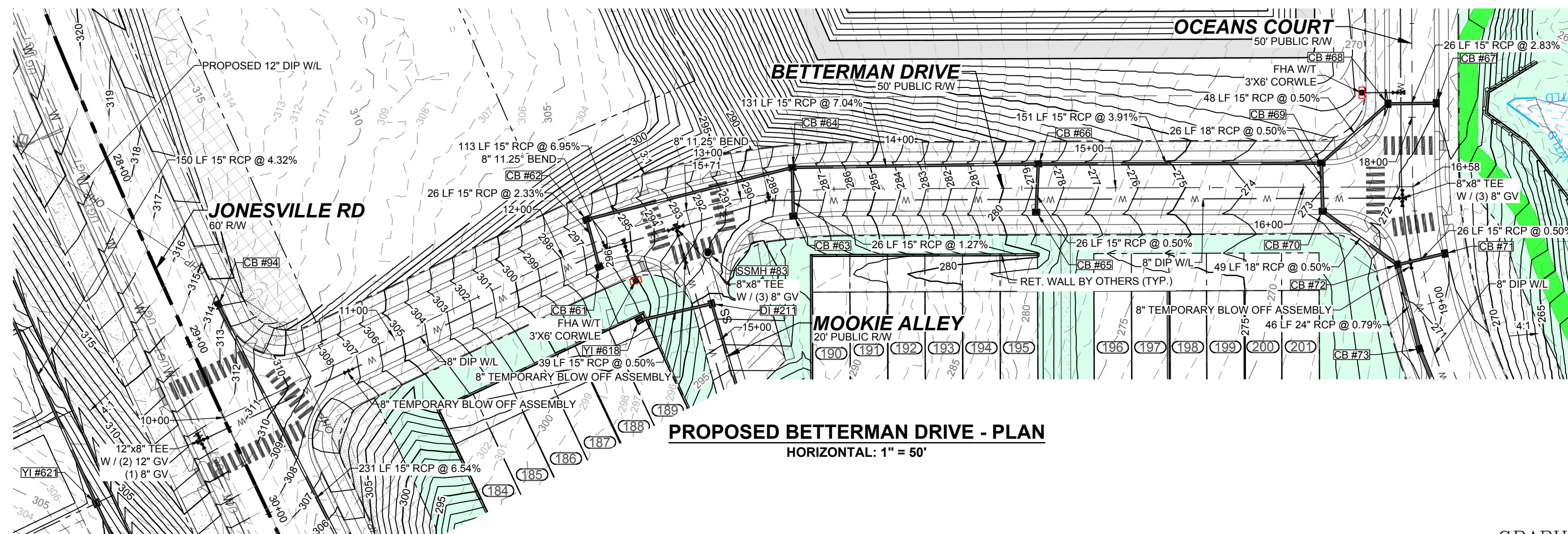
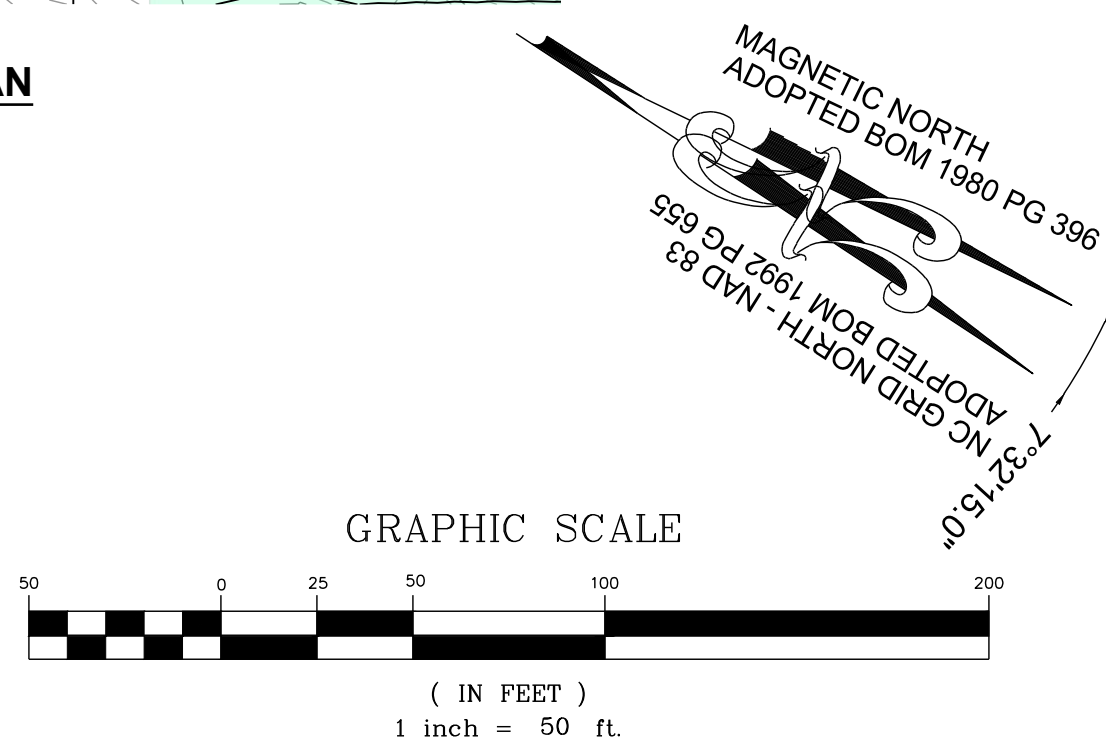
RESERVE @ MITCHELL MILL
TOWN OF ROLESVILLE, WAKE COUNTY, NORTH CAROLINA
CONSTRUCTION PLANS
PROPOSED MCCREADY COURT - PLAN & PROFILE

DRAWING SHEET
C-11.5

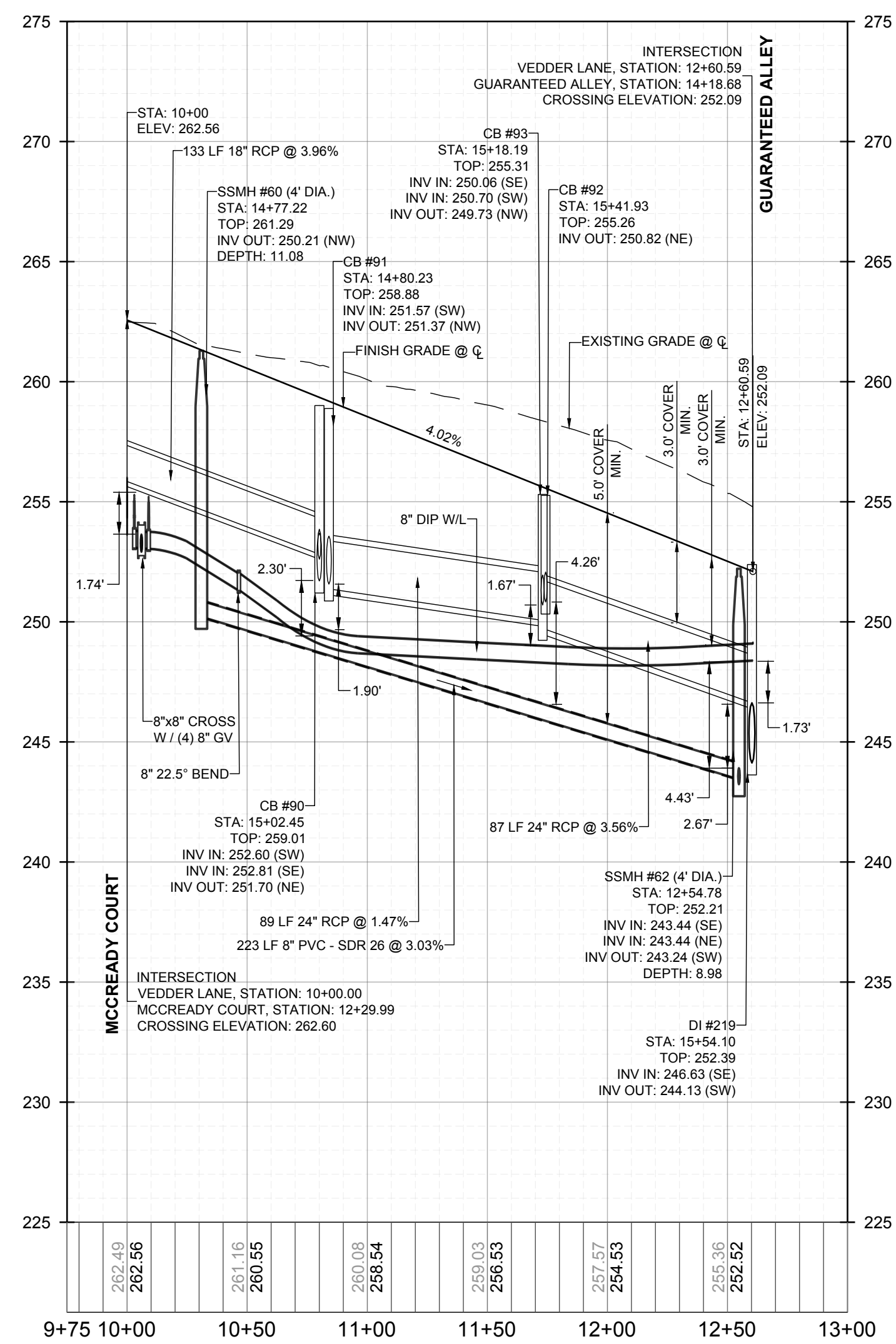

THIS PLANSET AND ANY ASSOCIATED DOCUMENTS ARE PRELIMINARY AND NOT AUTHORIZED FOR CONSTRUCTION UNTIL SIGNED, DATED, AND OFFICIALLY RELEASED FOR CONSTRUCTION BY THE ENGINEER OF RECORD.



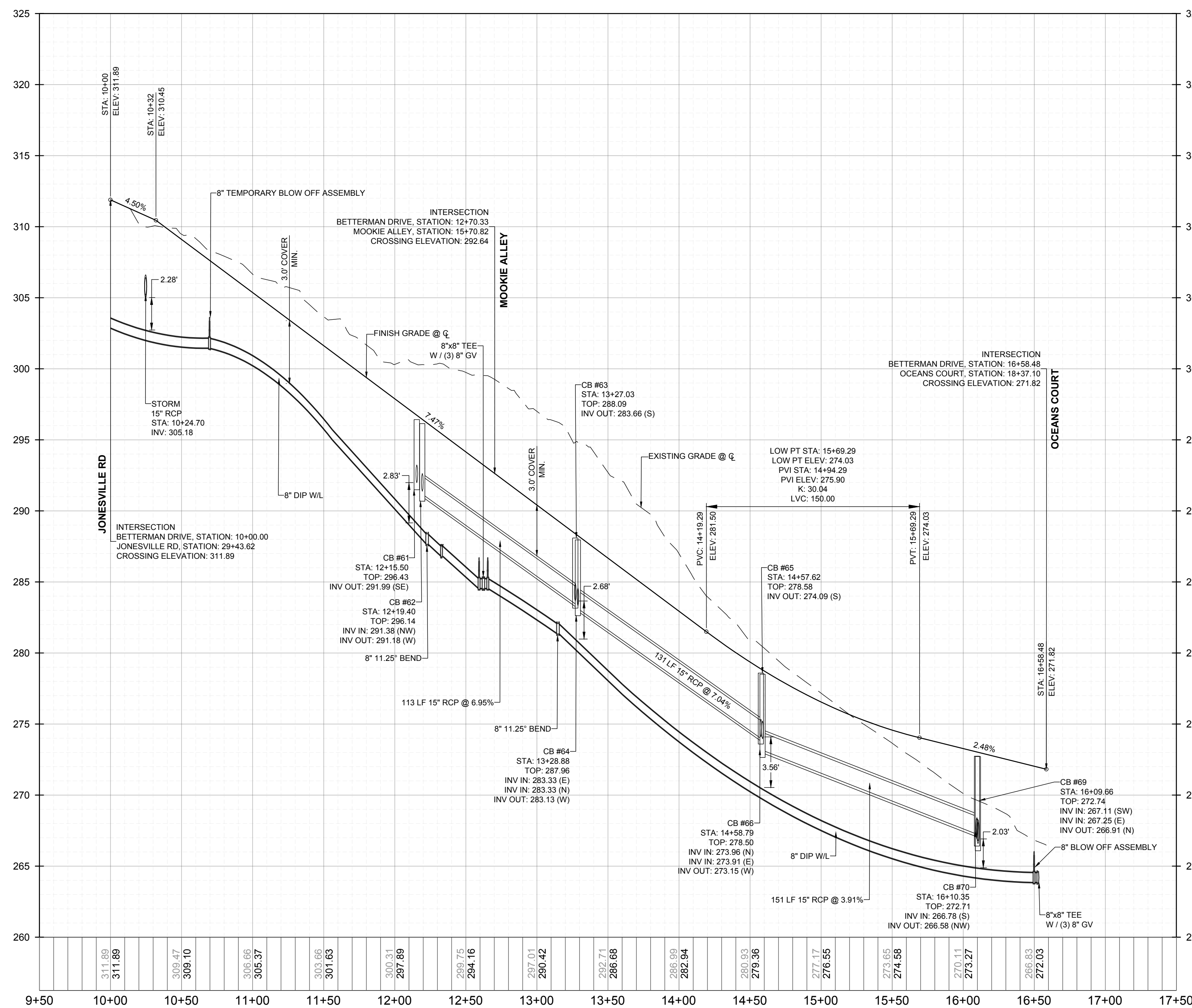
PROPOSED VEDDER LANE - PLAN
HORIZONTAL: 1" = 50'



PROPOSED BETTERMAN DRIVE - PLAN
HORIZONTAL: 1" = 50'



PROPOSED VEDDER LANE - PROFILE
VERTICAL: 1" = 5'
HORIZONTAL: 1" = 50'



PROPOSED BETTERMAN DRIVE - PROFILE
VERTICAL: 1" = 5'
HORIZONTAL: 1" = 50'

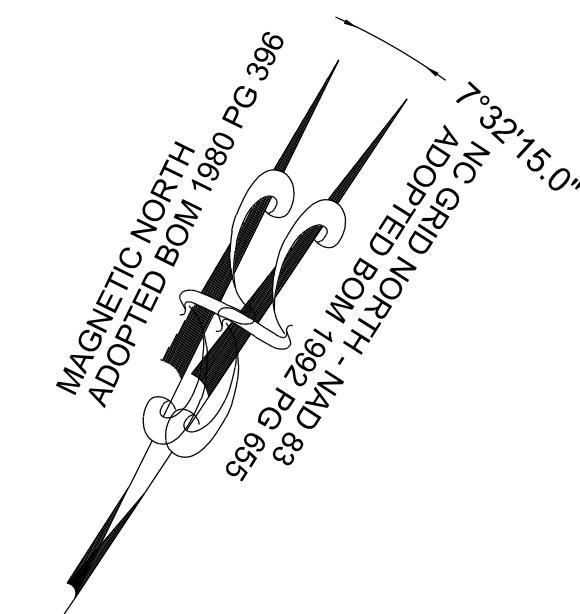
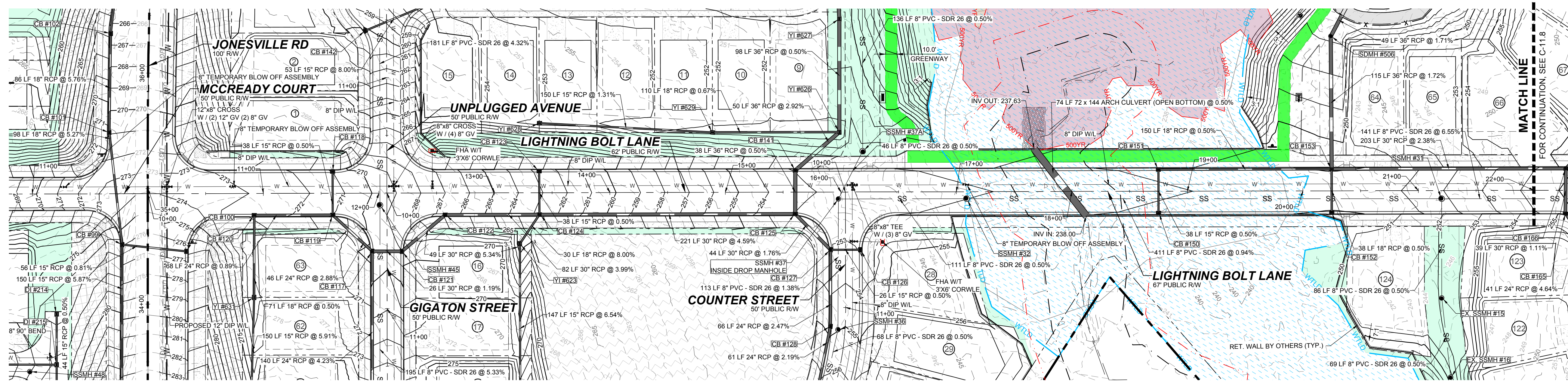
THIS PLANSET AND ANY ASSOCIATED DOCUMENTS ARE PRELIMINARY AND NOT AUTHORIZED FOR CONSTRUCTION UNTIL SIGNED, DATED, AND OFFICIALLY RELEASED FOR CONSTRUCTION BY THE ENGINEER OF RECORD.

NO.	REVISIONS	DATE	BY
1	CONSTRUCTION INFRASTRUCTURE DRAWINGS CDD-1044		
2	TOWN OF ROLESVILLE CDD 12-24-04		

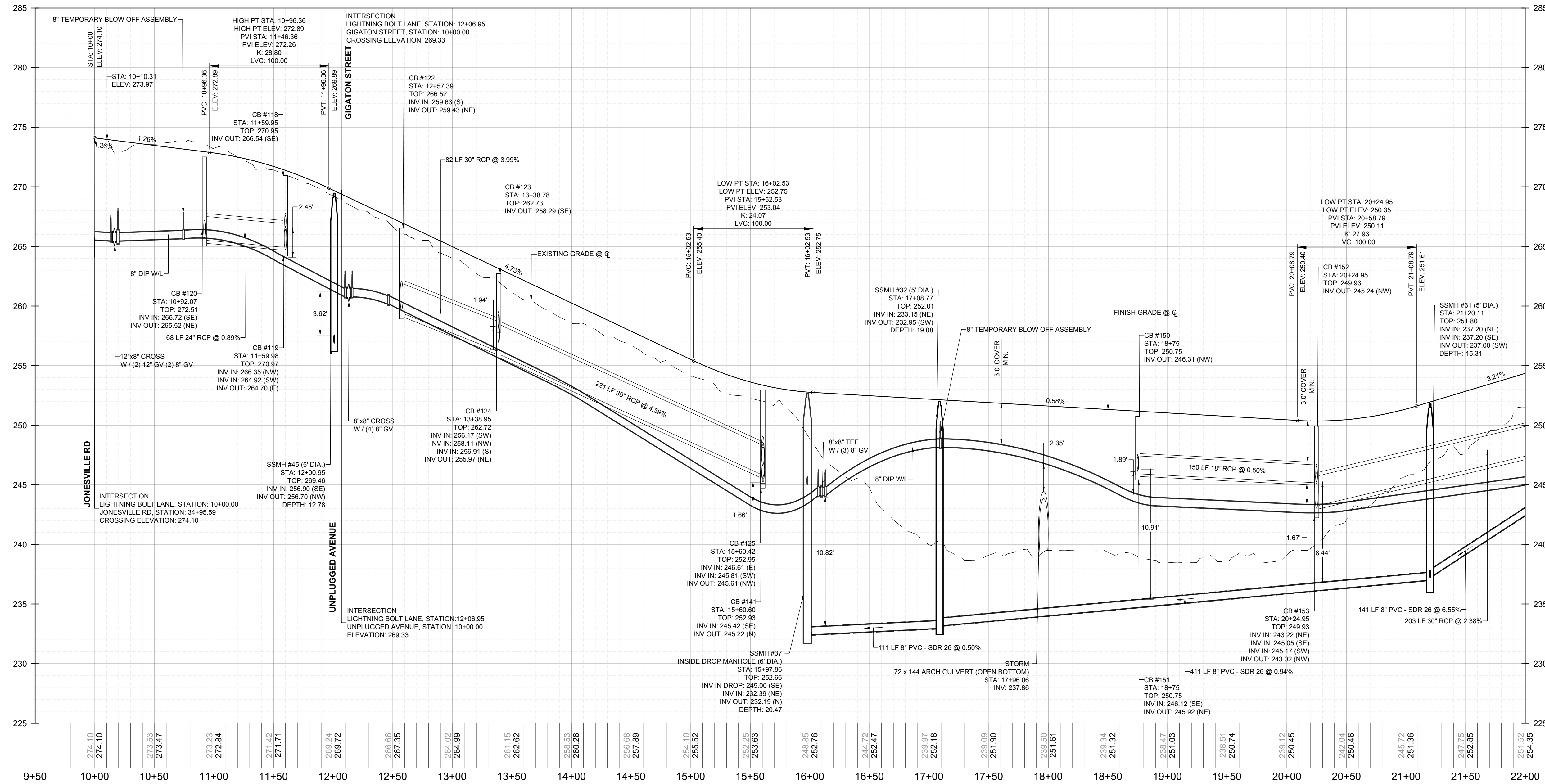
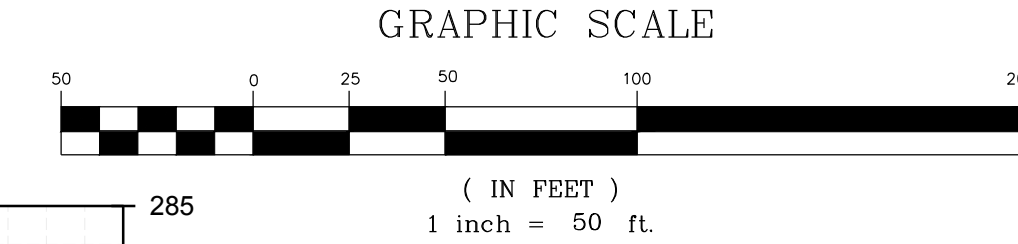
STRONGROCK ENGINEERING GROUP
STRONG ROCK ENGINEERING GROUP, PLLC | COMPANY LICENSE # P-2166
305 CHURCH AT NORTH HILLS STREET, SUITE 1110 RALEIGH, NC 27609 | INFORMATION@STRONGROCKGROUP.COM

RESERVE @ MITCHELL MILL
TOWN OF ROLESVILLE, WAKE COUNTY, NORTH CAROLINA
CONSTRUCTION PLANS
PROPOSED VEDDER LANE & BETTERMAN DRIVE - PLAN & PROFILE

DRAWING SHEET
C-11.6
78 OF 176



PROPOSED LIGHTNING BOLT LANE - PLAN
HORIZONTAL: 1" = 50'



PROPOSED LIGHTNING BOLT LANE - PROFILE
VERTICAL: 1" = 5'
HORIZONTAL: 1" = 50'

NO.	REVISIONS	DATE	BY
1			
2			



STRONGROCK
ENGINEERING GROUP

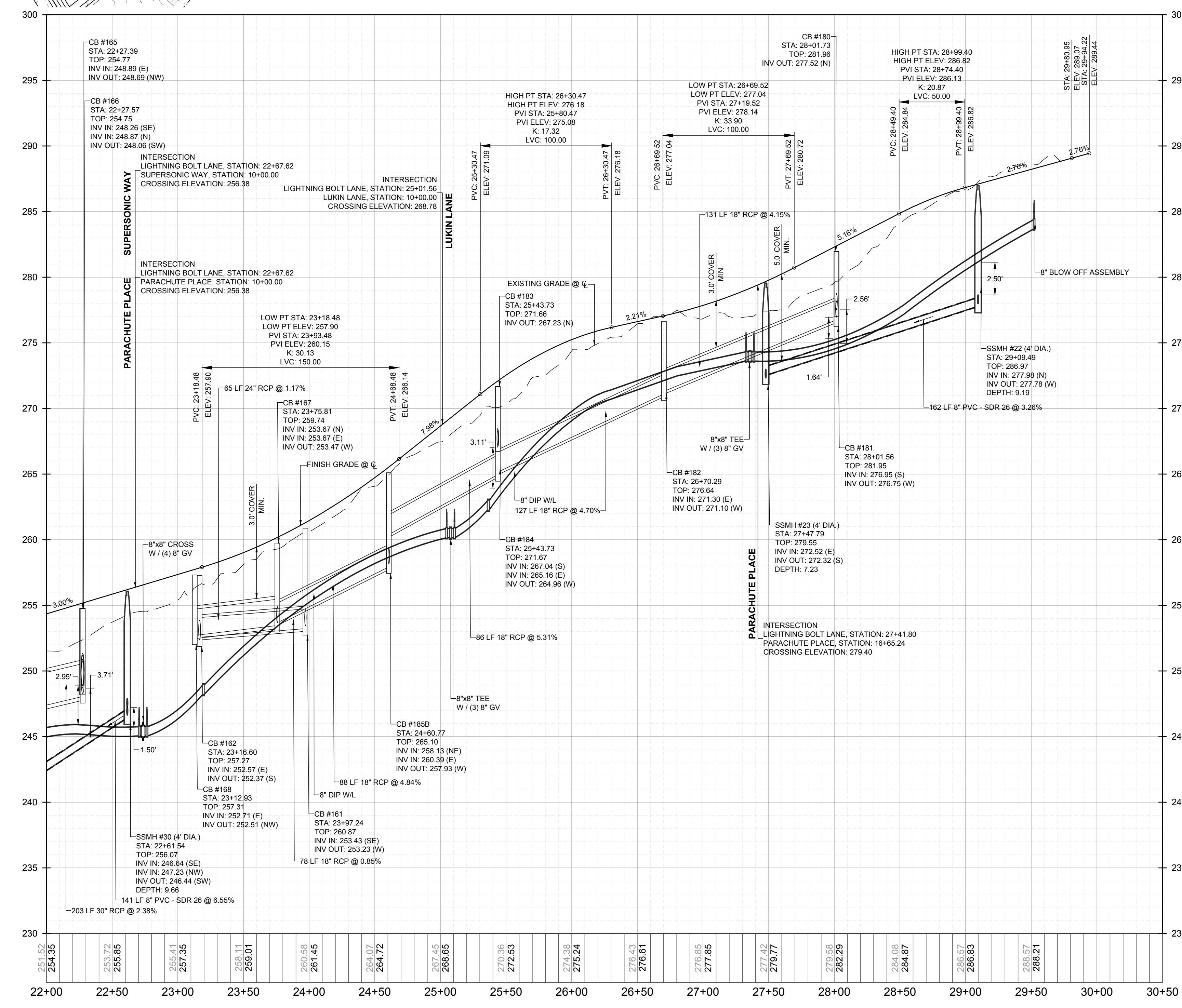
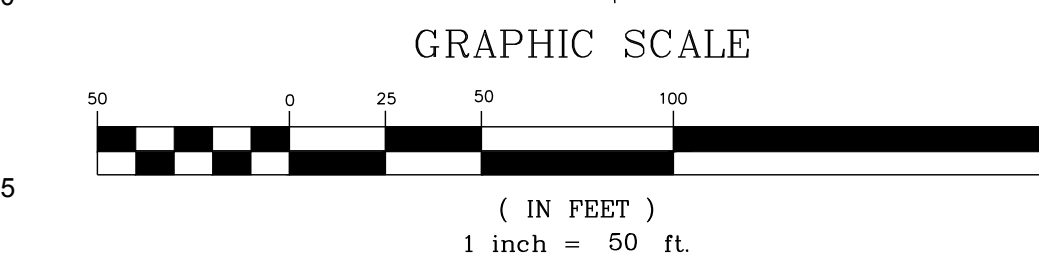
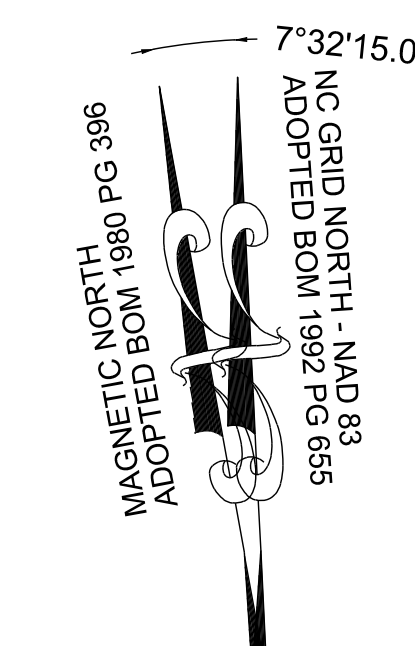
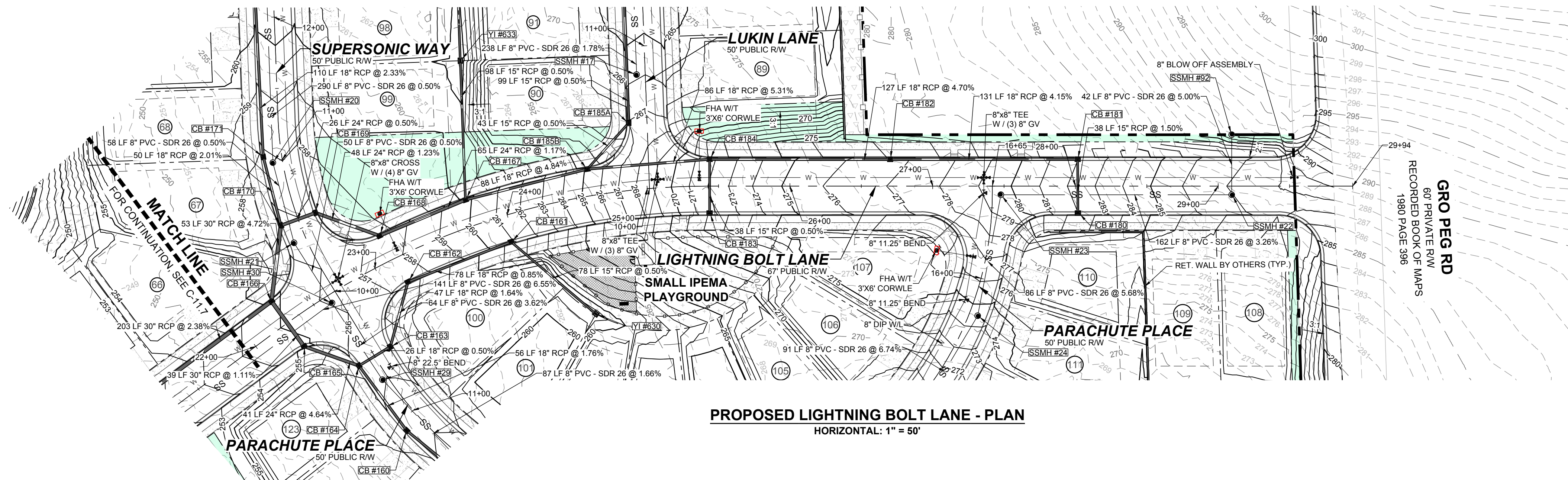
STRONG ROCK ENGINEERING GROUP, PLLC | COMPANY LICENSE # P-2166
305 CHURCH AT NORTH HILLS STREET, SUITE 1110 RALEIGH, NC 27609 | INFORMATION@STRONGROCKGROUP.COM

STRONG ROCK PROJECT	STRONG ROCK PROJECT
PSP-23-03	PSP-23-03
NOT FOR CONSTRUCTION	NOT FOR CONSTRUCTION
SCALE AS SHOWN	SCALE AS SHOWN
DESIGNED BY JWL	DESIGNED BY JWL
DRAWN BY SRG	DRAWN BY SRG
CHECKED BY	CHECKED BY


RESERVE @ MITCHELL MILL
TOWN OF ROLESVILLE, WAKE COUNTY, NORTH CAROLINA
CONSTRUCTION PLANS
PROPOSED LIGHTNING BOLT LANE -
PLAN & PROFILE

DRAWING SHEET
C-11.7

THIS PLANSET AND ANY ASSOCIATED DOCUMENTS ARE PRELIMINARY AND NOT AUTHORIZED FOR CONSTRUCTION UNTIL SIGNED, DATED, AND OFFICIALLY RELEASED FOR CONSTRUCTION BY THE ENGINEER OF RECORD.



NO.	REVISIONS	DATE	BY
1			
2			



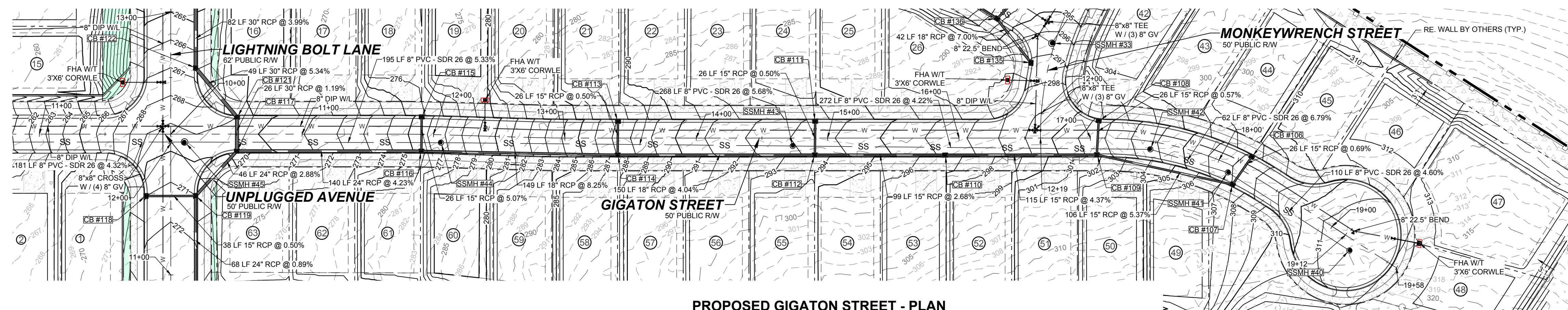
STRONGROCK ENGINEERING GROUP
STRONG ROCK ENGINEERING GROUP, PLLC | COMPANY LICENSE # P-2166
305 CHURCH AT NORTH HILLS STREET, SUITE 1110 RALEIGH, NC 27609 | INFORMATION@STRONGROCKGROUP.COM

STRONG ROCK PROJECT	NOT FOR CONSTRUCTION	SCALE AS SHOWN	DESIGNED BY JWL	DRAWN BY SRG	CHECKED BY JWL
---------------------	----------------------	----------------	-----------------	--------------	----------------

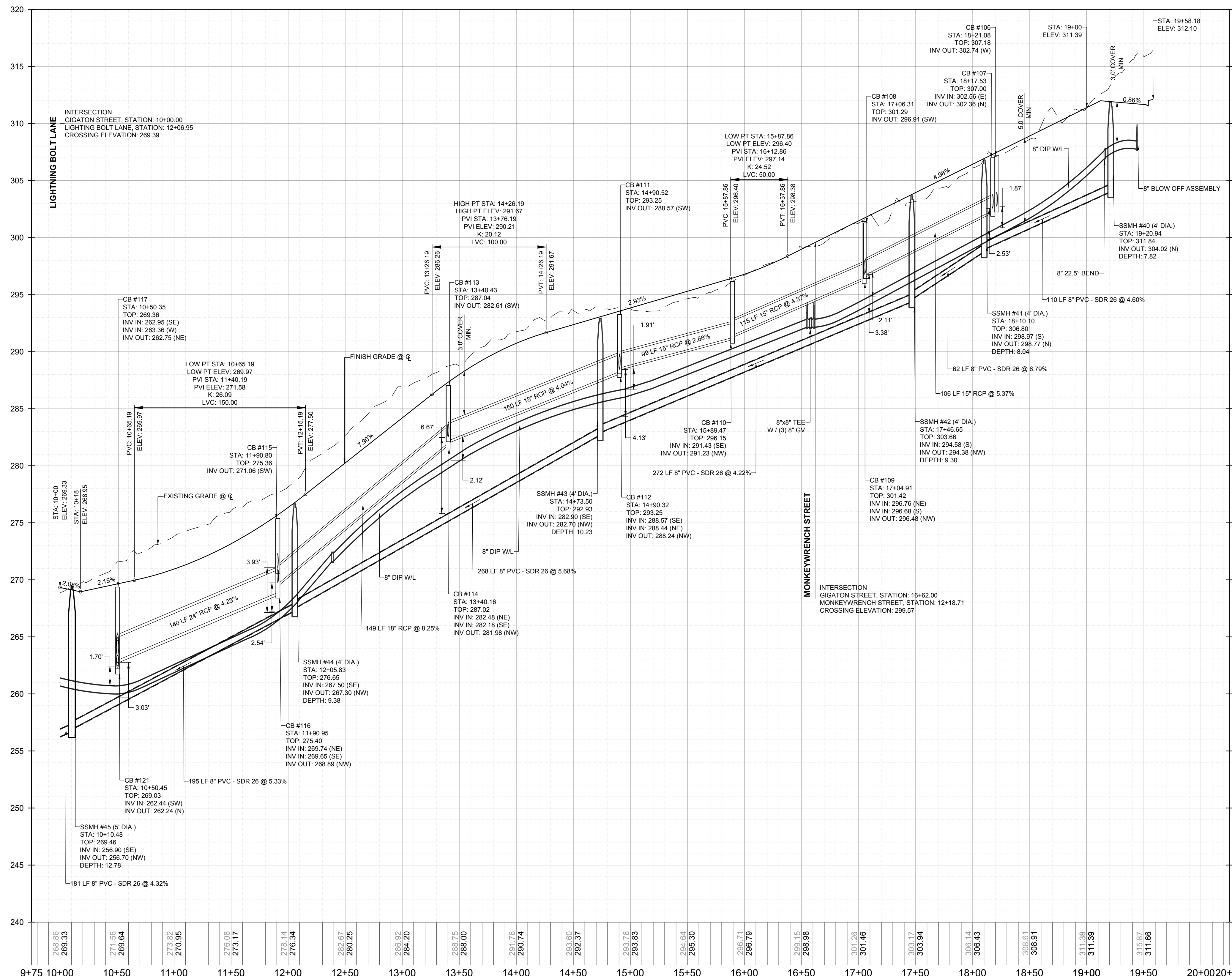
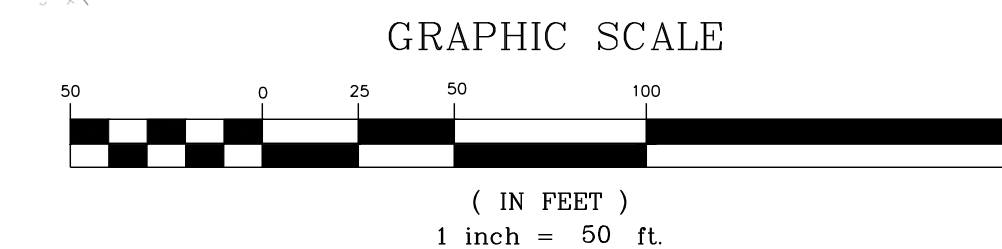
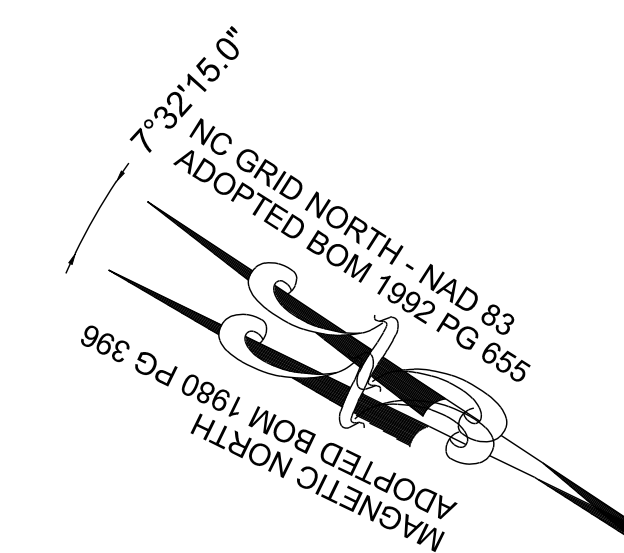
RESERVE @ MITCHELL MILL
TOWN OF ROLESVILLE, WAKE COUNTY, NORTH CAROLINA
CONSTRUCTION PLANS
PROPOSED LIGHTNING BOLT LANE -
PLAN & PROFILE

DRAWING SHEET
C-11.8

THIS PLANSET AND ANY ASSOCIATED DOCUMENTS ARE PRELIMINARY AND NOT AUTHORIZED FOR CONSTRUCTION UNTIL SIGNED, DATED, AND OFFICIALLY RELEASED FOR CONSTRUCTION BY THE ENGINEER OF RECORD.



PROPOSED GIGATON STREET - PLAN
HORIZONTAL: 1" = 50'



PROPOSED GIGATON STREET - PROFILE
VERTICAL: 1" = 5'
HORIZONTAL: 1" = 50'

NO.	REVISIONS	DATE	BY
1	CONSTRUCTION INFRASTRUCTURE DRAWINGS CDD-104		
2	TOWN OF ROLESVILLE CDD 102-24-04	11/01/2024	

STRONGROCK
ENGINEERING GROUP

RESERVE @ MITCHELL MILL
TOWN OF ROLESVILLE, WAKE COUNTY, NORTH CAROLINA
CONSTRUCTION PLANS
PROPOSED GIGATON STREET -
PLAN & PROFILE

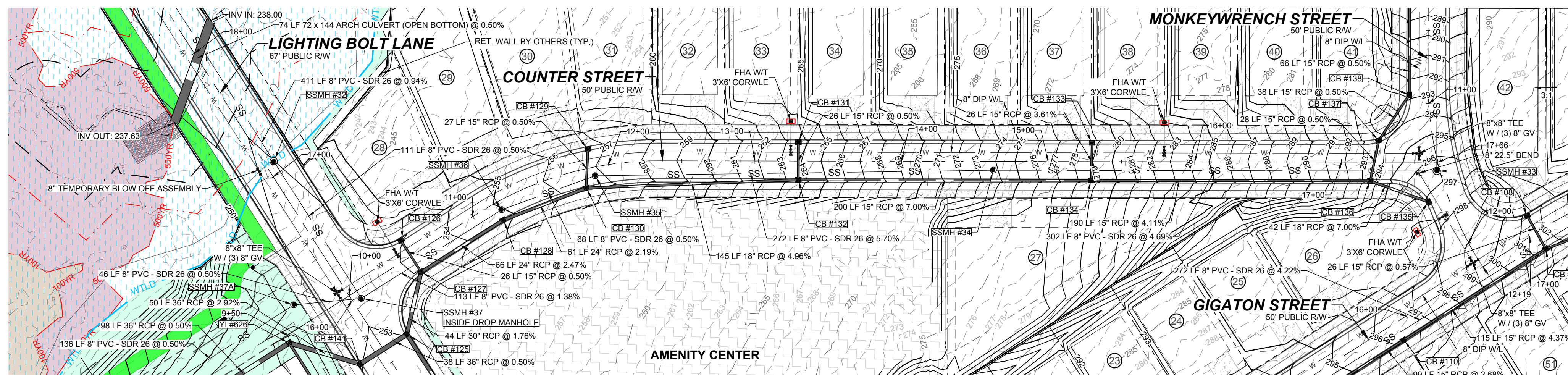
305 CHURCH AT NORTH HILLS STREET, SUITE 1110 RALEIGH, NC 27609 | INFORMATION@STRONGROCKGROUP.COM

SEAL: NORTH CAROLINA PROFESSIONAL ENGINEER SEAL 036225 JUSTIN W. LAMBERT

STRONG ROCK PROJECT	NOT FOR CONSTRUCTION	SCALE	DESIGNED BY	DRAWN BY	CHECKED BY
PSP-24-03		AS SHOWN	JWL	SRG	JWL


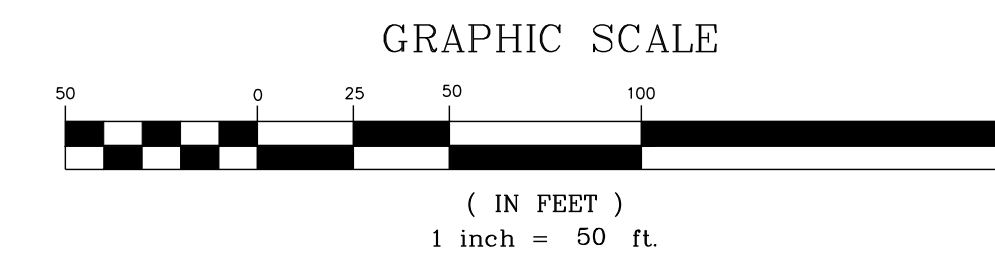
DRAWING SHEET
C-11.9

THIS PLANSET AND ANY ASSOCIATED DOCUMENTS ARE PRELIMINARY AND NOT AUTHORIZED FOR CONSTRUCTION UNTIL SIGNED, DATED, AND OFFICIALLY RELEASED FOR CONSTRUCTION BY THE ENGINEER OF RECORD.



PROPOSED COUNTER STREET - PLAN
HORIZONTAL: 1" = 50'

7'32"15.0"
NC GRID NORTH - NAD 83
ADOPTED BOM 1992 PG 655




MH must have a cone top. If you cannot find a 6" dia MH with a cone top, a 5' dia MH with an extended base may be used.

SREG: 6" Manholes have been re-labeled to require a cone top, see Sheet C11.10

PROPOSED COUNTER STREET - PROFILE
VERTICAL: 1" = 5'
HORIZONTAL: 1" = 50'

NO.	DATE	REVISIONS	BY
1	11/01/2024		
2			



STRONGROCK
ENGINEERING GROUP

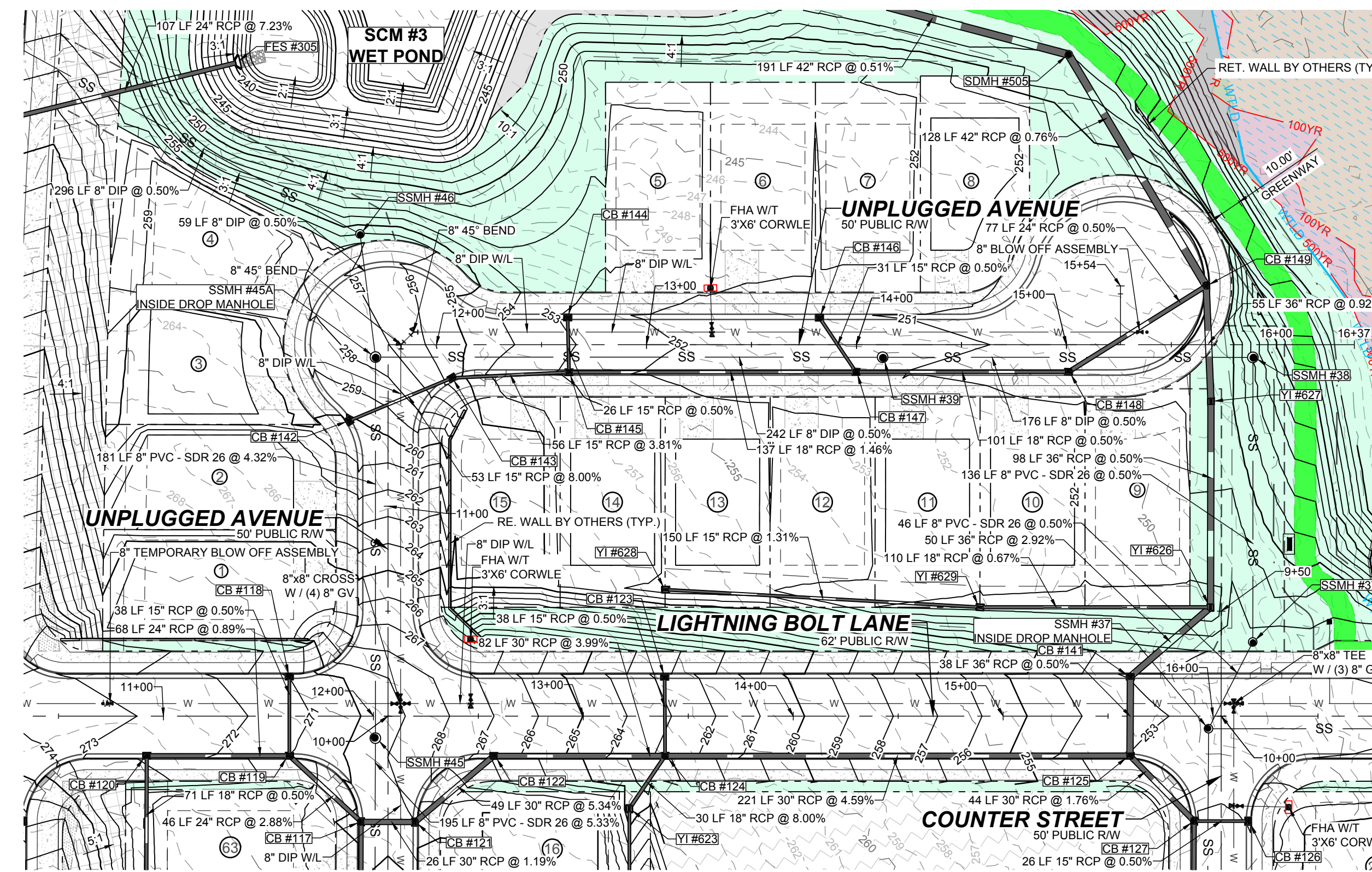
STRONG ROCK ENGINEERING GROUP, PLLC | COMPANY LICENSE # P-2166
305 CHURCH AT NORTH HILLS STREET, SUITE 1110 RALEIGH, NC 27609 | INFORMATION@STRONGROCKGROUP.COM

STRONG ROCK PROJECT	STRONG ROCK PROJECT
PSP-24-03	PSP-24-03
NOT FOR CONSTRUCTION	NOT FOR CONSTRUCTION
SCALE AS SHOWN	SCALE AS SHOWN
DESIGNED BY JWL	DESIGNED BY JWL
DRAWN BY SRG	DRAWN BY SRG
CHECKED BY JWL	CHECKED BY JWL

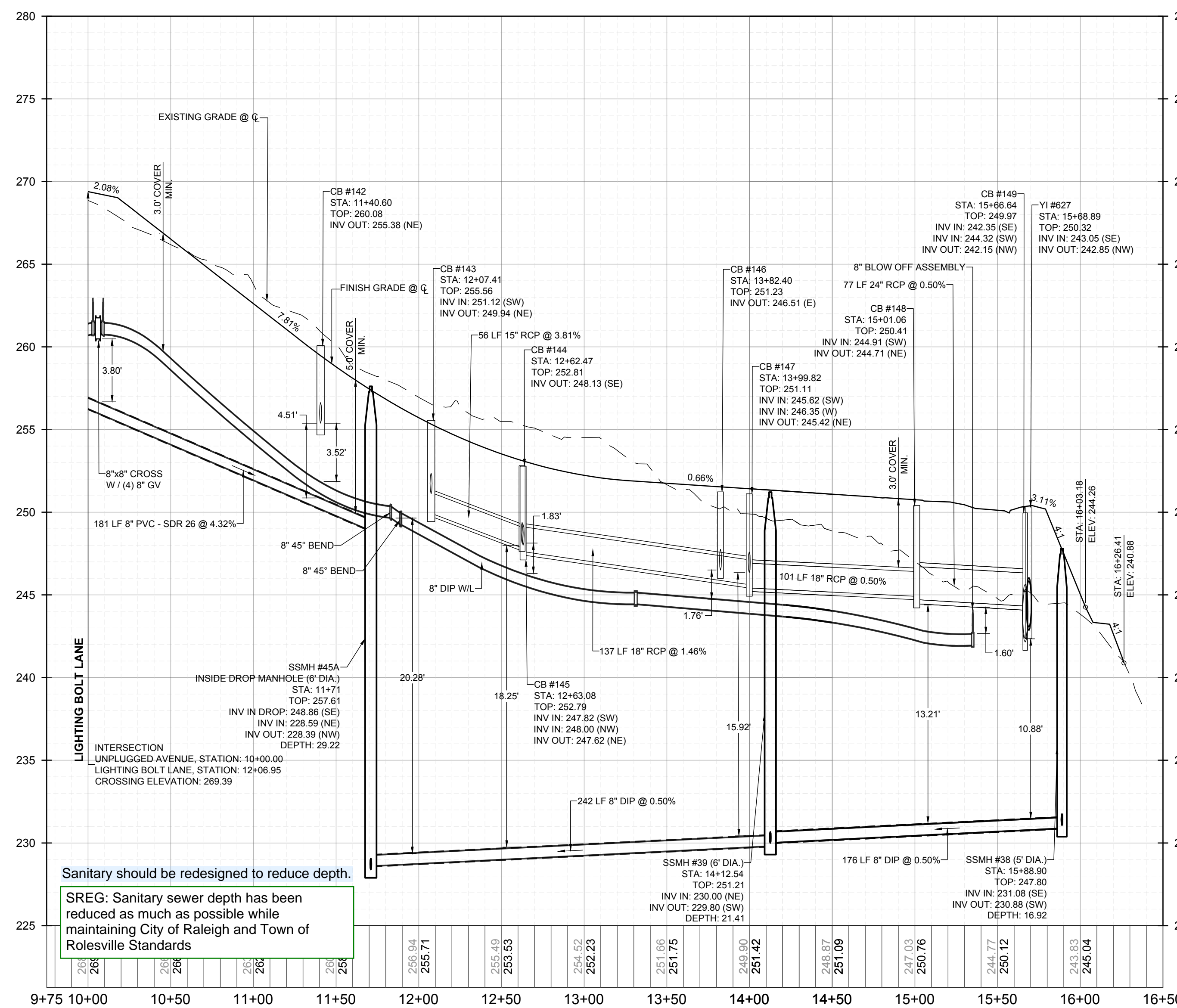
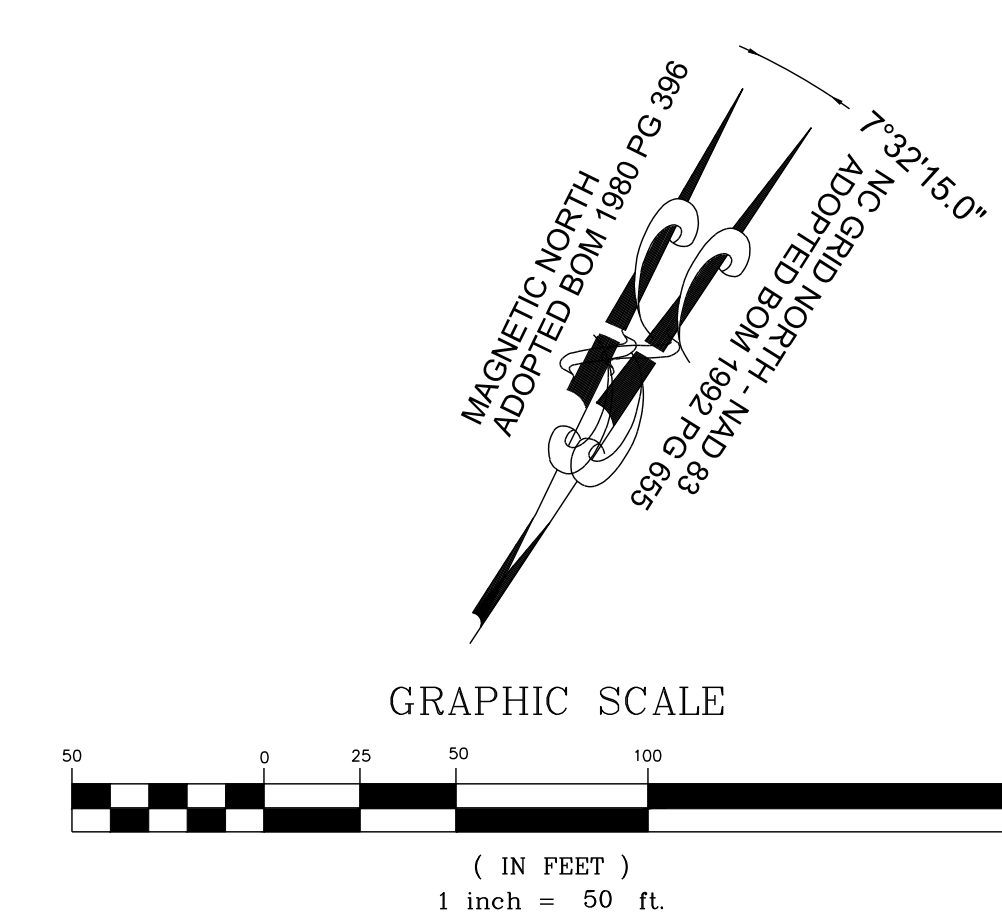
RESERVE @ MITCHELL MILL
TOWN OF ROLESVILLE, WAKE COUNTY, NORTH CAROLINA
CONSTRUCTION PLANS
PROPOSED COUNTER STREET - PLAN & PROFILE

DRAWING SHEET
C-11.10

THIS PLANSET AND ANY ASSOCIATED DOCUMENTS ARE PRELIMINARY AND NOT AUTHORIZED FOR CONSTRUCTION UNTIL SIGNED, DATED, AND OFFICIALLY RELEASED FOR CONSTRUCTION BY THE ENGINEER OF RECORD.




PROPOSED UNPLUGGED AVENUE - PLAN
HORIZONTAL: 1" = 50'



PROPOSED UNPLUGGED AVENUE - PROFILE
VERTICAL: 1" = 5'
HORIZONTAL: 1" = 50'

Sanitary should be redesigned to reduce depth.
SREG: Sanitary sewer depth has been reduced as much as possible while maintaining City of Raleigh and Town of Rolesville Standards

NO.	REVISIONS	DATE	BY
1			
2			



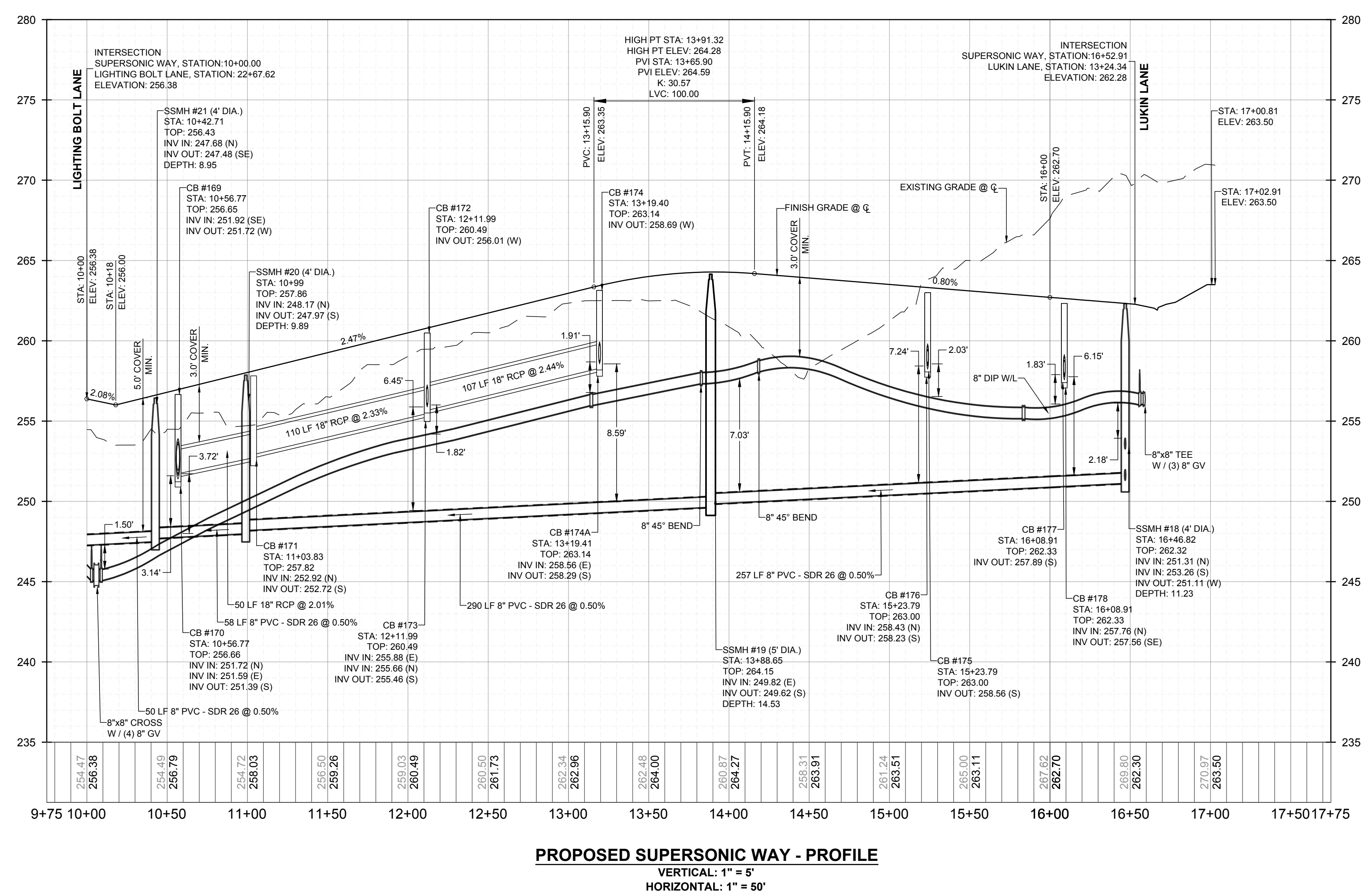

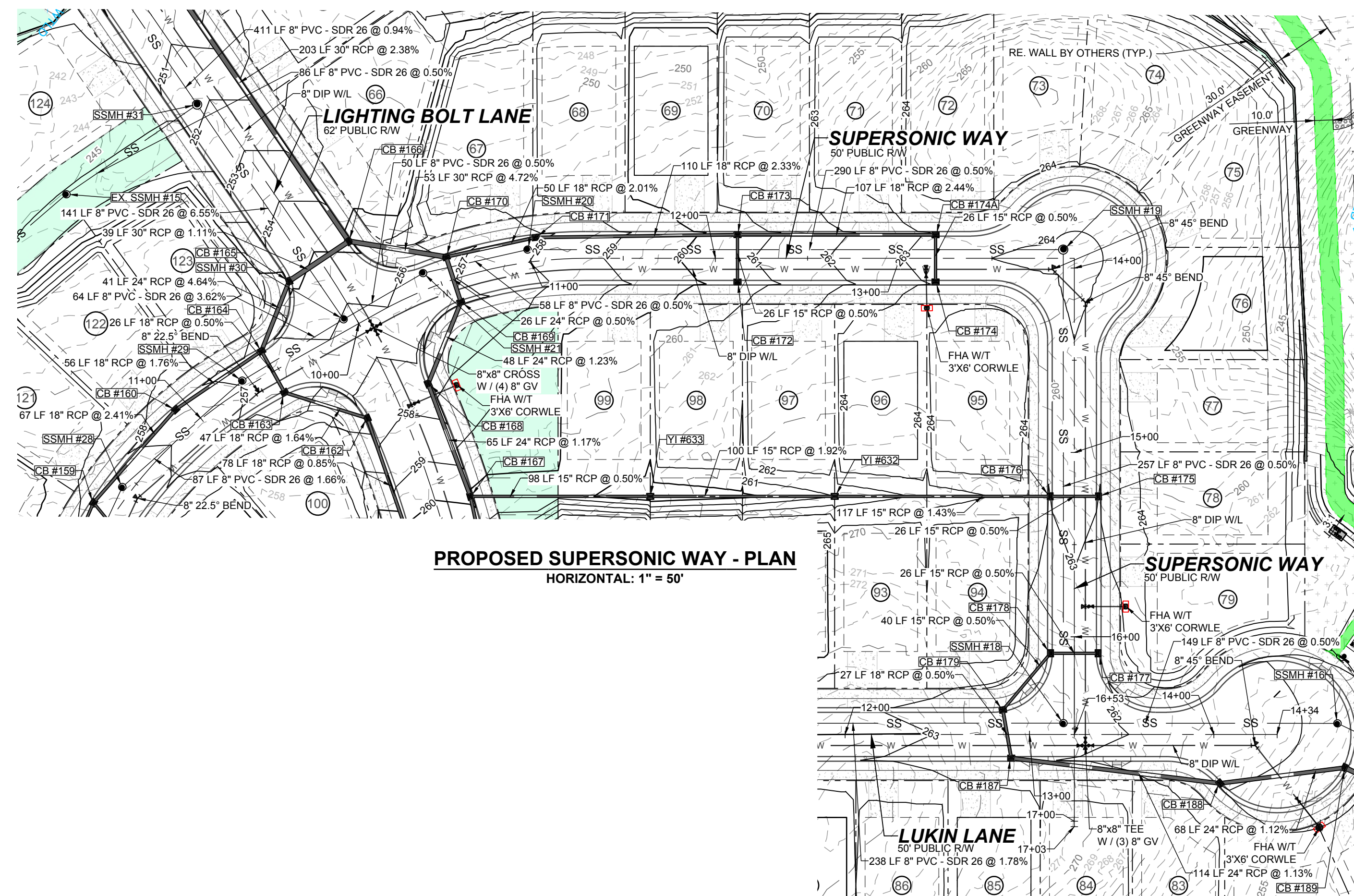
STRONGROCK
ENGINEERING GROUP
STRONG ROCK ENGINEERING GROUP, PLLC | COMPANY LICENSE # P-2166
305 CHURCH AT NORTH HILLS STREET, SUITE 1110 RALEIGH, NC 27609 | INFORMATION@STRONGROCKGROUP.COM

STRONG ROCK PROJECT	STRONG ROCK PROJECT
PSP-24-03	PSP-24-03
NOT FOR CONSTRUCTION	NOT FOR CONSTRUCTION
SCALE AS SHOWN	SCALE AS SHOWN
DESIGNED BY JWL	DESIGNED BY JWL
DRAWN BY SRG	DRAWN BY SRG
CHECKED BY JWL	CHECKED BY JWL


RESERVE @ MITCHELL MILL
TOWN OF ROLESVILLE, WAKE COUNTY, NORTH CAROLINA
CONSTRUCTION PLANS
PROPOSED UNPLUGGED AVENUE - PLAN & PROFILE

DRAWING SHEET
C-11.11
83 OF 176

THIS PLANSET AND ANY ASSOCIATED DOCUMENTS ARE PRELIMINARY AND NOT AUTHORIZED FOR CONSTRUCTION UNTIL SIGNED, DATED, AND OFFICIALLY RELEASED FOR CONSTRUCTION BY THE ENGINEER OF RECORD.



NO.	REVISIONS	DATE	BY
1			
2			



STRONGROCK
ENGINEERING GROUP

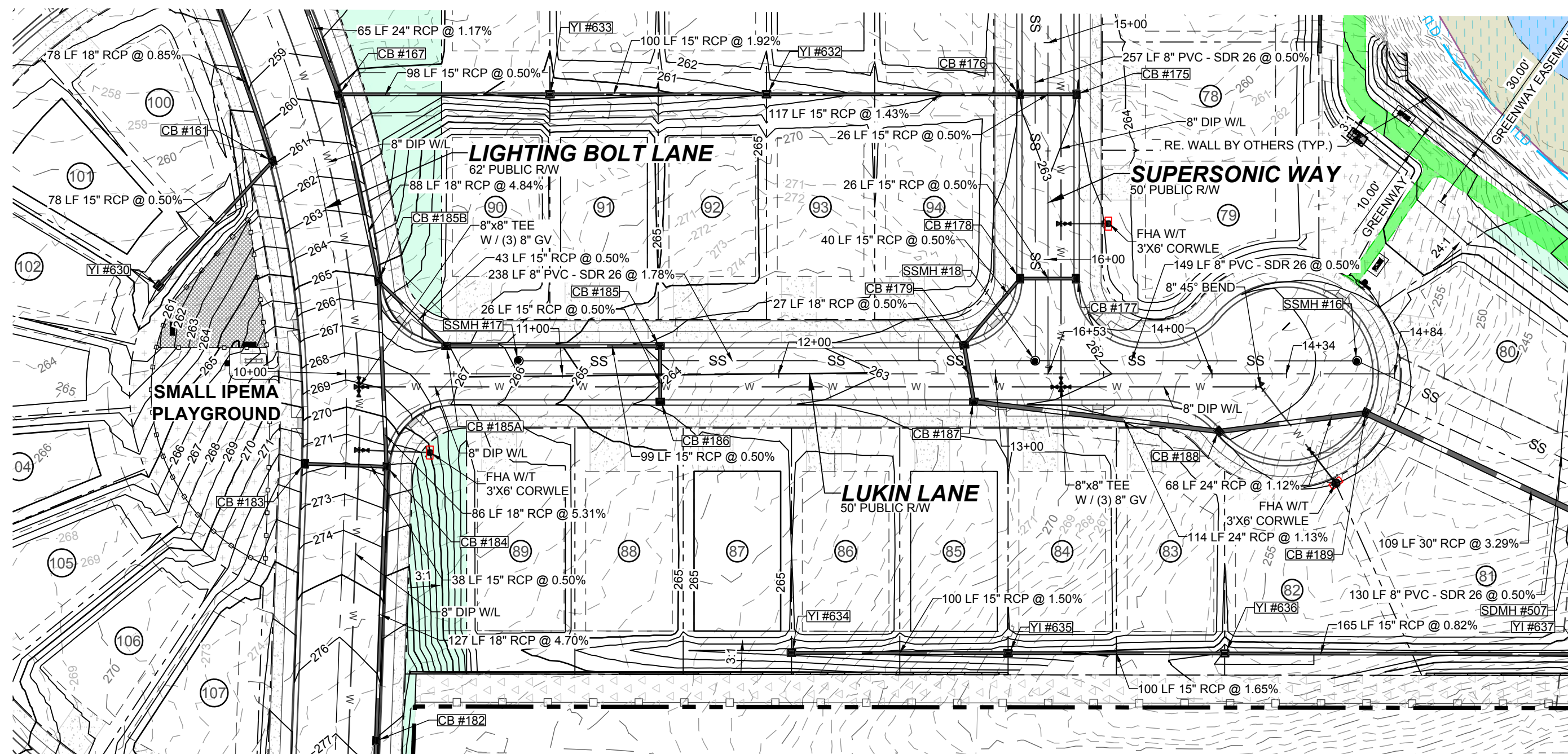
STRONG ROCK ENGINEERING GROUP, PLLC | COMPANY LICENSE # P-2166
305 CHURCH AT NORTH HILLS STREET, SUITE 1110 RALEIGH, NC 27609 | INFORMATION@STRONGROCKGROUP.COM

STRONG ROCK PROJECT	NOT FOR CONSTRUCTION	SCALE	DESIGNED BY	DRAWN BY	CHECKED BY
PSP-24-03		AS SHOWN	JWL	SRG	JWL

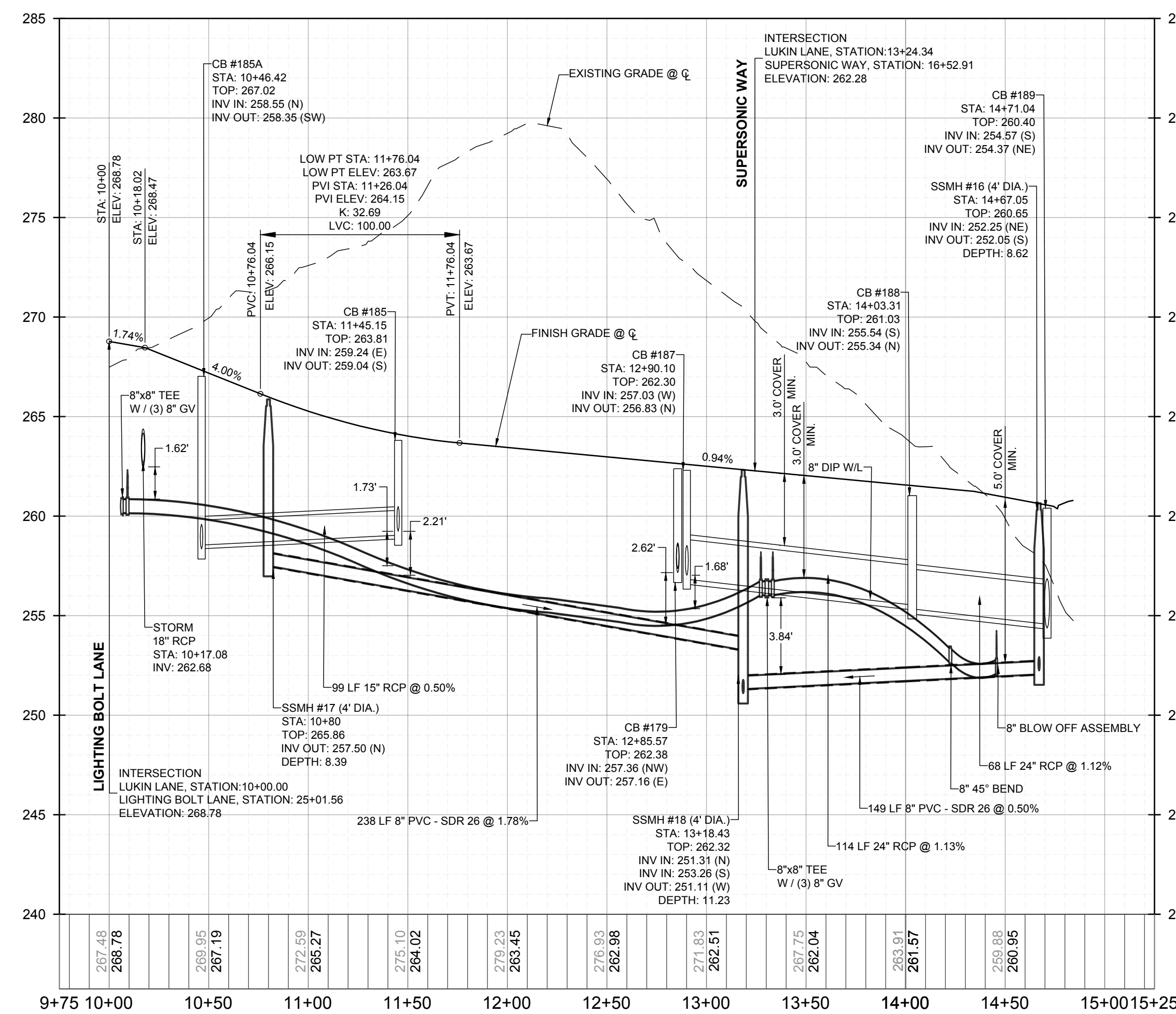
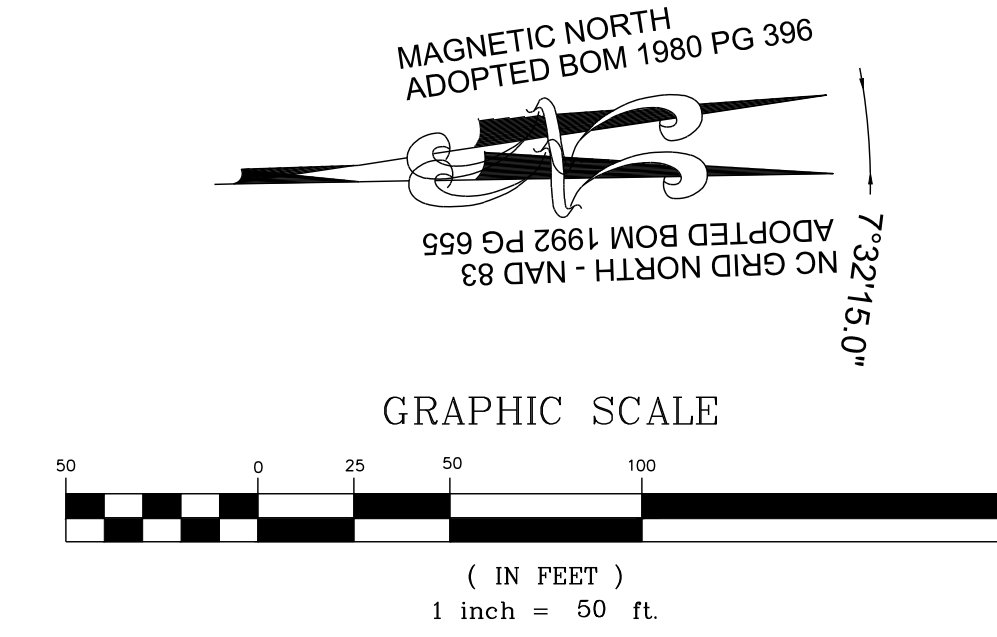
RESERVE @ MITCHELL MILL
TOWN OF ROLESVILLE, WAKE COUNTY, NORTH CAROLINA
CONSTRUCTION PLANS
PROPOSED SUPERSONIC WAY - PLAN & PROFILE

DRAWING SHEET
C-11.12

THIS PLANSET AND ANY ASSOCIATED DOCUMENTS ARE PRELIMINARY AND NOT AUTHORIZED FOR CONSTRUCTION UNTIL SIGNED, DATED, AND OFFICIALLY RELEASED FOR CONSTRUCTION BY THE ENGINEER OF RECORD.




PROPOSED LUKIN LANE - PLAN
HORIZONTAL: 1" = 50'



PROPOSED LUKIN LANE - PROFILE
VERTICAL: 1" = 5'
HORIZONTAL: 1" = 50'

NO.	REVISIONS	DATE	BY
1			
2			



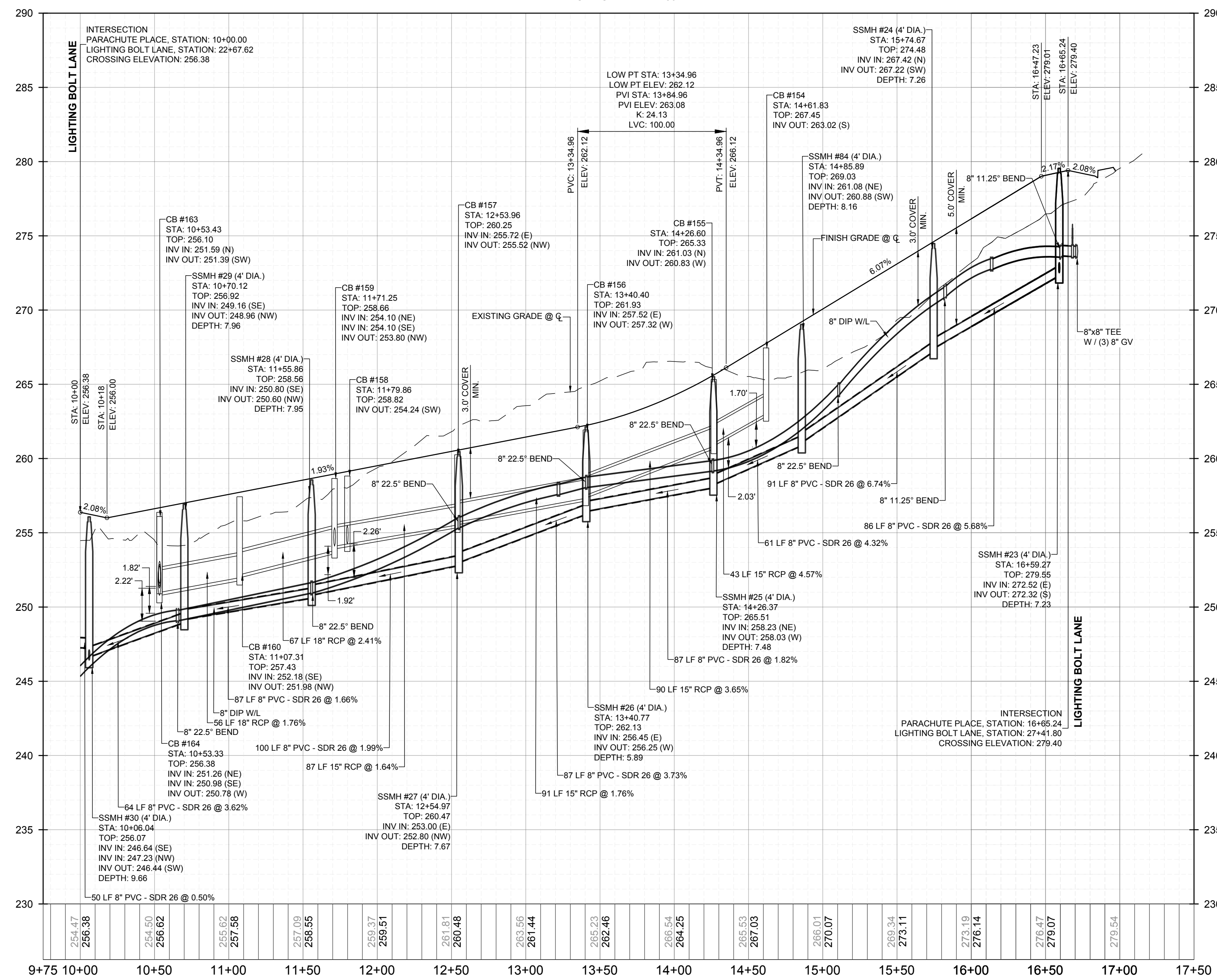
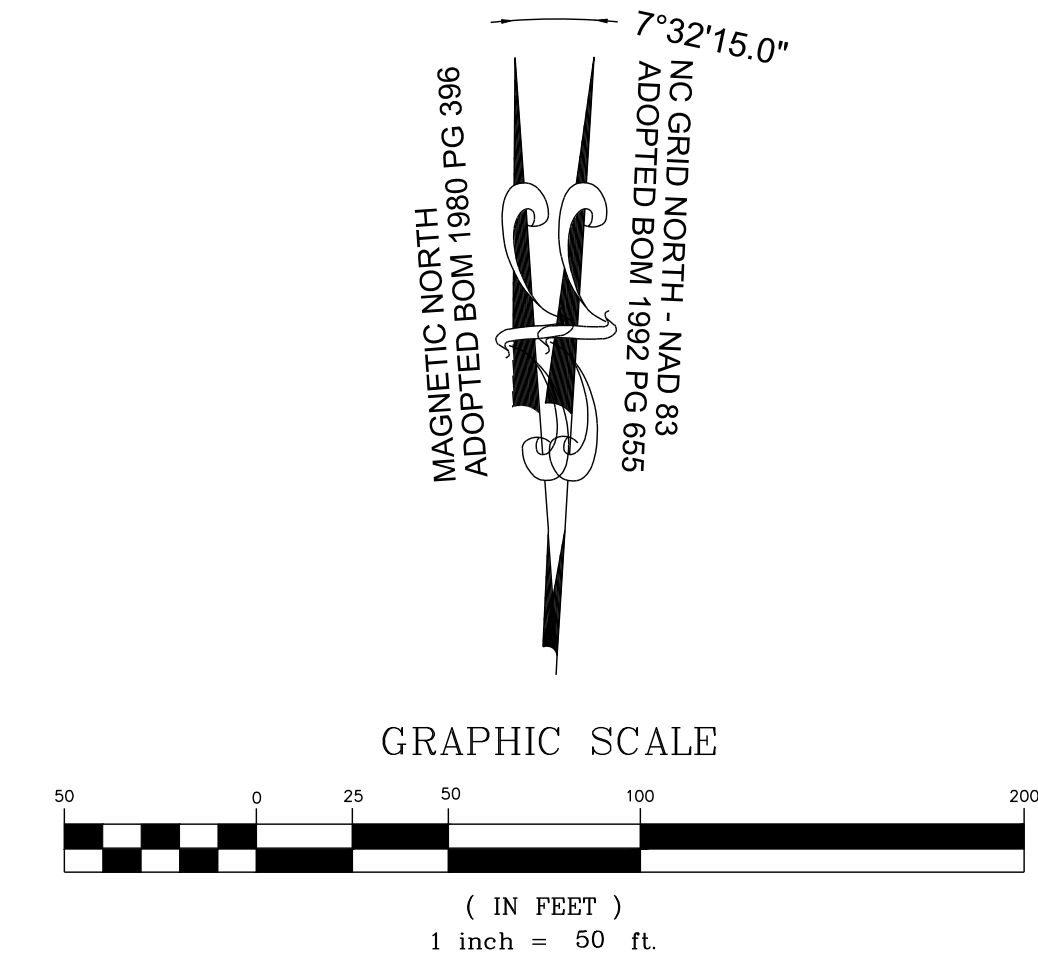
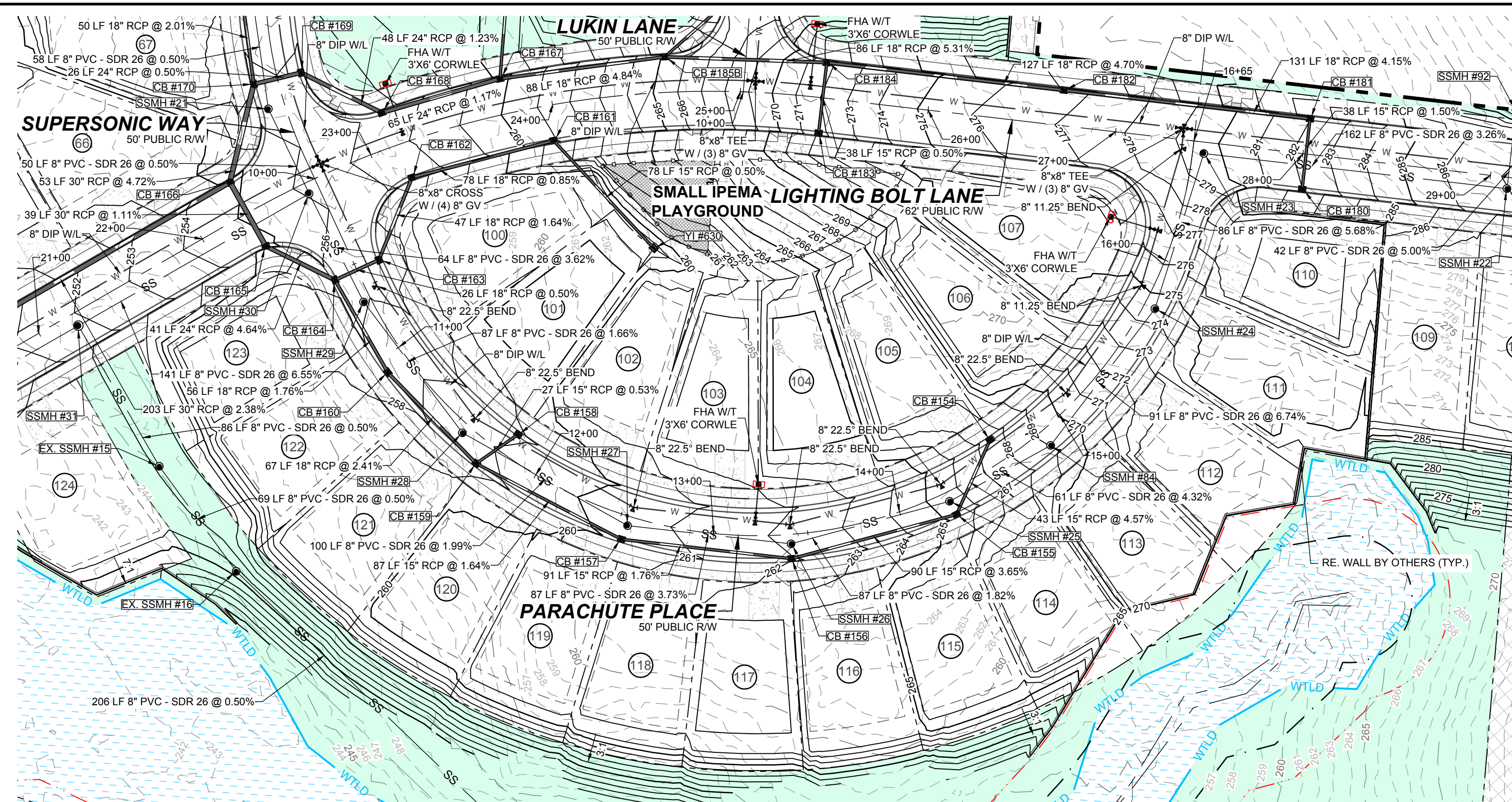
STRONGROCK
ENGINEERING GROUP

STRONG ROCK ENGINEERING GROUP, PLLC | COMPANY LICENSE # P-2166
305 CHURCH AT NORTH HILLS STREET, SUITE 1110 RALEIGH, NC 27609 | INFORMATION@STRONGROCKGROUP.COM


STRONG ROCK PROJECT	STRONG ROCK PROJECT
PSP-24-03	PSP-24-03
NOT FOR CONSTRUCTION	NOT FOR CONSTRUCTION
SCALE AS SHOWN	SCALE AS SHOWN
DESIGNED BY JWL	DESIGNED BY JWL
DRAWN BY SRG	DRAWN BY SRG
CHECKED BY JWL	CHECKED BY JWL

RESERVE @ MITCHELL MILL
TOWN OF ROLESVILLE, WAKE COUNTY, NORTH CAROLINA
CONSTRUCTION PLANS
PROPOSED LUKIN LANE -
PLAN & PROFILE

DRAWING SHEET
C-11.13



NO.	REVISIONS	DATE	BY
1			
2			



STRONGROCK
ENGINEERING GROUP

STRONG ROCK ENGINEERING GROUP, PLLC | COMPANY LICENSE # P-2166
305 CHURCH AT NORTH HILLS STREET, SUITE 1110 RALEIGH, NC 27609 | INFORMATION@STRONGROCKGROUP.COM


STRONG ROCK PROJECT	STRONG ROCK PROJECT
PSP-24-03	PSP-24-03
NOT FOR CONSTRUCTION	NOT FOR CONSTRUCTION
SCALE AS SHOWN	SCALE AS SHOWN
DESIGNED BY	DESIGNED BY
JWL	JWL
SRG	SRG
DRAWN BY	DRAWN BY
JWL	JWL
CHECKED BY	CHECKED BY

RESERVE @ MITCHELL MILL
TOWN OF ROLESVILLE, WAKE COUNTY, NORTH CAROLINA
CONSTRUCTION PLANS
PROPOSED PARACHUTE PLACE
- PLAN & PROFILE

DRAWING SHEET
C-11.14

THIS PLANSET AND ANY ASSOCIATED DOCUMENTS ARE PRELIMINARY AND NOT AUTHORIZED FOR CONSTRUCTION UNTIL SIGNED, DATED, AND OFFICIALLY RELEASED FOR CONSTRUCTION BY THE ENGINEER OF RECORD.

NO.	REVISIONS	DATE	BY
1			
2			



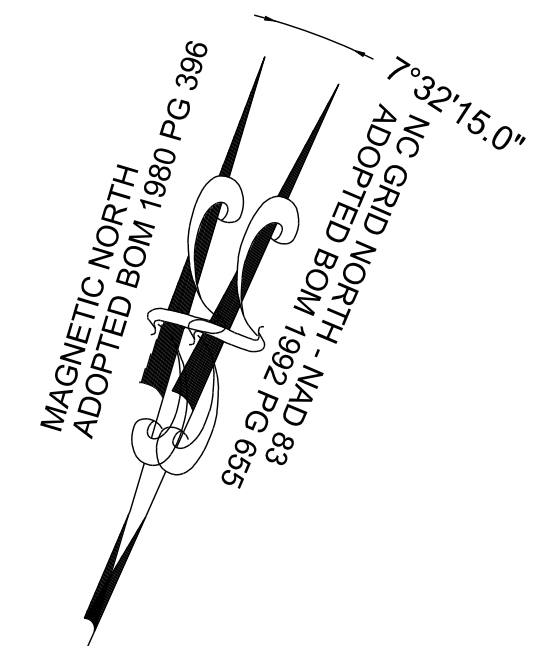
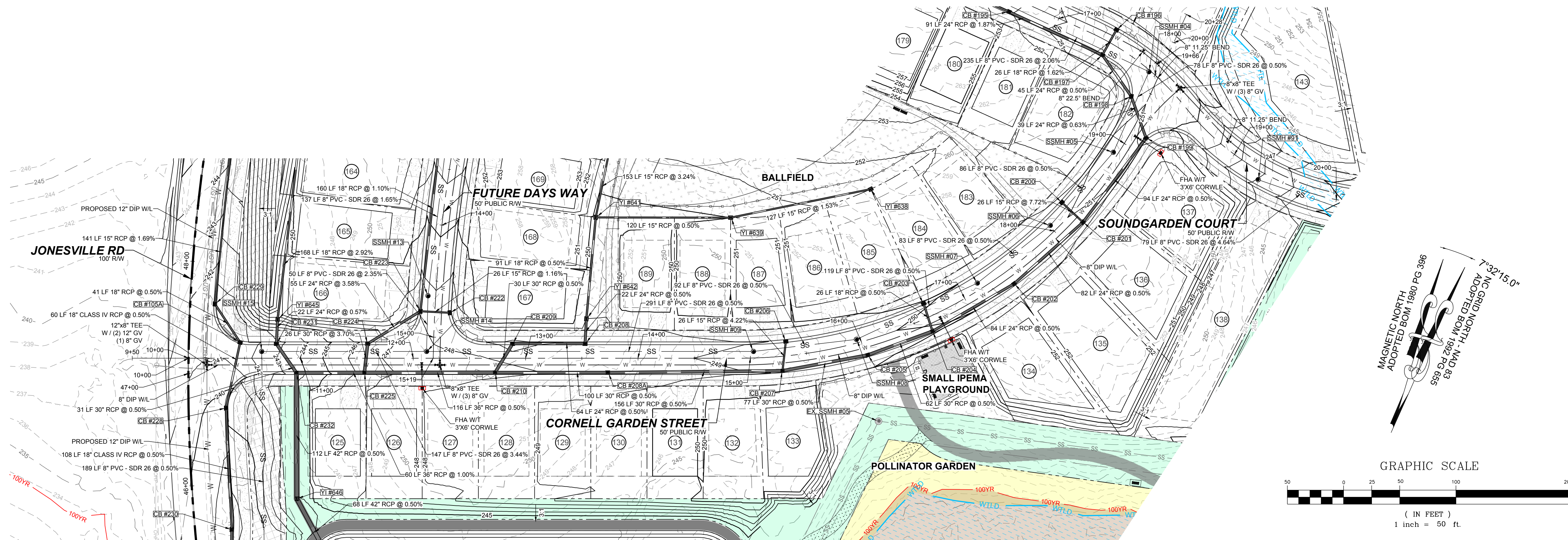
STRONGROCK
ENGINEERING GROUP

STRONG ROCK ENGINEERING GROUP, PLLC | COMPANY LICENSE # P-2766
305 CHURCH AT NORTH HILLS STREET, SUITE 1110 RALEIGH, NC 27609 | INFORMATION@STRONGROCKGROUP.COM

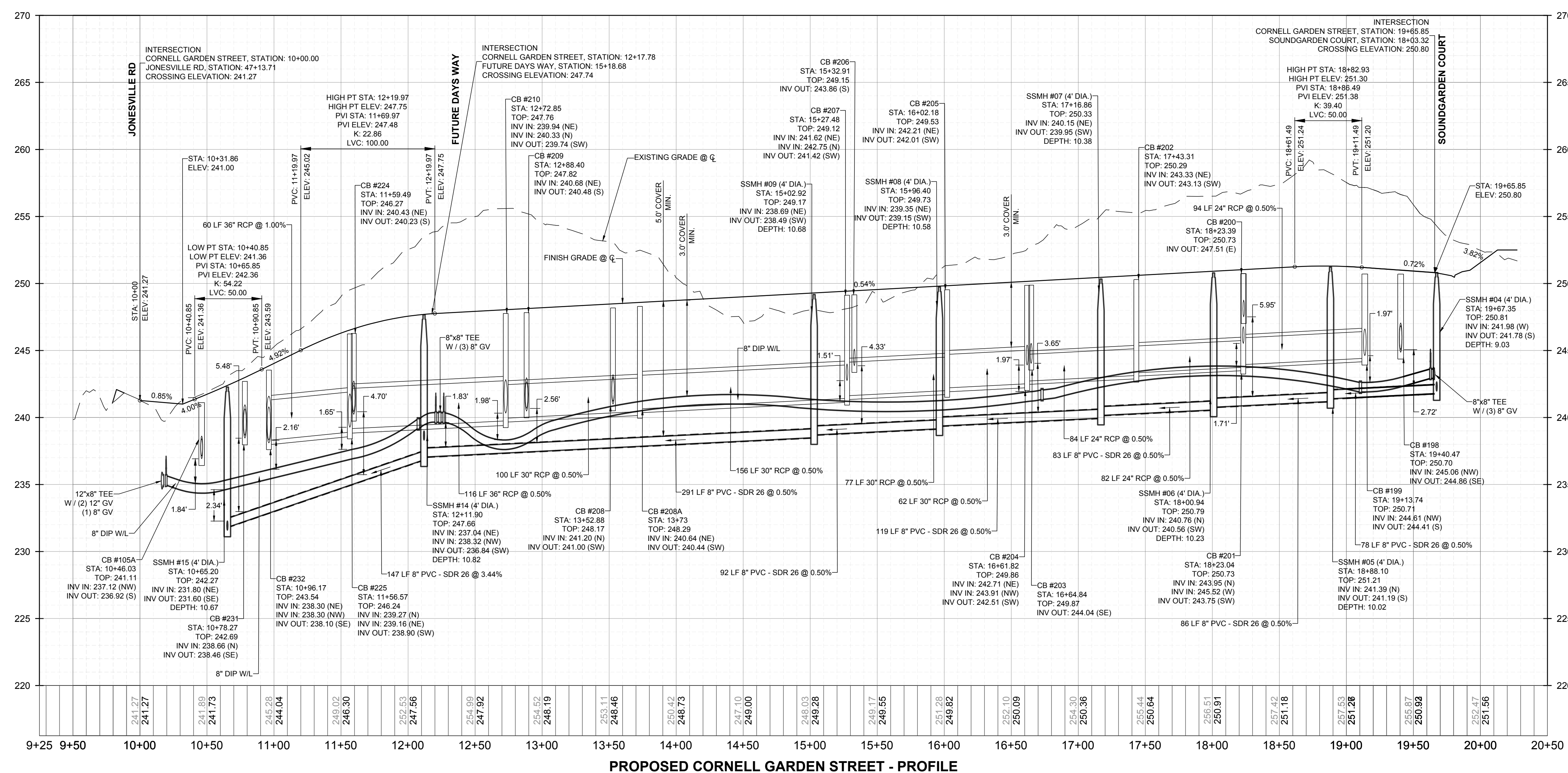
STRONG ROCK PROJECT	FOR CONSTRUCTION	SCALE AS SHOWN	DESIGNED BY JWL	DRAWN BY SRG	CHECKED BY JWL
---------------------	------------------	----------------	-----------------	--------------	----------------

RESERVE @ MITCHELL MILL
TOWN OF ROLESVILLE, WAKE COUNTY, NORTH CAROLINA
CONSTRUCTION PLANS
PROPOSED CORNELL GARDEN STREET - PLAN & PROFILE

DRAWING SHEET
C-11.15
87 OF 176

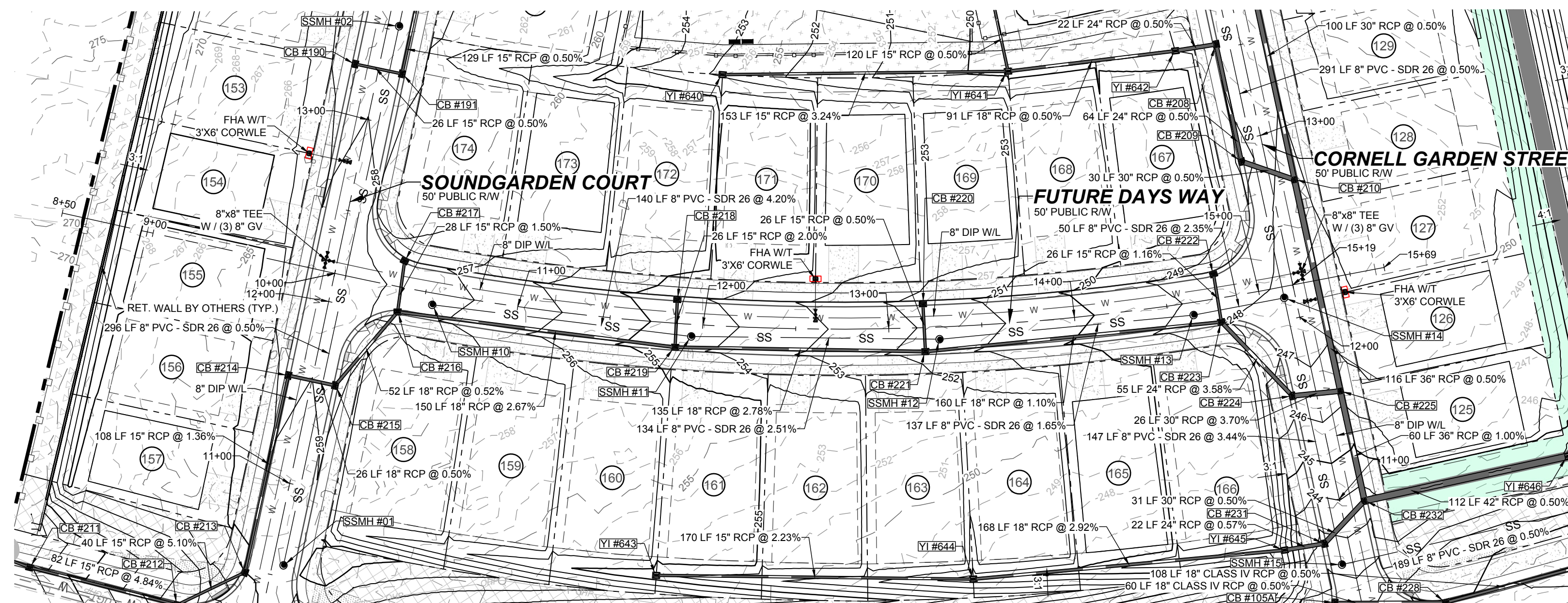


PROPOSED CORNELL GARDEN STREET - PLAN
HORIZONTAL: 1" = 50'

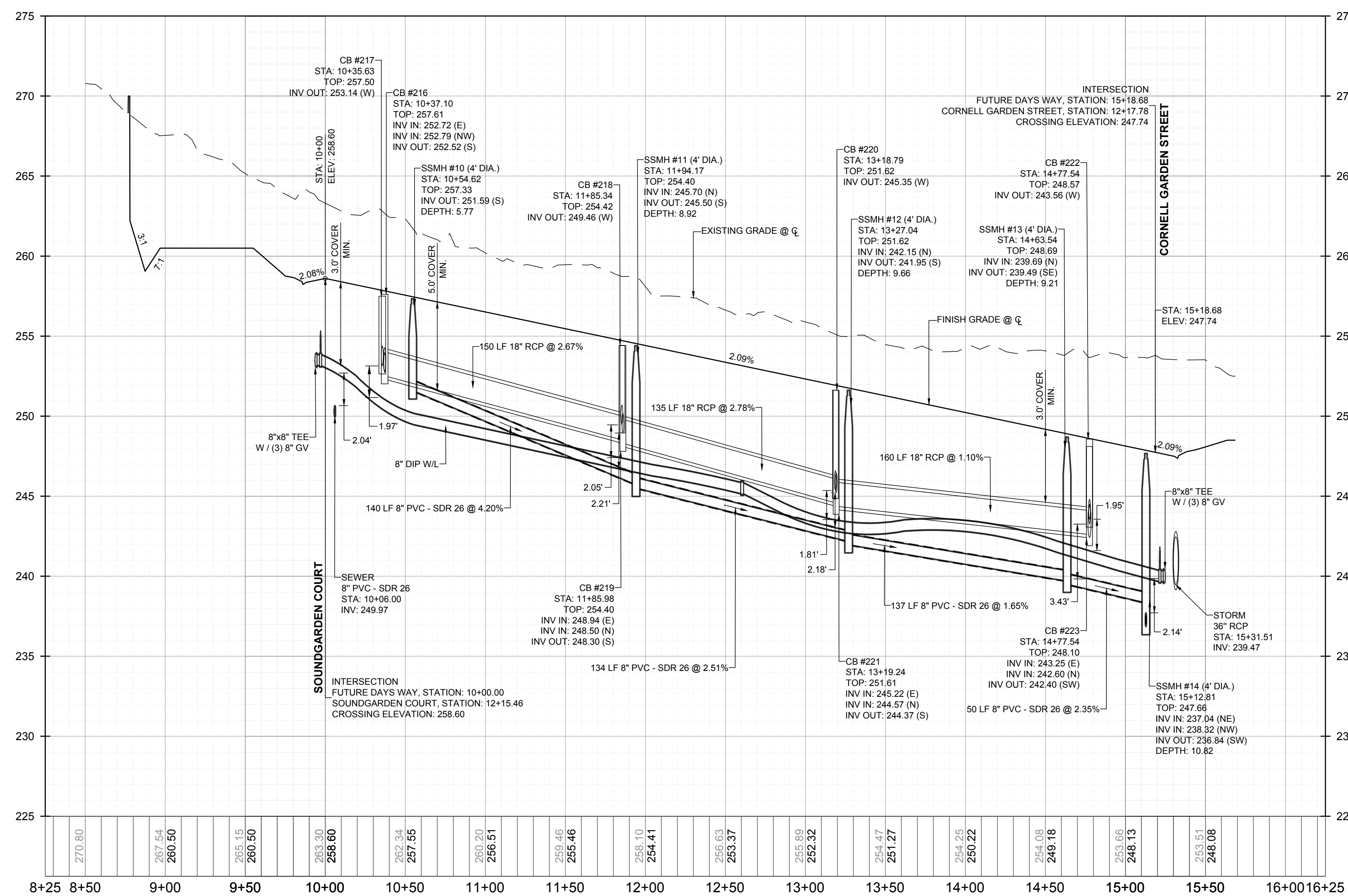
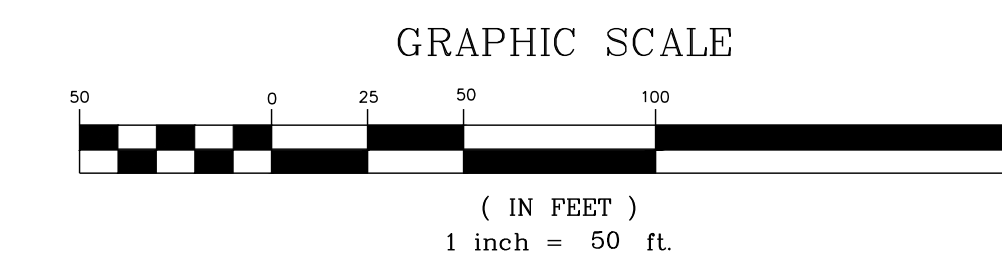
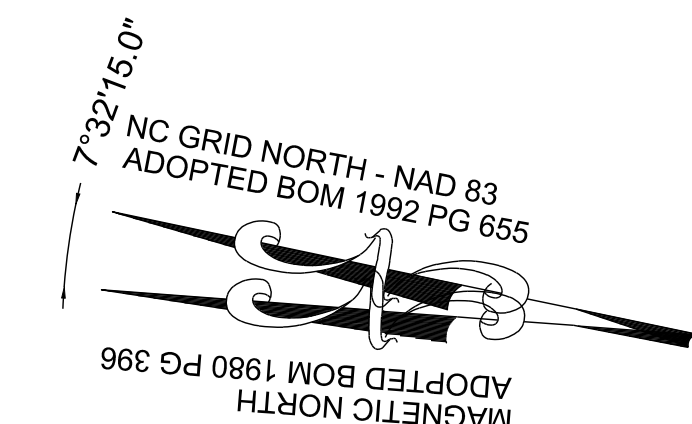


PROPOSED CORNELL GARDEN STREET - PROFILE
VERTICAL: 1" = 5'
HORIZONTAL: 1" = 50'

THIS PLANSET AND ANY ASSOCIATED DOCUMENTS ARE PRELIMINARY AND NOT AUTHORIZED FOR CONSTRUCTION UNTIL SIGNED, DATED, AND OFFICIALLY RELEASED FOR CONSTRUCTION BY THE ENGINEER OF RECORD.




PROPOSED FUTURE DAYS WAY - PLAN
HORIZONTAL: 1" = 50'



PROPOSED FUTURE DAYS WAY - PROFILE
VERTICAL: 1" = 8'
HORIZONTAL: 1" = 50'

NO.	REVISIONS	DATE	BY
1			
2			



STRONGROCK
ENGINEERING GROUP

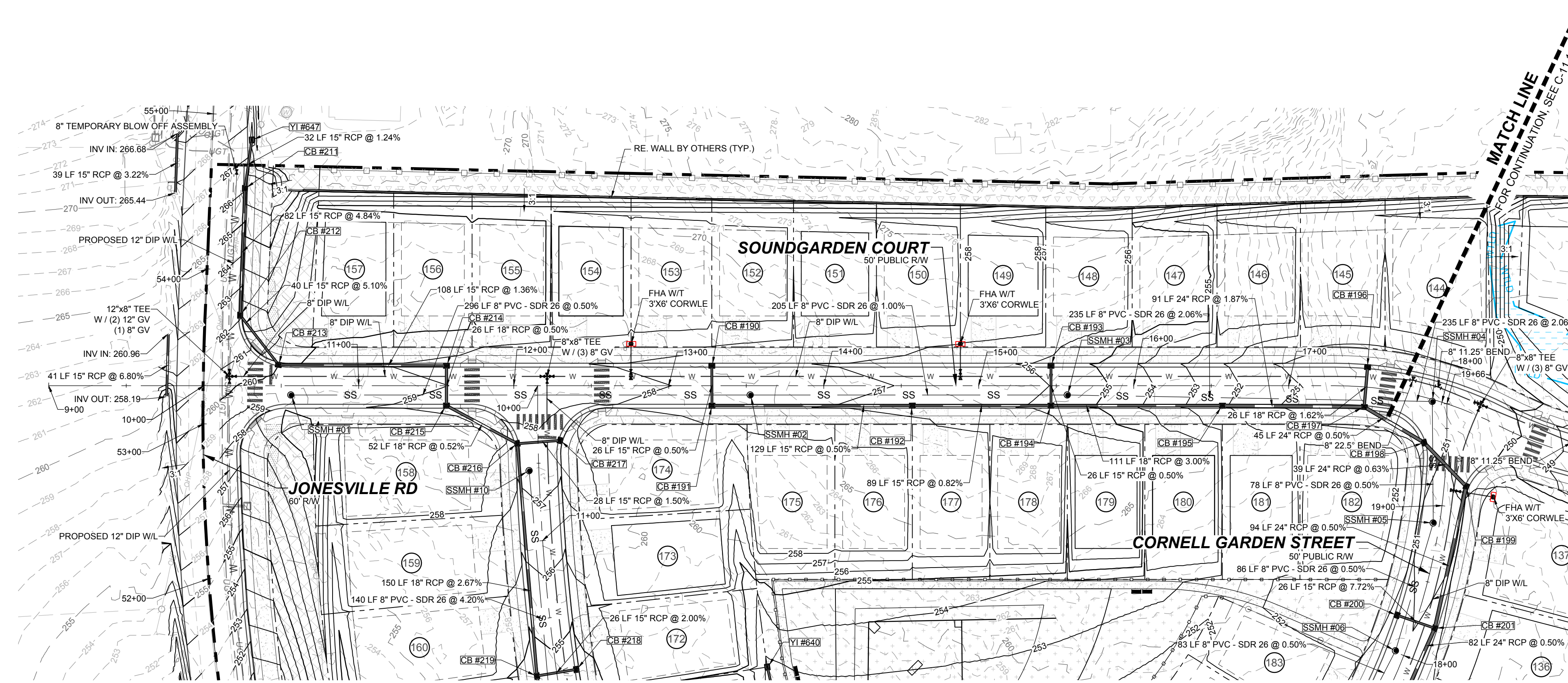
STRONG ROCK ENGINEERING GROUP, PLLC | COMPANY LICENSE # P-2166
305 CHURCH AT NORTH HILLS STREET, SUITE 1110 RALEIGH, NC 27609 | INFORMATION@STRONGROCKGROUP.COM

STRONG ROCK PROJECT	DESIGNED BY	DRAWN BY	CHECKED BY
PSP-24-03	JWL	JWL	JWL
NOT FOR CONSTRUCTION	SCALE	AS SHOWN	

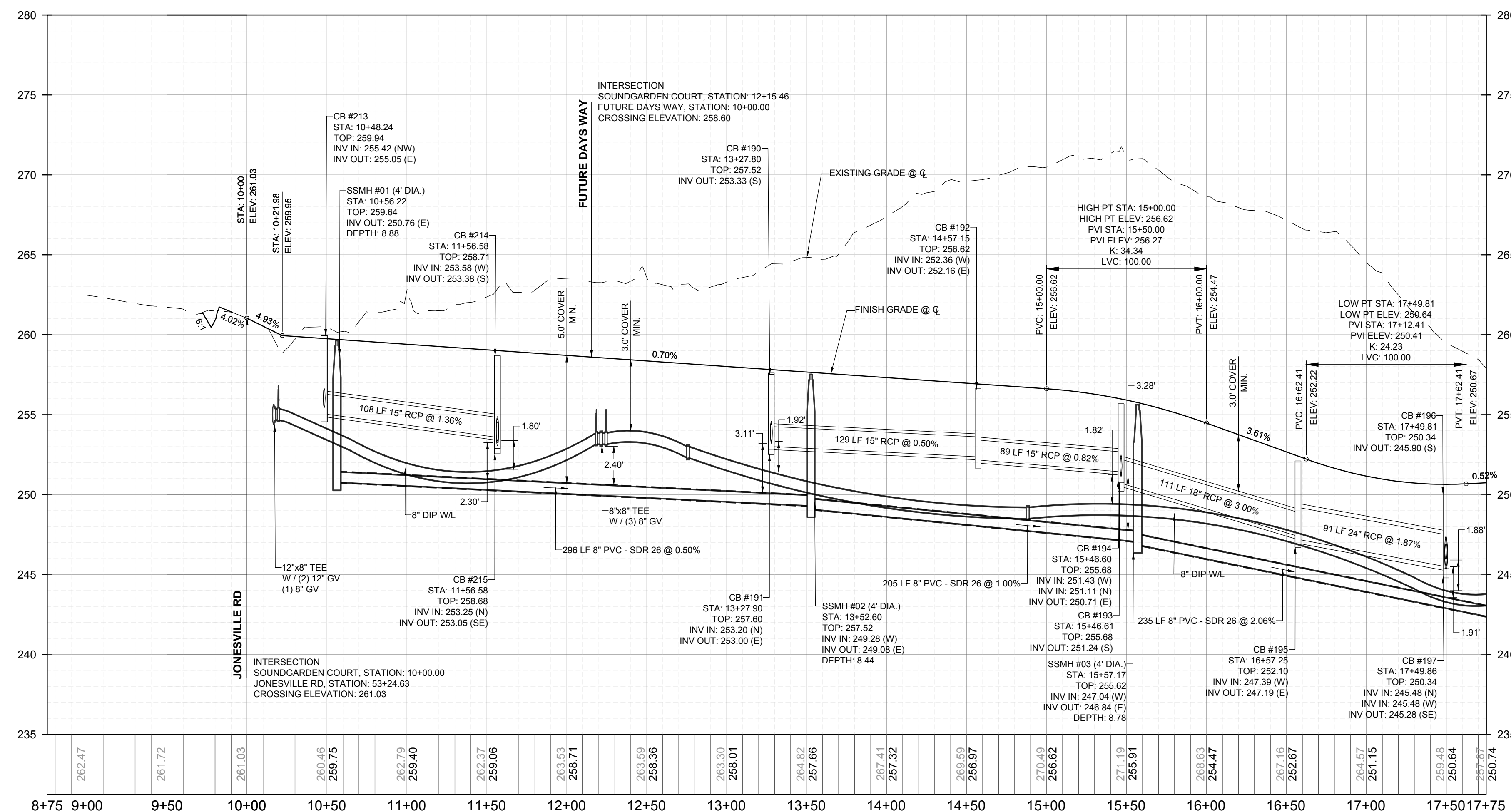
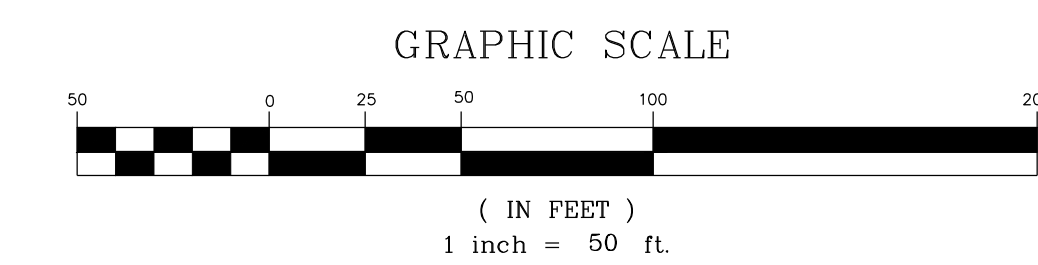
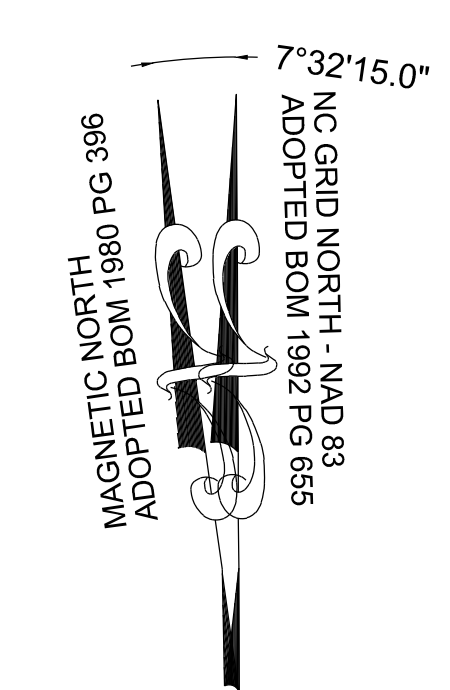
RESERVE @ MITCHELL MILL
TOWN OF ROLESVILLE, WAKE COUNTY, NORTH CAROLINA
CONSTRUCTION PLANS
PROPOSED FUTURE DAYS WAY - PLAN & PROFILE

DRAWING SHEET
C-11.16

THIS PLANSET AND ANY ASSOCIATED DOCUMENTS ARE PRELIMINARY AND NOT AUTHORIZED FOR CONSTRUCTION UNTIL SIGNED, DATED, AND OFFICIALLY RELEASED FOR CONSTRUCTION BY THE ENGINEER OF RECORD.




PROPOSED SOUNDGARDEN COURT - PLAN
HORIZONTAL: 1" = 50'



PROPOSED SOUNDGARDEN COURT - PROFILE
VERTICAL: 1" = 5'
HORIZONTAL: 1" = 50'

NO.	REVISIONS	DATE	BY
1			
2			



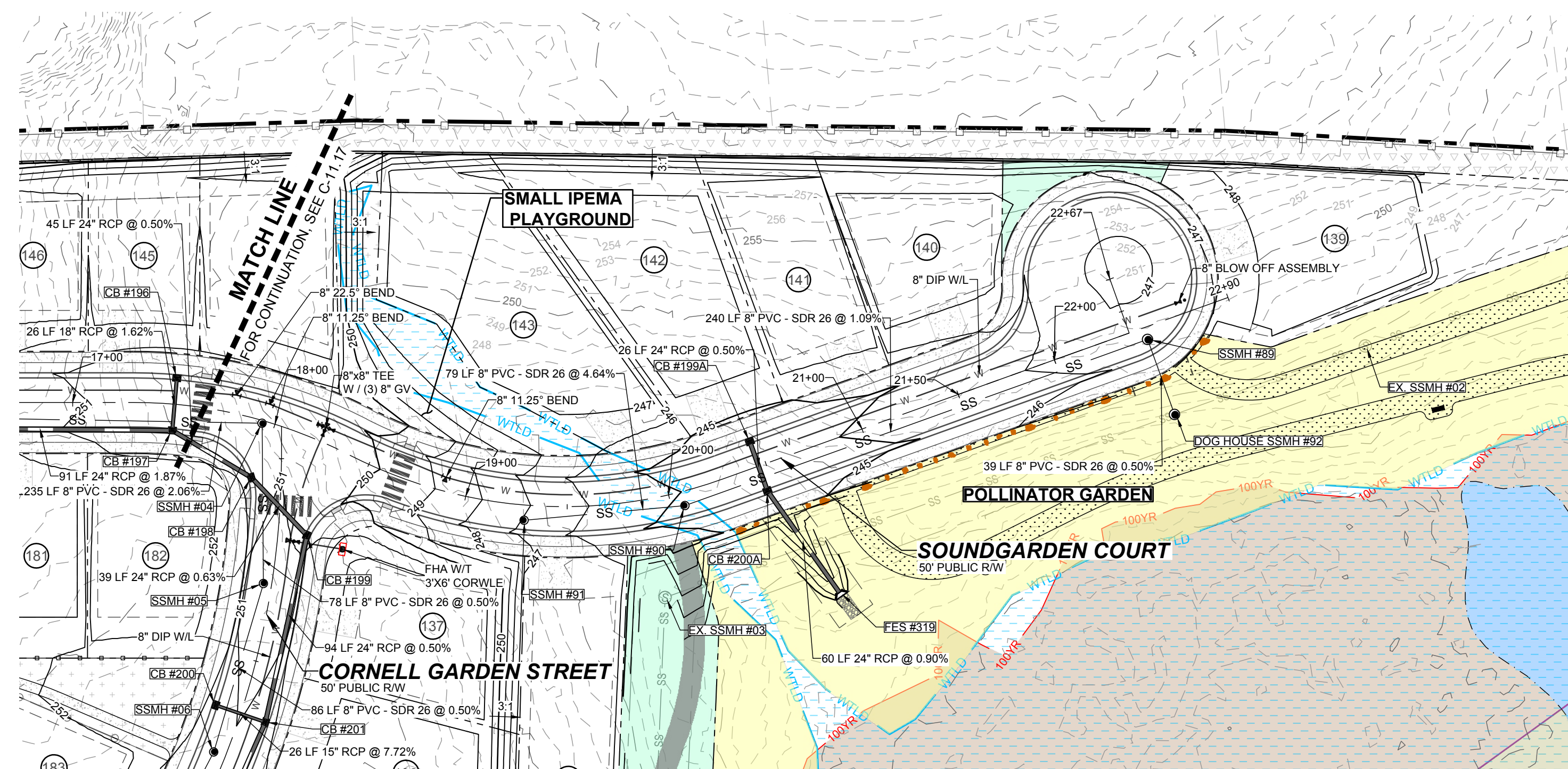
STRONGROCK
ENGINEERING GROUP
STRONG ROCK ENGINEERING GROUP, PLLC | COMPANY LICENSE # P-2166
305 CHURCH AT NORTH HILLS STREET, SUITE 1110 RALEIGH, NC 27609 | INFORMATION@STRONGROCKGROUP.COM

STRONG ROCK PROJECT	NOT FOR CONSTRUCTION	SCALE	DESIGNED BY	DRAWN BY	CHECKED BY
PSP-23-00	AS SHOWN	JWL	SRG		JWL

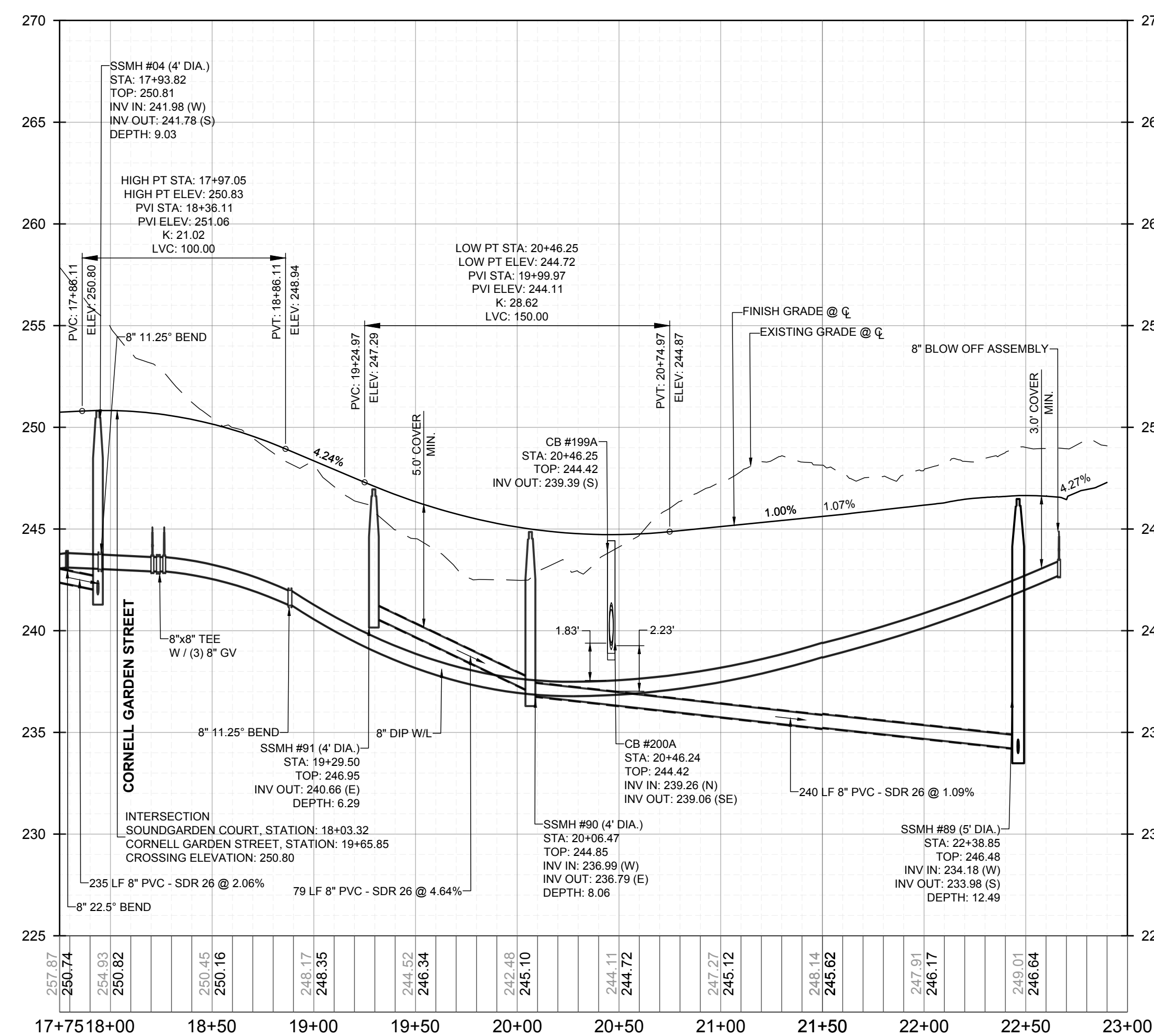
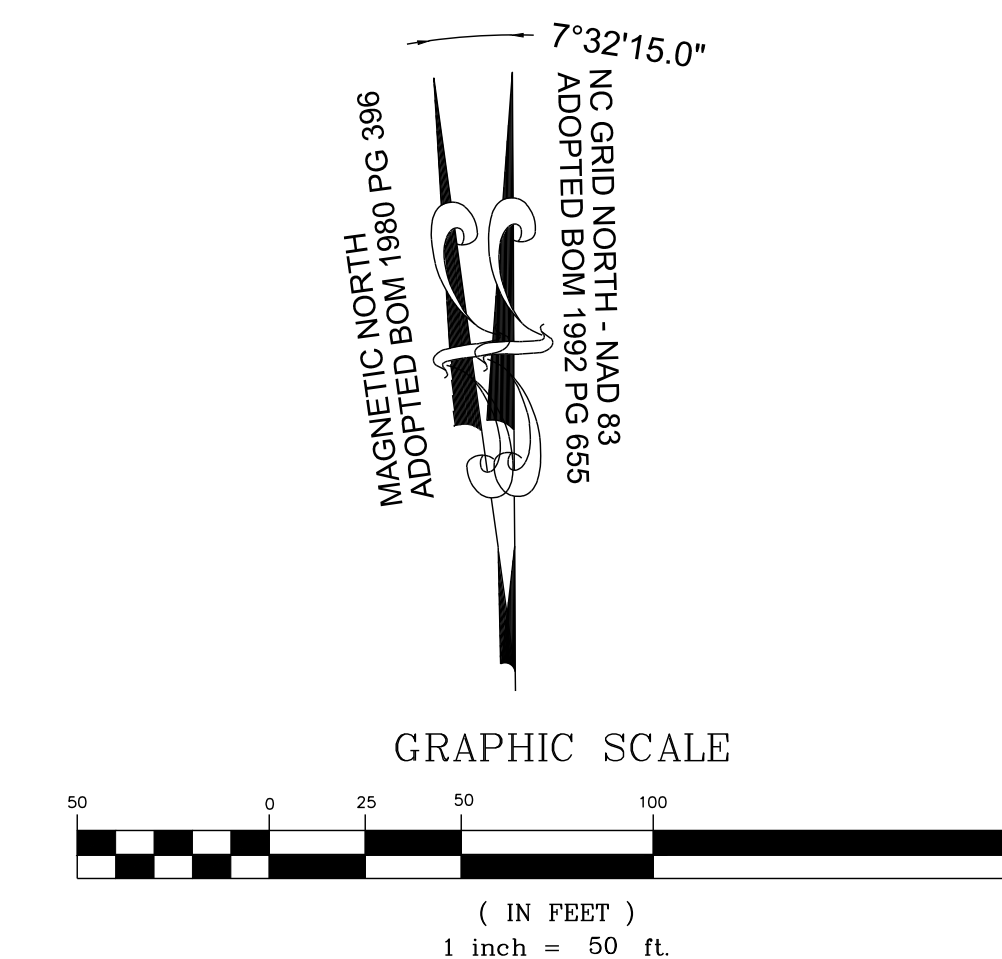
RESERVE @ MITCHELL MILL
TOWN OF ROLESVILLE, WAKE COUNTY, NORTH CAROLINA
CONSTRUCTION PLANS
PROPOSED SOUNDGARDEN COURT - PLAN & PROFILE

DRAWING SHEET
C-11.17

THIS PLANSET AND ANY ASSOCIATED DOCUMENTS ARE PRELIMINARY AND NOT AUTHORIZED FOR CONSTRUCTION UNTIL SIGNED, DATED, AND OFFICIALLY RELEASED FOR CONSTRUCTION BY THE ENGINEER OF RECORD.




PROPOSED SOUNDGARDEN COURT - PLAN
HORIZONTAL: 1" = 50'



PROPOSED SOUNDGARDEN COURT - PROFILE
VERTICAL: 1" = 5'
HORIZONTAL: 1" = 50'

NO.	REVISIONS	DATE	BY
1			
2			



STRONGROCK
ENGINEERING GROUP

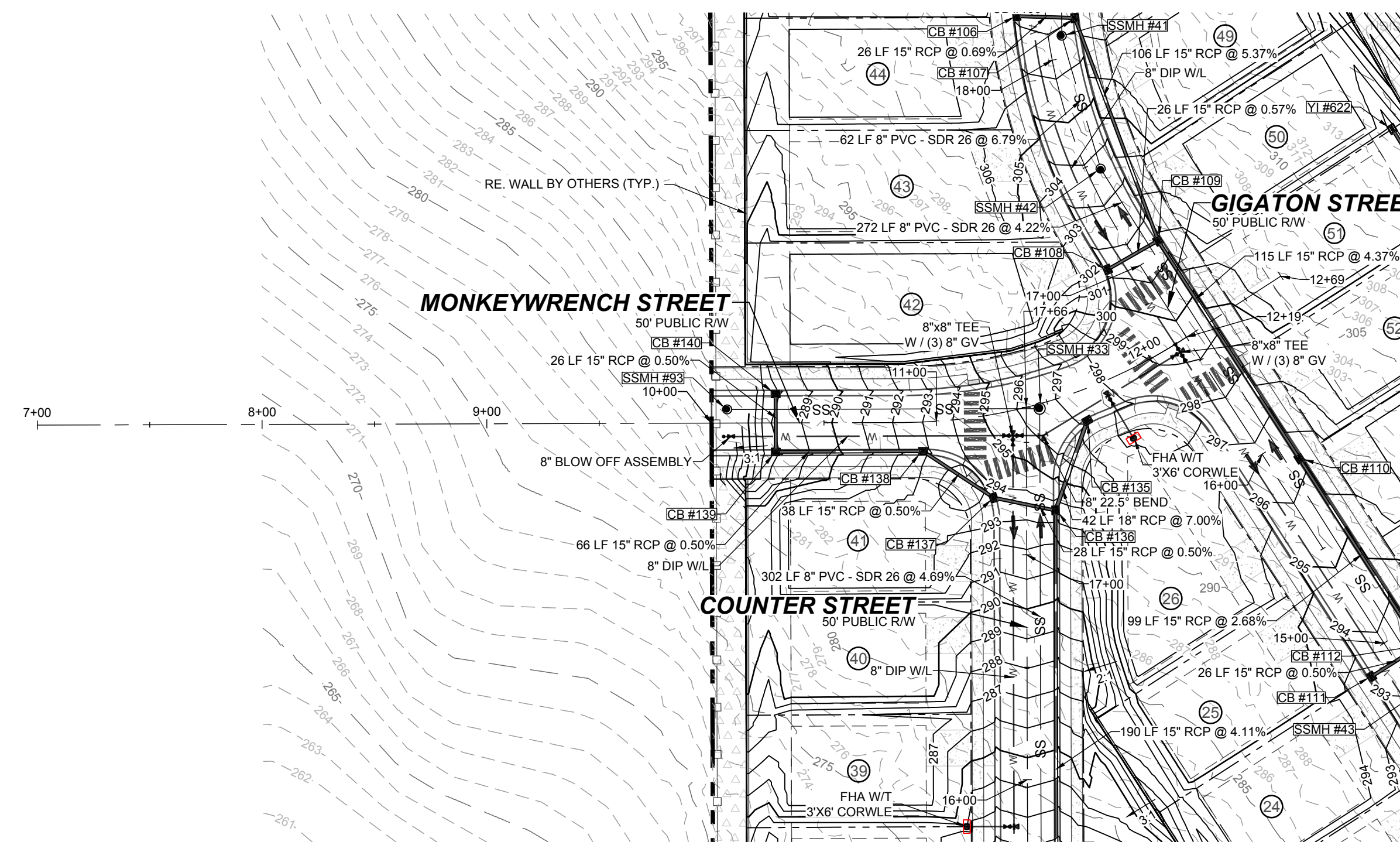
STRONG ROCK ENGINEERING GROUP, PLLC | COMPANY LICENSE # P-2166
305 CHURCH AT NORTH HILLS STREET, SUITE 1110 RALEIGH, NC 27609 | INFORMATION@STRONGROCKGROUP.COM

STRONG ROCK PROJECT	DESIGNED BY	CHECKED BY
PSP-24-03	JWL	JWL
NOT FOR CONSTRUCTION	SRG	SRG
SCALE AS SHOWN		

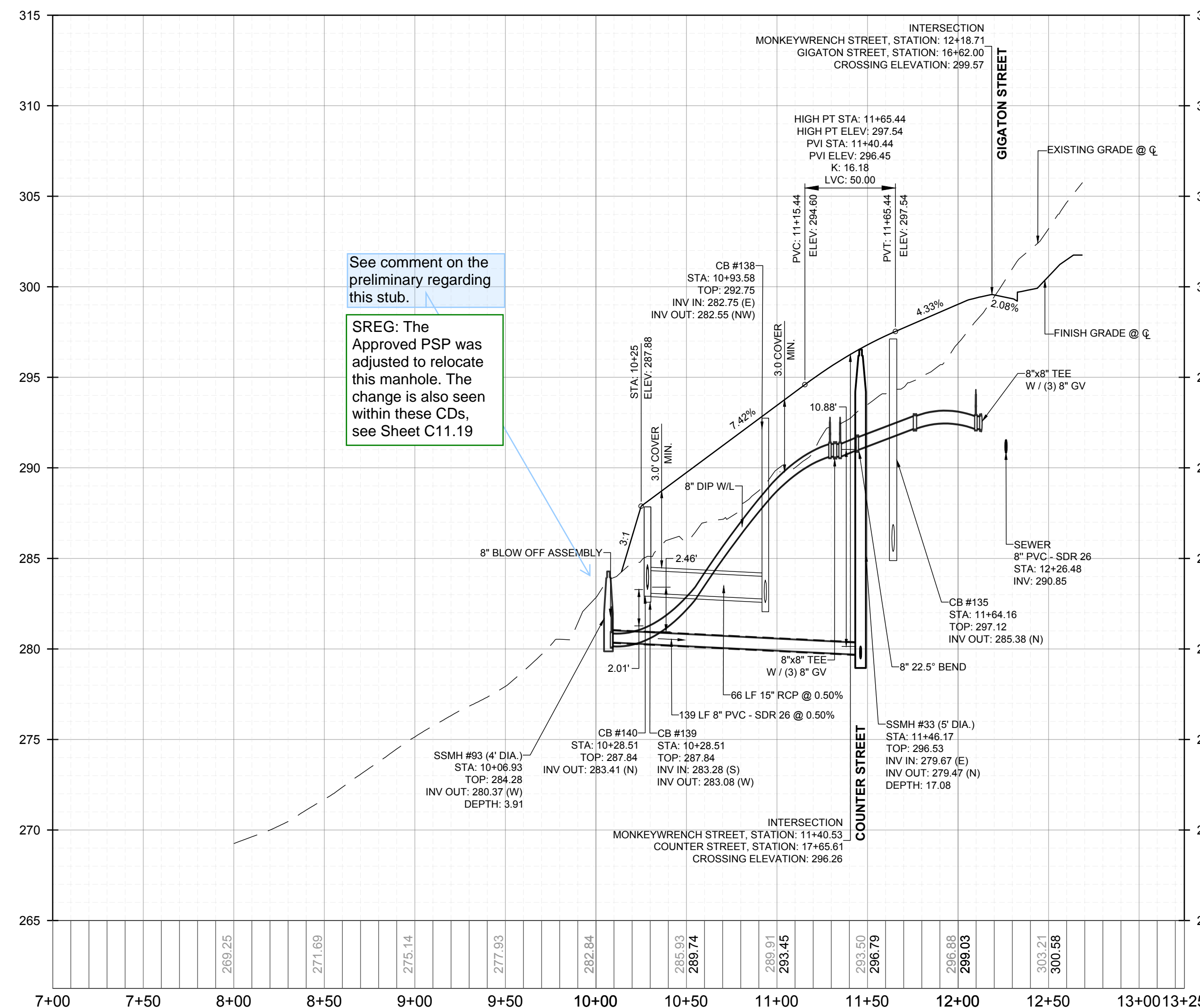
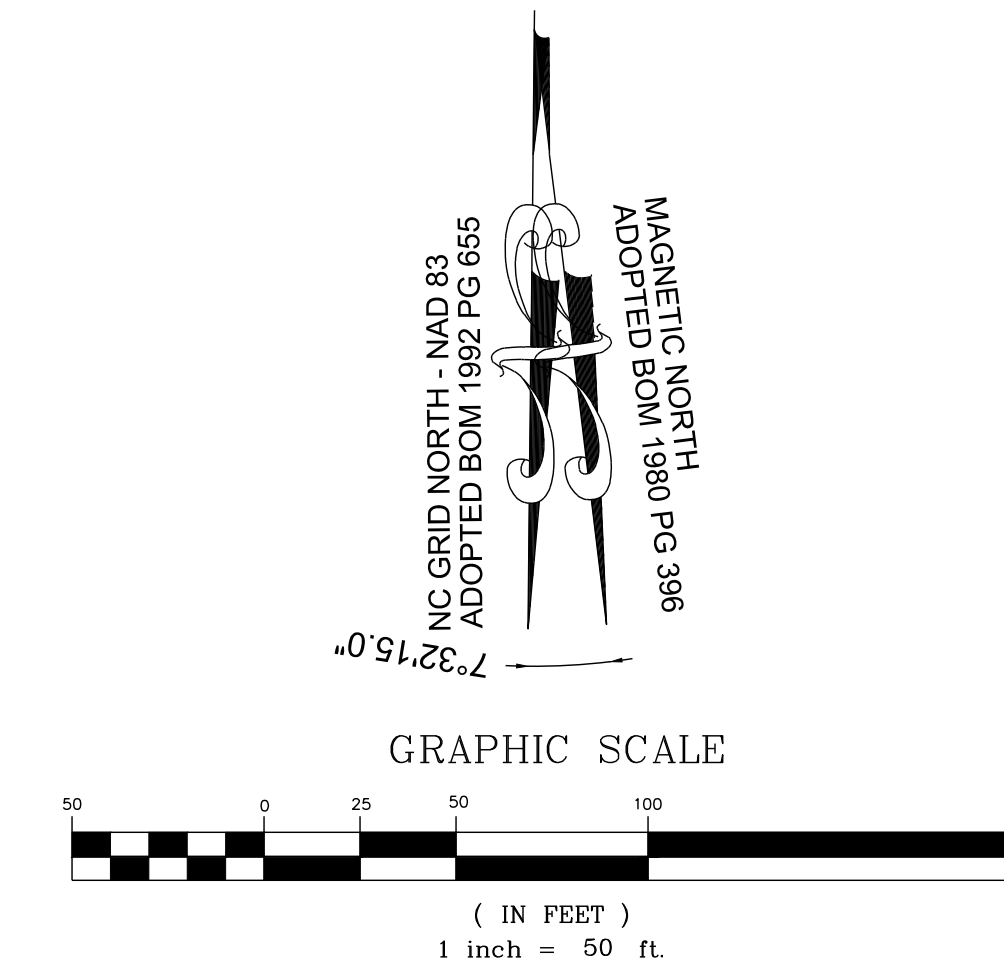
RESERVE @ MITCHELL MILL
TOWN OF ROLESVILLE, WAKE COUNTY, NORTH CAROLINA
CONSTRUCTION PLANS
PROPOSED SOUNDGARDEN COURT - PLAN & PROFILE

DRAWING SHEET
C-11.18

THIS PLANSET AND ANY ASSOCIATED DOCUMENTS ARE PRELIMINARY AND NOT AUTHORIZED FOR CONSTRUCTION UNTIL SIGNED, DATED, AND OFFICIALLY RELEASED FOR CONSTRUCTION BY THE ENGINEER OF RECORD.



PROPOSED MONKEYWRENCH STREET - PLAN
HORIZONTAL: 1" = 50'



PROPOSED MONKEYWRENCH STREET - PROFILE
VERTICAL: 1" = 5'
HORIZONTAL: 1" = 50'

See comment on the preliminary regarding this stub.

SREG: The Approved PSP was adjusted to relocate this manhole. The change is also seen within these CDs, see Sheet C11.19

NO.	DATE	REVISIONS
1	11/01/2024	CONSTRUCTION INFRASTRUCTURE DRAWINGS CDD-24-04
2	11/01/2024	TOWN OF ROLESVILLE CD 12-24-04

STRONGROCK
ENGINEERING GROUP

305 CHURCH AT NORTH HILLS STREET, SUITE 1110 RALEIGH, NC 27609 | INFORMATION@STRONGROCKGROUP.COM

STRONG ROCK ENGINEERING GROUP, PLLC | COMPANY LICENSE # P-2766

STRONG ROCK PROJECT	DESIGNED BY	CHECKED BY
PSP-24-03	JWL	JWL
NOT FOR CONSTRUCTION	SCALE	AS SHOWN

RESERVE @ MITCHELL MILL
TOWN OF ROLESVILLE, WAKE COUNTY, NORTH CAROLINA
CONSTRUCTION PLANS
PROPOSED MONKEYWRENCH STREET - PLAN & PROFILE

DRAWING SHEET
C-11.19

THIS PLANSET AND ANY ASSOCIATED DOCUMENTS ARE PRELIMINARY AND NOT AUTHORIZED FOR CONSTRUCTION UNTIL SIGNED, DATED, AND OFFICIALLY RELEASED FOR CONSTRUCTION BY THE ENGINEER OF RECORD.