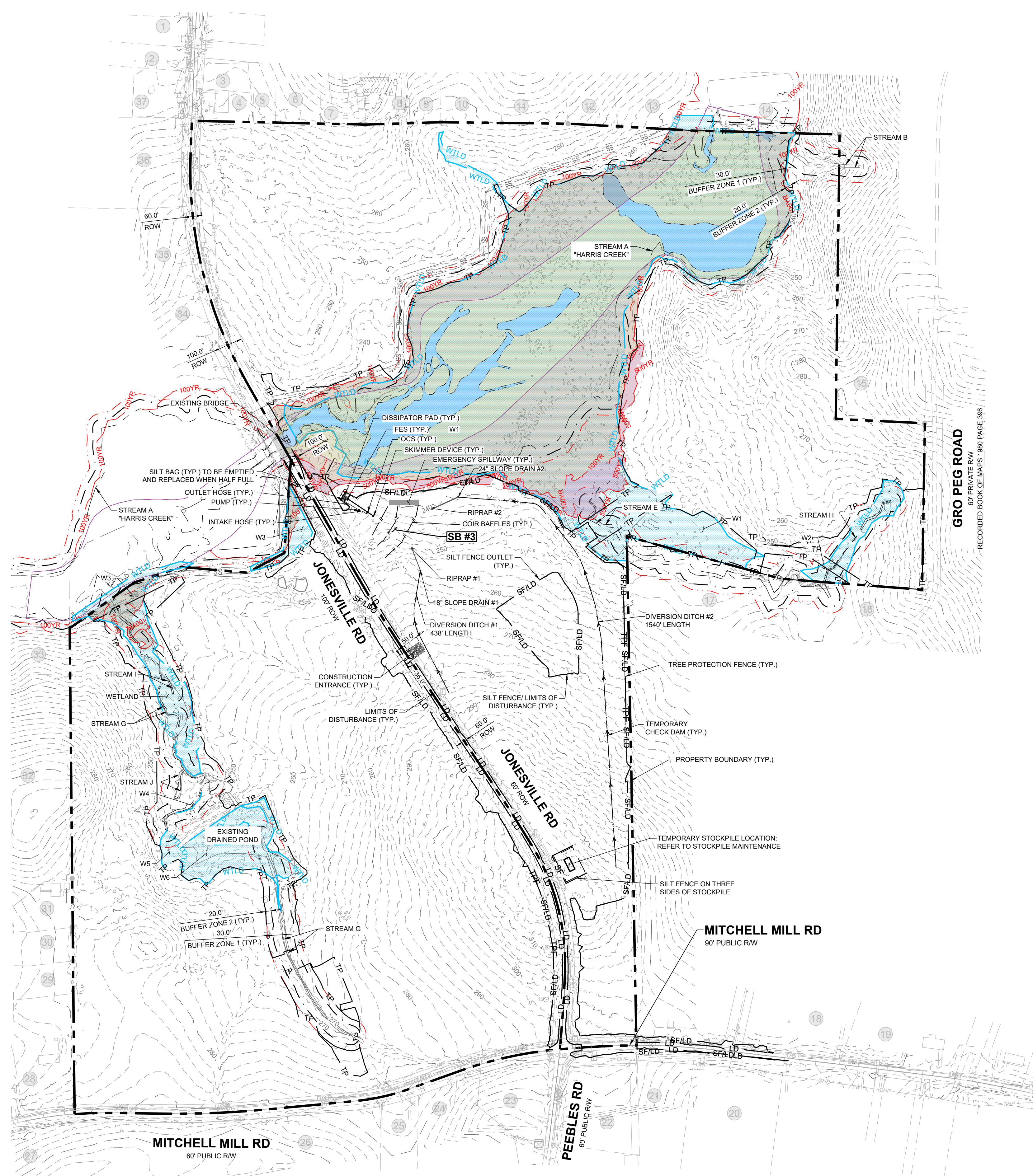


ADJOINER INFORMATION			
1	CHARLES E. FERRELL AND WIFE GRETTE LOUISE FERRELL PIN: 1757481951 DB 1813 PG 421 ZONING: R-30 (WC) USE: SF	20	CECIL L. GOODNIGHT AND WIFE, JUDY J. GOODNIGHT PIN: 1757650296 DB 5344 PG 819 ZONING: R-30 (WC) USE: SF
2	ABRAHAM T. BURNHAM AND KYLA L. BURNHAM PIN: 1757481832 DB 19140 PG 734 ZONING: R-30 (WC) USE: SF	21	CECIL L. GOODNIGHT AND WIFE, JUDY J. GOODNIGHT PIN: 1757641415 DB 5344 PG 819 ZONING: R-30 (WC) USE: VA
3	JOE L. GREEN PIN: 1757483799 DB 15-E PG 2691 ZONING: R-30 (WC) USE: SF	22	CHRISTOPHER GHOLSON AND WIFE, KELLY GAITHER GHOLSON PIN: 1757555361 DB 17855 PG 457 LOT 4 - BM 2018 PG 1333 ZONING: R-30 (WC) USE: SF
4	CHARLES ALFONSA JONES AND WIFE ALLIE V. JONES PIN: 1757484609 DB 2305 PG 673 ZONING: R-30 (WC) USE: SF	23	ABAHOR ELIAS AND SPOUSE, SUSAN ELIAS PIN: 1757553215 DB 17209 PG 2989 LOT 3 - BM 2018 PG 1333 ZONING: R-30 (WC) USE: SF
5	BENJAMIN FERRELL PIN: 1757485713 DB 1897 PG 465 ZONING: R-30 (WC) USE: SF	24	TODD KENDALL HONEYCUTT PIN: 1757551202 DB 13474 PG 1974 LOT 2 - BM 2018 PG 1333 ZONING: R-30 (WC) USE: SF
6	ALESIA FERRELL & ARRON WALKER PIN: 1757486733 DB 6374 PG 89 BM 1996 PG 00524 ZONING: R-30 (WC) USE: SF	25	CURTIS L. HONEYCUTT AND WIFE TODD KENDALL PIN: 1757540996 DB 15208 PG 2474 LOT 1 - BM 2018 PG 1333 ZONING: R-30 (WC) USE: SF
7	CHRIST HOLINESS CHURCH #1 PIN: 1757487783 DB 2928 PG 328 ZONING: R-30 (WC) USE: CH	26	PHETIS JONES BRADSHER PIN: 1757349473 DB 15208 PG 2320 BM 2013 PG 868 ZONING: R-30 (WC) USE: FO
8	CHRIST HOLINESS CHURCH #1 PIN: 1757489733 DB 4321 PG 786 ZONING: R-30 (WC) USE: VA	27	PHETIS JONES BRADSHER PIN: 1757349473 DB 15208 PG 2320 ZONING: R-30 (WC) USE: FO
9	CHRIST HOLINESS CHURCH #1 PIN: 1757580764 DB 4667 PG 430 ZONING: R-30 (WC) USE: VA	28	PERR Y. ELWOOD RYAN PIN: 1757587582 DB 19209 PG 2780 ZONING: R-30 (WC) USE: MO
10	ALICIA BROWN & CARL T. JONES PIN: 1757582714 DB 18128 PG 153 ZONING: R-30 (WC) USE: SF	29	TOUTLOFF, KENNETH S. TOUTLOFF, BILLIE ANNE PIN: 1757357764 DB 9236 PG 2229 LOT 3 - BM 1990 PG 956 ZONING: R-30 (WC) USE: SF
11	RS RENTAL II LLC PIN: 1757584724 DB 18703 PG 2414 BM 1981 PG 984 ZONING: R-30 (WC) USE: SF	30	BERNARD MILLER PIN: 1757357865 DB 15416 PG 1651 LOT 4 - BM 1990 PG 956 ZONING: R-30 (WC) USE: SF
12	KAREN E. BASS PIN: 1757586704 DB 12560 PG 1626 BM 1984 PG 943 ZONING: R-30 (WC) USE: SF	31	MARCIE L. HOLDEN PIN: 1757358908 DB 15539 PG 1003 LOT 5 - BM 1990 PG 956 ZONING: R-30 (WC) USE: SF
13	JAMES K. WILLIAMS PIN: 1757588784 DB 16784 PG 1013 BM 1989 PG 01474 ZONING: R-30 (WC) USE: VA	32	MEGAN KULAWIAK PIN: 1757367367 DB 16226 PG 1133 LOT 6 BM 1980 PG 00387 ZONING: R-30 (WC) USE: VA
14	GRO PEG PROPERTIES LLC PIN: 1757848977 DB 18359 PG 1707 LOT 5 - BM 1980 PG 00396 ZONING: R-30 (WC) USE: VA	33	KENNETH INVESTMENT LLC PIN: 1757368816 DB 19248 PG 1884 ZONING: R-30 (WC) USE: VA
15	SCOTT & THERESA CARLE PIN: 1757878786 DB 14863 PG 2493 LOT 4A - BM 1980 PG 00396 ZONING: R-30 (WC) USE: VA	34	KENNETH INVESTMENT LLC PIN: 1757471559 DB 19248 PG 1884 LOT - BM 2007 PG 01224 ZONING: R-30 (WC) USE: VA
16	GRO PEG PROPERTIES PIN: 1757664956 DB 19081 PG 2786 LOT 2A - BM 1982 PG 00581 ZONING: R-30 (WC) USE: VA	35	HENRY ALSTON PIN: 1757481376 DB 19248 PG 984 BM 1982 PG 721 ZONING: R-30 (WC) USE: SF
17	MT. CALVARY HOLINESS CHURCH OF WAKE CO. INC PIN: 1757660324 DB 10124 PG 2778 LOT 1 - BM 2002 PG 991 ZONING: R-30 (WC) USE: VA	36	UNIVERSAL CHURCH OF PRAYER PIN: 1757388408 DB 19559 PG 1723 LOT - BM 2002 PG 00667 ZONING: R-30 (WC) USE: CH
18	G. ARCHIE UNDERHILL, JR AND WIFE, TERESSA C. UNDERHILL PIN: 1757663765 DB 8443 PG 2129 BM 1999 PG 1357 ZONING: R-30 (WC) USE: SF	37	ROZELIA J. HARTSFIELD HEIRS PIN: 1757481740 DB 10-E PG 1220 ZONING: R-30 (WC) USE: VA
19	GENADIUS MAC FREDDY AND WIFE, MATTIE F. FREDDY PIN: 1757665886 DB 1882 PG 342 ZONING: R-30 (WC) USE: SF		


NOTE:
EROSION CONTROL NOTES: SEE SHEET C-10.0



LEGEND:

	EXISTING ADJOINER PROPERTY LINE
	EXISTING EDGE OF PAVEMENT
	EX. MAJOR CONTOURS
	EX. MINOR CONTOURS
	SILT FENCE/LIMITS OF DISTURBANCE
	LIMITS OF DISTURBANCE
	TREE PROTECTION LINE
	TEMPORARY DITCH
	BAFFLES
	TEMPORARY SLOPE DRAIN
	TEMPORARY SKIMMER
	SILT FENCE OUTLET
	CHECK DAM
	DISSIPATOR PAD
	CONSTRUCTION ENTRANCE
	EXISTING WETLAND

CONSTRUCTION INFRASTRUCTURE DRAWINGS	DATE	BY
01	08/04/2024	
02	11/07/2024	
03	02/07/2024	



STRONGROCK
ENGINEERING GROUP

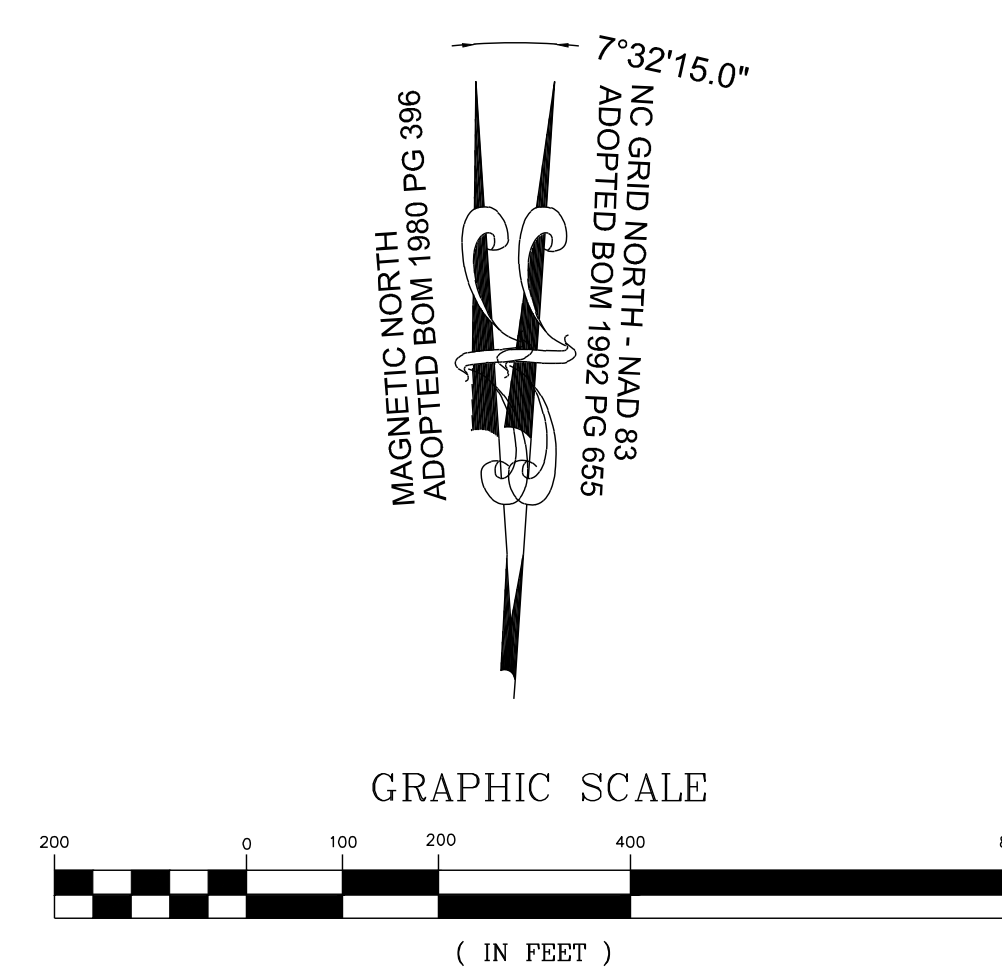
STRONG ROCK ENGINEERING GROUP, PLLC | COMPANY LICENSE # P-2166
305 CHURCH AT NORTH HILLS STREET, SUITE 1110 RALEIGH, NC 27609 | INFORMATION@STRONGROCKGROUP.COM

STRONG ROCK PROJECT	NOT FOR CONSTRUCTION	SCALE	DESIGNED BY	DRAWN BY	CHECKED BY
PSP-24-03		AS SHOWN	JWL	SRG	JWL

RESERVE @ MITCHELL MILL
TOWN OF ROLESVILLE, WAKE COUNTY, NORTH CAROLINA
CONSTRUCTION PLANS
EROSION CONTROL PLAN
OVERALL PHASE 1 - STAGE 1

DRAWING SHEET
C-10.1

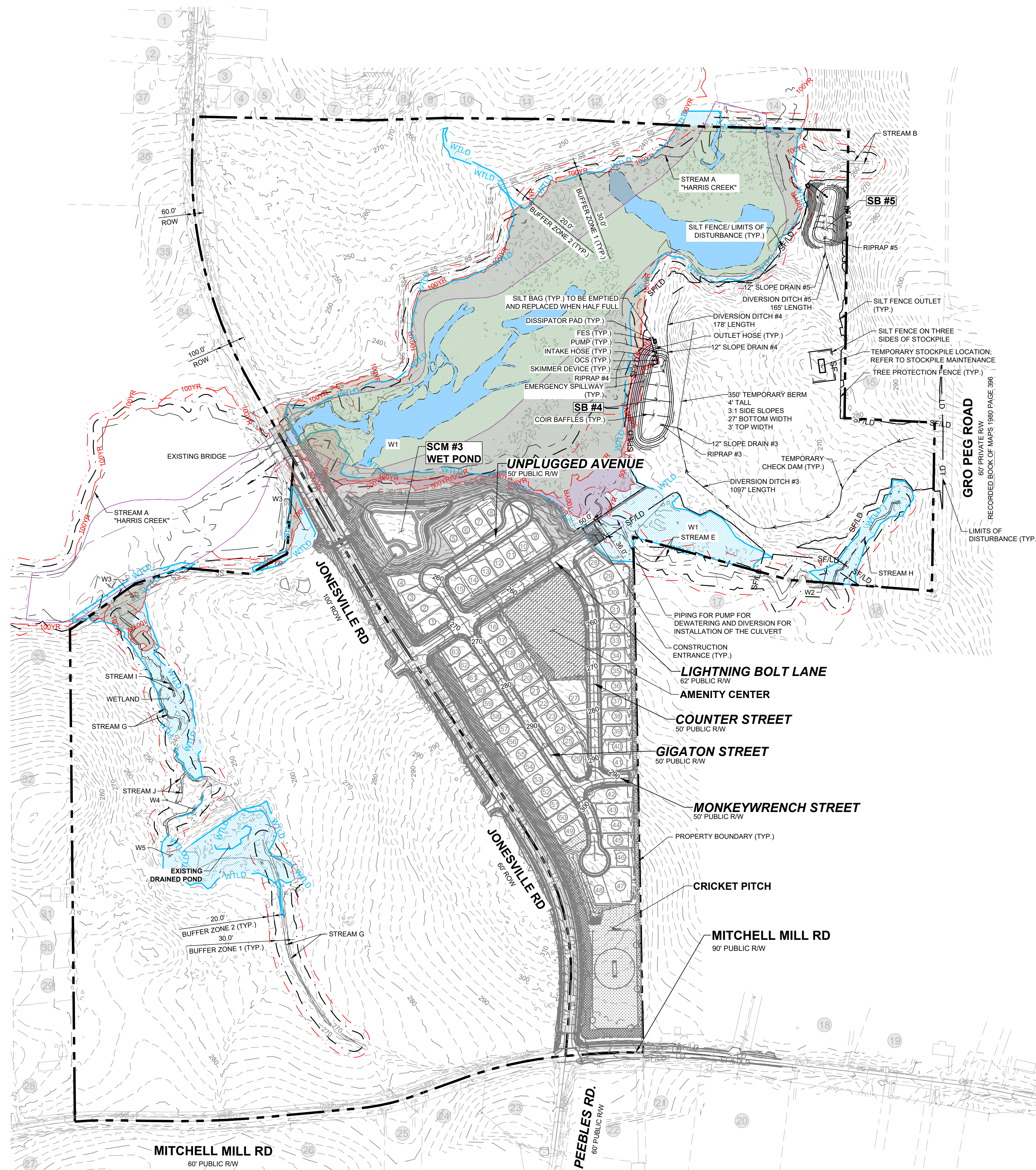
60 OF 201



THIS PLANSET AND ANY ASSOCIATED DOCUMENTS ARE PRELIMINARY AND NOT AUTHORIZED FOR CONSTRUCTION UNTIL SIGNED, DATED, AND OFFICIALLY RELEASED FOR CONSTRUCTION BY THE ENGINEER OF RECORD.

ADJOINER INFORMATION			
1	CHARLES E. FERRELL AND WIFE GRETTE LOUISE FERRELL PIN: 1757481951 DB 1813 PG 421 ZONING: R-30 (WC) USE: SF	20	CECIL L. GOODNIGHT AND WIFE, JUDY J. GOODNIGHT PIN: 1757650296 DB 5344 PG 819 ZONING: R-30 (WC) USE: SF
2	ABRAHAM T. BURNHAM AND KYLA L. BURNHAM PIN: 1757481832 DB 19140 PG 734 ZONING: R-30 (WC) USE: SF	21	CECIL L. GOODNIGHT AND WIFE, JUDY J. GOODNIGHT PIN: 1757641415 DB 5344 PG 819 ZONING: R-30 (WC) USE: SF
3	JOE L. GREEN PIN: 1757483799 DB 15-E PG 2691 ZONING: R-30 (WC) USE: SF	22	CHRISTOPHER GHOLSON AND WIFE, KELLY GAITHER GHOLSON PIN: 1757556381 DB 17855 PG 457 LOT 4 - BM 2018 PG 1333 ZONING: R-30 (WC) USE: SF
4	CHARLES ALFONSA JONES AND WIFE ALLIE V. JONES PIN: 1757484609 DB 2305 PG 673 ZONING: R-30 (WC) USE: SF	23	ABAHOR ELIAS AND SPOUSE, SUSAN ELIAS PIN: 1757553215 DB 17220 PG 2599 LOT 3 - BM 2018 PG 1333 ZONING: R-30 (WC) USE: SF
5	BENJAMIN FERRELL PIN: 1757485713 DB 1897 PG 465 ZONING: R-30 (WC) USE: SF	24	TODD KENDALL HONEYCUTT PIN: 1757551202 DB 13474 PG 1974 LOT 2 - BM 2018 PG 1333 ZONING: R-30 (WC) USE: SF
6	ALESHIA FERRELL & ARRON WALKER PIN: 1757486733 DB 6374 PG 89 BM 1996 PG 00524 ZONING: R-30 (WC) USE: SF	25	CURTIS L. HONEYCUTT AND WIFE TODD KENDALL PIN: 1757540996 DB 19289 PG 2474 LOT 1 - BM 2018 PG 1333 ZONING: R-30 (WC) USE: SF
7	CHRIST HOLINESS CHURCH #1 PIN: 1757487783 DB 2928 PG 328 ZONING: R-30 (WC) USE: CH	26	PHETIS JONES BRADSHER PIN: 1757349473 DB 15208 PG 2320 BM 2013 PG 888 ZONING: R-30 (WC) USE: FO
8	CHRIST HOLINESS CHURCH #1 PIN: 1757487783 DB 4321 PG 788 ZONING: R-30 (WC) USE: VA	27	PHETIS JONES BRADSHER PIN: 1757487783 DB 15208 PG 2320 ZONING: R-30 (WC) USE: FO
9	CHRIST HOLINESS CHURCH #1 PIN: 1757580784 DB 9467 PG 430 ZONING: R-30 (WC) USE: VA	28	PERR Y. ELWOOD RYAN PIN: 1757357582 DB 10292 PG 2780 ZONING: R-30 (WC) USE: MO
10	ALICIA BROWN & CARL T. JONES PIN: 1757682714 DB 16128 PG 183 ZONING: R-30 (WC) USE: SF	29	TOUTLOFF, KENNETH S. TOUTLOFF, BILLIE ANNE PIN: 1757357764 DB 9236 PG 2229 LOT 3 - BM 1990 PG 956 ZONING: R-30 (WC) USE: SF
11	RS RENTAL II LLC PIN: 1757684724 DB 18703 PG 2414 BM 1981 PG 894 ZONING: R-30 (WC) USE: SF	30	BERNARD MILLER PIN: 1757357685 DB 15416 PG 1651 LOT 4 - BM 1990 PG 956 ZONING: R-30 (WC) USE: SF
12	KAREN E. BASS PIN: 1757686704 DB 12560 PG 1626 BM 1994 PG 343 ZONING: R-30 (WC) USE: SF	31	MARCIE L. HOLDEN PIN: 1757358908 DB 15599 PG 1003 LOT 5 - BM 1990 PG 956 ZONING: R-30 (WC) USE: SF
13	JAMES K. WILLIAMS PIN: 1757688784 DB 16784 PG 1013 BM 1989 PG 01474 ZONING: R-30 (WC) USE: VA	32	MEGAN KULAWIAK PIN: 1757367367 DB 16226 PG 1133 LOT 6 BM 1990 PG 00387 ZONING: R-30 (WC) USE: VA
14	GRO PEG PROPERTIES LLC PIN: 1757684897 DB 18359 PG 1707 LOT 5 - BM 1980 PG 00398 ZONING: R-30 (WC) USE: VA	33	KENNETH INVESTMENT LLC PIN: 1757368816 DB 19248 PG 1884 ZONING: R-30 (WC) USE: VA
15	SCOTT & THERESA CARLE PIN: 1757675796 DB 14863 PG 2493 LOT 4A - BM 1980 PG 00398 ZONING: R-30 (WC) USE: VA	34	KENNETH INVESTMENT LLC PIN: 1757471559 DB 19248 PG 1884 LOT - BM 2007 PG 01224 ZONING: R-30 (WC) USE: VA
16	GRO PEG PROPERTIES PIN: 1757686956 DB 19081 PG 2786 LOT 2A - BM 1982 PG 00581 ZONING: R-30 (WC) USE: SF	35	HENRY ALSTON PIN: 1737481376 DB 19248 PG 984 BM 1982 PG 721 ZONING: R-30 (WC) USE: SF
17	MT. CALVARY HOLINESS CHURCH OF WAKE CO. INC. PIN: 1757680324 DB 10124 PG 2778 LOT 1 - BM 2002 PG 991 ZONING: R-30 (WC) USE: VA	36	UNIVERSAL CHURCH OF PRAYER PIN: 1757388408 DB 19559 PG 1723 LOT - BM 2002 PG 00667 ZONING: R-30 (WC) USE: CH
18	G. ARCHIE UNDERHILL, JR. AND WIFE, TERESSA C. UNDERHILL PIN: 1757653765 DB 8443 PG 2129 BM 1984 PG 1357 ZONING: R-30 (WC) USE: SF	37	ROZELIA J. HARTSFIELD HEIRS PIN: 1757481740 DB 10-E PG 1220 ZONING: R-30 (WC) USE: VA
19	GENADIUS MAC FREDDY AND WIFE, MATTIE F. FREDDY PIN: 1757666586 DB 1882 PG 342 ZONING: R-30 (WC) USE: SF		

NOTE:
EROSION CONTROL NOTES: SEE SHEET C-10.0



LEGEND:

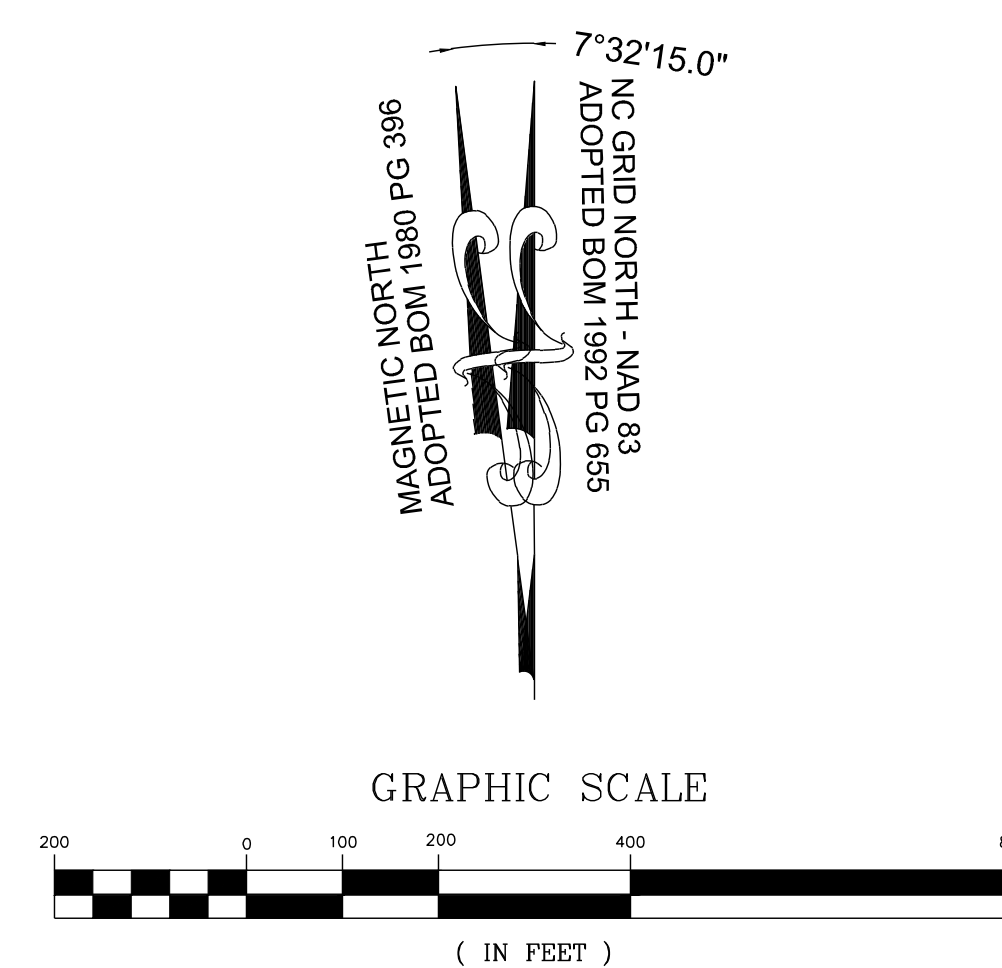
---	EXISTING ADJOINER PROPERTY LINE
---	EXISTING EDGE OF PAVEMENT
---	EX. MAJOR CONTOURS
---	EX. MINOR CONTOURS
---	SILT FENCE/LIMITS OF DISTURBANCE
---	LIMITS OF DISTURBANCE
---	TREE PROTECTION LINE
---	TEMPORARY DITCH
---	BAFFLES
---	TEMPORARY SLOPE DRAIN
---	TEMPORARY SKIMMER
---	SILT FENCE OUTLET
---	CHECK DAM
---	DISSIPATOR PAD
---	CONSTRUCTION ENTRANCE
---	EXISTING WETLAND

CONSTRUCTION INFRASTRUCTURE DRAWINGS	DATE	BY
01	08/04/2024	
02	11/07/2024	
03	02/07/2024	

STRONGROCK ENGINEERING GROUP
 PROFESSIONAL SEAL: 036225
 W. L. AMBERG, P.E.
 305 CHURCH AT NORTH HILLS STREET, SUITE 1110 RALEIGH, NC 27609 | INFORMATION@STRONGROCKGROUP.COM

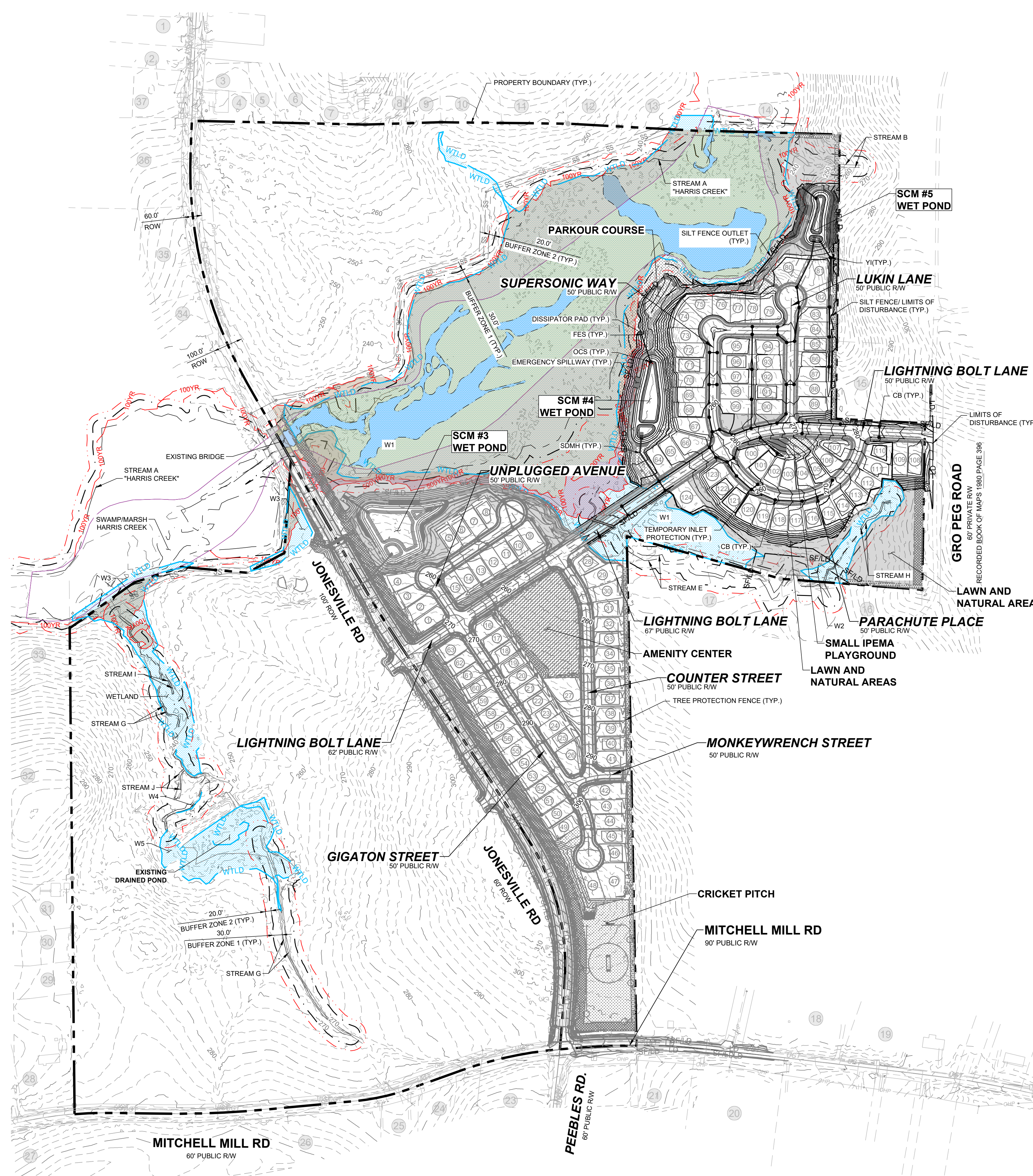
RESERVE @ MITCHELL MILL
 TOWN OF ROLESVILLE, WAKE COUNTY, NORTH CAROLINA
CONSTRUCTION PLANS
EROSION CONTROL PLAN
OVERALL PHASE 2 - STAGE 1

DRAWING SHEET
C-10.3
 62 OF 201



THIS PLANSET AND ANY ASSOCIATED DOCUMENTS ARE PRELIMINARY AND NOT AUTHORIZED FOR CONSTRUCTION UNTIL SIGNED, DATED, AND OFFICIALLY RELEASED FOR CONSTRUCTION BY THE ENGINEER OF RECORD.

ADJOINER INFORMATION			
1	CHARLES E. FERRELL AND WIFE GRETTE LOUISE FERRELL PIN: 1757481951 DB 1813 PG 421 ZONING: R-30 (WC) USE: SF	20	CECIL L. GOODNIGHT AND WIFE, JUDY J. GOODNIGHT PIN: 1757650296 DB 5344 PG 819 ZONING: R-30 (WC) USE: SF
2	ABRAHAM T. BURNHAM AND KYLA L. BURNHAM PIN: 1757481832 DB 19140 PG 734 ZONING: R-30 (WC) USE: SF	21	CECIL L. GOODNIGHT AND WIFE, JUDY J. GOODNIGHT PIN: 1757641415 DB 5344 PG 819 ZONING: R-30 (WC) USE: VA
3	JOE L. GREEN PIN: 1757483799 DB 15-E PG 2691 ZONING: R-30 (WC) USE: SF	22	CHRISTOPHER GHOLSON AND WIFE, KELLY GAITHER GHOLSON PIN: 1757555361 DB 17855 PG 457 LOT 4 - BM 2018 PG 1333 ZONING: R-30 (WC) USE: SF
4	CHARLES ALFONSA JONES AND WIFE ALLIE V. JONES PIN: 1757484609 DB 2305 PG 673 ZONING: R-30 (WC) USE: SF	23	ABAHOR ELIAS AND SPOUSE, SUSAN ELIAS PIN: 1757553215 DB 17209 PG 2989 LOT 3 - BM 2018 PG 1333 ZONING: R-30 (WC) USE: SF
5	BENJAMIN FERRELL PIN: 1757485713 DB 1897 PG 465 ZONING: R-30 (WC) USE: SF	24	TODD KENDALL HONEYCUTT PIN: 1757551202 DB 13474 PG 1974 LOT 2 - BM 2018 PG 1333 ZONING: R-30 (WC) USE: SF
6	ALESIA FERRELL & ARRON WALKER PIN: 1757486733 DB 6374 PG 89 BM 1996 PG 00524 ZONING: R-30 (WC) USE: SF	25	CURTIS L. HONEYCUTT AND WIFE TODD KENDALL PIN: 1757540996 DB 15209 PG 2474 LOT 1 - BM 2018 PG 1333 ZONING: R-30 (WC) USE: SF
7	CHRIST HOLINESS CHURCH #1 PIN: 1757487783 DB 2928 PG 328 ZONING: R-30 (WC) USE: CH	26	PHETIS JONES BRADSHER PIN: 1757349473 DB 15209 PG 2320 BM 2013 PG 868 ZONING: R-30 (WC) USE: FO
8	CHRIST HOLINESS CHURCH #1 PIN: 1757489733 DB 4321 PG 786 ZONING: R-30 (WC) USE: VA	27	PHETIS JONES BRADSHER PIN: 1757349473 DB 15209 PG 2320 ZONING: R-30 (WC) USE: FO
9	CHRIST HOLINESS CHURCH #1 PIN: 1757580764 DB 4807 PG 430 ZONING: R-30 (WC) USE: VA	28	PERR Y. ELWOOD RYAN PIN: 1757357982 DB 19209 PG 2780 ZONING: R-30 (WC) USE: MO
10	ALICIA BROWN & CARL T. JONES PIN: 1757582714 DB 18128 PG 153 ZONING: R-30 (WC) USE: SF	29	TOUTLOFF, KENNETH S. TOUTLOFF, BILLIE ANNE PIN: 1757357764 DB 9236 PG 2229 LOT 3 - BM 1990 PG 956 ZONING: R-30 (WC) USE: SF
11	RS RENTAL II LLC PIN: 1757584724 DB 18703 PG 2414 BM 1991 PG 398 ZONING: R-30 (WC) USE: SF	30	BERNARD MILLER PIN: 1757357865 DB 15416 PG 1651 LOT 4 - BM 1990 PG 956 ZONING: R-30 (WC) USE: SF
12	KAREN E. BASS PIN: 1757586704 DB 12560 PG 1626 BM 1984 PG 943 ZONING: R-30 (WC) USE: SF	31	MARCIE L. HOLDEN PIN: 1757585908 DB 15209 PG 1003 LOT 5 - BM 1990 PG 956 ZONING: R-30 (WC) USE: SF
13	JAMES K. WILLIAMS PIN: 1757586784 DB 16784 PG 1013 BM 1989 PG 01474 ZONING: R-30 (WC) USE: VA	32	MEGAN KULAWIAK PIN: 1757367367 DB 16226 PG 1133 LOT 6 BM 1989 PG 00387 ZONING: R-30 (WC) USE: VA
14	GRO PEG PROPERTIES LLC PIN: 1757584897 DB 18359 PG 1707 LOT 5 - BM 1980 PG 00396 ZONING: R-30 (WC) USE: VA	33	KENNETH INVESTMENT LLC PIN: 1757368816 DB 19248 PG 1884 ZONING: R-30 (WC) USE: VA
15	SCOTT & THERESA CARLE PIN: 1757878786 DB 14863 PG 2493 LOT 4A - BM 1980 PG 00396 ZONING: R-30 (WC) USE: VA	34	KENNETH INVESTMENT LLC PIN: 1757471559 DB 19248 PG 1884 LOT - BM 2007 PG 01224 ZONING: R-30 (WC) USE: VA
16	GRO PEG PROPERTIES PIN: 1757664956 DB 19081 PG 2786 LOT 2A - BM 1982 PG 00581 ZONING: R-30 (WC) USE: VA	35	HENRY ALSTON PIN: 1757481376 DB 19248 PG 984 BM 1982 PG 721 ZONING: R-30 (WC) USE: SF
17	MT. CALVARY HOLINESS CHURCH OF WAKE CO. INC PIN: 1757660324 DB 10124 PG 2778 LOT 1 - BM 2002 PG 991 ZONING: R-30 (WC) USE: VA	36	UNIVERSAL CHURCH OF PRAYER PIN: 1757388406 DB 19559 PG 1723 LOT - BM 2002 PG 00667 ZONING: R-30 (WC) USE: CH
18	G. ARCHIE UNDERHILL, JR. AND WIFE, TERESSA C. UNDERHILL PIN: 1757663765 DB 8443 PG 2129 BM 1999 PG 1357 ZONING: R-30 (WC) USE: SF	37	ROZELIA J. HARTSFIELD HEIRS PIN: 1757481740 DB 10-E PG 1220 ZONING: R-30 (WC) USE: VA
19	GENADIUS MAC FREDDY AND WIFE, MATTIE F. FREDDY PIN: 1757665886 DB 1882 PG 342 ZONING: R-30 (WC) USE: SF		




NOTE:
EROSION CONTROL NOTES: SEE SHEET C-10.0

LEGEND:

---	EXISTING ADJOINER PROPERTY LINE
---	EXISTING EDGE OF PAVEMENT
---	EX. MAJOR CONTOURS
---	EX. MINOR CONTOURS
---	PROP. MAJOR CONTOURS
---	PROP. MINOR CONTOURS
---	STANDARD CURB & GUTTER
---	PROPOSED STORM DRAIN LINE
---	PROPOSED LOT LINE
---	SILT FENCE/LIMITS OF DISTURBANCE
---	LIMITS OF DISTURBANCE
---	INLET PROTECTION
---	SILT FENCE OUTLET
---	DISSIPATOR PAD
---	EXISTING WETLAND

CONSTRUCTION INFRASTRUCTURE DRAWINGS	DATE	BY
01	08/04/2024	
02	11/07/2024	
03	02/07/2024	

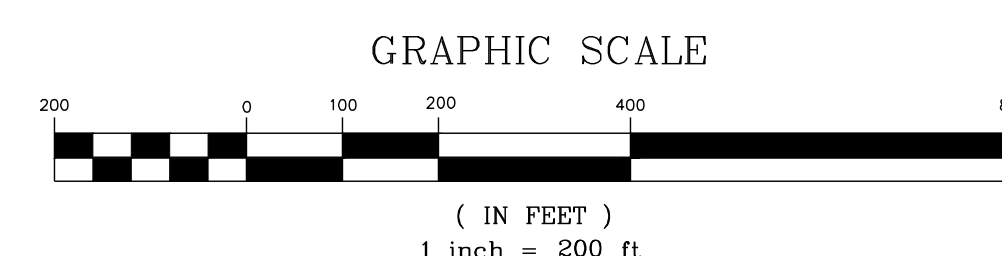


STRONGROCK
ENGINEERING GROUP

STRONG ROCK ENGINEERING GROUP, PLLC | COMPANY LICENSE # P-2166
305 CHURCH AT NORTH HILLS STREET, SUITE 1110 RALEIGH, NC 27609 | INFORMATION@STRONGROCKGROUP.COM

STRONG ROCK PROJECT	NOT FOR CONSTRUCTION	SCALE	DESIGNED BY	DRAWN BY	CHECKED BY
PSP-24-03	AS SHOWN	JWL	JWL	JWL	JWL

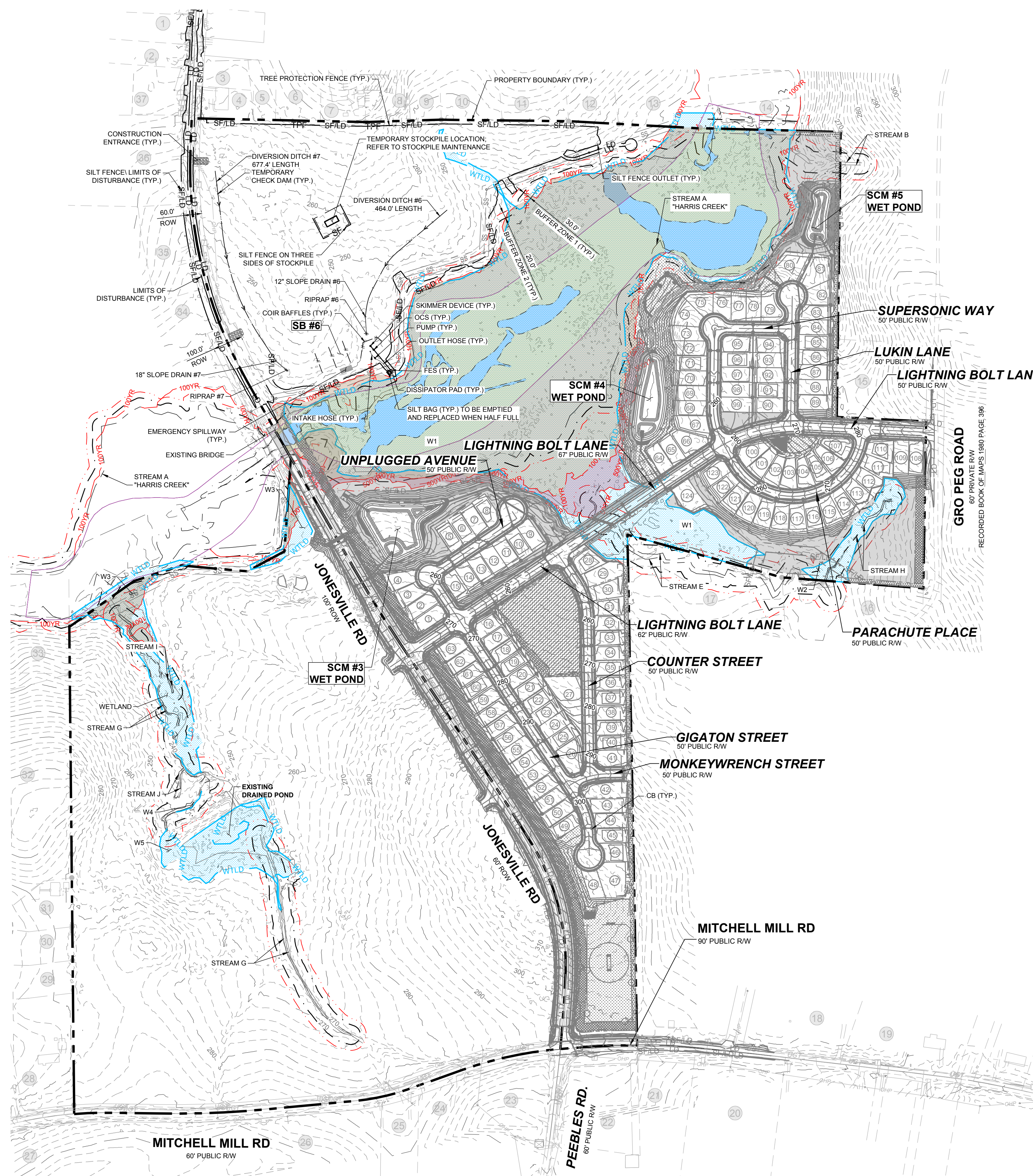
RESERVE @ MITCHELL MILL
TOWN OF ROLESVILLE, WAKE COUNTY, NORTH CAROLINA
CONSTRUCTION PLANS
EROSION CONTROL PLAN OVERALL
PHASE 2 - STAGE 2 & 3



THIS PLANSET AND ANY ASSOCIATED DOCUMENTS ARE PRELIMINARY AND NOT AUTHORIZED FOR CONSTRUCTION UNTIL SIGNED, DATED, AND OFFICIALLY RELEASED FOR CONSTRUCTION BY THE ENGINEER OF RECORD.

ADJOINER INFORMATION			
1	CHARLES E. FERRELL AND WIFE GRETTA LOUISE FERRELL PIN: 1757481951 DB 1813 PG 421 ZONING: R-30 (WC) USE: SF	20	CECIL L. GOODNIGHT AND WIFE, JUDY J. GOODNIGHT PIN: 1757650296 DB 5344 PG 819 ZONING: R-30 (WC) USE: SF
2	ABRAHAM T. BURNHAM AND KYLA L. BURNHAM PIN: 1757481832 DB 19140 PG 734 ZONING: R-30 (WC) USE: SF	21	CECIL L. GOODNIGHT AND WIFE, JUDY J. GOODNIGHT PIN: 1757641415 DB 5344 PG 819 ZONING: R-30 (WC) USE: SF
3	JOE L. GREEN PIN: 1757483799 DB 15-E PG 2691 ZONING: R-30 (WC) USE: SF	22	CHRISTOPHER GHOLSON AND WIFE, KELLY GAITHER GHOLSON PIN: 1757556381 DB 17355 PG 467 LOT 4 - BM 2018 PG 1333 ZONING: R-30 (WC) USE: SF
4	CHARLES ALFONSA JONES AND WIFE ALLIE V. JONES PIN: 1757484609 DB 2305 PG 673 ZONING: R-30 (WC) USE: SF	23	ABAHOR ELIAS AND SPOUSE, SUSAN ELIAS PIN: 1757653215 DB 17220 PG 2599 LOT 3 - BM 2018 PG 1333 ZONING: R-30 (WC) USE: SF
5	BENJAMIN FERRELL PIN: 1757485713 DB 1897 PG 465 ZONING: R-30 (WC) USE: SF	24	TODD KENDALL HONEYCUTT PIN: 1757551202 DB 13474 PG 1974 LOT 2 - BM 2018 PG 1333 ZONING: R-30 (WC) USE: SF
6	ALESHIA FERRELL & ARRON WALKER PIN: 1757486733 DB 6374 PG 89 BM 1996 PG 00524 ZONING: R-30 (WC) USE: SF	25	CURTIS L. HONEYCUTT AND WIFE TODD KENDALL PIN: 1757540996 DB 19289 PG 2474 LOT 1 - BM 2018 PG 1333 ZONING: R-30 (WC) USE: SF
7	CHRIST HOLINESS CHURCH #1 PIN: 1757487783 DB 2928 PG 328 ZONING: R-30 (WC) USE: CH	26	PHETIS JONES BRADSHER PIN: 1757349473 DB 15208 PG 2320 BM 2013 PG 886 ZONING: R-30 (WC) USE: FO
8	CHRIST HOLINESS CHURCH #1 PIN: 1757487783 DB 4321 PG 788 ZONING: R-30 (WC) USE: VA	27	PHETIS JONES BRADSHER PIN: 1757487783 DB 15208 PG 2320 ZONING: R-30 (WC) USE: FO
9	CHRIST HOLINESS CHURCH #1 PIN: 1757580784 DB 9467 PG 430 ZONING: R-30 (WC) USE: VA	28	PERR Y. ELWOOD RYAN PIN: 1757357582 DB 10262 PG 2780 ZONING: R-30 (WC) USE: MO
10	ALICIA BROWN & CARL T. JONES PIN: 1757682714 DB 16128 PG 183 ZONING: R-30 (WC) USE: SF	29	TOUTLOFF, KENNETH S. TOUTLOFF, BILLIE ANNE PIN: 1757357764 DB 9236 PG 2229 LOT 3 - BM 1990 PG 956 ZONING: R-30 (WC) USE: SF
11	RS RENTAL II LLC PIN: 1757584724 DB 18703 PG 2414 BM 1981 PG 894 ZONING: R-30 (WC) USE: SF	30	BERNARD MILLER PIN: 1757378465 DB 15416 PG 1651 LOT 4 - BM 1990 PG 956 ZONING: R-30 (WC) USE: SF
12	KAREN E. BASS PIN: 1757686704 DB 12580 PG 1626 BM 1984 PG 043 ZONING: R-30 (WC) USE: SF	31	MARCIE L. HOLDEN PIN: 1757358908 DB 15599 PG 1003 LOT 5 - BM 1990 PG 956 ZONING: R-30 (WC) USE: SF
13	JAMES K. WILLIAMS PIN: 1757688784 DB 16784 PG 1013 BM 1989 PG 01474 ZONING: R-30 (WC) USE: VA	32	MEGAN KULAWIAK PIN: 1757307367 DB 16226 PG 1133 LOT 6 BM 1990 PG 00387 ZONING: R-30 (WC) USE: VA
14	GRO PEG PROPERTIES LLC PIN: 1757684897 DB 18359 PG 1707 LOT 5 - BM 1980 PG 00396 ZONING: R-30 (WC) USE: VA	33	KENNETH INVESTMENT LLC PIN: 1757368816 DB 19248 PG 1884 ZONING: R-30 (WC) USE: VA
15	SCOTT & THERESA CARLE PIN: 1757675796 DB 14863 PG 2493 LOT 4A - BM 1980 PG 00396 ZONING: R-30 (WC) USE: VA	34	KENNETH INVESTMENT LLC PIN: 1757471559 DB 19248 PG 1884 LOT - BM 2007 PG 01224 ZONING: R-30 (WC) USE: VA
16	GRO PEG PROPERTIES PIN: 1757684896 DB 19081 PG 2786 LOT 2A - BM 1982 PG 00581 ZONING: R-30 (WC) USE: VA	35	HENRY ALSTON PIN: 1757481976 DB 19248 PG 984 BM 1982 PG 721 ZONING: R-30 (WC) USE: SF
17	MT. CALVARY HOLINESS CHURCH OF WAKE CO. INC. PIN: 1757680324 DB 10124 PG 2778 LOT 1 - BM 2002 PG 991 ZONING: R-30 (WC) USE: VA	36	UNIVERSAL CHURCH OF PRAYER PIN: 1757388408 DB 19559 PG 1723 LOT - BM 2002 PG 00667 ZONING: R-30 (WC) USE: CH
18	G. ARCHIE UNDERHILL, JR. AND WIFE, TERESSA C. UNDERHILL PIN: 1757653765 DB 8443 PG 2129 BM 1989 PG 1357 ZONING: R-30 (WC) USE: SF	37	ROZELIA J. HARTSFIELD HEIRS PIN: 1757481740 DB 10-E PG 1220 ZONING: R-30 (WC) USE: VA
19	GENADIUS MAC FREDDY AND WIFE, MATTIE F. FREDDY PIN: 1757666586 DB 1882 PG 342 ZONING: R-30 (WC) USE: SF		

NOTE:
EROSION CONTROL NOTES: SEE SHEET C-10.0



LEGEND:

	EXISTING ADJOINER PROPERTY LINE
	EXISTING EDGE OF PAVEMENT
	EX. MAJOR CONTOURS
	EX. MINOR CONTOURS
	SILT FENCE LIMITS OF DISTURBANCE
	LIMITS OF DISTURBANCE
	TREE PROTECTION LINE
	TEMPORARY DITCH
	BAFFLES
	TEMPORARY SLOPE DRAIN
	TEMPORARY SKIMMER
	SILT FENCE OUTLET
	CHECK DAM
	DISSIPATOR PAD
	CONSTRUCTION ENTRANCE
	EXISTING WETLAND

NO.	REVISIONS	DATE	BY
01			
02			
03			



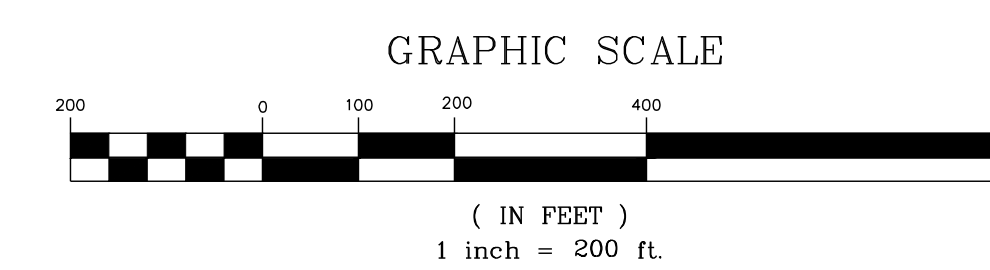
STRONGROCK
ENGINEERING GROUP

STRONG ROCK ENGINEERING GROUP, PLLC | COMPANY LICENSE # P-2166
305 CHURCH AT NORTH HILLS STREET, SUITE 1110 RALEIGH, NC 27609 | INFORMATION@STRONGROCKGROUP.COM

STRONG ROCK PROJECT	STRONG ROCK PROJECT
PSP-24-00	PSP-24-00
NOT FOR CONSTRUCTION	NOT FOR CONSTRUCTION
SCALE AS SHOWN	SCALE AS SHOWN
DESIGNED BY JWL	DESIGNED BY JWL
DRAWN BY SRG	DRAWN BY SRG
CHECKED BY JWL	CHECKED BY JWL

RESERVE @ MITCHELL MILL
TOWN OF ROLESVILLE, WAKE COUNTY, NORTH CAROLINA
CONSTRUCTION PLANS
EROSION CONTROL PLAN
OVERALL PHASE 3 - STAGE 1

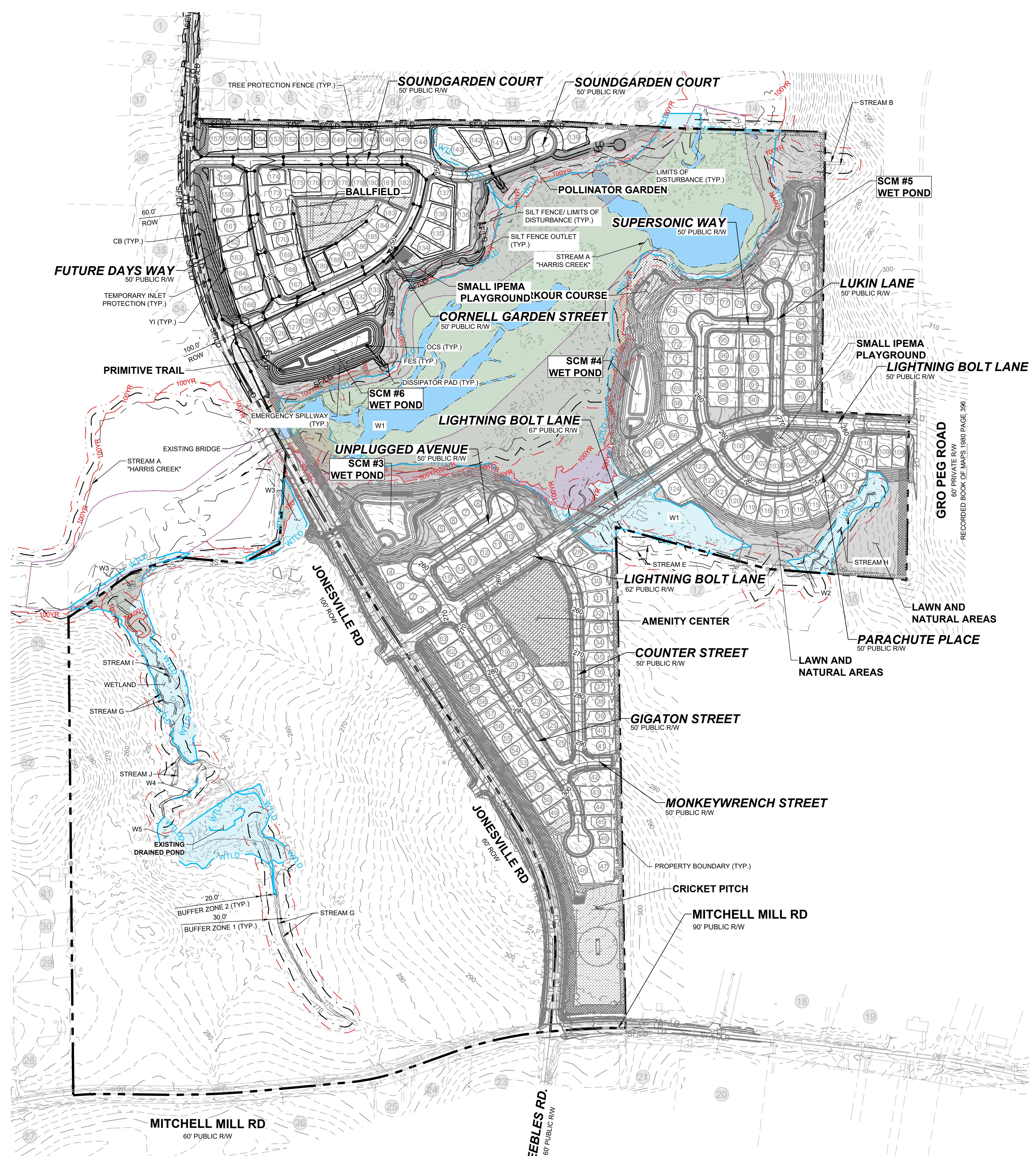
DRAWING SHEET
C-10.5



THIS PLANSET AND ANY ASSOCIATED DOCUMENTS ARE PRELIMINARY AND NOT AUTHORIZED FOR CONSTRUCTION UNTIL SIGNED, DATED, AND OFFICIALLY RELEASED FOR CONSTRUCTION BY THE ENGINEER OF RECORD.

ADJOINER INFORMATION			
1	CHARLES E. FERRELL AND WIFE GRETTE LOUISE FERRELL PIN: 1757481951 DB 1813 PG 421 ZONING: R-30 (WC) USE: SF	20	CECIL L. GOODNIGHT AND WIFE, JUDY J. GOODNIGHT PIN: 1757650296 DB 5344 PG 819 ZONING: R-30 (WC) USE: SF
2	ABRAHAM T. BURNHAM AND KYLA L. BURNHAM PIN: 1757481832 DB 19140 PG 734 ZONING: R-30 (WC) USE: SF	21	CECIL L. GOODNIGHT AND WIFE, JUDY J. GOODNIGHT PIN: 1757641415 DB 5344 PG 819 ZONING: R-30 (WC) USE: VA
3	JOE L. GREEN PIN: 1757483799 DB 15-E PG 2691 ZONING: R-30 (WC) USE: SF	22	CHRISTOPHER GHOLSON AND WIFE, KELLY GAITHER GHOLSON PIN: 1757555361 DB 17855 PG 457 LOT 4 - BM 2018 PG 1333 ZONING: R-30 (WC) USE: SF
4	CHARLES ALFONSA JONES AND WIFE ALLIE V. JONES PIN: 1757484609 DB 2305 PG 673 ZONING: R-30 (WC) USE: SF	23	ABAHOR ELIAS AND SPOUSE, SUSAN ELIAS PIN: 1757553215 DB 1729 PG 2989 LOT 3 - BM 2018 PG 1333 ZONING: R-30 (WC) USE: SF
5	BENJAMIN FERRELL PIN: 1757485713 DB 1897 PG 465 ZONING: R-30 (WC) USE: SF	24	TODD KENDALL HONEYCUTT PIN: 1757551202 DB 13474 PG 1974 LOT 2 - BM 2018 PG 1333 ZONING: R-30 (WC) USE: SF
6	ALESIA FERRELL & ARRON WALKER PIN: 1757487733 DB 574 PG 89 BM 1996 PG 00524 ZONING: R-30 (WC) USE: SF	25	CURTIS L. HONEYCUTT AND WIFE TODD KENDALL PIN: 1757540996 DB 15209 PG 2474 LOT 1 - BM 2018 PG 1333 ZONING: R-30 (WC) USE: SF
7	CHRIST HOLINESS CHURCH #1 PIN: 1757489783 DB 2928 PG 328 ZONING: R-30 (WC) USE: CH	26	PHETIS JONES BRADSHER PIN: 1757349473 DB 15206 PG 2320 BM 2013 PG 868 ZONING: R-30 (WC) USE: FO
8	CHRIST HOLINESS CHURCH #1 PIN: 1757489733 DB 4321 PG 786 ZONING: R-30 (WC) USE: VA	27	PHETIS JONES BRADSHER PIN: 1757349473 DB 15206 PG 2320 ZONING: R-30 (WC) USE: FO
9	CHRIST HOLINESS CHURCH #1 PIN: 1757580764 DB 4807 PG 430 ZONING: R-30 (WC) USE: VA	28	PERR Y. ELWOOD RYAN PIN: 1757375982 DB 19202 PG 2780 ZONING: R-30 (WC) USE: MO
10	ALICIA BROWN & CARL T. JONES PIN: 1757582714 DB 18128 PG 153 ZONING: R-30 (WC) USE: SF	29	TOUTLOFF, KENNETH S. TOUTLOFF, BILLIE ANNE PIN: 175737764 DB 9236 PG 2229 LOT 3 - BM 1990 PG 956 ZONING: R-30 (WC) USE: SF
11	RS RENTAL II LLC PIN: 1757584724 DB 18703 PG 2414 BM 1991 PG 984 ZONING: R-30 (WC) USE: SF	30	BERNARD MILLER PIN: 1757357865 DB 15416 PG 1651 LOT 4 - BM 1990 PG 956 ZONING: R-30 (WC) USE: SF
12	KAREN E. BASS PIN: 1757586704 DB 12560 PG 1626 BM 1984 PG 943 ZONING: R-30 (WC) USE: SF	31	MARCIE L. HOLDEN PIN: 1757358908 DB 15539 PG 1003 LOT 5 - BM 1990 PG 956 ZONING: R-30 (WC) USE: SF
13	JAMES K. WILLIAMS PIN: 1757588784 DB 16784 PG 1013 BM 1989 PG 01474 ZONING: R-30 (WC) USE: VA	32	MEGAN KULAWIAK PIN: 1757367367 DB 16226 PG 1133 LOT 6 BM 1989 PG 00387 ZONING: R-30 (WC) USE: VA
14	GRO PEG PROPERTIES LLC PIN: 1757584897 DB 18359 PG 1707 LOT 5 - BM 1980 PG 00396 ZONING: R-30 (WC) USE: VA	33	KENNETH INVESTMENT LLC PIN: 1757368816 DB 19248 PG 1884 ZONING: R-30 (WC) USE: VA
15	SCOTT & THERESA CARLE PIN: 1757578786 DB 14863 PG 2493 LOT 4A - BM 1980 PG 00396 ZONING: R-30 (WC) USE: VA	34	KENNETH INVESTMENT LLC PIN: 1757471559 DB 19248 PG 1884 LOT - BM 2007 PG 01224 ZONING: R-30 (WC) USE: VA
16	GRO PEG PROPERTIES PIN: 1757664956 DB 19081 PG 2786 LOT 2A - BM 1982 PG 00581 ZONING: R-30 (WC) USE: VA	35	HENRY ALSTON PIN: 1757481376 DB 19248 PG 984 BM 1982 PG 721 ZONING: R-30 (WC) USE: SF
17	MT. CALVARY HOLINESS CHURCH OF WAKE CO. INC PIN: 1757660324 DB 10124 PG 2778 LOT 1 - BM 2002 PG 991 ZONING: R-30 (WC) USE: VA	36	UNIVERSAL CHURCH OF PRAYER PIN: 1757388406 DB 19559 PG 1723 LOT - BM 2002 PG 00667 ZONING: R-30 (WC) USE: CH
18	GARCHIE UNDERHILL, JR AND WIFE, TERESSA C. UNDERHILL PIN: 1757663765 DB 8443 PG 2129 BM 1999 PG 1357 ZONING: R-30 (WC) USE: SF	37	ROZELIA J. HARTSFIELD HEIRS PIN: 1757481740 DB 10-E PG 1220 ZONING: R-30 (WC) USE: VA
19	GENADIUS MAC FREDDY AND WIFE, MATTIE F. FREDDY PIN: 1757656586 DB 1882 PG 342 ZONING: R-30 (WC) USE: SF		


NOTE:
EROSION CONTROL NOTES: SEE SHEET C-10.0



LEGEND:

(Dashed line)	EXISTING ADJOINER PROPERTY LINE
(Dotted line)	EXISTING EDGE OF PAVEMENT
(Thick solid line)	EX. MAJOR CONTOURS
(Thin solid line)	EX. MINOR CONTOURS
(Dashed line with dots)	PROP. MAJOR CONTOURS
(Dashed line with dots)	PROP. MINOR CONTOURS
(Line with triangles)	STANDARD CURB & GUTTER
(Line with triangles)	PROPOSED STORM DRAIN LINE
(Line with triangles)	PROPOSED LOT LINE
(Line with triangles)	SILT FENCE/LIMITS OF DISTURBANCE
(Line with triangles)	LIMITS OF DISTURBANCE
(Line with triangles)	INLET PROTECTION
(Line with triangles)	SILT FENCE OUTLET
(Line with triangles)	DISSIPATOR PAD
(Hatched area)	EXISTING WETLAND

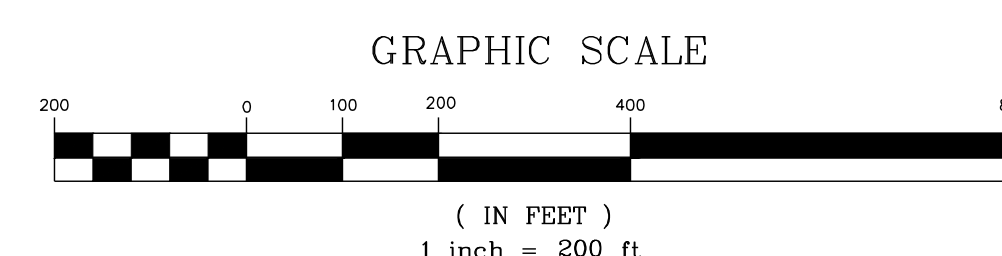
CONSTRUCTION INFRASTRUCTURE DRAWINGS	SREG	DATE
01	08/04/2024	
02	11/07/2024	
03	02/07/2024	



STRONGROCK
ENGINEERING GROUP
STRONG ROCK ENGINEERING GROUP, PLLC | COMPANY LICENSE # P-2166
305 CHURCH AT NORTH HILLS STREET, SUITE 1110 RALEIGH, NC 27609 | INFORMATION@STRONGROCKGROUP.COM

STRONG ROCK PROJECT	NOT FOR CONSTRUCTION	SCALE	DESIGNED BY	DRAWN BY	CHECKED BY
PSP-24-03		AS SHOWN	JWL	SRG	JWL

RESERVE @ MITCHELL MILL
TOWN OF ROLESVILLE, WAKE COUNTY, NORTH CAROLINA
CONSTRUCTION PLANS
EROSION CONTROL PLAN OVERALL
PHASE 3 - STAGE 2 & 3



THIS PLANSET AND ANY ASSOCIATED DOCUMENTS ARE PRELIMINARY AND NOT AUTHORIZED FOR CONSTRUCTION UNTIL SIGNED, DATED, AND OFFICIALLY RELEASED FOR CONSTRUCTION BY THE ENGINEER OF RECORD.

ADJOINER INFORMATION		
1	CHARLES E. FERRELL AND WIFE GRETTE LOUISE FERRELL PIN: 1757481951 DB 1813 PG 421 ZONING: R-30 (WC) USE: SF	CECIL L. GOODNIGHT AND WIFE, JUDY J. GOODNIGHT PIN: 1757650296 DB 5344 PG 819 ZONING: R-30 (WC) USE: SF
2	ABRAHAM T. BURNHAM AND KYLA L. BURNHAM PIN: 1757481832 DB 19140 PG 734 ZONING: R-30 (WC) USE: SF	CECIL L. GOODNIGHT AND WIFE, JUDY J. GOODNIGHT PIN: 1757641415 DB 5344 PG 819 ZONING: R-30 (WC) USE: VA
3	JOE L. GREEN PIN: 1757483799 DB 15-E PG 2691 ZONING: R-30 (WC) USE: SF	CHRISTOPHER GHOLSON AND WIFE, KELLY GAITHER GHOLSON PIN: 1757555361 DB 17855 PG 457 LOT 4 - BM 2018 PG 1333 ZONING: R-30 (WC) USE: SF
4	CHARLES ALFONSA JONES AND WIFE ALLIE V. JONES PIN: 1757484609 DB 2305 PG 673 ZONING: R-30 (WC) USE: SF	ABAHOR ELIAS AND SPOUSE, SUSAN ELIAS PIN: 1757553215 DB 17209 PG 2989 LOT 3 - BM 2018 PG 1333 ZONING: R-30 (WC) USE: SF
5	BENJAMIN FERRELL PIN: 1757485713 DB 1897 PG 465 ZONING: R-30 (WC) USE: SF	TODD KENDALL HONEYCUTT PIN: 1757551202 DB 13474 PG 1974 LOT 2 - BM 2018 PG 1333 ZONING: R-30 (WC) USE: SF
6	ALESIA FERRELL & ARRON WALKER PIN: 175748733 DB 6374 PG 89 BM 1996 PG 00524 ZONING: R-30 (WC) USE: SF	CURTIS L. HONEYCUTT AND WIFE TODD KENDALL PIN: 1757540996 DB 15289 PG 2474 LOT 1 - BM 2018 PG 1333 ZONING: R-30 (WC) USE: SF
7	CHRIST HOLINESS CHURCH #1 PIN: 1757487783 DB 2928 PG 328 ZONING: R-30 (WC) USE: CH	PHETIS JONES BRADSHER PIN: 1757349473 DB 15208 PG 2320 BM 2013 PG 868 ZONING: R-30 (WC) USE: FO
8	CHRIST HOLINESS CHURCH #1 PIN: 1757489733 DB 4321 PG 786 ZONING: R-30 (WC) USE: VA	PHETIS JONES BRADSHER PIN: 1757349473 DB 15208 PG 2320 ZONING: R-30 (WC) USE: FO
9	CHRIST HOLINESS CHURCH #1 PIN: 1757580764 DB 4807 PG 430 ZONING: R-30 (WC) USE: VA	PERR Y. ELWOOD RYAN PIN: 1757357982 DB 19202 PG 2780 ZONING: R-30 (WC) USE: MO
10	ALICIA BROWN & CARL T. JONES PIN: 1757582714 DB 19128 PG 153 ZONING: R-30 (WC) USE: SF	TOUTLOFF, KENNETH S. TOUTLOFF, BILLIE ANNE PIN: 1757587764 DB 9236 PG 2229 LOT 3 - BM 1990 PG 956 ZONING: R-30 (WC) USE: SF
11	RS RENTAL II LLC PIN: 1757584724 DB 18703 PG 2414 BM 1991 PG 984 ZONING: R-30 (WC) USE: SF	BERNARD MILLER PIN: 1757357865 DB 15416 PG 1651 LOT 4 - BM 1990 PG 956 ZONING: R-30 (WC) USE: SF
12	KAREN E. BASS PIN: 1757585704 DB 12560 PG 1626 BM 1984 PG 943 ZONING: R-30 (WC) USE: SF	MARCIE L. HOLDEN PIN: 1757585908 DB 15539 PG 1003 LOT 5 - BM 1990 PG 956 ZONING: R-30 (WC) USE: SF
13	JAMES K. WILLIAMS PIN: 1757585874 DB 16784 PG 1013 BM 1989 PG 01474 ZONING: R-30 (WC) USE: VA	MEGAN KULAWIAK PIN: 1757367367 DB 16226 PG 1133 LOT 6 BM 1989 PG 00387 ZONING: R-30 (WC) USE: VA
14	GRO PEG PROPERTIES LLC PIN: 1757584897 DB 18359 PG 1707 LOT 5 - BM 1980 PG 00396 ZONING: R-30 (WC) USE: VA	KENNETH INVESTMENT LLC PIN: 1757368816 DB 19248 PG 1884 ZONING: R-30 (WC) USE: VA
15	SCOTT & THERESA CARLE PIN: 1757578786 DB 14863 PG 2493 LOT 4A - BM 1980 PG 00396 ZONING: R-30 (WC) USE: VA	KENNETH INVESTMENT LLC PIN: 1757475599 DB 19248 PG 1884 LOT - BM 2007 PG 01224 ZONING: R-30 (WC) USE: VA
16	GRO PEG PROPERTIES PIN: 1757664956 DB 19081 PG 2786 LOT 2A - BM 1982 PG 00581 ZONING: R-30 (WC) USE: VA	HENRY ALSTON PIN: 1757481376 DB 19248 PG 984 BM 1982 PG 721 ZONING: R-30 (WC) USE: SF
17	MT. CALVARY HOLINESS CHURCH OF WAKE CO. INC PIN: 1757586024 DB 10124 PG 2778 LOT 1 - BM 2002 PG 991 ZONING: R-30 (WC) USE: VA	UNIVERSAL CHURCH OF PRAYER PIN: 1757388406 DB 19559 PG 1723 LOT - BM 2002 PG 00667 ZONING: R-30 (WC) USE: CH
18	G. ARCHIE UNDERHILL, JR. AND WIFE, TERESSA C. UNDERHILL PIN: 1757663765 DB 8443 PG 2129 BM 1999 PG 1357 ZONING: R-30 (WC) USE: SF	ROZELIA J. HARTSFIELD HEIRS PIN: 1757481740 DB 10-E PG 1220 ZONING: R-30 (WC) USE: VA
19	GENADIUS MAC FREDDY AND WIFE, MATTIE F. FREDDY PIN: 1757656586 DB 1882 PG 342 ZONING: R-30 (WC) USE: SF	



LEGEND:

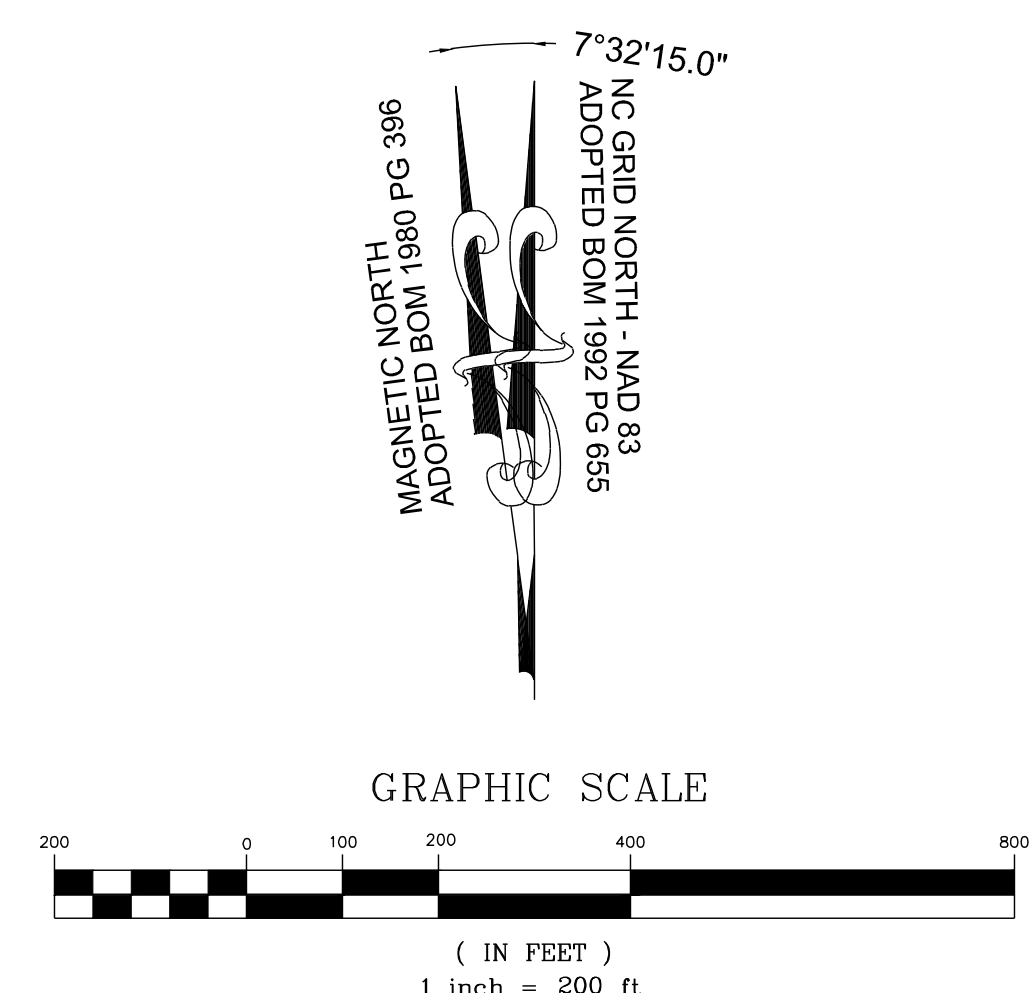
---	EXISTING ADJOINER PROPERTY LINE
---	EXISTING EDGE OF PAVEMENT
- - - - -	EX. MAJOR CONTOURS
- - - - -	EX. MINOR CONTOURS
---	SILT FENCE/LIMITS OF DISTURBANCE
---	LIMITS OF DISTURBANCE
---	TREE PROTECTION LINE
---	TEMPORARY DITCH
---	BAFFLES
---	TEMPORARY SLOPE DRAIN
---	TEMPORARY SKIMMER
---	SILT FENCE OUTLET
---	CHECK DAM
---	DISSIPATOR PAD
---	CONSTRUCTION ENTRANCE
---	EXISTING WETLAND

CONSTRUCTION INFRASTRUCTURE DRAWINGS	08/04/2024	SRG	BY
CID-34-04	11/07/2024	SRG	DATE
TOWN OF ROLESVILLE CD-34-04 V2	02/07/2024	SRG	
TOWN OF ROLESVILLE CD-34-04 V3			

STRONGROCK
ENGINEERING GROUP

STRONG ROCK ENGINEERING GROUP, PLLC | COMPANY LICENSE # P-2166
305 CHURCH AT NORTH HILLS STREET, SUITE 1110 RALEIGH, NC 27609 | INFORMATION@STRONGROCKGROUP.COM

NOTE:
EROSION CONTROL NOTES: SEE SHEET C-10.0



THIS PLANSET AND ANY ASSOCIATED DOCUMENTS ARE PRELIMINARY AND NOT AUTHORIZED FOR CONSTRUCTION UNTIL SIGNED, DATED, AND OFFICIALLY RELEASED FOR CONSTRUCTION BY THE ENGINEER OF RECORD.

STRONG ROCK PROJECT
PSP-24-03

NOT FOR CONSTRUCTION SCALE AS SHOWN

DESIGNED BY: JWL
DRAWN BY: SRG
CHECKED BY: JWL

RESERVE @ MITCHELL MILL
TOWN OF ROLESVILLE, WAKE COUNTY, NORTH CAROLINA
CONSTRUCTION PLANS
EROSION CONTROL PLAN
OVERALL PHASE 4 - STAGE 1

DRAWING SHEET
C-10.7

66 OF 201


ADJOINER INFORMATION		
1	CHARLES E. FERRELL AND WIFE GRETTE LOUISE FERRELL PIN: 1757481951 DB 1813 PG 421 ZONING: R-30 (WC) USE: SF	CECIL L. GOODNIGHT AND WIFE, JUDY J. GOODNIGHT PIN: 1757650296 DB 5344 PG 819 ZONING: R-30 (WC) USE: SF
2	ABRAHAM T. BURNHAM AND KYLA L. BURNHAM PIN: 1757481832 DB 19140 PG 736 ZONING: R-30 (WC) USE: SF	CECIL L. GOODNIGHT AND WIFE, JUDY J. GOODNIGHT PIN: 1757641415 DB 5344 PG 819 ZONING: R-30 (WC) USE: VA
3	JOE L. GREEN PIN: 1757483799 DB 15-E PG 2691 ZONING: R-30 (WC) USE: SF	CHRISTOPHER GHOLSON AND WIFE, KELLY GAITHER GHOLSON PIN: 1757555361 DB 17855 PG 457 LOT 4 - BM 2018 PG 1333 ZONING: R-30 (WC) USE: SF
4	CHARLES ALFONSA JONES AND WIFE ALLIE V. JONES PIN: 1757484609 DB 2305 PG 673 ZONING: R-30 (WC) USE: SF	ABAHOR ELIAS AND SPOUSE, SUSAN ELIAS PIN: 1757553215 DB 17230 PG 2989 LOT 3 - BM 2018 PG 1333 ZONING: R-30 (WC) USE: SF
5	BENJAMIN FERRELL PIN: 1757485713 DB 1897 PG 455 ZONING: R-30 (WC) USE: SF	TODD KENDALL HONEYCUTT PIN: 1757551202 DB 13474 PG 1974 LOT 2 - BM 2018 PG 1333 ZONING: R-30 (WC) USE: SF
6	ALESIA FERRELL & ARRON WALKER PIN: 1757487733 DB 574 PG 89 BM 1996 PG 00524 ZONING: R-30 (WC) USE: SF	CURTIS L. HONEYCUTT AND WIFE TODD KENDALL PIN: 1757540996 DB 15209 PG 2474 LOT 1 - BM 2018 PG 1333 ZONING: R-30 (WC) USE: SF
7	CHRIST HOLINESS CHURCH #1 PIN: 1757487783 DB 2928 PG 328 ZONING: R-30 (WC) USE: CH	PHETIS JONES BRADSHER PIN: 1757349473 DB 15208 PG 2320 BM 2013 PG 868 ZONING: R-30 (WC) USE: FO
8	CHRIST HOLINESS CHURCH #1 PIN: 1757489733 DB 4321 PG 786 ZONING: R-30 (WC) USE: VA	PHETIS JONES BRADSHER PIN: 1757349473 DB 15208 PG 2320 ZONING: R-30 (WC) USE: FO
9	CHRIST HOLINESS CHURCH #1 PIN: 1757580764 DB 4807 PG 430 ZONING: R-30 (WC) USE: VA	PERR Y. ELWOOD RYAN PIN: 1757375982 DB 19202 PG 2780 ZONING: R-30 (WC) USE: MO
10	ALICIA BROWN & CARL T. JONES PIN: 1757582714 DB 10128 PG 153 ZONING: R-30 (WC) USE: SF	TOUTLOFF, KENNETH S. TOUTLOFF, BILLIE ANNE PIN: 1757357764 DB 9236 PG 2229 LOT 3 - BM 1990 PG 956 ZONING: R-30 (WC) USE: SF
11	RS RENTAL II LLC PIN: 1757584724 DB 18703 PG 2414 BM 1981 PG 984 ZONING: R-30 (WC) USE: SF	BERNARD MILLER PIN: 1757357865 DB 15416 PG 1651 LOT 4 - BM 1990 PG 956 ZONING: R-30 (WC) USE: SF
12	KAREN E. BASS PIN: 1757585704 DB 12560 PG 1626 BM 1984 PG 943 ZONING: R-30 (WC) USE: SF	MARCIE L. HOLDEN PIN: 1757585908 DB 15539 PG 1003 LOT 5 - BM 1990 PG 956 ZONING: R-30 (WC) USE: SF
13	JAMES K. WILLIAMS PIN: 1757586784 DB 16784 PG 1013 BM 1989 PG 01474 ZONING: R-30 (WC) USE: VA	MEGAN KULAWIAK PIN: 1757367367 DB 16226 PG 1133 LOT 6 BM 1980 PG 00387 ZONING: R-30 (WC) USE: VA
14	GRO PEG PROPERTIES LLC PIN: 1757584897 DB 18359 PG 1707 LOT 5 - BM 1980 PG 00396 ZONING: R-30 (WC) USE: VA	KENNETH INVESTMENT LLC PIN: 1757368816 DB 19248 PG 1884 ZONING: R-30 (WC) USE: VA
15	SCOTT & THERESA CARLE PIN: 1757578786 DB 14863 PG 2493 LOT 4A - BM 1980 PG 00396 ZONING: R-30 (WC) USE: VA	KENNETH INVESTMENT LLC PIN: 1757475599 DB 19248 PG 1884 LOT - BM 2007 PG 01224 ZONING: R-30 (WC) USE: VA
16	GRO PEG PROPERTIES PIN: 1757664956 DB 19081 PG 2786 LOT 2A - BM 1982 PG 00581 ZONING: R-30 (WC) USE: VA	HENRY ALSTON PIN: 1757481376 DB 19248 PG 984 BM 1982 PG 721 ZONING: R-30 (WC) USE: SF
17	MT. CALVARY HOLINESS CHURCH OF WAKE CO. INC PIN: 1757660324 DB 10124 PG 2778 LOT 1 - BM 2002 PG 991 ZONING: R-30 (WC) USE: VA	UNIVERSAL CHURCH OF PRAYER PIN: 1757388406 DB 19559 PG 1723 LOT - BM 2002 PG 00667 ZONING: R-30 (WC) USE: CH
18	G. ARCHIE UNDERHILL, JR. AND WIFE, TERESSA C. UNDERHILL PIN: 1757663765 DB 8443 PG 2129 BM 1999 PG 1357 ZONING: R-30 (WC) USE: SF	ROZELIA J. HARTSFIELD HEIRS PIN: 1757481740 DB 10-E PG 1220 ZONING: R-30 (WC) USE: VA
19	GENADIUS MAC FREDDY AND WIFE, MATTIE F. FREDDY PIN: 1757656586 DB 1882 PG 342 ZONING: R-30 (WC) USE: SF	



LEGEND:

---	EXISTING ADJOINER PROPERTY LINE
---	EXISTING EDGE OF PAVEMENT
---	EX. MAJOR CONTOURS
---	EX. MINOR CONTOURS
---	PROP. MAJOR CONTOURS
---	PROP. MINOR CONTOURS
---	STANDARD CURB & GUTTER
---	PROPOSED STORM DRAIN LINE
---	PROPOSED LOT LINE
---	SILT FENCE/ LIMITS OF DISTURBANCE
---	LIMITS OF DISTURBANCE
---	INLET PROTECTION
---	SILT FENCE OUTLET
---	DISSIPATOR PAD
---	EXISTING WETLAND

CONSTRUCTION INFRASTRUCTURE DRAWINGS	DATE	BY
01	08/04/2024	
02	11/07/2024	
03	02/07/2024	

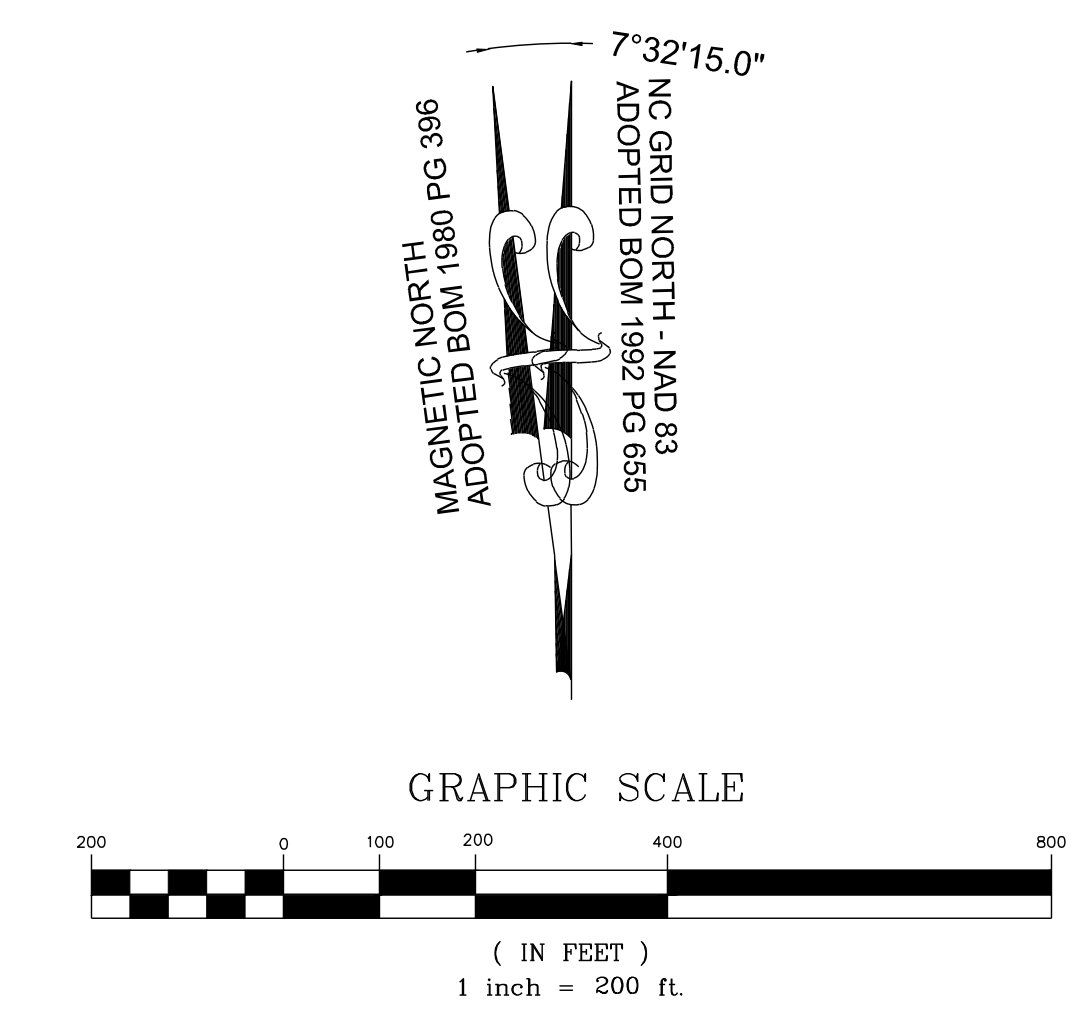


STRONGROCK
ENGINEERING GROUP
STRONG ROCK ENGINEERING GROUP, PLLC | COMPANY LICENSE # P-2166
305 CHURCH AT NORTH HILLS STREET, SUITE 1110 RALEIGH, NC 27609 | INFORMATION@STRONGROCKGROUP.COM

STRONG ROCK PROJECT	STRONG ROCK PROJECT
PSP-24-00	PSP-24-00
NOT FOR CONSTRUCTION	NOT FOR CONSTRUCTION
SCALE AS SHOWN	SCALE AS SHOWN
DESIGNED BY JWL	DESIGNED BY JWL
DRAWN BY SRG	DRAWN BY SRG
CHECKED BY JWL	CHECKED BY JWL

RESERVE @ MITCHELL MILL
TOWN OF ROLESVILLE, WAKE COUNTY, NORTH CAROLINA
CONSTRUCTION PLANS
EROSION CONTROL PLAN OVERALL
PHASE 4 - STAGE 2 & 3

NOTE:
EROSION CONTROL NOTES: SEE SHEET C-10.0



THIS PLANSET AND ANY ASSOCIATED DOCUMENTS ARE PRELIMINARY AND NOT AUTHORIZED FOR CONSTRUCTION UNTIL SIGNED, DATED, AND OFFICIALLY RELEASED FOR CONSTRUCTION BY THE ENGINEER OF RECORD.

ADJOINER INFORMATION			
1	CHARLES E. FERRELL AND WIFE GRETTE LOUISE FERRELL PIN: 1757481951 DB 1813 PG 421 ZONING: R-30 (WC) USE: SF	20	CECIL L. GOODNIGHT AND WIFE, JUDY J. GOODNIGHT PIN: 1757650296 DB 5344 PG 819 ZONING: R-30 (WC) USE: SF
2	ABRAHAM T. BURNHAM AND KYLA L. BURNHAM PIN: 1757481832 DB 19140 PG 736 ZONING: R-30 (WC) USE: SF	21	CECIL L. GOODNIGHT AND WIFE, JUDY J. GOODNIGHT PIN: 1757641415 DB 5344 PG 819 ZONING: R-30 (WC) USE: VA
3	JOE L. GREEN PIN: 1757483799 DB 15-E PG 2691 ZONING: R-30 (WC) USE: SF	22	CHRISTOPHER GHOLSON AND WIFE, KELLY GAITHER GHOLSON PIN: 1757555361 DB 17855 PG 457 LOT 4 - BM 2018 PG 1333 ZONING: R-30 (WC) USE: SF
4	CHARLES ALFONSA JONES AND WIFE ALLIE V. JONES PIN: 1757484609 DB 2305 PG 673 ZONING: R-30 (WC) USE: SF	23	ABAHOR ELIAS AND SPOUSE, SUSAN ELIAS PIN: 1757553215 DB 17202 PG 2989 LOT 3 - BM 2018 PG 1333 ZONING: R-30 (WC) USE: SF
5	BENJAMIN FERRELL PIN: 1757485713 DB 1897 PG 465 ZONING: R-30 (WC) USE: SF	24	TODD KENDALL HONEYCUTT PIN: 1757551202 DB 13474 PG 1974 LOT 2 - BM 2018 PG 1333 ZONING: R-30 (WC) USE: SF
6	ALESIA FERRELL & ARRON WALKER PIN: 1757486733 DB 6374 PG 89 BM 1996 PG 00524 ZONING: R-30 (WC) USE: SF	25	CURTIS L. HONEYCUTT AND WIFE TODD KENDALL PIN: 1757540996 DB 15289 PG 2474 LOT 1 - BM 2018 PG 1333 ZONING: R-30 (WC) USE: SF
7	CHRIST HOLINESS CHURCH #1 PIN: 1757487783 DB 2928 PG 328 ZONING: R-30 (WC) USE: CH	26	PHETIS JONES BRADSHER PIN: 1757349473 DB 15208 PG 2320 BM 2013 PG 868 ZONING: R-30 (WC) USE: FO
8	CHRIST HOLINESS CHURCH #1 PIN: 1757489733 DB 4321 PG 786 ZONING: R-30 (WC) USE: VA	27	PHETIS JONES BRADSHER PIN: 1757349473 DB 15208 PG 2320 ZONING: R-30 (WC) USE: FO
9	CHRIST HOLINESS CHURCH #1 PIN: 1757580764 DB 4807 PG 430 ZONING: R-30 (WC) USE: VA	28	PERR Y. ELWOOD RYAN PIN: 1757357582 DB 19202 PG 2780 ZONING: R-30 (WC) USE: MO
10	ALICIA BROWN & CARL T. JONES PIN: 1757582714 DB 18128 PG 159 ZONING: R-30 (WC) USE: SF	29	TOUTLOFF, KENNETH S. TOUTLOFF, BILLIE ANNE PIN: 1757357764 DB 9236 PG 2229 LOT 3 - BM 1990 PG 956 ZONING: R-30 (WC) USE: SF
11	RS RENTAL II LLC PIN: 1757584724 DB 18703 PG 2414 BM 1991 PG 398 ZONING: R-30 (WC) USE: SF	30	BERNARD MILLER PIN: 1757357865 DB 15416 PG 1651 LOT 4 - BM 1990 PG 956 ZONING: R-30 (WC) USE: SF
12	KAREN E. BASS PIN: 1757585704 DB 12260 PG 1638 BM 1984 PG 943 ZONING: R-30 (WC) USE: SF	31	MARCIE L. HOLDEN PIN: 1757358908 DB 15539 PG 1003 LOT 5 - BM 1990 PG 956 ZONING: R-30 (WC) USE: SF
13	JAMES K. WILLIAMS PIN: 1757586784 DB 16784 PG 1013 BM 1989 PG 01474 ZONING: R-30 (WC) USE: VA	32	MEGAN KULAWIAK PIN: 1757367367 DB 16226 PG 1133 LOT 6 BM 1989 PG 00387 ZONING: R-30 (WC) USE: VA
14	GRO PEG PROPERTIES LLC PIN: 1757684897 DB 18359 PG 1707 LOT 5 - BM 1980 PG 00396 ZONING: R-30 (WC) USE: VA	33	KENNETH INVESTMENT LLC PIN: 1757368816 DB 19248 PG 1884 ZONING: R-30 (WC) USE: VA
15	SCOTT & THERESA CARLE PIN: 1757678786 DB 14863 PG 2493 LOT 4A - BM 1980 PG 00396 ZONING: R-30 (WC) USE: VA	34	KENNETH INVESTMENT LLC PIN: 1757471559 DB 19248 PG 1884 LOT 4 - BM 2007 PG 01224 ZONING: R-30 (WC) USE: VA
16	GRO PEG PROPERTIES PIN: 1757664956 DB 19081 PG 2786 LOT 2A - BM 1982 PG 00581 ZONING: R-30 (WC) USE: VA	35	HENRY ALSTON PIN: 1757481376 DB 19248 PG 984 BM 1982 PG 721 ZONING: R-30 (WC) USE: SF
17	MT. CALVARY HOLINESS CHURCH OF WAKE CO. INC PIN: 1757660324 DB 10124 PG 2778 LOT 1 - BM 2002 PG 991 ZONING: R-30 (WC) USE: VA	36	UNIVERSAL CHURCH OF PRAYER PIN: 1757388408 DB 19559 PG 1723 LOT 1 - BM 2002 PG 00867 ZONING: R-30 (WC) USE: CH
18	GARCHIE UNDERHILL, JR AND WIFE, TERESSA C. UNDERHILL PIN: 1757663765 DB 8443 PG 2129 BM 1999 PG 1357 ZONING: R-30 (WC) USE: SF	37	ROZELIA J. HARTSFIELD HEIRS UNDERHILL PIN: 1757481740 DB 10-E PG 1220 ZONING: R-30 (WC) USE: VA
19	GENADIUS MAC FREDDY AND WIFE, MATTIE F. FREDDY PIN: 1757656586 DB 1882 PG 342 ZONING: R-30 (WC) USE: SF		



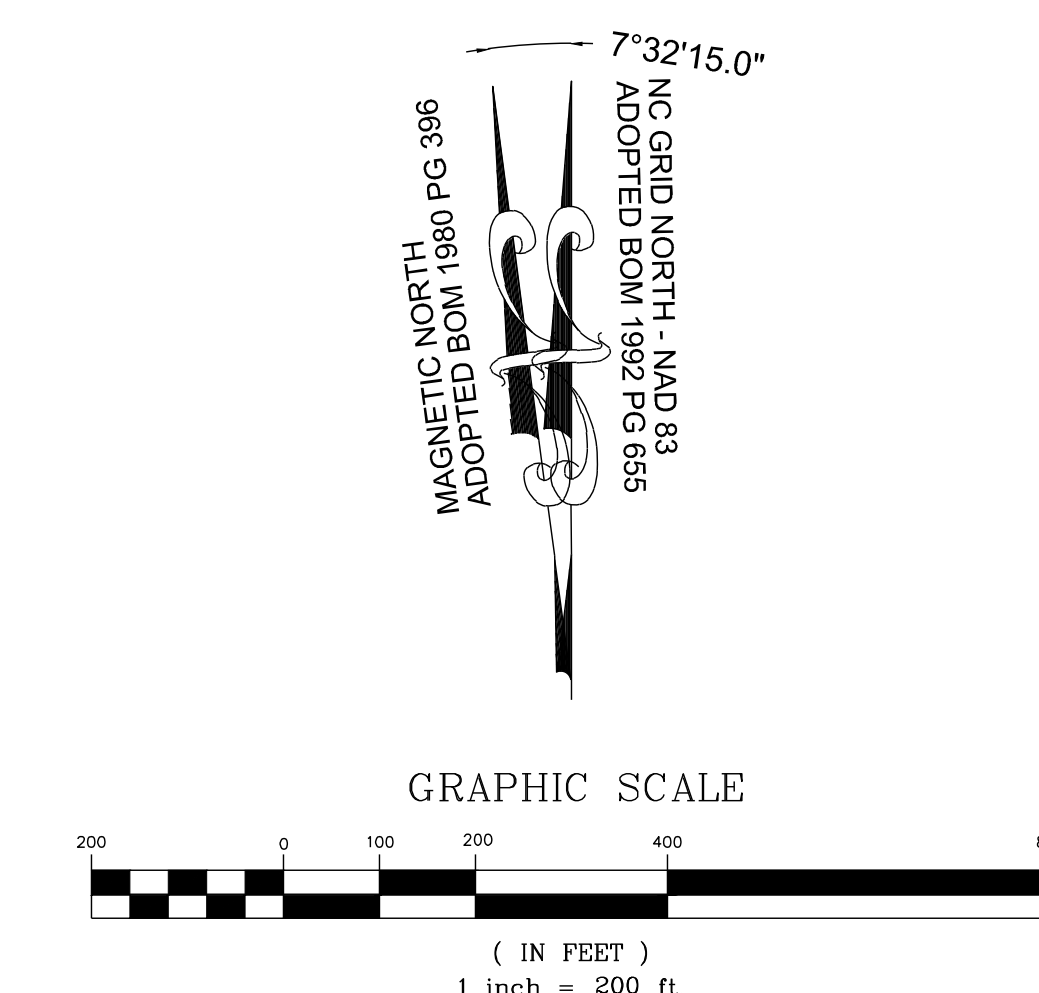
LEGEND:

---	EXISTING ADJOINER PROPERTY LINE
---	EXISTING EDGE OF PAVEMENT
---	EX. MAJOR CONTOURS
---	EX. MINOR CONTOURS
---	PROP. MAJOR CONTOURS
---	PROP. MINOR CONTOURS
---	STANDARD CURB & GUTTER
---	PROPOSED STORM DRAIN LINE
---	PROPOSED LOT LINE
---	SILT FENCE/ LIMITS OF DISTURBANCE
---	LIMITS OF DISTURBANCE
---	INLET PROTECTION
---	SILT FENCE OUTLET
---	DISSIPATOR PAD
---	EXISTING WETLAND

CONSTRUCTION INFRASTRUCTURE DRAWINGS	DATE	BY
01	08/04/2024	
02	11/07/2024	
03	02/07/2024	

STRONGROCK ENGINEERING GROUP
 305 CHURCH AT NORTH HILLS STREET, SUITE 1110 RALEIGH, NC 27609 | INFORMATION@STRONGROCKGROUP.COM
 STRONG ROCK ENGINEERING GROUP, PLLC | COMPANY LICENSE # P-2166
 STATE OF NORTH CAROLINA PROFESSIONAL SEAL
 036225
 ENGINEER
 JUSTIN W. L. AMBERG

NOTE:
 EROSION CONTROL NOTES: SEE SHEET C-10.0



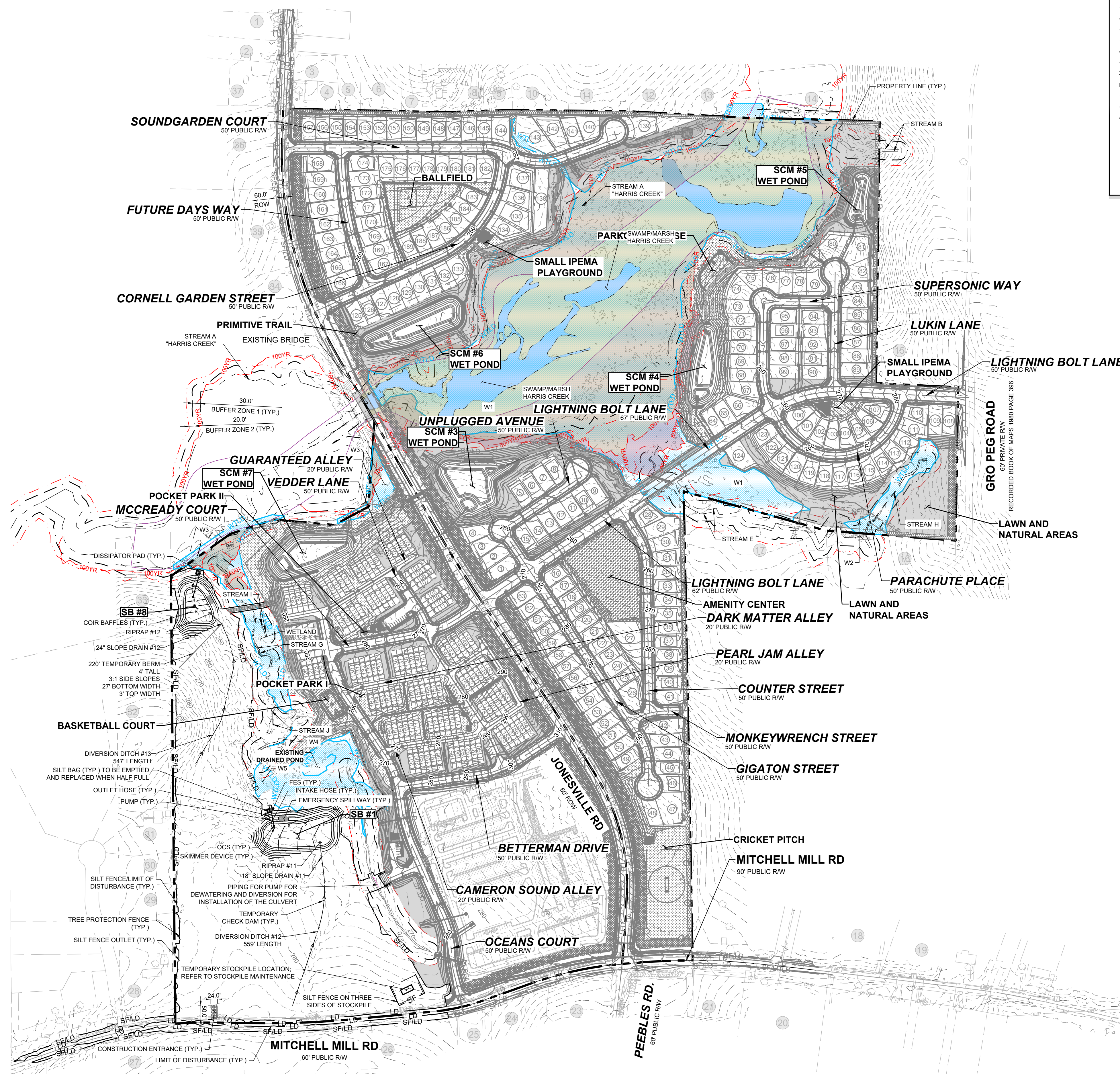
THIS PLANSET AND ANY ASSOCIATED DOCUMENTS ARE PRELIMINARY AND NOT AUTHORIZED FOR CONSTRUCTION UNTIL SIGNED, DATED, AND OFFICIALLY RELEASED FOR CONSTRUCTION BY THE ENGINEER OF RECORD.

RESERVE @ MITCHELL MILL
 TOWN OF ROLESVILLE, WAKE COUNTY, NORTH CAROLINA
CONSTRUCTION PLANS
EROSION CONTROL PLAN OVERALL
PHASE 5 - STAGE 2 & 3

STRONG ROCK PROJECT P-SP-24-03
 NOT FOR CONSTRUCTION
 SCALE AS SHOWN
 DESIGNED BY JWL
 DRAWN BY SRG
 CHECKED BY JWL

DRAWING SHEET
C-10.10
69 OF 201


ADJOINER INFORMATION			
1	CHARLES E. FERRELL AND WIFE GRETTA LOUISE FERRELL PIN: 1757481951 DB 1813 PG 421 ZONING: R-30 (WC) USE: SF	20	CECIL L. GOODNIGHT AND WIFE, JUDY J. GOODNIGHT PIN: 1757650296 DB 5344 PG 819 ZONING: R-30 (WC) USE: SF
2	ABRAHAM T. BURNHAM AND KYLA L. BURNHAM PIN: 1757481832 DB 19140 PG 734 ZONING: R-30 (WC) USE: SF	21	CECIL L. GOODNIGHT AND WIFE, JUDY J. GOODNIGHT PIN: 1757641415 DB 5344 PG 819 ZONING: R-30 (WC) USE: SF
3	JOE L. GREEN PIN: 1757483799 DB 15-E PG 2691 ZONING: R-30 (WC) USE: SF	22	CHRISTOPHER GHOLSON AND WIFE, KELLY GATHER GHOLSON PIN: 1757556381 DB 17359 PG 457 LOT 4 - BM 2018 PG 1333 ZONING: R-30 (WC) USE: SF
4	CHARLES ALFONSA JONES AND WIFE ALLIE V. JONES PIN: 1757454909 DB 2305 PG 673 ZONING: R-30 (WC) USE: SF	23	ABAHOR ELIAS AND SPOUSE, SUSAN ELIAS PIN: 1757553215 DB 17220 PG 2599 LOT 3 - BM 2018 PG 1333 ZONING: R-30 (WC) USE: SF
5	BENJAMIN FERRELL PIN: 1757485713 DB 1697 PG 465 ZONING: R-30 (WC) USE: SF	24	TODD KENDALL HONEYCUTT PIN: 1757551202 DB 13474 PG 1974 LOT 2 - BM 2018 PG 1333 ZONING: R-30 (WC) USE: SF
6	ALESHIA FERRELL & ARRON WALKER PIN: 1757486733 DB 6374 PG 89 BM 1996 PG 00524 ZONING: R-30 (WC) USE: SF	25	CURTIS L. HONEYCUTT AND WIFE TODD KENDALL PIN: 1757540996 DB 19289 PG 2474 LOT 1 - BM 2018 PG 1333 ZONING: R-30 (WC) USE: SF
7	CHRIST HOLINESS CHURCH #1 PIN: 1757487783 DB 2928 PG 328 ZONING: R-30 (WC) USE: CH	26	PHETIS JONES BRADSHER PIN: 1757349473 DB 15208 PG 2320 BM 2013 PG 888 ZONING: R-30 (WC) USE: FO
8	CHRIST HOLINESS CHURCH #1 PIN: 1757487783 DB 4321 PG 788 ZONING: R-30 (WC) USE: VA	27	PHETIS JONES BRADSHER PIN: 1757487783 DB 15208 PG 2320 ZONING: R-30 (WC) USE: FO
9	CHRIST HOLINESS CHURCH #1 PIN: 1757580784 DB 9467 PG 430 ZONING: R-30 (WC) USE: VA	28	PERR Y. ELWOOD RYAN PIN: 1757357582 DB 10262 PG 2780 ZONING: R-30 (WC) USE: MO
10	ALICIA BROWN & CARL T. JONES PIN: 1757682714 DB 16128 PG 183 ZONING: R-30 (WC) USE: SF	29	TOUTLOFF, KENNETH S. TOUTLOFF, BILLIE ANNE PIN: 1757357764 DB 9239 PG 2229 LOT 3 - BM 1990 PG 956 ZONING: R-30 (WC) USE: SF
11	RS RENTAL III LLC PIN: 1757584724 DB 18703 PG 2414 BM 1981 PG 894 ZONING: R-30 (WC) USE: SF	30	BERNARD MILLER PIN: 1757357865 DB 15416 PG 1651 LOT 4 - BM 1990 PG 956 ZONING: R-30 (WC) USE: SF
12	KAREN E. BASS PIN: 1757686704 DB 12560 PG 1626 BM 1984 PG 343 ZONING: R-30 (WC) USE: SF	31	MARCI L. HOLDEN PIN: 1757358908 DB 15599 PG 1003 LOT 5 - BM 1990 PG 956 ZONING: R-30 (WC) USE: SF
13	JAMES K. WILLIAMS PIN: 1757688784 DB 16784 PG 1013 BM 1980 PG 01474 ZONING: R-30 (WC) USE: VA	32	MEGAN KULAWIAK PIN: 1757367367 DB 16226 PG 1133 LOT 6 BM 1990 PG 00387 ZONING: R-30 (WC) USE: VA
14	GRO PEG PROPERTIES LLC PIN: 1757684897 DB 18359 PG 1707 LOT 5 - BM 1980 PG 00396 ZONING: R-30 (WC) USE: VA	33	KENNETH INVESTMENT LLC PIN: 1757368616 DB 19248 PG 1884 ZONING: R-30 (WC) USE: VA
15	SCOTT & THERESA CARLE PIN: 1757675796 DB 14863 PG 2493 LOT 4A - BM 1980 PG 00396 ZONING: R-30 (WC) USE: VA	34	KENNETH INVESTMENT LLC PIN: 1757411559 DB 19248 PG 1884 LOT - BM 2007 PG 01224 ZONING: R-30 (WC) USE: VA
16	GRO PEG PROPERTIES PIN: 1757684897 DB 19081 PG 2786 LOT 2A - BM 1982 PG 00581 ZONING: R-30 (WC) USE: VA	35	HENRY ALSTON PIN: 1757481978 DB 19248 PG 984 BM 1982 PG 721 ZONING: R-30 (WC) USE: SF
17	MT. CALVARY HOLINESS CHURCH OF WAKE CO. INC. PIN: 1757680324 DB 10124 PG 2778 LOT 1 - BM 2002 PG 991 ZONING: R-30 (WC) USE: CH	36	UNIVERSAL CHURCH OF PRAYER PIN: 1757388408 DB 19559 PG 1723 LOT - BM 2002 PG 00667 ZONING: R-30 (WC) USE: CH
18	G. ARCHIE UNDERHILL, JR. AND WIFE, TERESSA C. UNDERHILL PIN: 1757653765 DB 8443 PG 2129 BM 1984 PG 1357 ZONING: R-30 (WC) USE: SF	37	ROZELIA J. HARTSFIELD HEIRS PIN: 1757481740 DB 182 PG 1220 ZONING: R-30 (WC) USE: VA
19	GENADIUS MAC FREDDY AND WIFE, MATTIE F. FREDDY PIN: 1757666586 DB 1882 PG 342 ZONING: R-30 (WC) USE: SF		



LEGEND:

	EXISTING ADJOINER PROPERTY LINE
	EXISTING EDGE OF PAVEMENT
	EX. MAJOR CONTOURS
	EX. MINOR CONTOURS
	PROP. MAJOR CONTOURS
	PROP. MINOR CONTOURS
	STANDARD CURB & GUTTER
	PROPOSED STORM DRAIN LINE
	PROPOSED LOT LINE
	SILT FENCE/ LIMITS OF DISTURBANCE
	LIMITS OF DISTURBANCE
	INLET PROTECTION
	SILT FENCE OUTLET
	DISSIPATOR PAD
	EXISTING WETLAND

CONSTRUCTION INFRASTRUCTURE DRAWINGS	DATE	BY
01	08/04/2024	
02	11/07/2024	
03	02/07/2024	



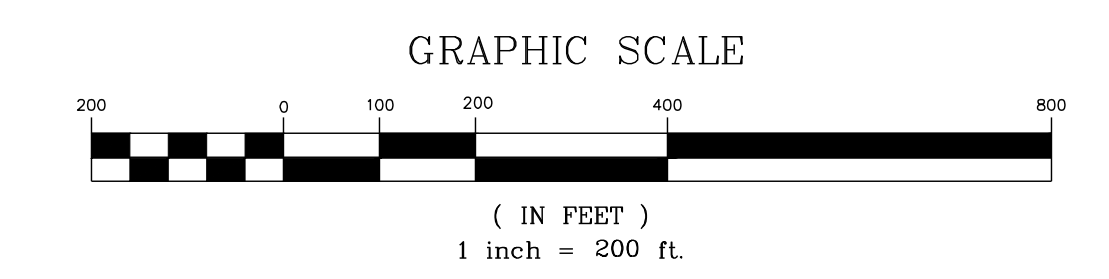
STRONGROCK
ENGINEERING GROUP

STRONG ROCK ENGINEERING GROUP, PLLC | COMPANY LICENSE # P-2166
305 CHURCH AT NORTH HILLS STREET, SUITE 1110 RALEIGH, NC 27609 | INFORMATION@STRONGROCKGROUP.COM

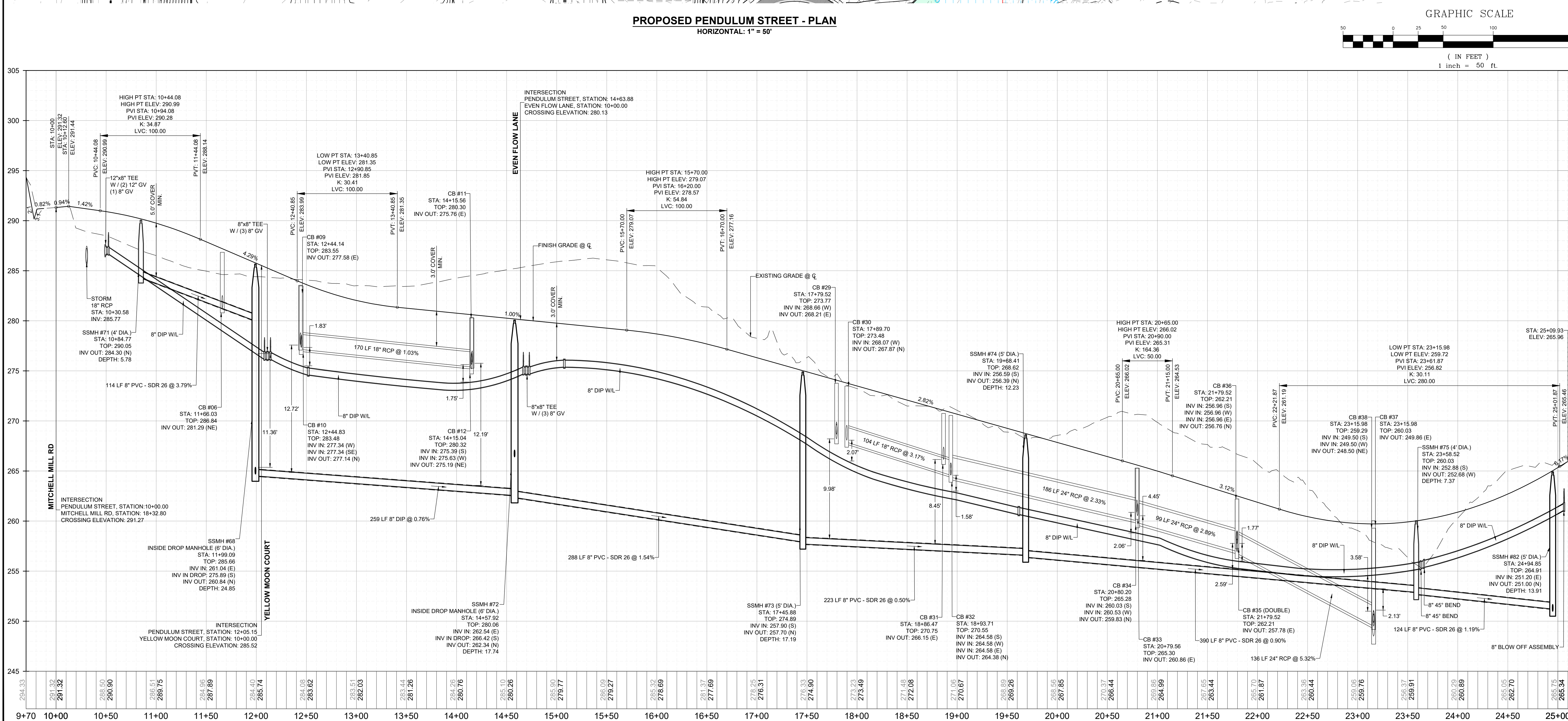
STRONG ROCK PROJECT	SCALE	DESIGNED BY	DRAWN BY	CHECKED BY
PSP-24-03	AS SHOWN	JWL	SRG	JWL

RESERVE @ MITCHELL MILL
TOWN OF ROLESVILLE, WAKE COUNTY, NORTH CAROLINA
CONSTRUCTION PLANS
EROSION CONTROL PLAN
OVERALL PHASE 6 - STAGE 1


NOTE:
EROSION CONTROL NOTES: SEE SHEET C-10.0



THIS PLANSET AND ANY ASSOCIATED DOCUMENTS ARE PRELIMINARY AND NOT AUTHORIZED FOR CONSTRUCTION UNTIL SIGNED, DATED, AND OFFICIALLY RELEASED FOR CONSTRUCTION BY THE ENGINEER OF RECORD.



NO.	REVISIONS	DATE	BY
01			
02			
03			



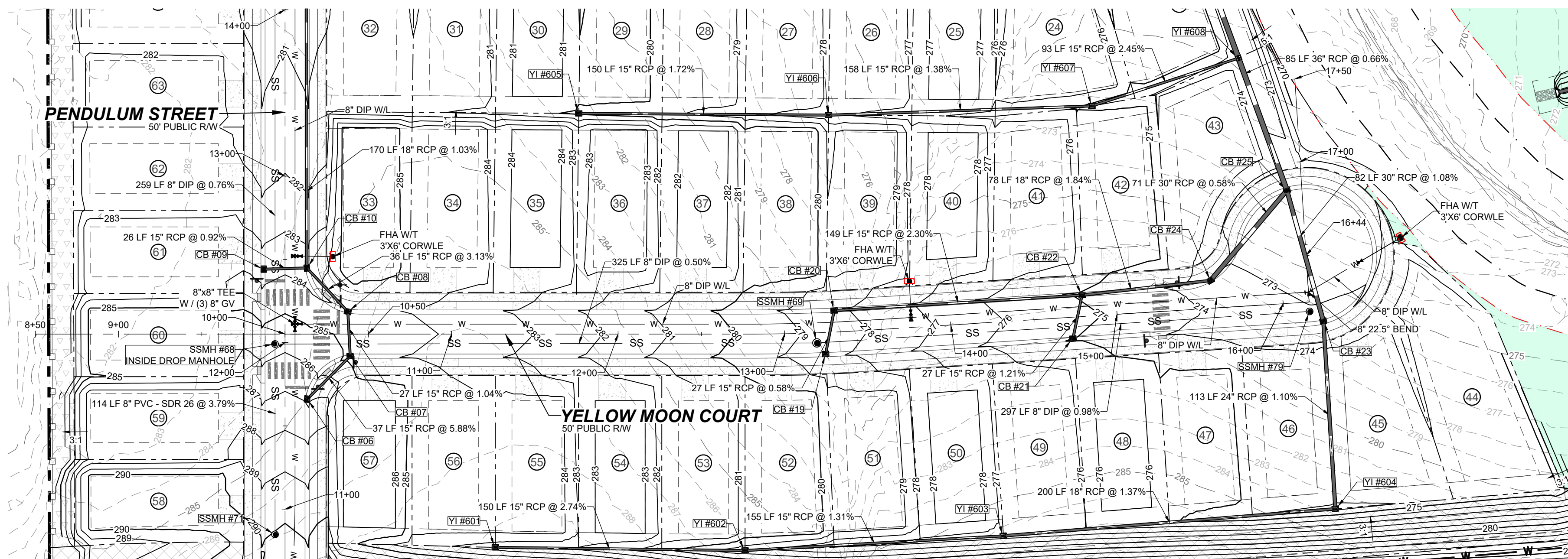
STRONGROCK ENGINEERING GROUP
STRONG ROCK ENGINEERING GROUP, PLLC | COMPANY LICENSE # P-2166
305 CHURCH AT NORTH HILLS STREET, SUITE 1110 RALEIGH, NC 27609 | INFORMATION@STRONGROCKGROUP.COM

STRONG ROCK PROJECT PSP-24-03
NOT FOR CONSTRUCTION
SCALE AS SHOWN
DESIGNED BY JWL
DRAWN BY SRG
CHECKED BY JWL

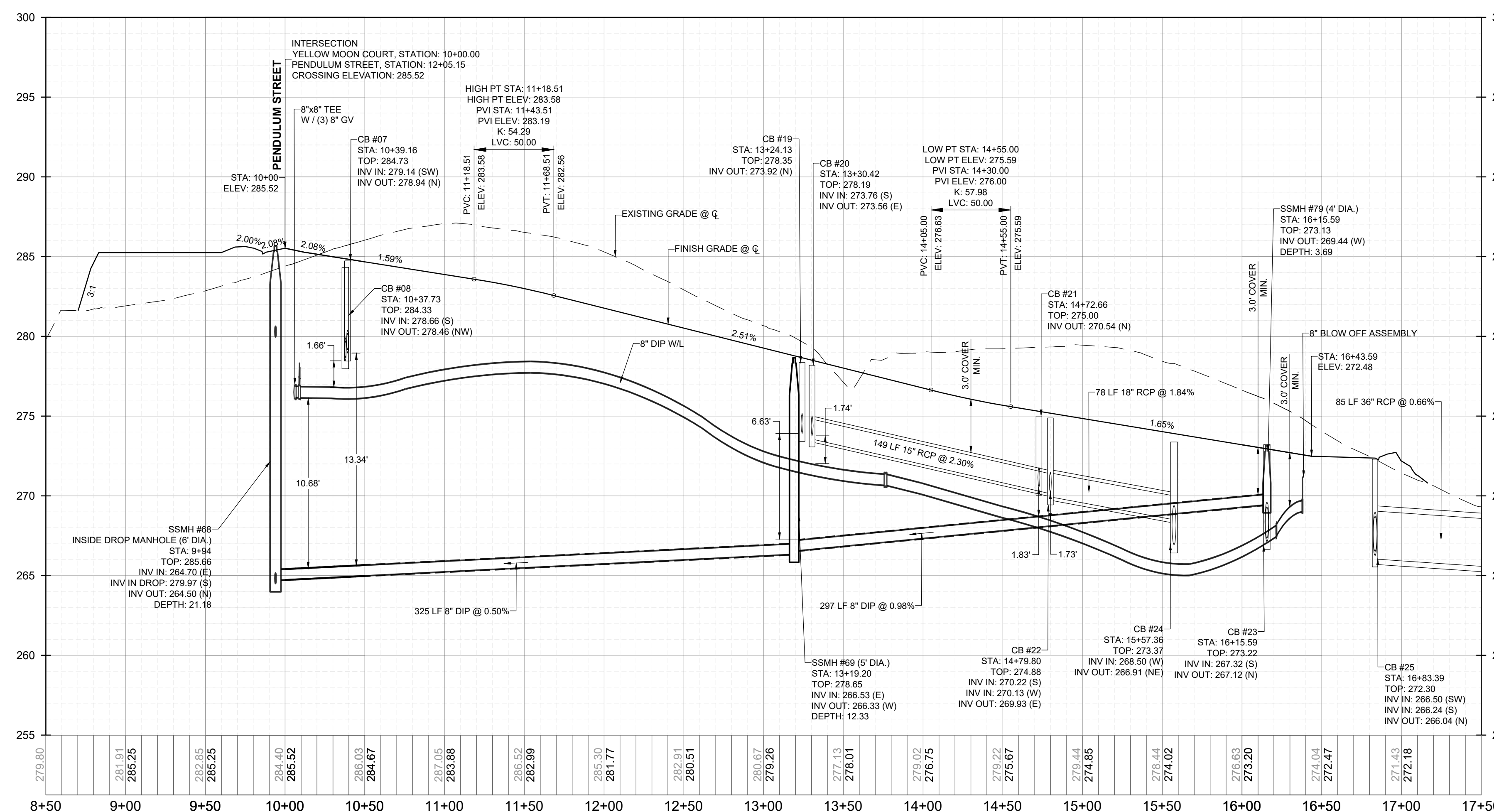
RESERVE @ MITCHELL MILL
TOWN OF ROLESVILLE, WAKE COUNTY, NORTH CAROLINA
CONSTRUCTION PLANS
PROPOSED PENDULUM STREET - PLAN & PROFILE

DRAWING SHEET
C-11.0

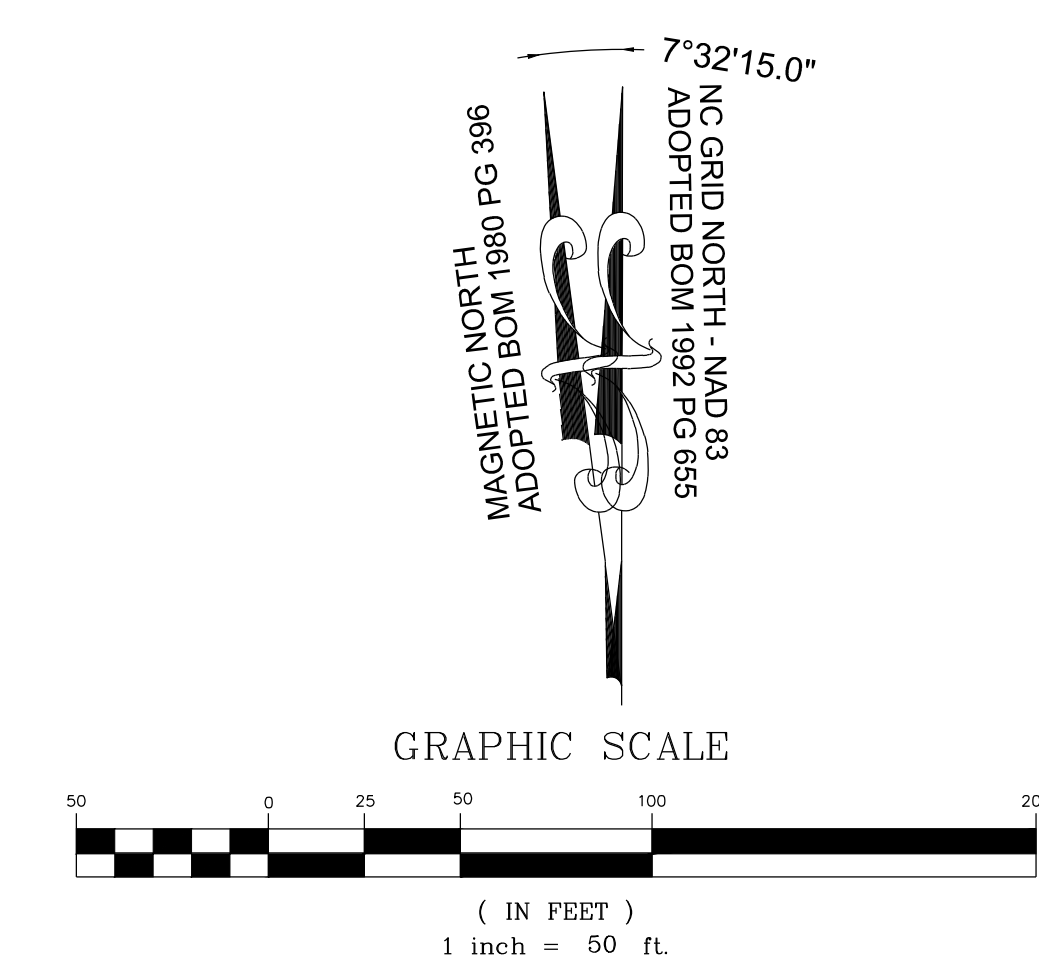
THIS PLANSET AND ANY ASSOCIATED DOCUMENTS ARE PRELIMINARY AND NOT AUTHORIZED FOR CONSTRUCTION UNTIL SIGNED, DATED, AND OFFICIALLY RELEASED FOR CONSTRUCTION BY THE ENGINEER OF RECORD.




PROPOSED YELLOW MOON COURT - PLAN
HORIZONTAL: 1" = 50'



PROPOSED YELLOW MOON COURT - PROFILE
VERTICAL: 1" = 5'
HORIZONTAL: 1" = 50'



NO.	REVISIONS	DATE	BY
01	CONSTRUCTION INFRASTRUCTURE DRAWINGS CID-24-04	08/04/2024	SREG
02	TOWN OF ROLESVILLE CID-24-04 V2	11/07/2024	SREG
03	TOWN OF ROLESVILLE CID-24-04 V3	02/07/2024	SREG



STRONGROCK
ENGINEERING GROUP

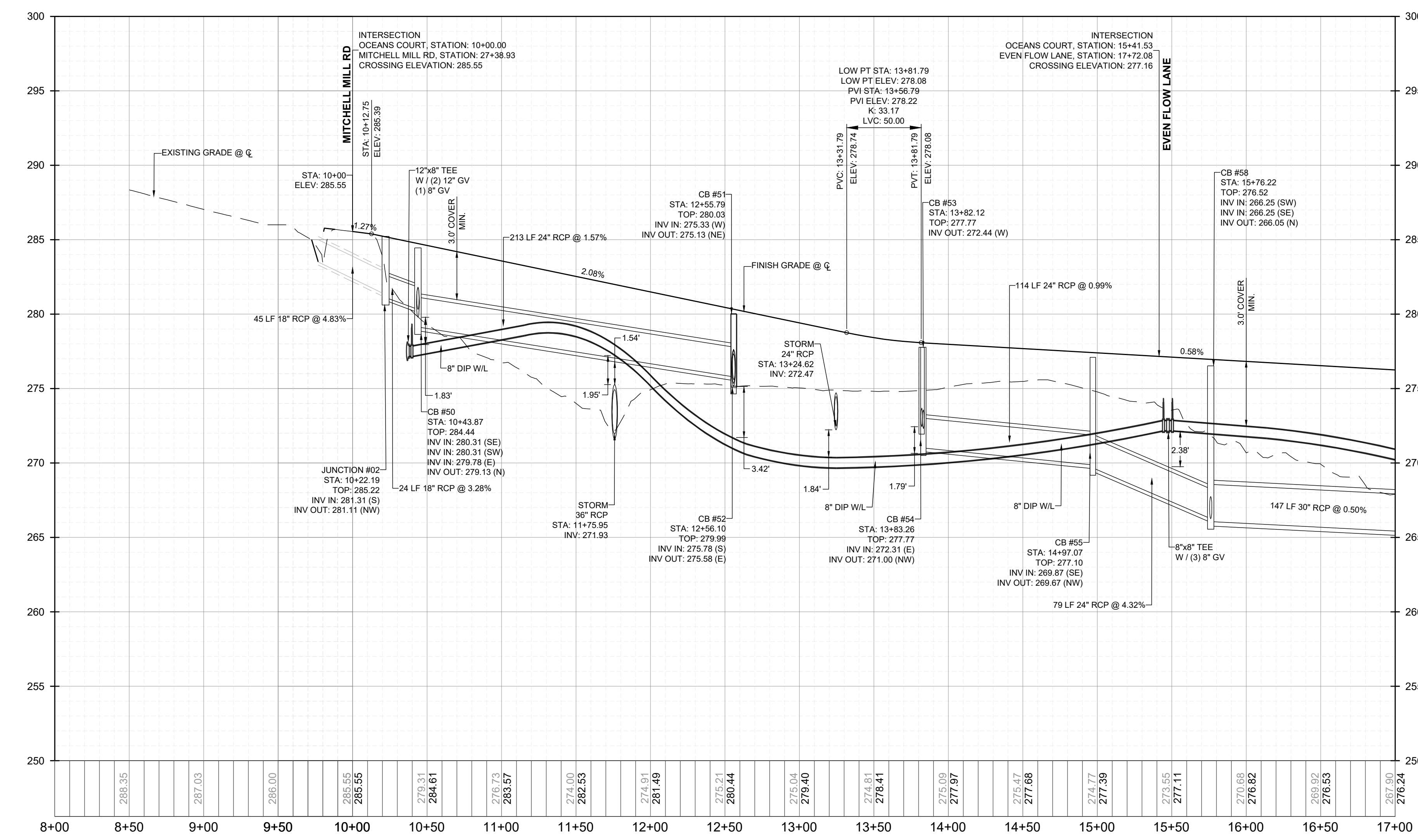
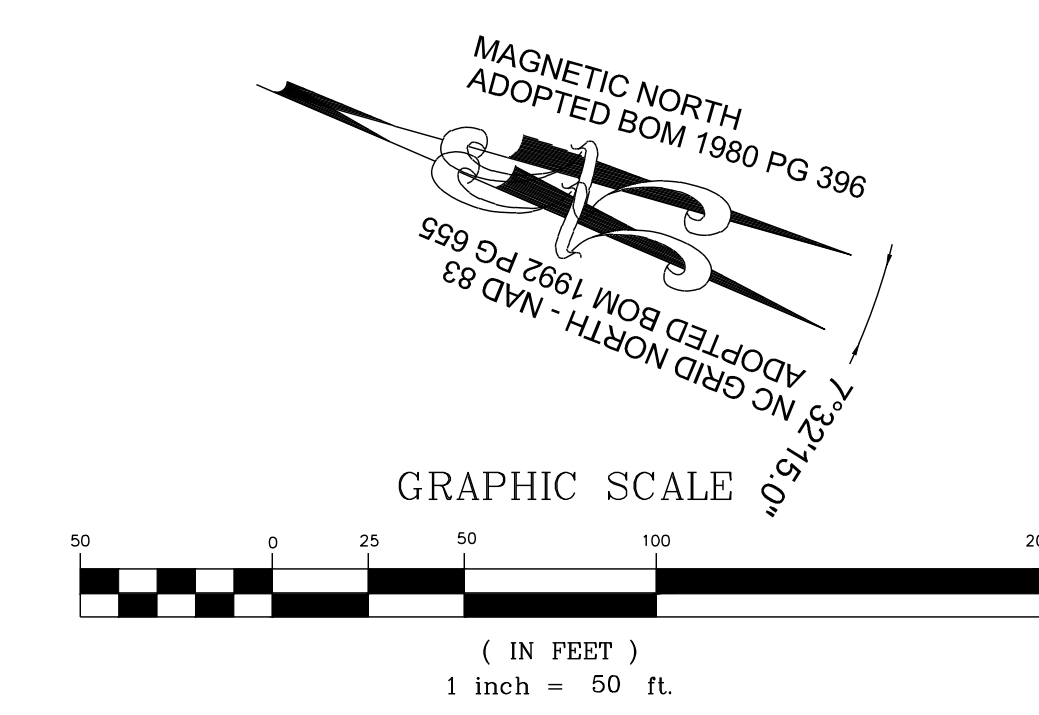
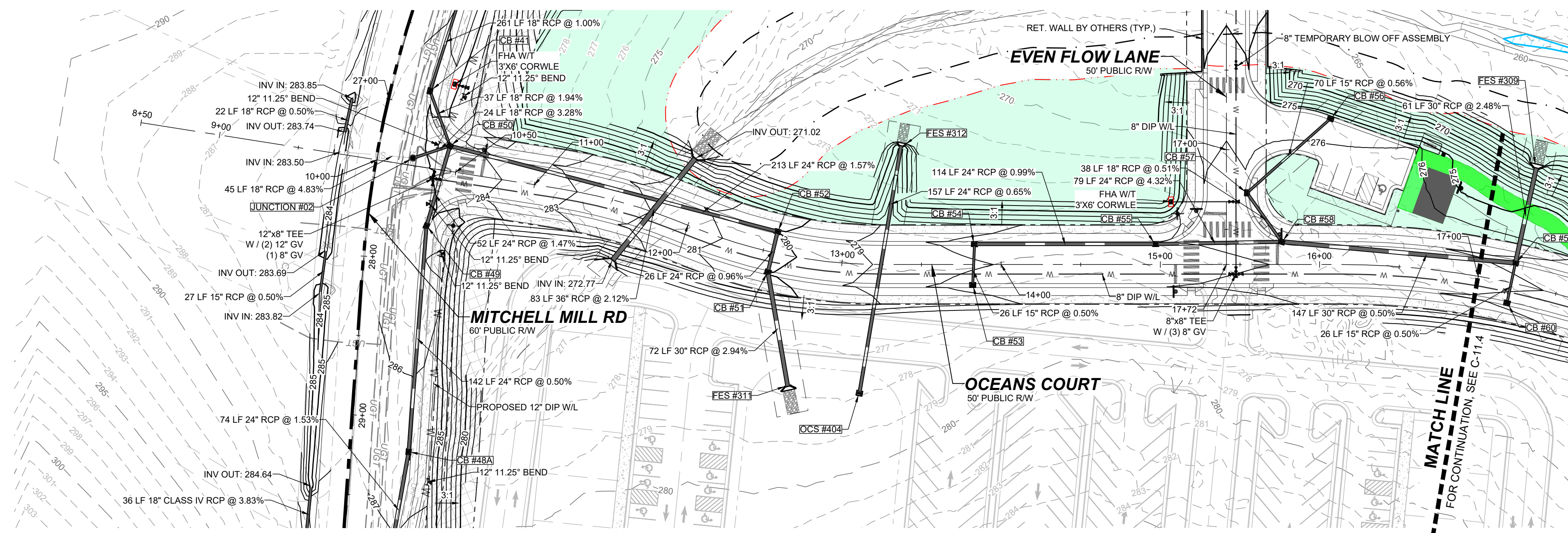
STRONG ROCK ENGINEERING GROUP, PLLC | COMPANY LICENSE # P-2166
ADOPTEB BOM 1992 PG 555
305 CHURCH AT NORTH HILLS STREET, SUITE 1110 RALEIGH, NC 27609 | INFORMATION@STRONGROCKGROUP.COM

STRONG ROCK PROJECT PSP-24-03	NOT FOR CONSTRUCTION	SCALE AS SHOWN	DESIGNED BY JWL	DRAWN BY SRG	CHECKED BY JWL
----------------------------------	-------------------------	-------------------	--------------------	-----------------	-------------------

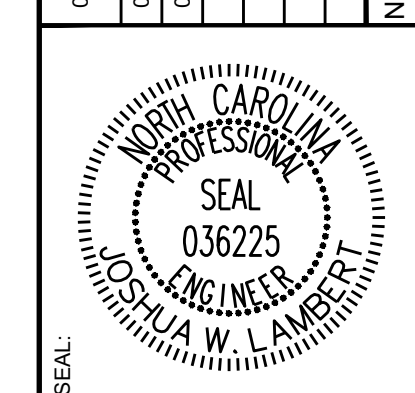
RESERVE @ MITCHELL MILL
TOWN OF ROLESVILLE, WAKE COUNTY, NORTH CAROLINA
CONSTRUCTION PLANS
**PROPOSED YELLOW MOON COURT -
PLAN & PROFILE**

DRAWING SHEET
C-11.1

THIS PLANSET AND ANY ASSOCIATED DOCUMENTS ARE PRELIMINARY AND NOT AUTHORIZED FOR CONSTRUCTION UNTIL SIGNED, DATED, AND OFFICIALLY RELEASED FOR CONSTRUCTION BY THE ENGINEER OF RECORD.



NO.	REVISIONS	DATE	BY
01	CONSTRUCTION INFRASTRUCTURE DRAWINGS CID-24-04	08/04/2024	SREG
02	TOWN OF ROLESVILLE CID-24-04 V2	11/07/2024	SREG
03	TOWN OF ROLESVILLE CID-24-04 V3	02/07/2024	SREG



STRONGROCK
ENGINEERING GROUP

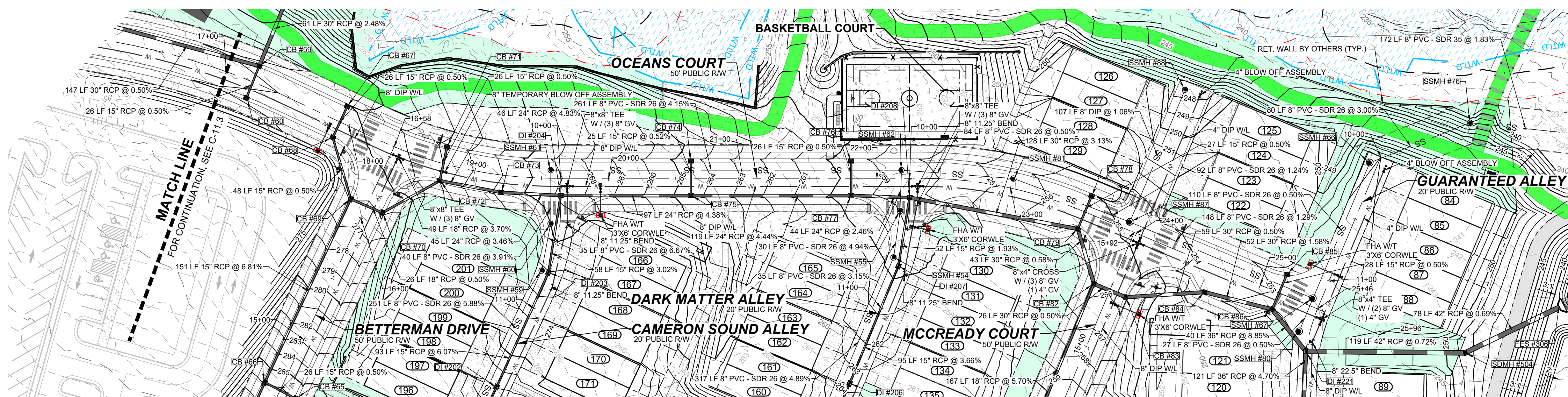
STRONG ROCK ENGINEERING GROUP, PLLC | COMPANY LICENSE # P-2166
305 CHURCH AT NORTH HILLS STREET, SUITE 1110 RALEIGH, NC 27609 | INFORMATION@STRONGROCKGROUP.COM

STRONG ROCK PROJECT PSP-24-03	NOT FOR CONSTRUCTION	SCALE AS SHOWN	DESIGNED BY JWL	DRAWN BY SRG	CHECKED BY JWL
-------------------------------	----------------------	----------------	-----------------	--------------	----------------

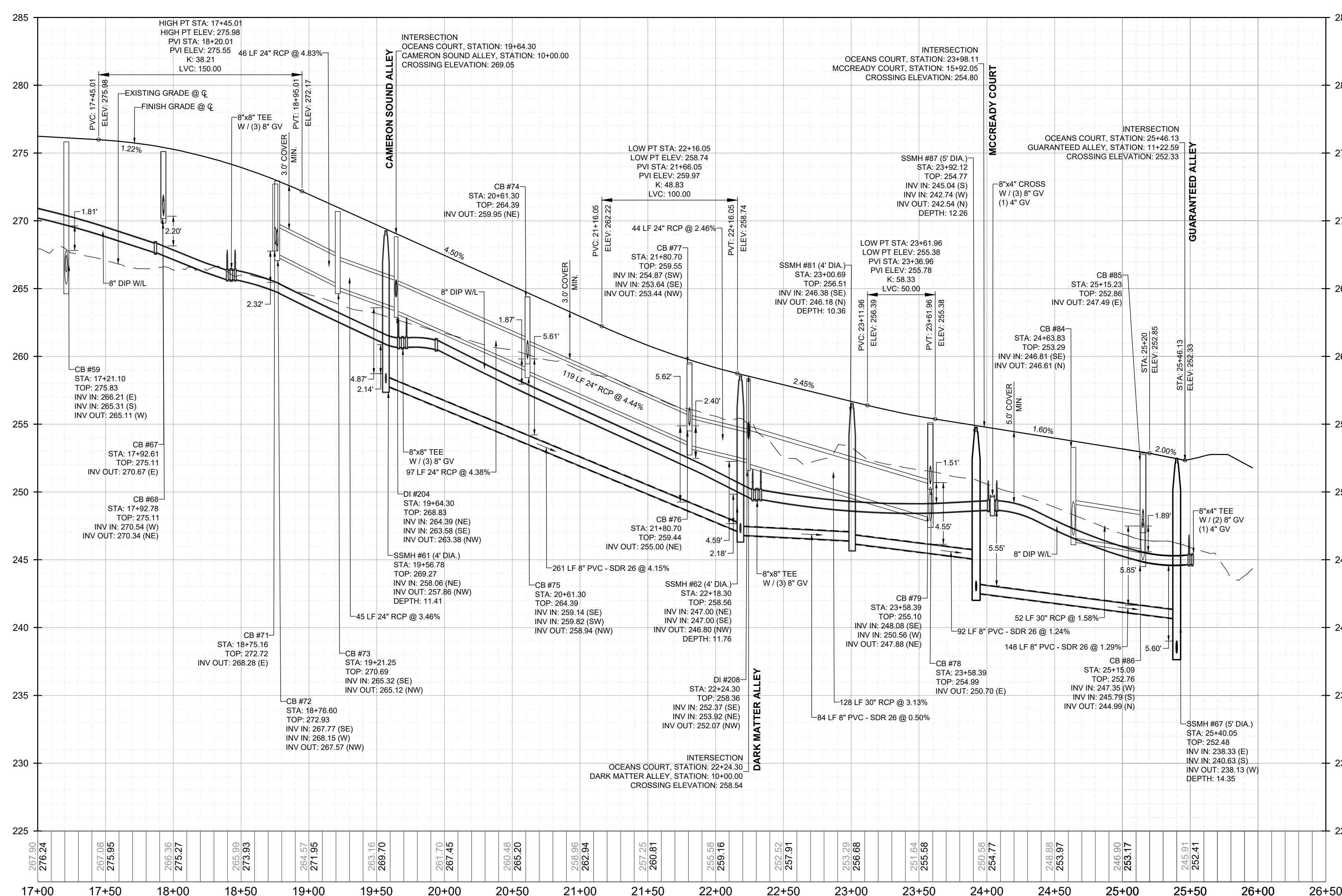
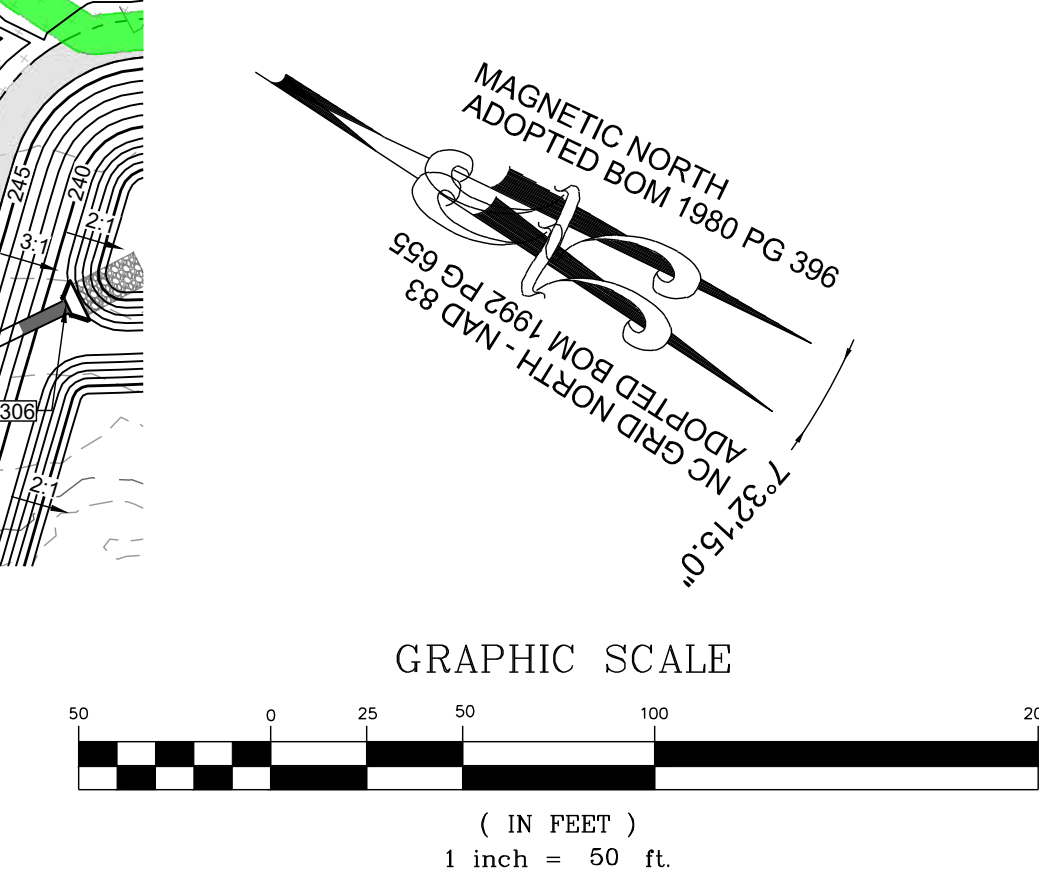
RESERVE @ MITCHELL MILL
TOWN OF ROLESVILLE, WAKE COUNTY, NORTH CAROLINA
CONSTRUCTION PLANS
PROPOSED OCEANS COURT - PLAN & PROFILE

DRAWING SHEET
C-11.3

THIS PLANSET AND ANY ASSOCIATED DOCUMENTS ARE PRELIMINARY AND NOT AUTHORIZED FOR CONSTRUCTION UNTIL SIGNED, DATED, AND OFFICIALLY RELEASED FOR CONSTRUCTION BY THE ENGINEER OF RECORD.




PROPOSED OCEANS COURT - PLAN
HORIZONTAL: 1" = 50'



PROPOSED OCEANS COURT - PROFILE
VERTICAL: 1" = 5'
HORIZONTAL: 1" = 50'

NO.	REVISIONS	DATE	BY
01			
02			
03			



STRONGROCK
ENGINEERING GROUP

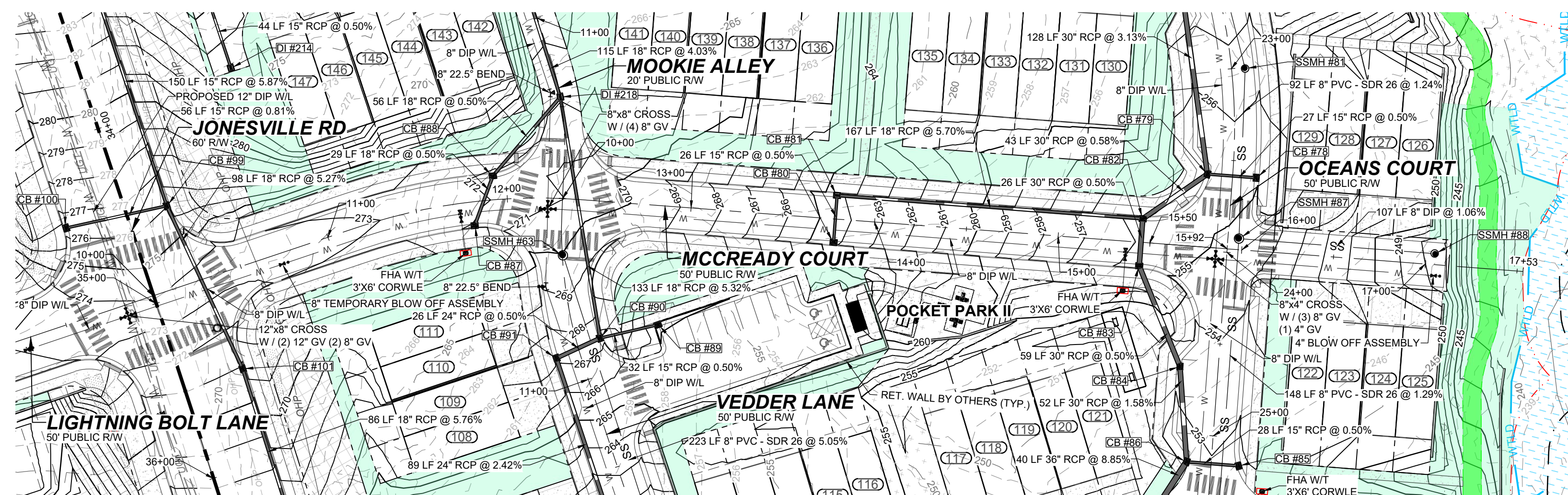
STRONG ROCK ENGINEERING GROUP, PLLC | COMPANY LICENSE # P-2166
305 CHURCH AT NORTH HILLS STREET, SUITE 1110 RALEIGH, NC 27609 | INFORMATION@STRONGROCKGROUP.COM

STRONG ROCK PROJECT	NOT FOR CONSTRUCTION	SCALE	DESIGNED BY	DRAWN BY	CHECKED BY
PSP-24-03		AS SHOWN	JWL	SRG	JWL

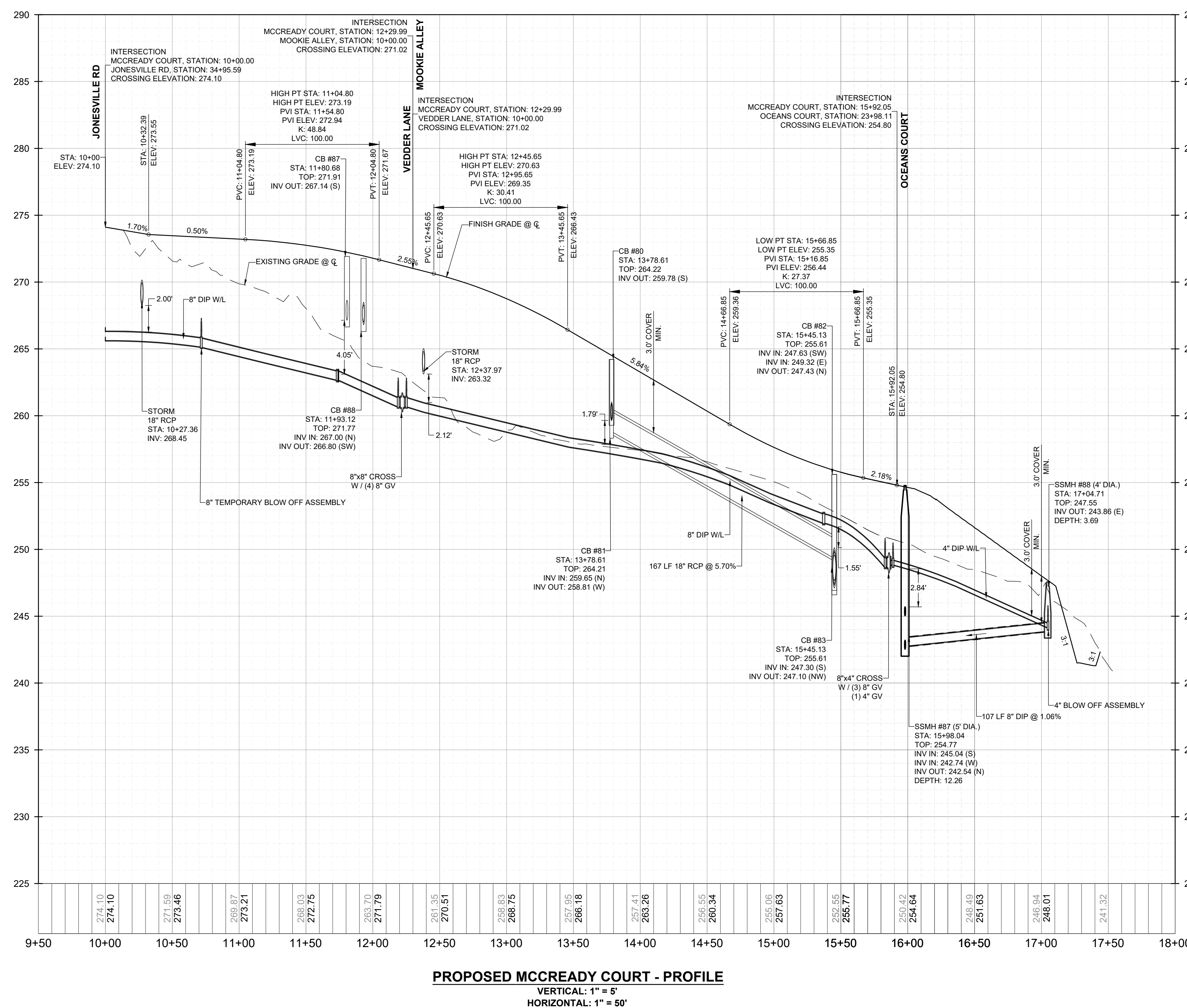
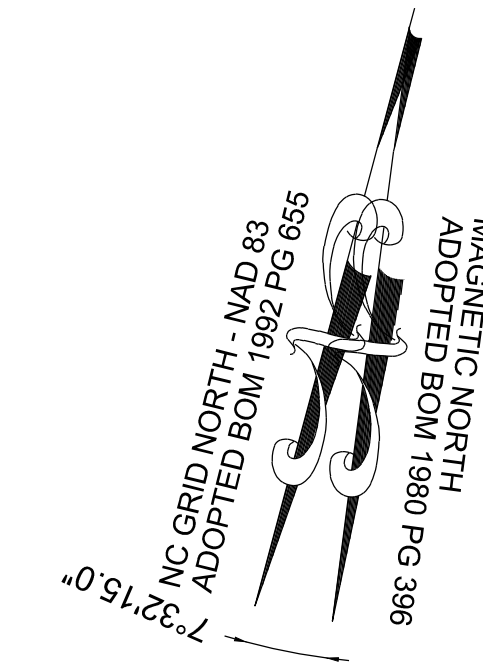
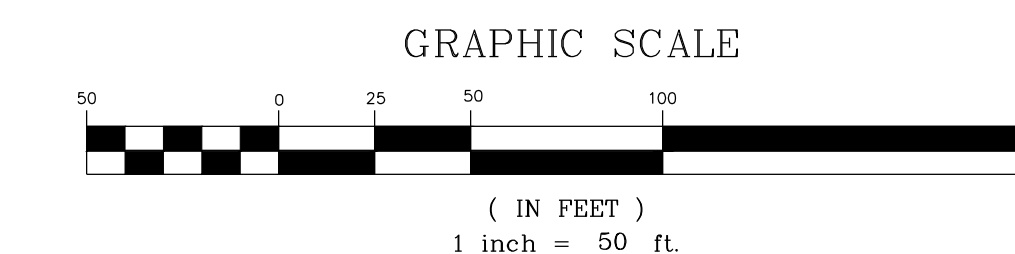
RESERVE @ MITCHELL MILL
TOWN OF ROLESVILLE, WAKE COUNTY, NORTH CAROLINA
CONSTRUCTION PLANS
PROPOSED OCEANS COURT - PLAN & PROFILE

DRAWING SHEET
C-11.4

THIS PLANSET AND ANY ASSOCIATED DOCUMENTS ARE PRELIMINARY AND NOT AUTHORIZED FOR CONSTRUCTION UNTIL SIGNED, DATED, AND OFFICIALLY RELEASED FOR CONSTRUCTION BY THE ENGINEER OF RECORD.




PROPOSED MCCREADY COURT - PLAN
HORIZONTAL: 1" = 50'



PROPOSED MCCREADY COURT - PROFILE
VERTICAL: 1" = 5'
HORIZONTAL: 1" = 50'

NO.	REVISIONS	DATE	BY
01	CONSTRUCTION INFRASTRUCTURE DRAWINGS CID-34-04	08/04/2024	SRG
02	TOWN OF ROLESVILLE CID-34-04 V2	11/07/2024	SRG
03	TOWN OF ROLESVILLE CID-34-04 V3	02/07/2024	SRG



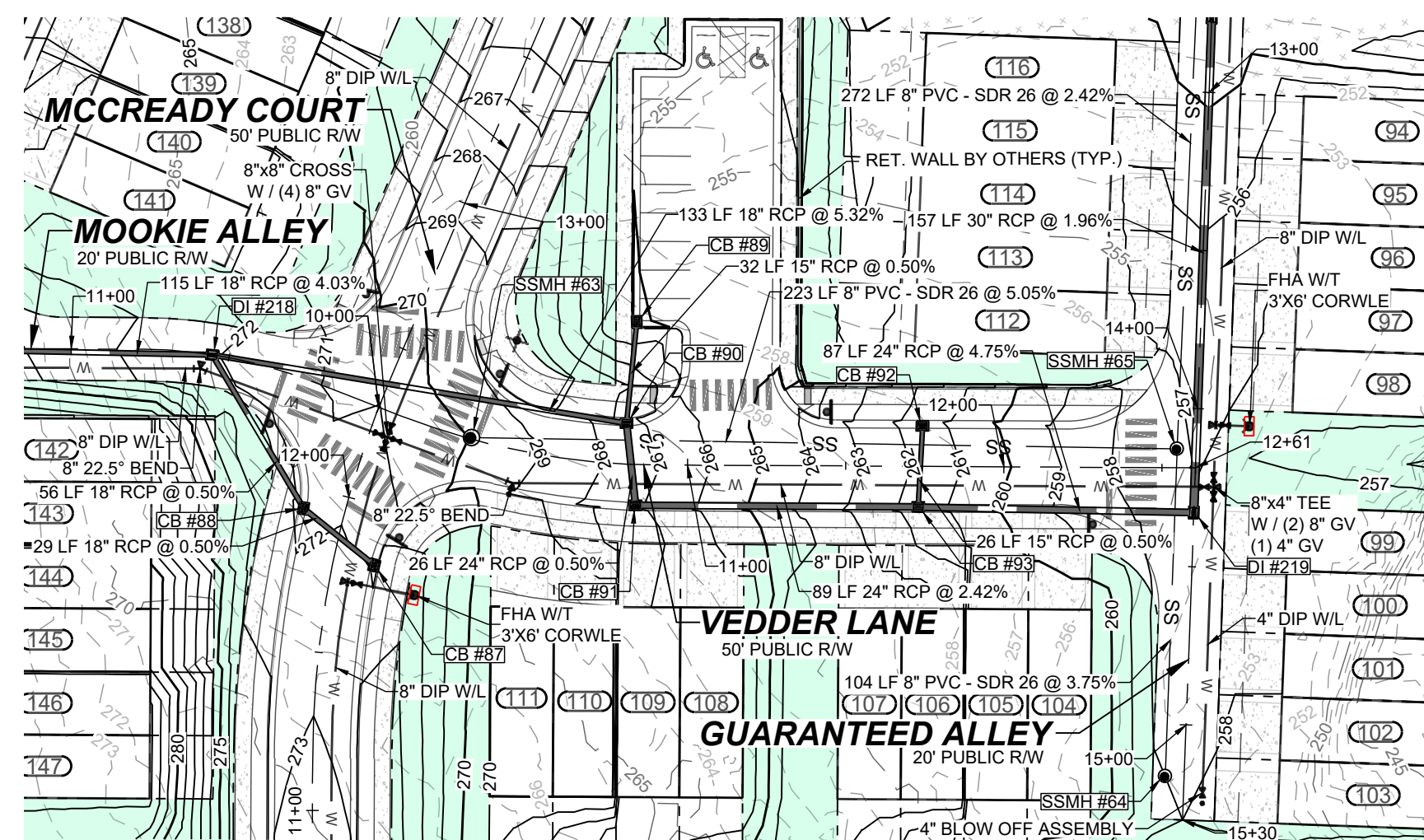
STRONGROCK
ENGINEERING GROUP
STRONG ROCK ENGINEERING GROUP, PLLC | COMPANY LICENSE # P-2166
305 CHURCH AT NORTH HILLS STREET, SUITE 1110 RALEIGH, NC 27609 | INFORMATION@STRONGROCKGROUP.COM

STRONG ROCK PROJECT	NOT FOR CONSTRUCTION	SCALE	DESIGNED BY	DRAWN BY	CHECKED BY
PSP-23-03	AS SHOWN	JWL	SRG	JWL	JWL

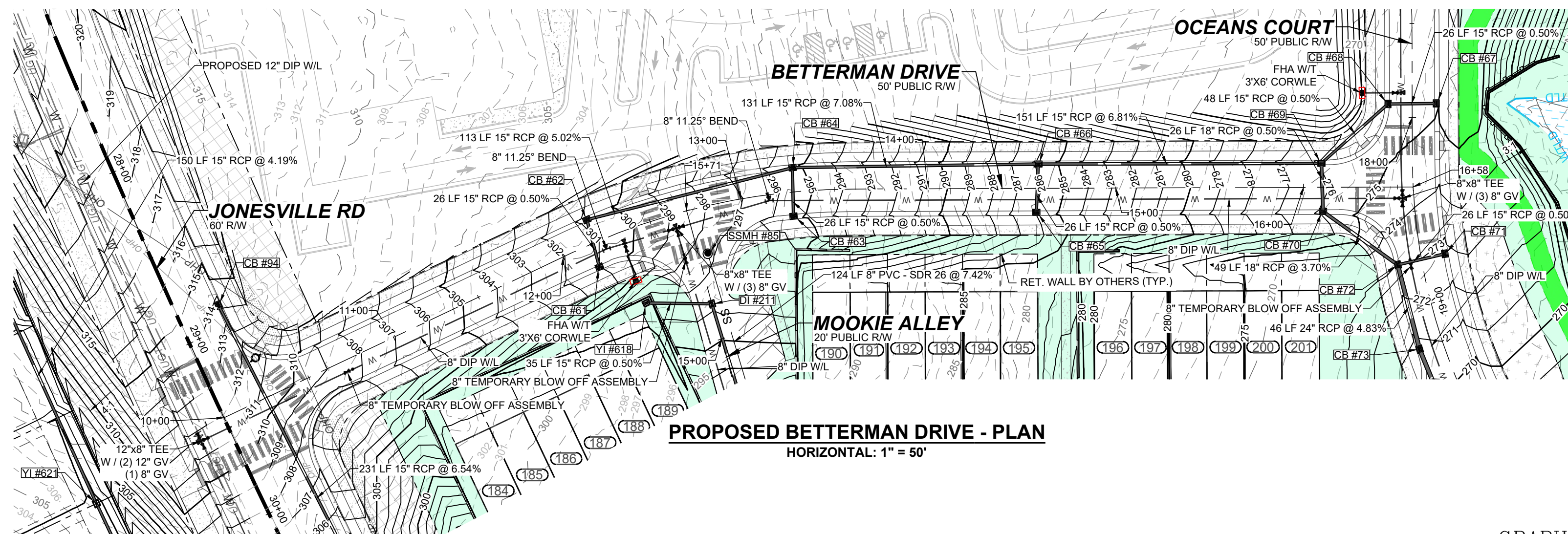
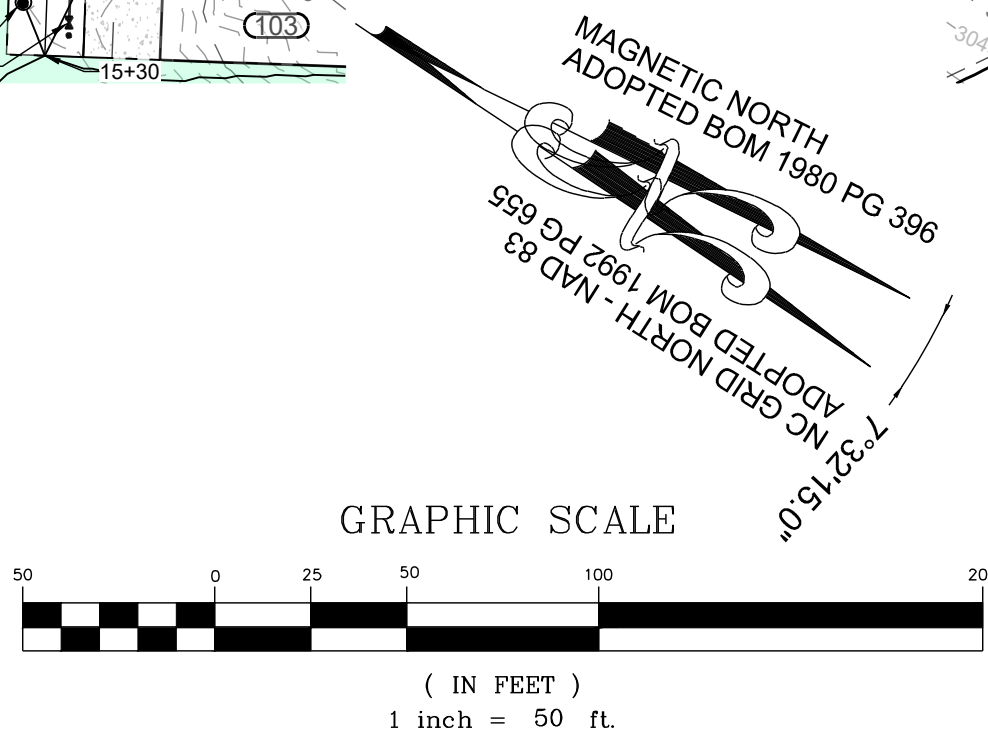
RESERVE @ MITCHELL MILL
TOWN OF ROLESVILLE, WAKE COUNTY, NORTH CAROLINA
CONSTRUCTION PLANS
PROPOSED MCCREADY COURT - PLAN & PROFILE

DRAWING SHEET
C-11.5

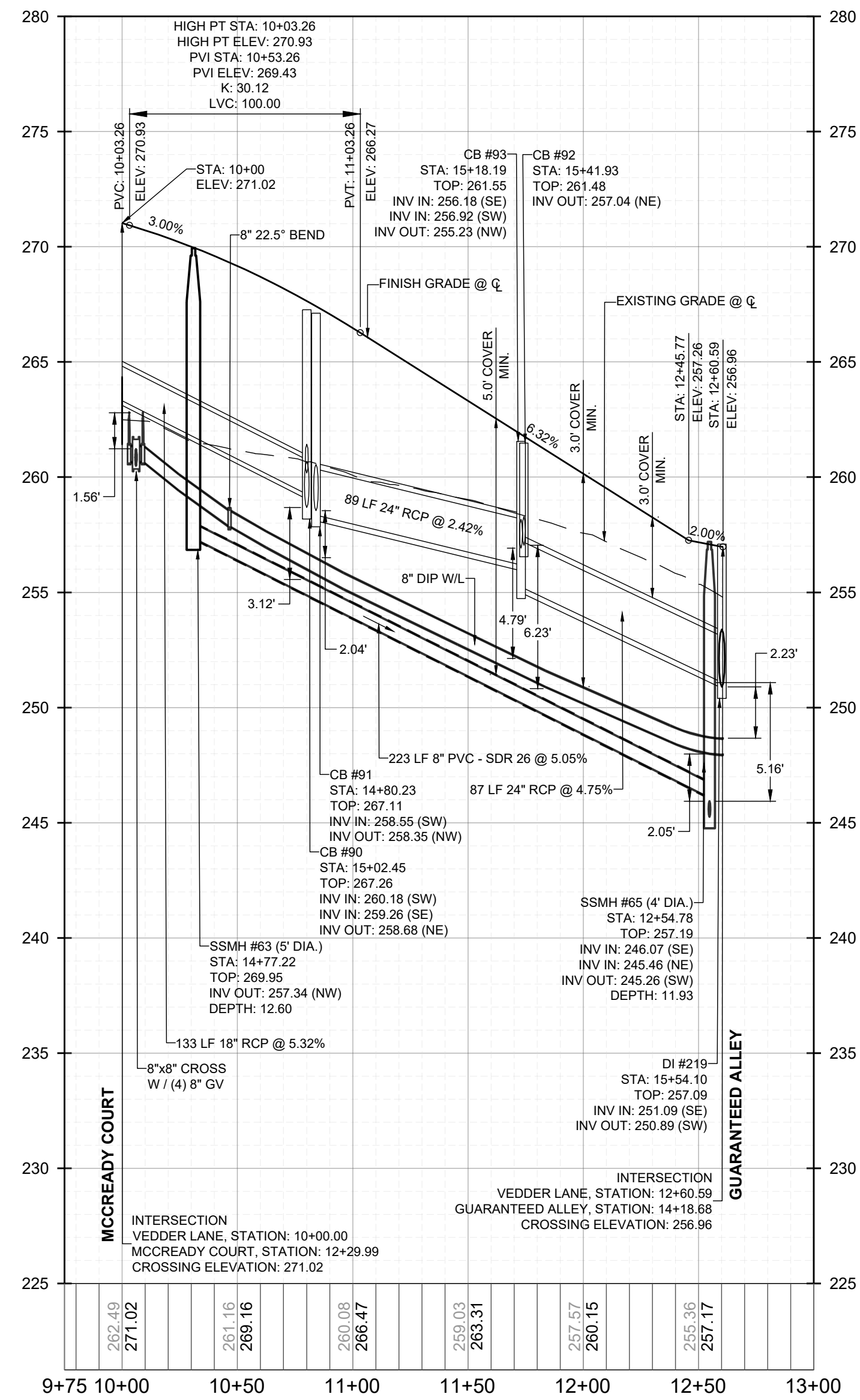
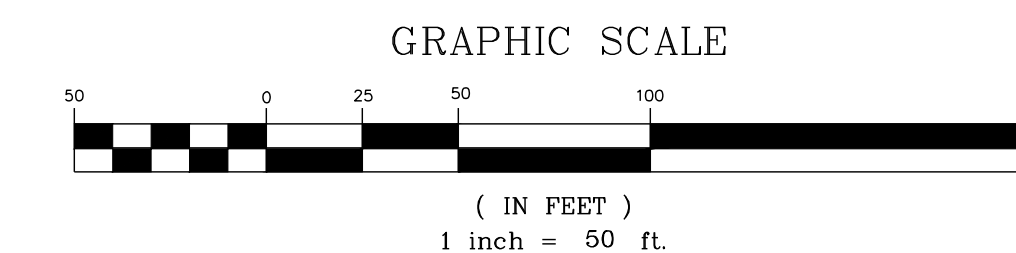
THIS PLANSET AND ANY ASSOCIATED DOCUMENTS ARE PRELIMINARY AND NOT AUTHORIZED FOR CONSTRUCTION UNTIL SIGNED, DATED, AND OFFICIALLY RELEASED FOR CONSTRUCTION BY THE ENGINEER OF RECORD.




PROPOSED VEDDER LANE - PLAN
HORIZONTAL: 1" = 50'



PROPOSED BETTERMAN DRIVE - PLAN
HORIZONTAL: 1" = 50'




PROPOSED VEDDER LANE - PROFILE
VERTICAL: 1" = 5'
HORIZONTAL: 1" = 50'



PROPOSED BETTERMAN DRIVE - PROFILE
VERTICAL: 1" = 5'
HORIZONTAL: 1" = 50'

THIS PLANSET AND ANY ASSOCIATED DOCUMENTS ARE PRELIMINARY AND NOT AUTHORIZED FOR CONSTRUCTION UNTIL SIGNED, DATED, AND OFFICIALLY RELEASED FOR CONSTRUCTION BY THE ENGINEER OF RECORD.

NO.	REVISIONS	DATE	BY
01			
02			
03			



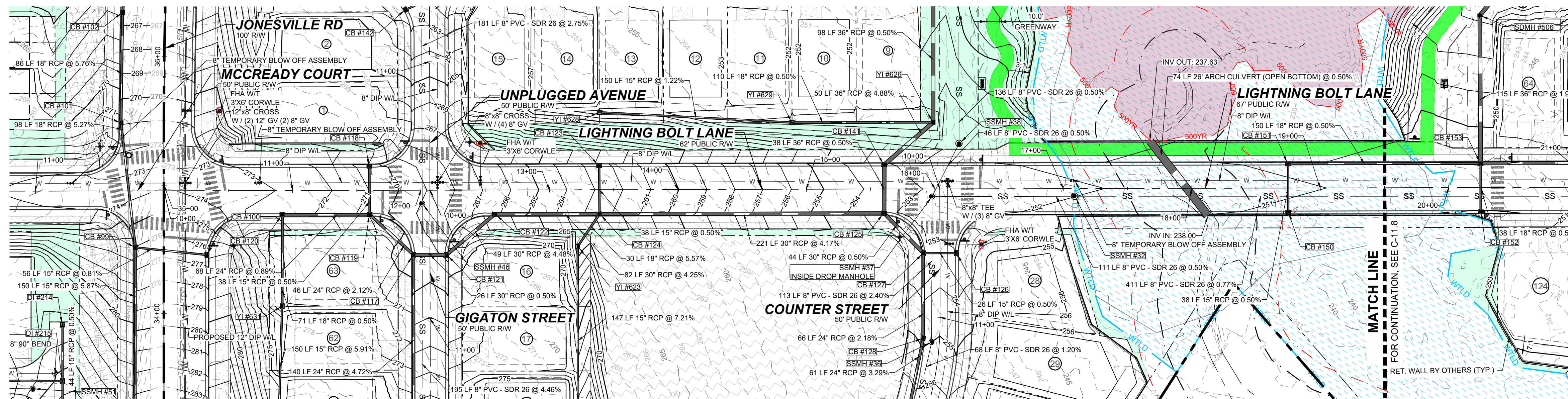
STRONGROCK
ENGINEERING GROUP

STRONG ROCK ENGINEERING GROUP, PLLC | COMPANY LICENSE # P-2166
305 CHURCH AT NORTH HILLS STREET, SUITE 1110 RALEIGH, NC 27609 | INFORMATION@STRONGROCKGROUP.COM

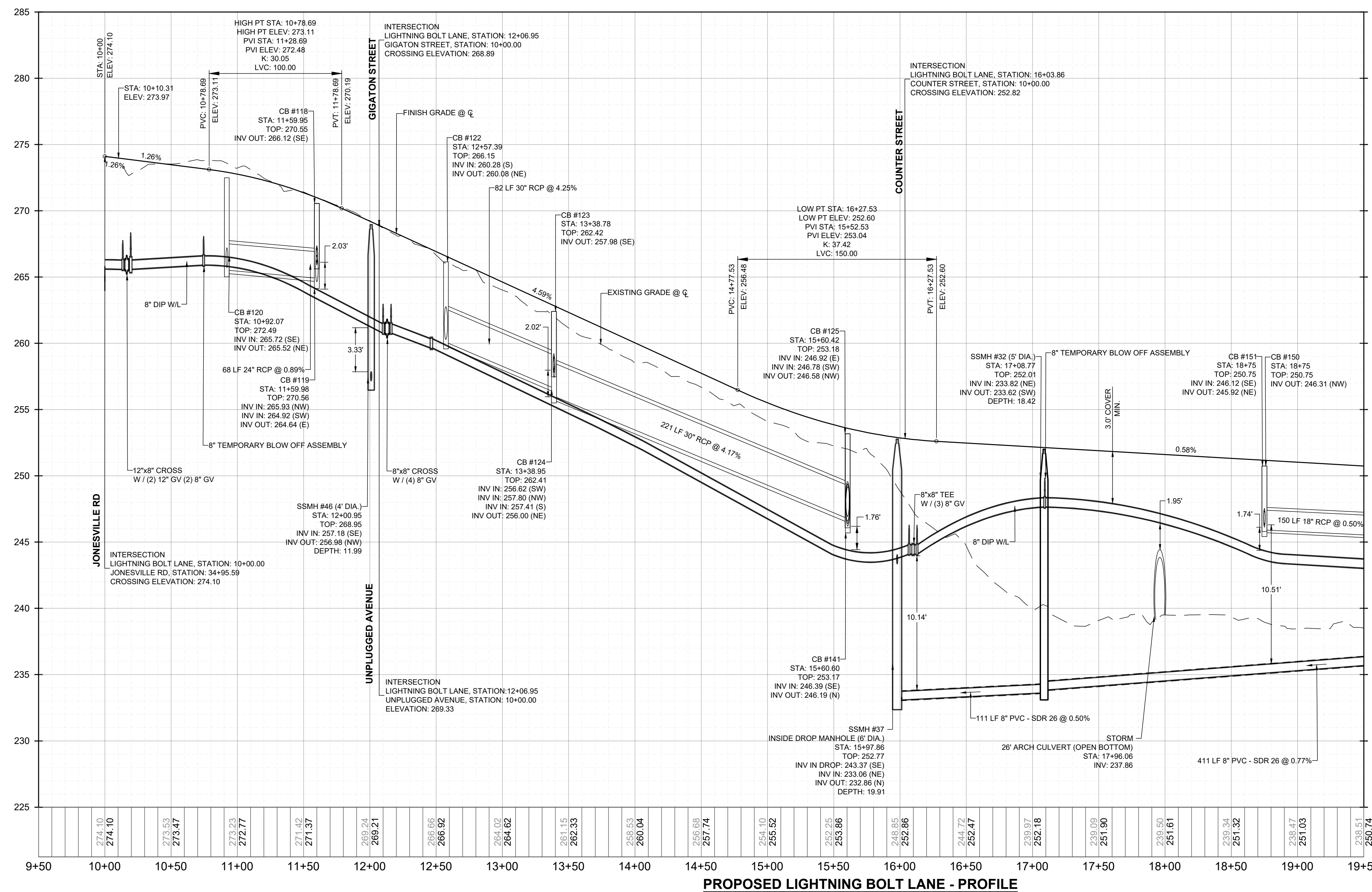

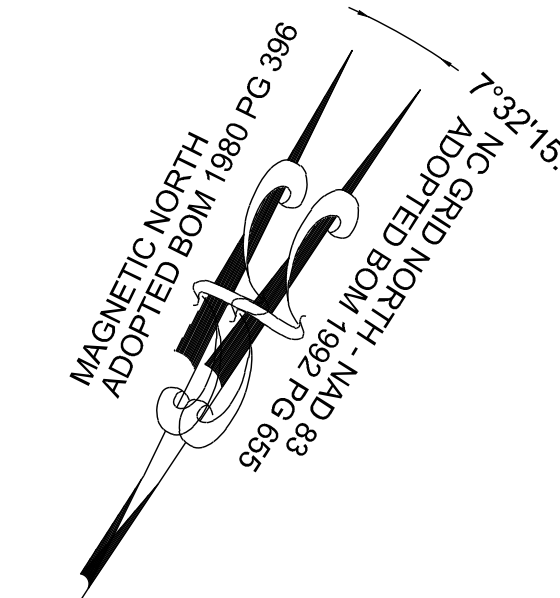
STRONG ROCK PROJECT	STRONG ROCK PROJECT	STRONG ROCK PROJECT	STRONG ROCK PROJECT
PSP-24-03	NOT FOR CONSTRUCTION	SCALE AS SHOWN	DESIGNED BY JWL
			DRAWN BY SRG
			CHECKED BY JWL

RESERVE @ MITCHELL MILL
TOWN OF ROLESVILLE, WAKE COUNTY, NORTH CAROLINA
CONSTRUCTION PLANS
PROPOSED VEDDER LANE & BETTERMAN DRIVE - PLAN & PROFILE

DRAWING SHEET
C-11.6




PROPOSED LIGHTNING BOLT LANE - PLAN
HORIZONTAL: 1" = 50'



PROPOSED LIGHTNING BOLT LANE - PROFILE
VERTICAL: 1" = 5'
HORIZONTAL: 1" = 50'

NO.	REVISIONS	DATE	BY
01			
02			
03			



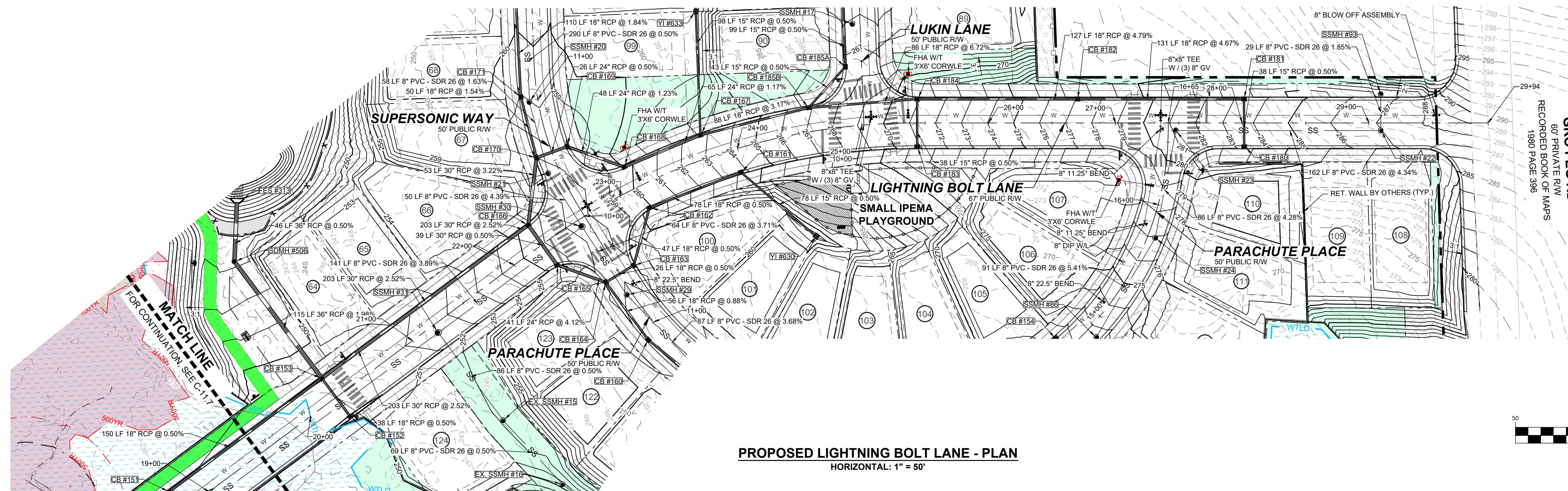
STRONGROCK
ENGINEERING GROUP
STRONG ROCK ENGINEERING GROUP, PLLC | COMPANY LICENSE # P-2166
305 CHURCH AT NORTH HILLS STREET, SUITE 1110 RALEIGH, NC 27609 | INFORMATION@STRONGROCKGROUP.COM

STRONG ROCK PROJECT	NOT FOR CONSTRUCTION	SCALE	DESIGNED BY	DRAWN BY	CHECKED BY
PSP-24-03		AS SHOWN	JWL	SRG	JWL


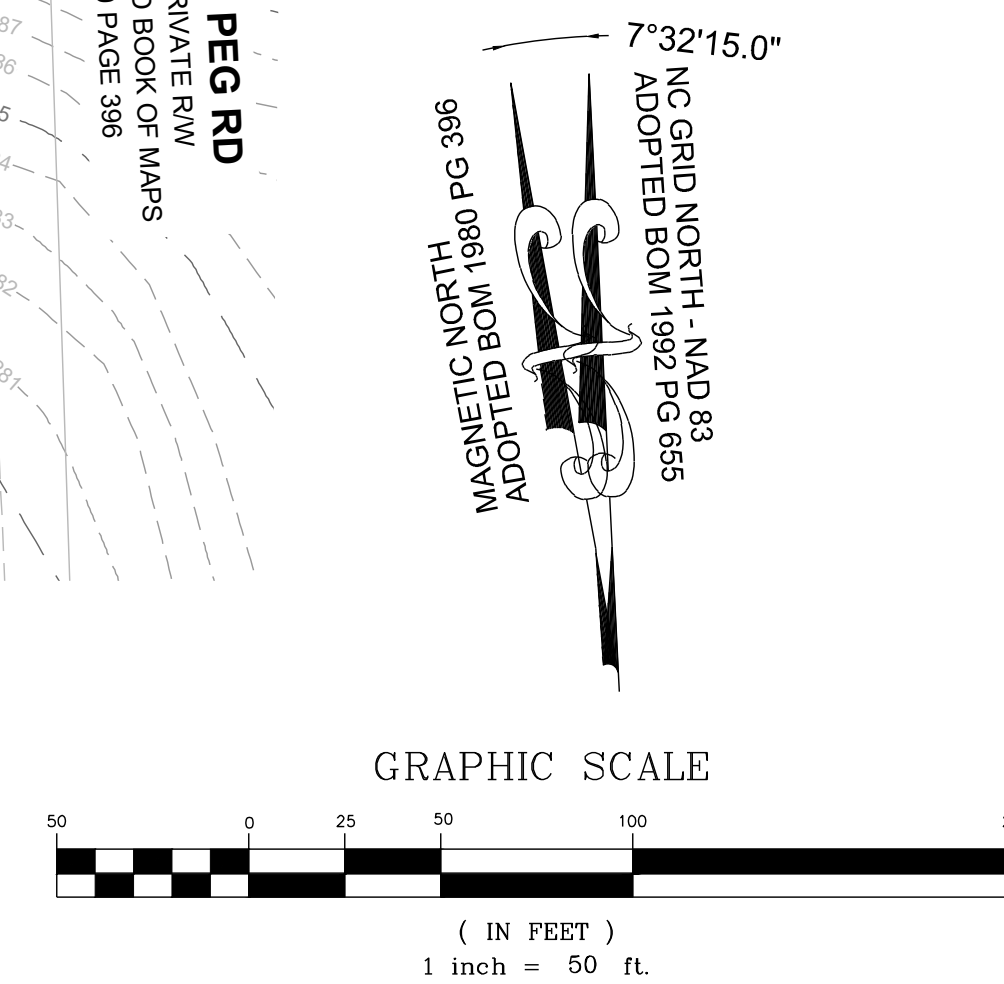
RESERVE @ MITCHELL MILL
TOWN OF ROLESVILLE, WAKE COUNTY, NORTH CAROLINA
CONSTRUCTION PLANS
PROPOSED LIGHTNING BOLT LANE -
PLAN & PROFILE

DRAWING SHEET
C-11.7

THIS PLANSET AND ANY ASSOCIATED DOCUMENTS ARE PRELIMINARY AND NOT AUTHORIZED FOR CONSTRUCTION UNTIL SIGNED, DATED, AND OFFICIALLY RELEASED FOR CONSTRUCTION BY THE ENGINEER OF RECORD.




PROPOSED LIGHTNING BOLT LANE - PLAN
HORIZONTAL: 1" = 50'



PROPOSED LIGHTNING BOLT LANE - PROFILE
VERTICAL: 1" = 5'
HORIZONTAL: 1" = 50'

NO.	REVISIONS	DATE	BY
01			
02			
03			



STRONGROCK
ENGINEERING GROUP

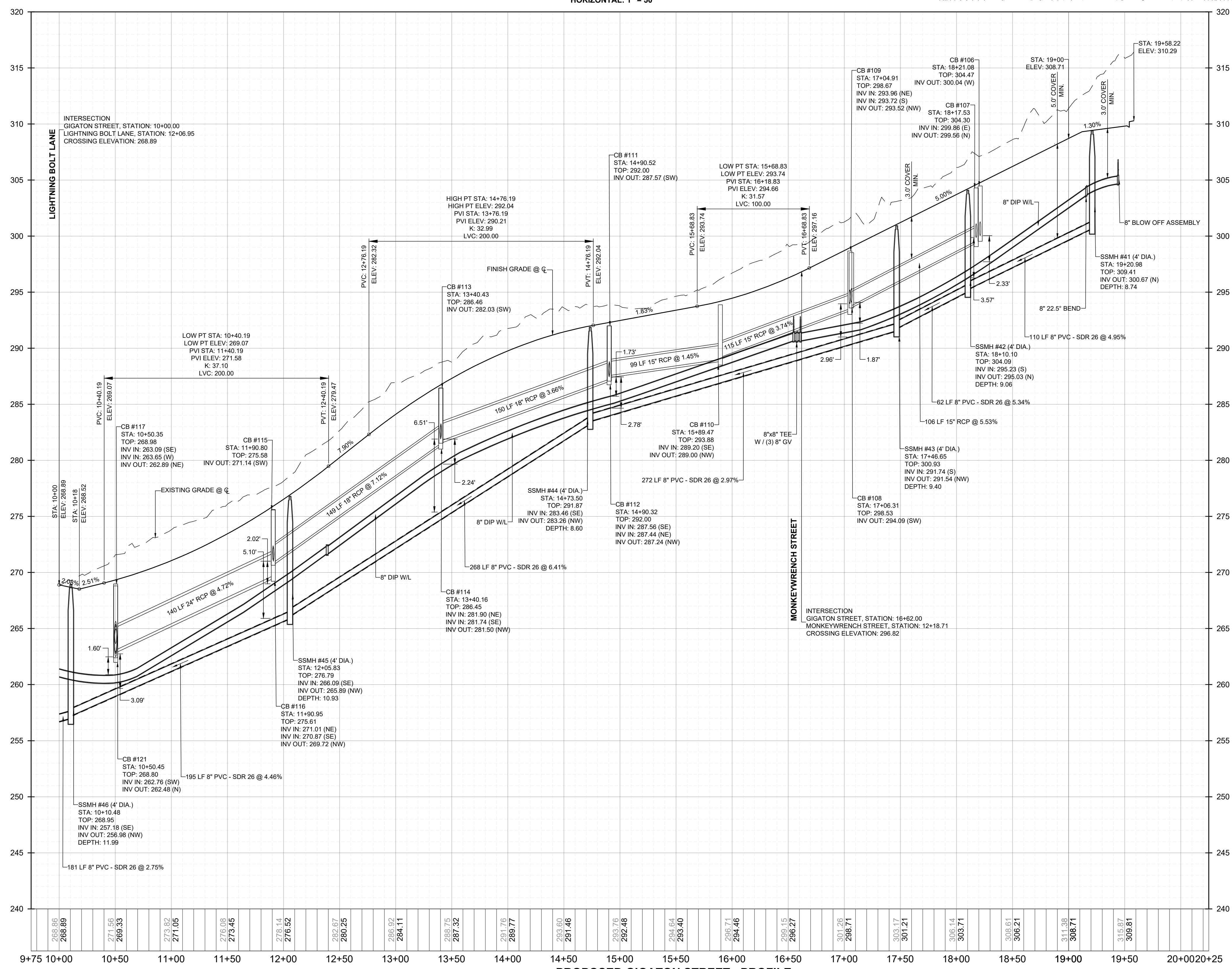
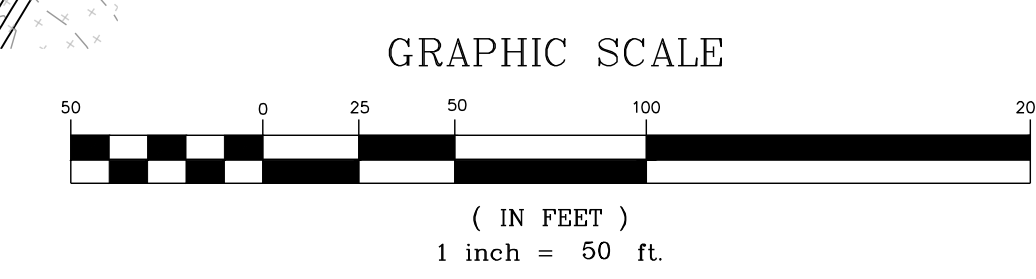
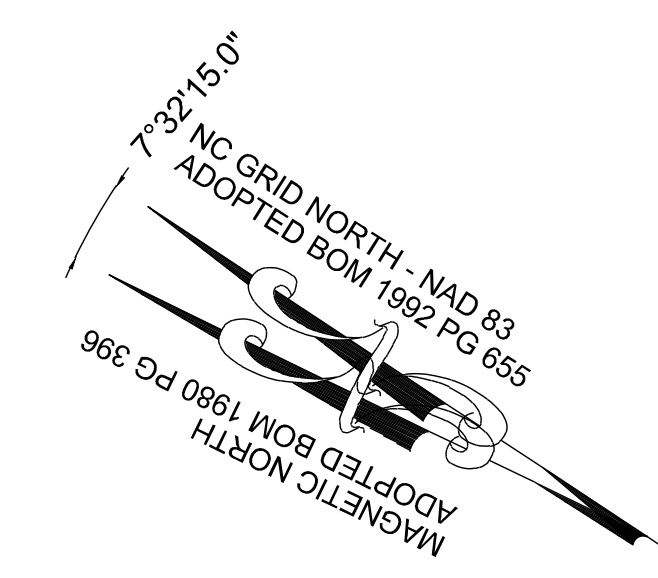
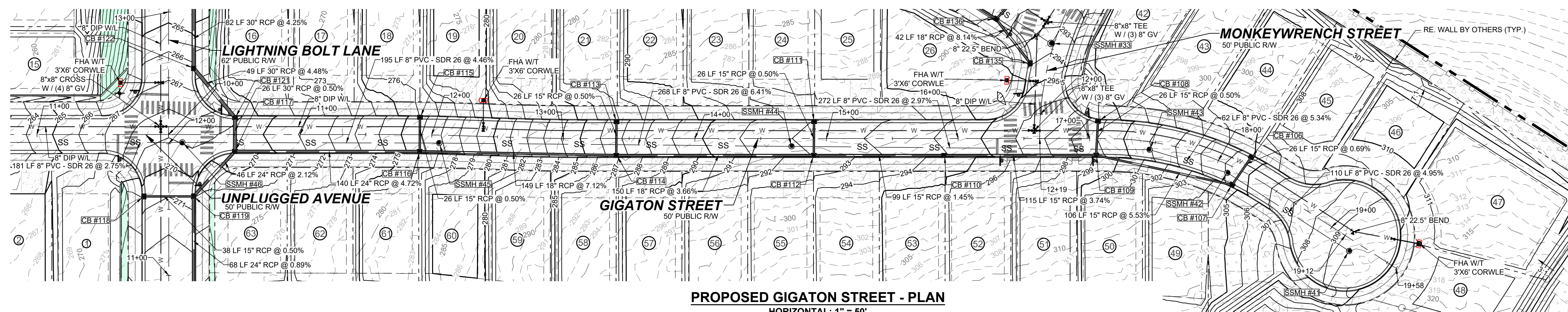
STRONG ROCK ENGINEERING GROUP, PLLC | COMPANY LICENSE # P-2166
305 CHURCH AT NORTH HILLS STREET, SUITE 1110 RALEIGH, NC 27609 | INFORMATION@STRONGROCKGROUP.COM

STRONG ROCK PROJECT	STRONG ROCK PROJECT
PSP-24-03	PSP-24-03
NOT FOR CONSTRUCTION	NOT FOR CONSTRUCTION
SCALE AS SHOWN	SCALE AS SHOWN
DESIGNED BY JWL	DESIGNED BY JWL
DRAWN BY SRG	DRAWN BY SRG
CHECKED BY JWL	CHECKED BY JWL


RESERVE @ MITCHELL MILL
TOWN OF ROLESVILLE, WAKE COUNTY, NORTH CAROLINA
CONSTRUCTION PLANS
PROPOSED LIGHTNING BOLT LANE -
PLAN & PROFILE

DRAWING SHEET
C-11.8

THIS PLANSET AND ANY ASSOCIATED DOCUMENTS ARE PRELIMINARY AND NOT AUTHORIZED FOR CONSTRUCTION UNTIL SIGNED, DATED, AND OFFICIALLY RELEASED FOR CONSTRUCTION BY THE ENGINEER OF RECORD.



NO.	REVISIONS	DATE	BY
01	CONSTRUCTION INFRASTRUCTURE DRAWINGS	08/04/2024	SREG
02	TOWN OF ROLESVILLE CD-24-04 V2	11/01/2024	SREG
03	TOWN OF ROLESVILLE CD-24-04 V3	02/01/2024	SREG



STRONGROCK
ENGINEERING GROUP

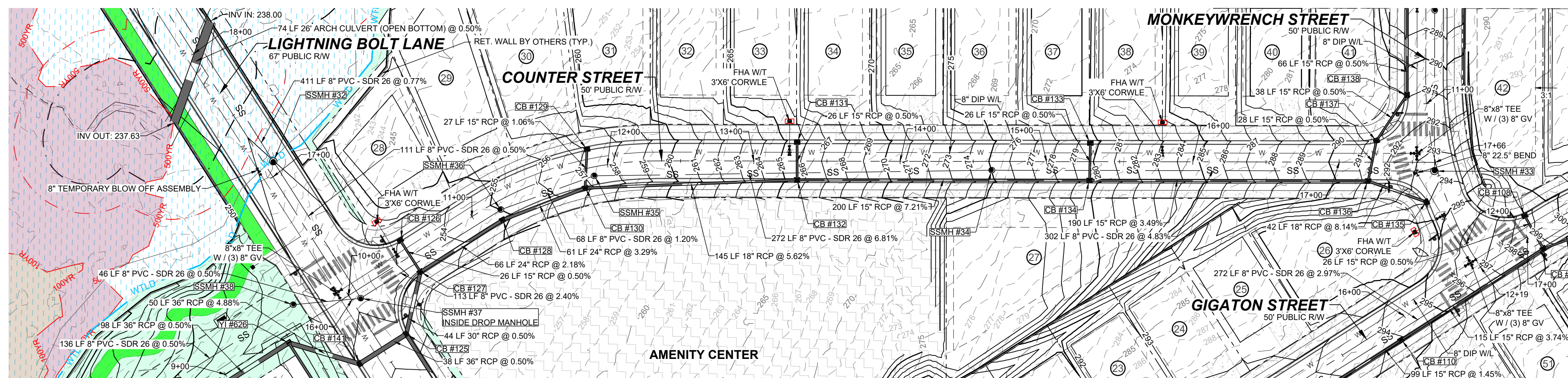
STRONG ROCK ENGINEERING GROUP, PLLC | COMPANY LICENSE # P-2166
305 CHURCH AT NORTH HILLS STREET, SUITE 1110 RALEIGH, NC 27609 | INFORMATION@STRONGROCKGROUP.COM

STRONG ROCK PROJECT	NOT FOR CONSTRUCTION	SCALE AS SHOWN	DESIGNED BY JWL	DRAWN BY SRG	CHECKED BY JWL
---------------------	----------------------	----------------	-----------------	--------------	----------------

RESERVE @ MITCHELL MILL
TOWN OF ROLESVILLE, WAKE COUNTY, NORTH CAROLINA
CONSTRUCTION PLANS
PROPOSED GIGATON STREET - PLAN & PROFILE

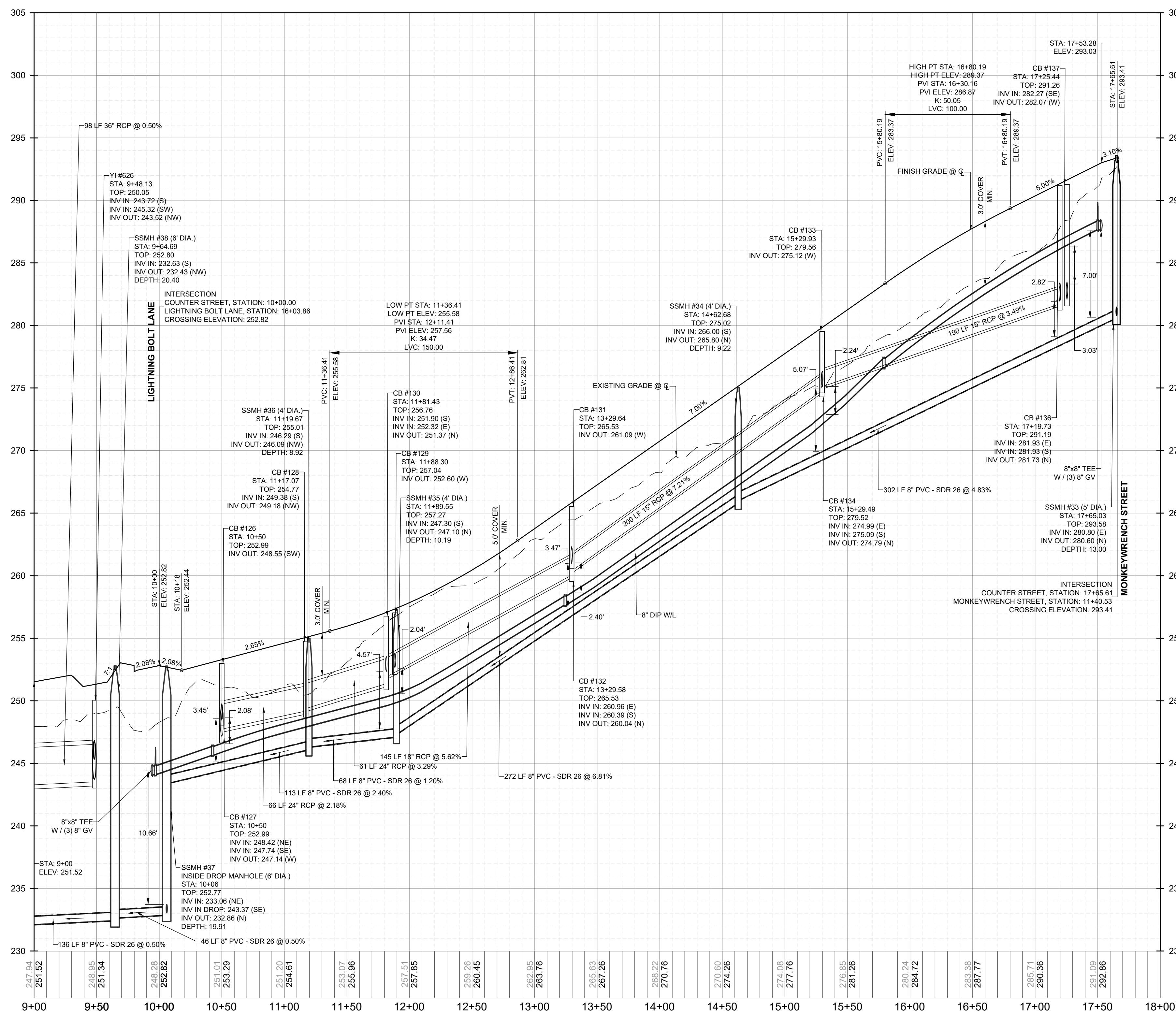
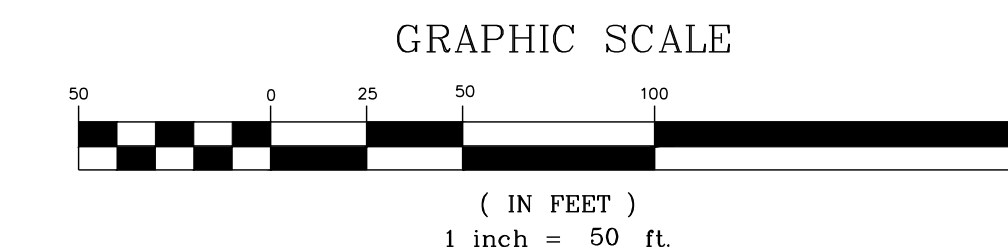
DRAWING SHEET
C-11.9

THIS PLANSET AND ANY ASSOCIATED DOCUMENTS ARE PRELIMINARY AND NOT AUTHORIZED FOR CONSTRUCTION UNTIL SIGNED, DATED, AND OFFICIALLY RELEASED FOR CONSTRUCTION BY THE ENGINEER OF RECORD.




PROPOSED COUNTER STREET - PLAN
HORIZONTAL: 1" = 50'

7'-32" x 15'-0"
NC GRID NORTH - NAD 83
ADOPTED BOM 1992 PG 655



PROPOSED COUNTER STREET - PROFILE
VERTICAL: 1" = 5'
HORIZONTAL: 1" = 50'

NO.	REVISIONS	DATE	BY
01			
02			
03			



STRONGROCK
ENGINEERING GROUP

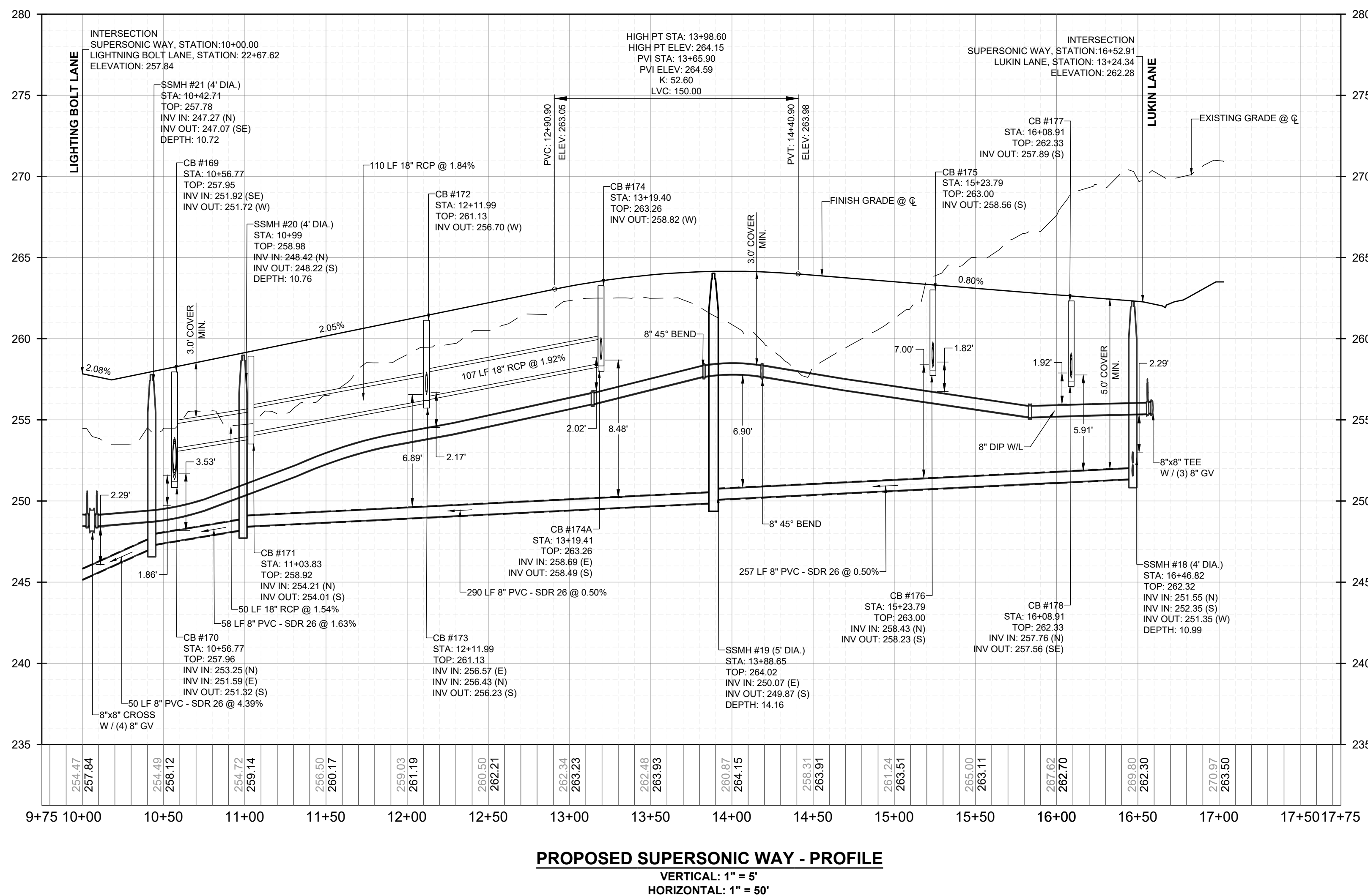

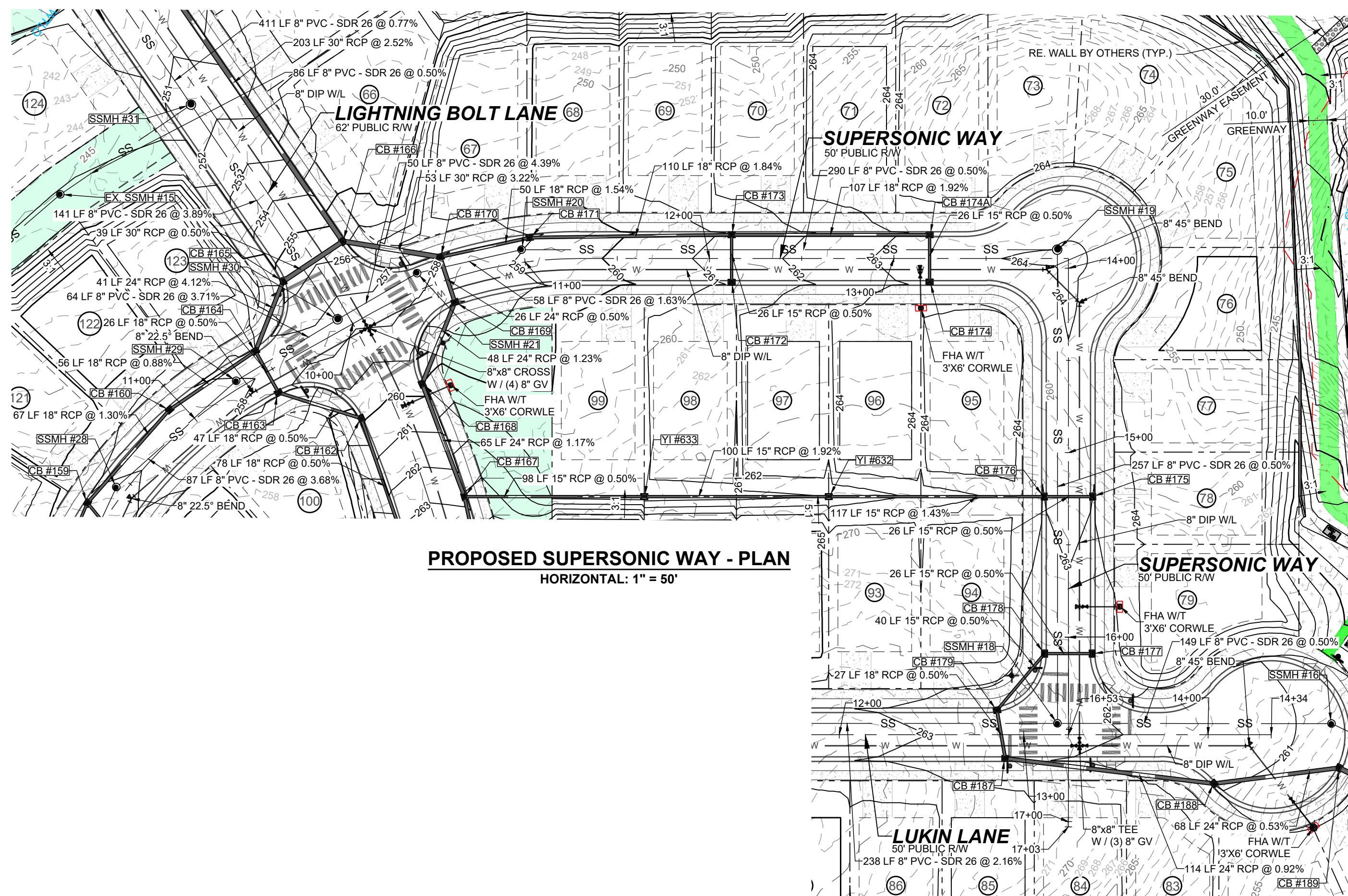
STRONG ROCK ENGINEERING GROUP, PLLC | COMPANY LICENSE # P-2166
305 CHURCH AT NORTH HILLS STREET, SUITE 1110 RALEIGH, NC 27609 | INFORMATION@STRONGROCKGROUP.COM

STRONG ROCK PROJECT	NOT FOR CONSTRUCTION	SCALE AS SHOWN	DESIGNED BY JWL	DRAWN BY SRG	CHECKED BY JWL
---------------------	----------------------	----------------	-----------------	--------------	----------------


RESERVE @ MITCHELL MILL
TOWN OF ROLESVILLE, WAKE COUNTY, NORTH CAROLINA
CONSTRUCTION PLANS
PROPOSED COUNTER STREET - PLAN & PROFILE

DRAWING SHEET
C-11.10

THIS PLANSET AND ANY ASSOCIATED DOCUMENTS ARE PRELIMINARY AND NOT AUTHORIZED FOR CONSTRUCTION UNTIL SIGNED, DATED, AND OFFICIALLY RELEASED FOR CONSTRUCTION BY THE ENGINEER OF RECORD.



NO.	REVISIONS	DATE	BY
01			
02			
03			



STRONGROCK
ENGINEERING GROUP

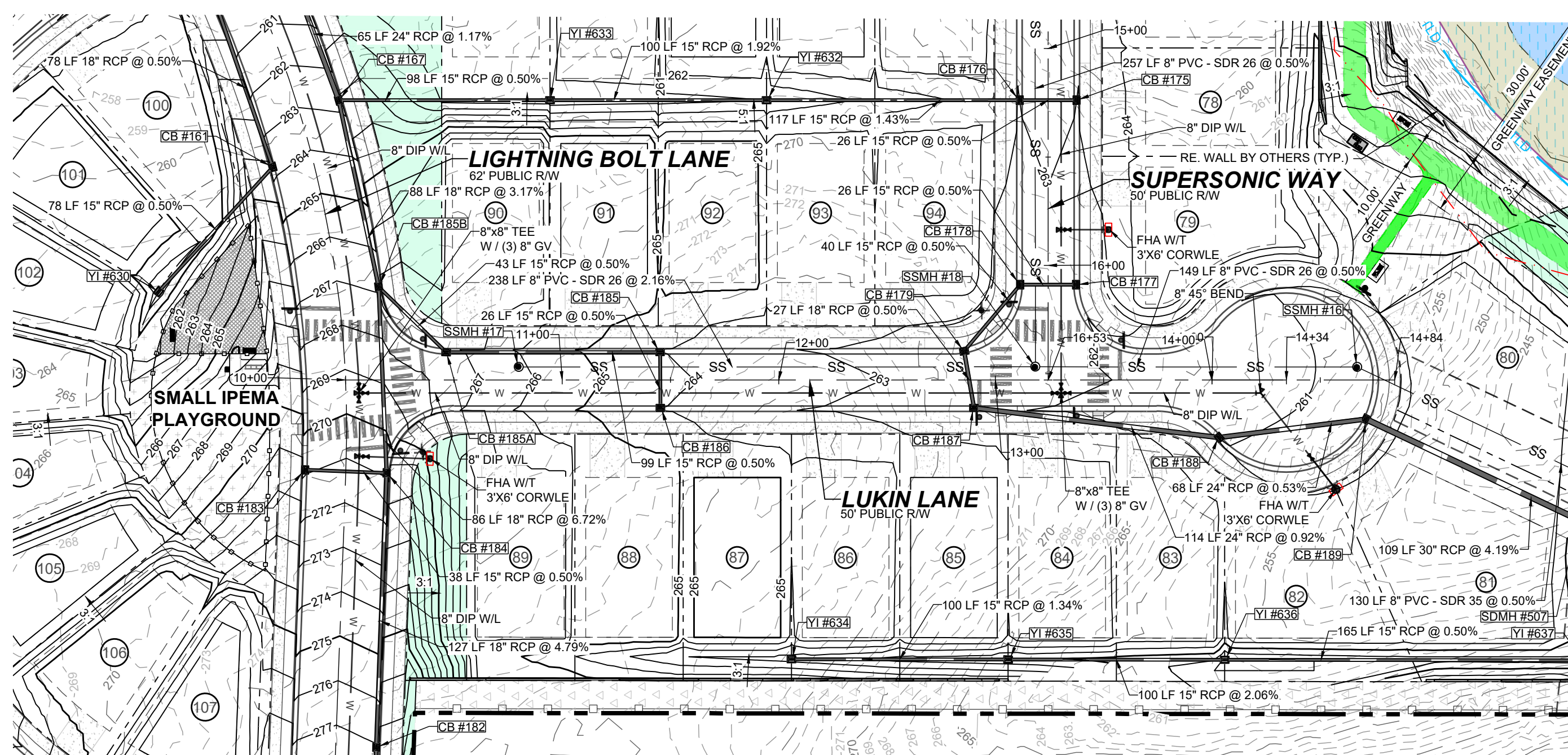
STRONG ROCK ENGINEERING GROUP, PLLC | COMPANY LICENSE # P-2166
305 CHURCH AT NORTH HILLS STREET, SUITE 1110 RALEIGH, NC 27609 | INFORMATION@STRONGROCKGROUP.COM

STRONG ROCK PROJECT	NOT FOR CONSTRUCTION	SCALE	DESIGNED BY	DRAWN BY	CHECKED BY
PSP-24-03		AS SHOWN	JWL	SRG	JWL

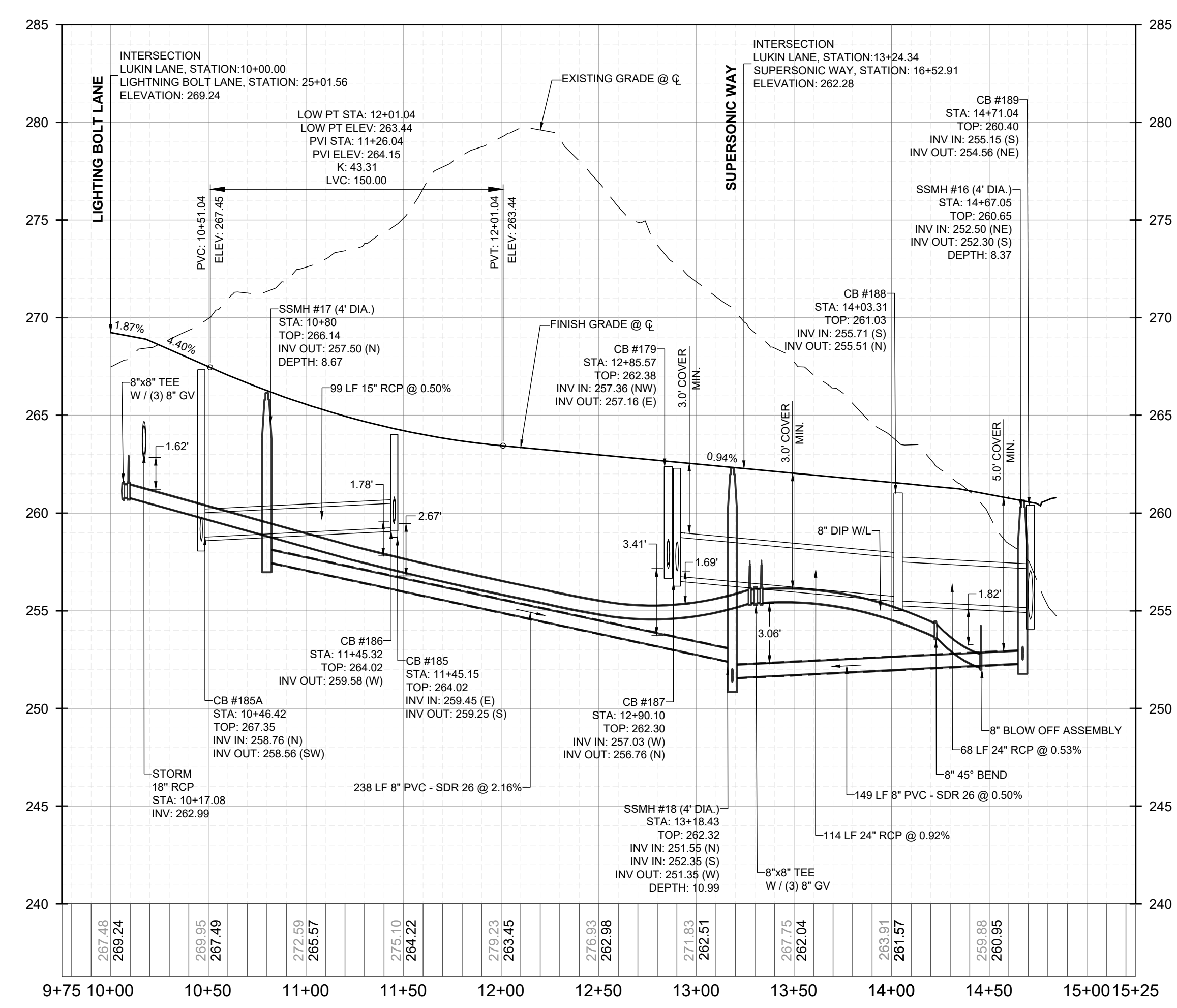

RESERVE @ MITCHELL MILL
TOWN OF ROLESVILLE, WAKE COUNTY, NORTH CAROLINA
CONSTRUCTION PLANS
PROPOSED SUPERSONIC WAY - PLAN & PROFILE

DRAWING SHEET
C-11.12

THIS PLANSET AND ANY ASSOCIATED DOCUMENTS ARE PRELIMINARY AND NOT AUTHORIZED FOR CONSTRUCTION UNTIL SIGNED, DATED, AND OFFICIALLY RELEASED FOR CONSTRUCTION BY THE ENGINEER OF RECORD.




PROPOSED LUKIN LANE - PLAN
HORIZONTAL: 1" = 50'



PROPOSED LUKIN LANE - PROFILE
VERTICAL: 1" = 5'
HORIZONTAL: 1" = 50'

NO.	REVISIONS	DATE	BY
01	CONSTRUCTION INFRASTRUCTURE DRAWINGS CID-24-04	08/04/2024	SREG
02	TOWN OF ROLESVILLE CID-24-04 V2	11/07/2024	SREG
03	TOWN OF ROLESVILLE CID-24-04 V3	02/07/2024	SREG



STRONGROCK
ENGINEERING GROUP

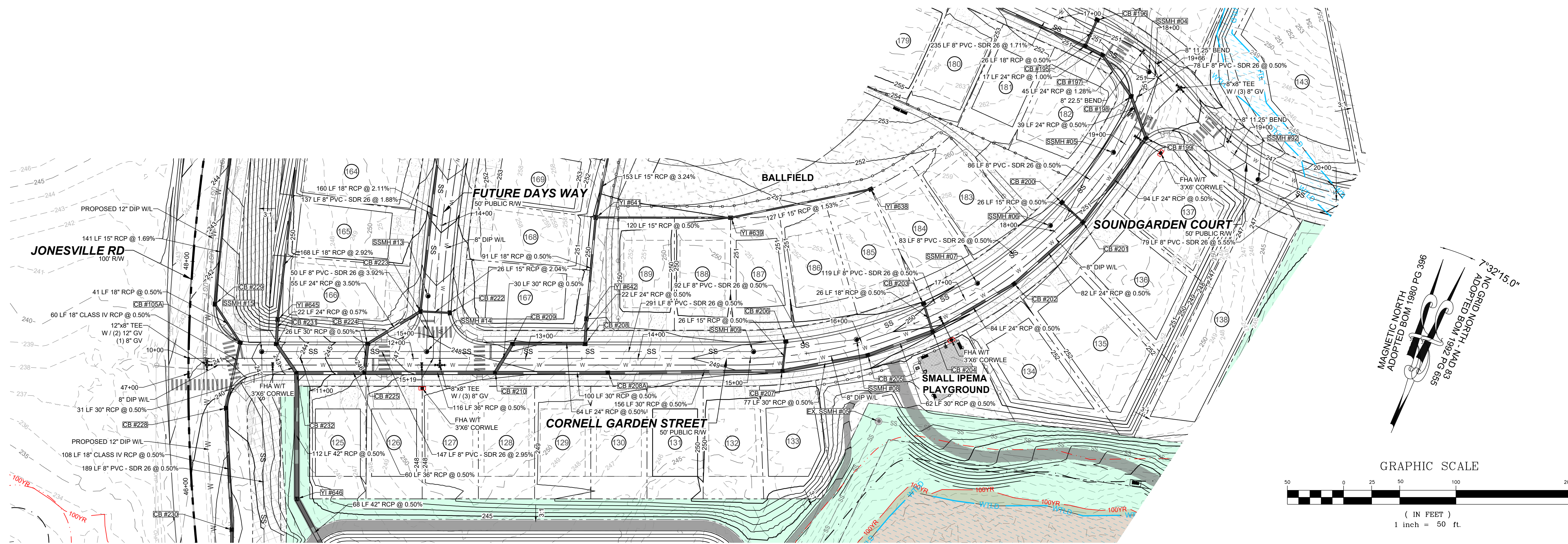
STRONG ROCK ENGINEERING GROUP, PLLC | COMPANY LICENSE # P-2166
305 CHURCH AT NORTH HILLS STREET, SUITE 1110 RALEIGH, NC 27609 | INFORMATION@STRONGROCKGROUP.COM

STRONG ROCK PROJECT	PSP-24-03
NOT FOR CONSTRUCTION	
SCALE	AS SHOWN
DESIGNED BY	JWL
DRAWN BY	SRG
CHECKED BY	JWL

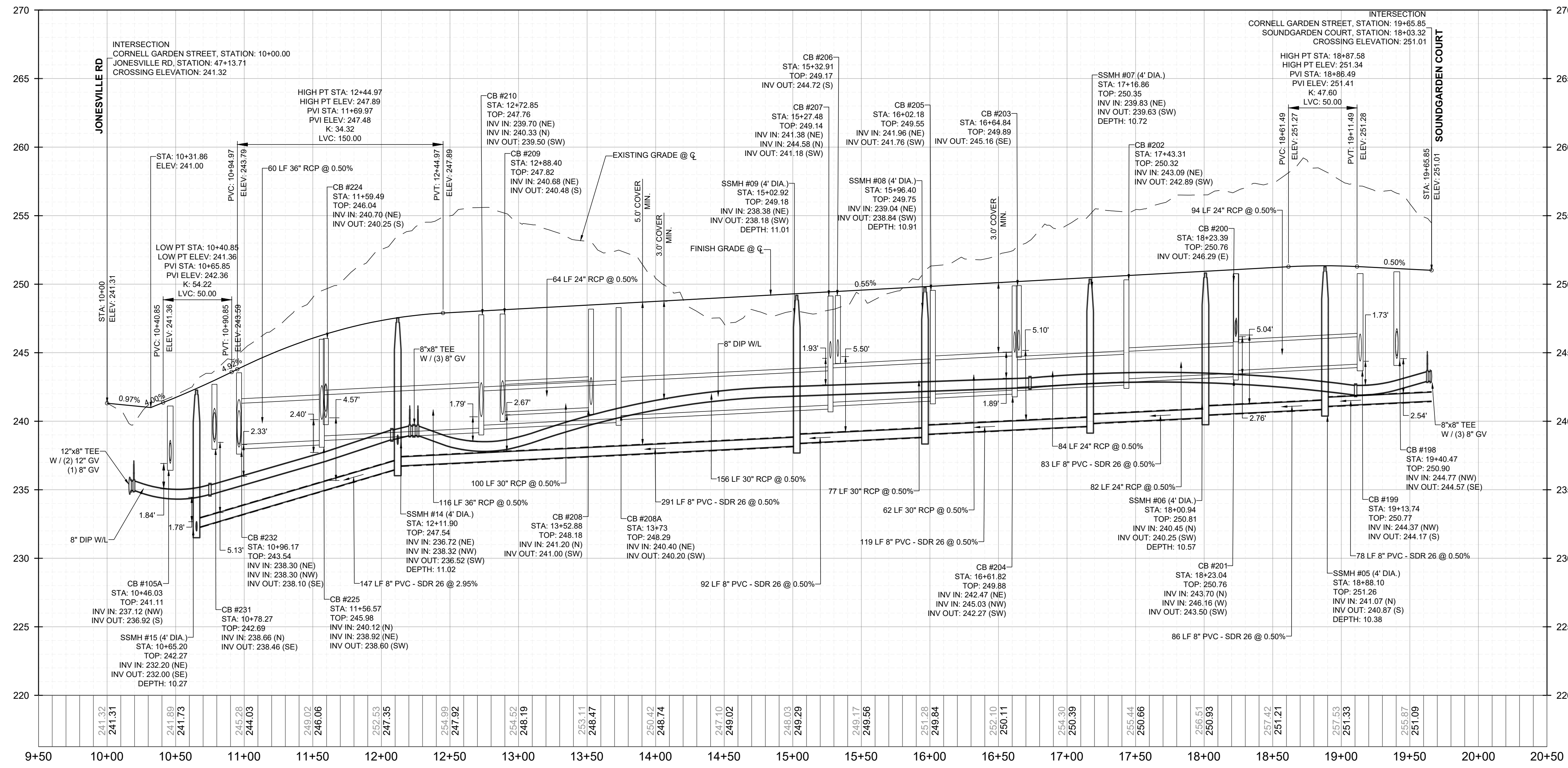
RESERVE @ MITCHELL MILL
TOWN OF ROLESVILLE, WAKE COUNTY, NORTH CAROLINA
CONSTRUCTION PLANS
PROPOSED LUKIN LANE - PLAN & PROFILE

DRAWING SHEET
C-11.13

THIS PLANSET AND ANY ASSOCIATED DOCUMENTS ARE PRELIMINARY AND NOT AUTHORIZED FOR CONSTRUCTION UNTIL SIGNED, DATED, AND OFFICIALLY RELEASED FOR CONSTRUCTION BY THE ENGINEER OF RECORD.




PROPOSED CORNELL GARDEN STREET - PLAN
HORIZONTAL: 1" = 50'



PROPOSED CORNELL GARDEN STREET - PROFILE
VERTICAL: 1" = 5'
HORIZONTAL: 1" = 50'

NO.	REVISIONS	DATE	BY
01			
02			
03			



STRONGROCK
ENGINEERING GROUP

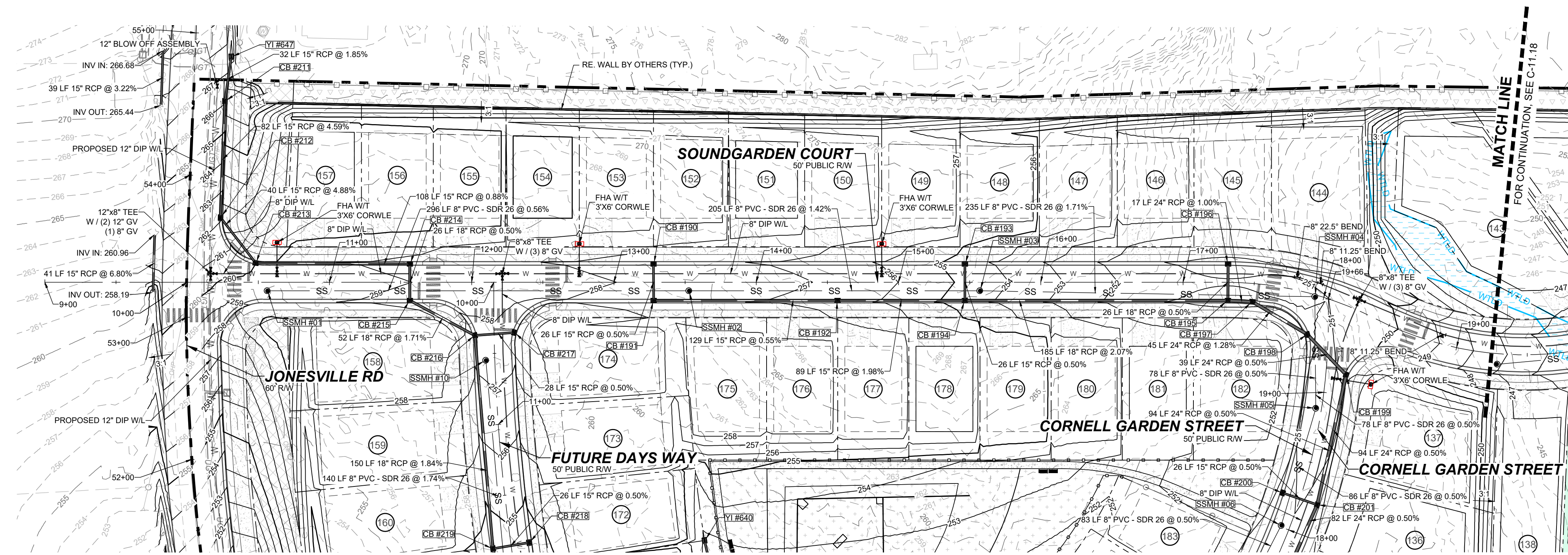
STRONG ROCK ENGINEERING GROUP, PLLC | COMPANY LICENSE # P-2166
305 CHURCH AT NORTH HILLS STREET, SUITE 1110 RALEIGH, NC 27609 | INFORMATION@STRONGROCKGROUP.COM

STRONG ROCK PROJECT	STRONG ROCK PROJECT
NOT FOR CONSTRUCTION	SCALE AS SHOWN
DESIGNED BY	DRAWN BY
CHECKED BY	

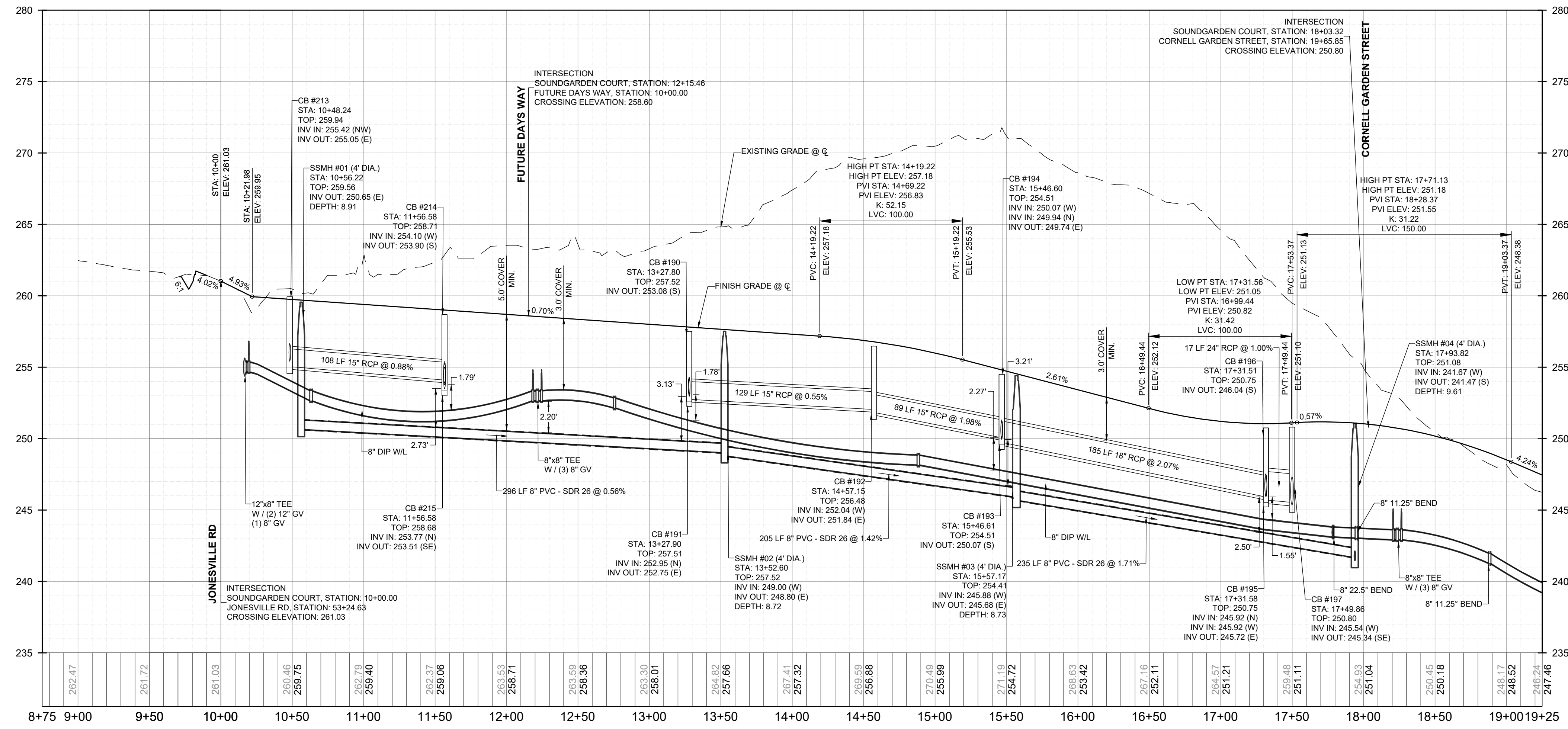
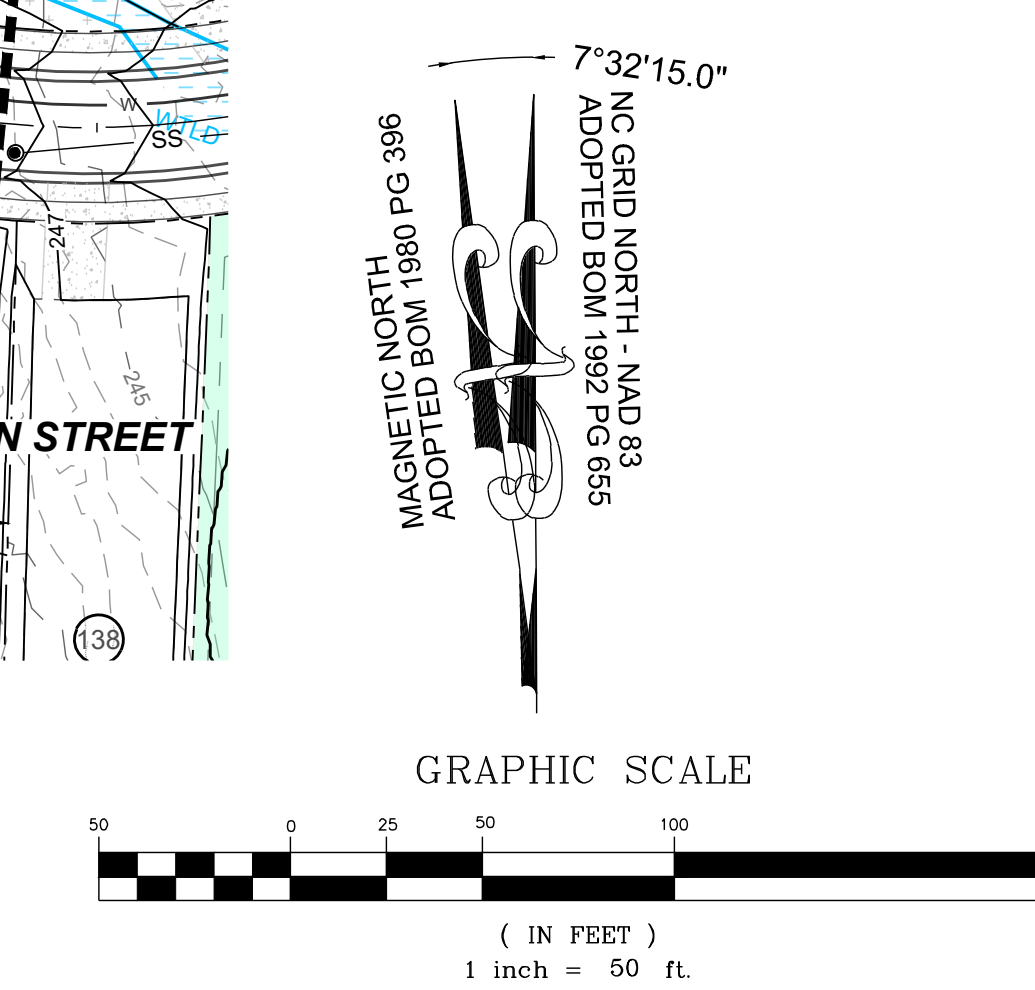
RESERVE @ MITCHELL MILL
TOWN OF ROLESVILLE, WAKE COUNTY, NORTH CAROLINA
CONSTRUCTION PLANS
PROPOSED CORNELL GARDEN STREET - PLAN & PROFILE

DRAWING SHEET
C-11.15

THIS PLANSET AND ANY ASSOCIATED DOCUMENTS ARE PRELIMINARY AND NOT AUTHORIZED FOR CONSTRUCTION UNTIL SIGNED, DATED, AND OFFICIALLY RELEASED FOR CONSTRUCTION BY THE ENGINEER OF RECORD.

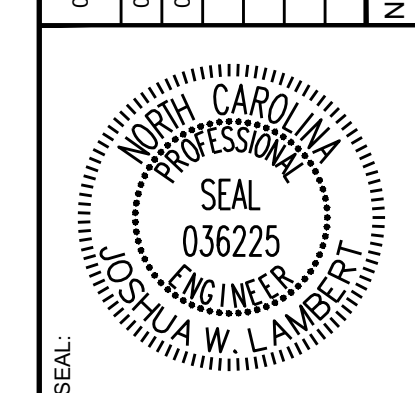


PROPOSED SOUNDGARDEN COURT - PLAN
HORIZONTAL: 1" = 50'



PROPOSED SOUNDGARDEN COURT - PROFILE
VERTICAL: 1" = 5'
HORIZONTAL: 1" = 50'

NO.	REVISIONS	DATE	BY
01			
02			
03			



STRONGROCK
ENGINEERING GROUP

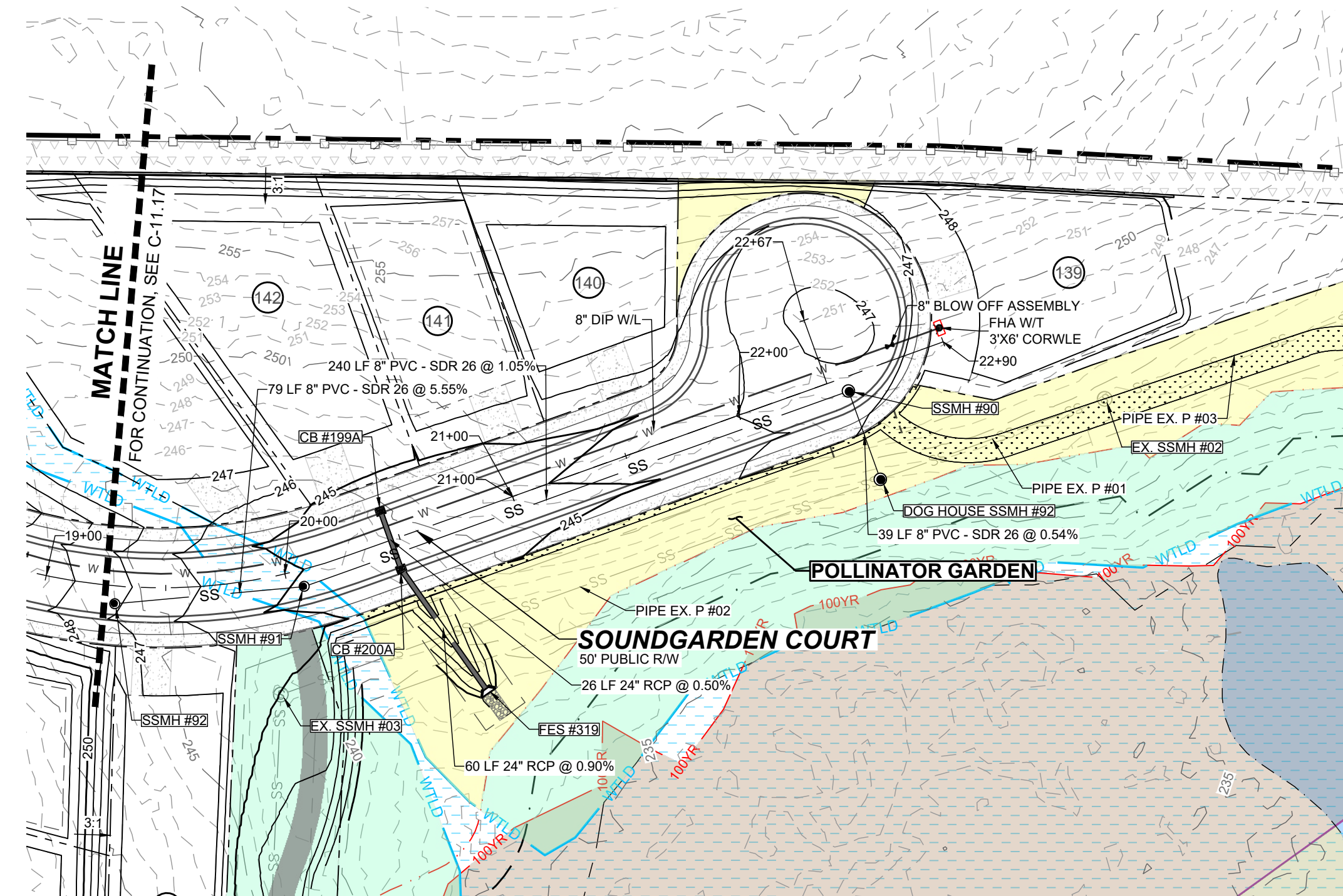
STRONG ROCK ENGINEERING GROUP, PLLC | COMPANY LICENSE # P-2166
305 CHURCH AT NORTH HILLS STREET, SUITE 1110 RALEIGH, NC 27609 | INFORMATION@STRONGROCKGROUP.COM

STRONG ROCK PROJECT	DESIGNED BY	JWL
PSP-24-03	DRAWN BY	SRG
NOT FOR CONSTRUCTION	CHECKED BY	JWL
SCALE AS SHOWN		

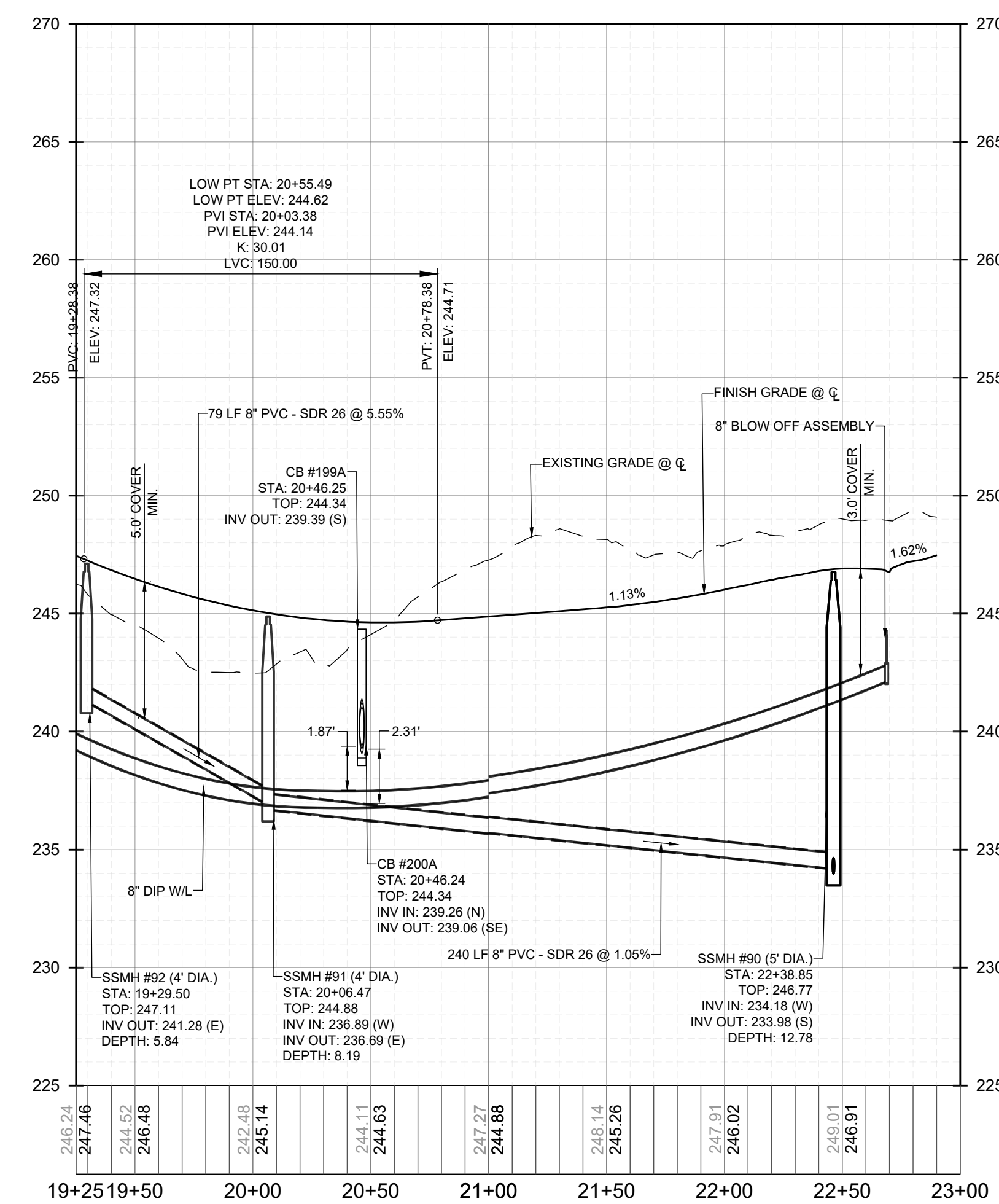
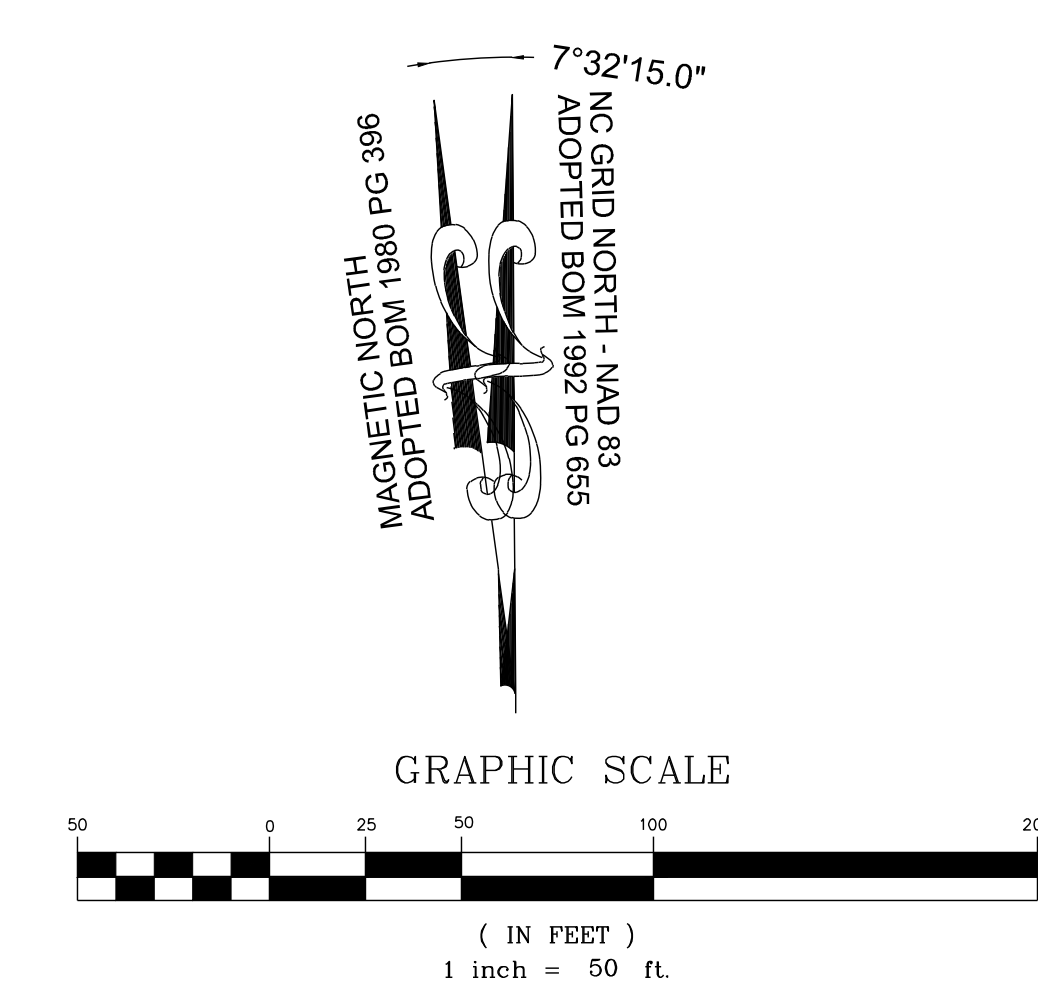
RESERVE @ MITCHELL MILL
TOWN OF ROLESVILLE, WAKE COUNTY, NORTH CAROLINA
CONSTRUCTION PLANS
PROPOSED SOUNDGARDEN COURT - PLAN & PROFILE

DRAWING SHEET
C-11.17

THIS PLANSET AND ANY ASSOCIATED DOCUMENTS ARE PRELIMINARY AND NOT AUTHORIZED FOR CONSTRUCTION UNTIL SIGNED, DATED, AND OFFICIALLY RELEASED FOR CONSTRUCTION BY THE ENGINEER OF RECORD.

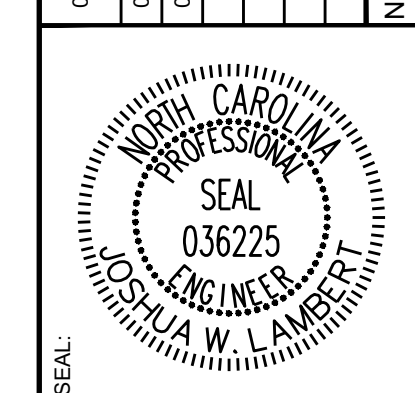


PROPOSED SOUNDGARDEN COURT - PLAN
HORIZONTAL: 1" = 50'



PROPOSED SOUNDGARDEN COURT - PROFILE
VERTICAL: 1" = 5'
HORIZONTAL: 1" = 50'

NO.	REVISIONS	DATE	BY
01	CONSTRUCTION INFRASTRUCTURE DRAWINGS CID-24-04	08/04/2024	SREG
02	TOWN OF ROLESVILLE CID-24-04 V2	11/07/2024	SREG
03	TOWN OF ROLESVILLE CID-24-04 V3	02/07/2024	SREG



STRONGROCK
ENGINEERING GROUP

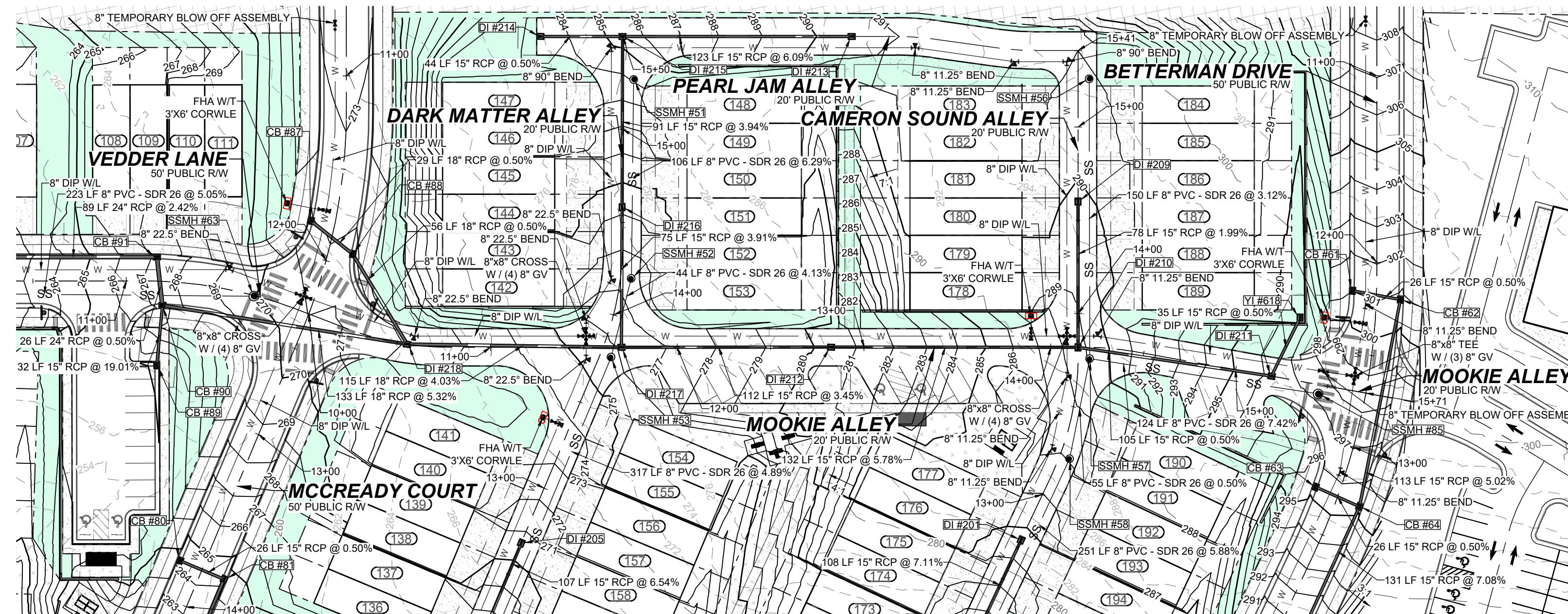
STRONG ROCK ENGINEERING GROUP, PLLC | COMPANY LICENSE # P-2166
305 CHURCH AT NORTH HILLS STREET, SUITE 1110 RALEIGH, NC 27609 | INFORMATION@STRONGROCKGROUP.COM

STRONG ROCK PROJECT	PSP-24-03
NOT FOR CONSTRUCTION	
SCALE	AS SHOWN
DESIGNED BY	JWL
DRAWN BY	SRC
CHECKED BY	JWL

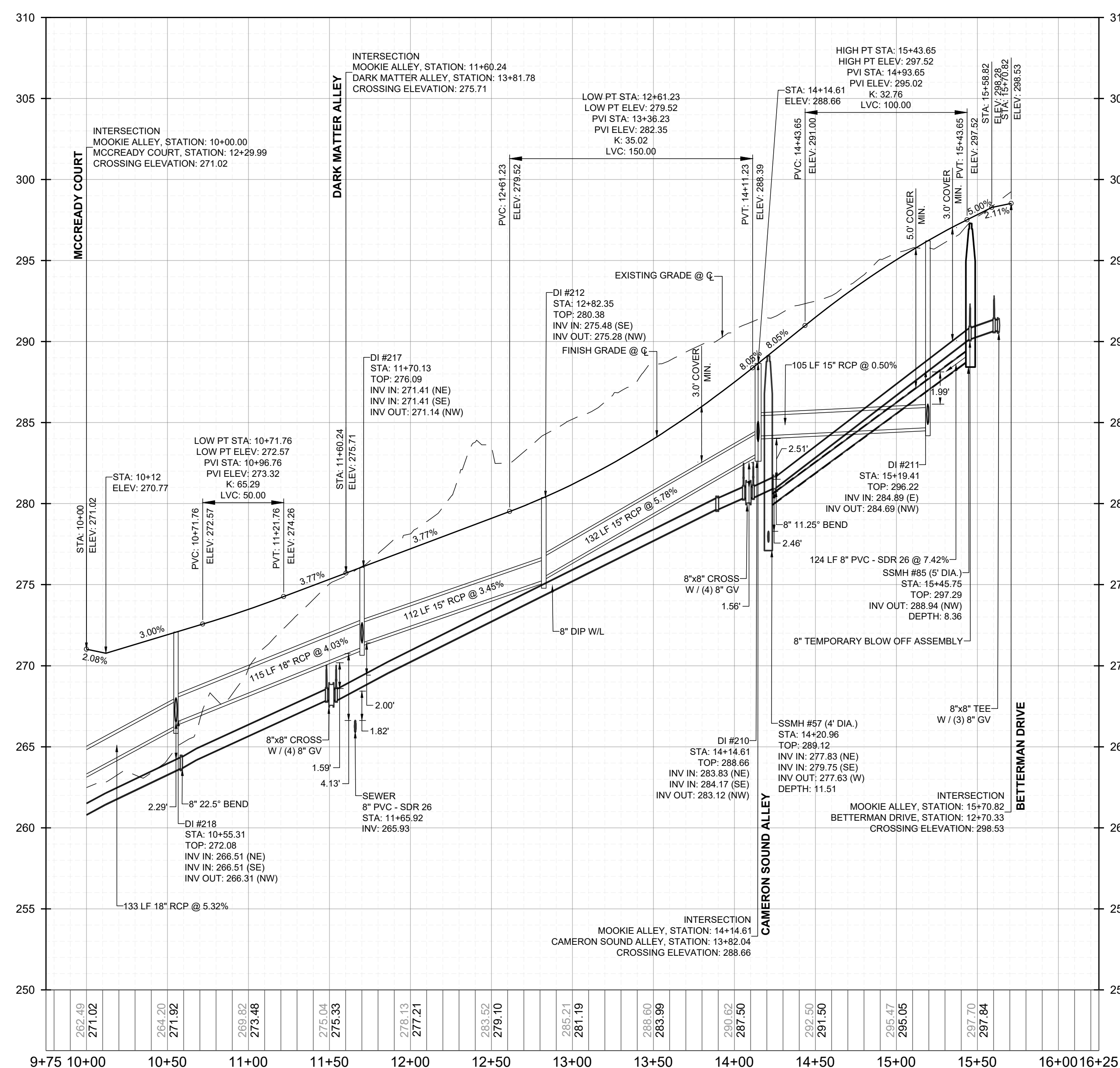
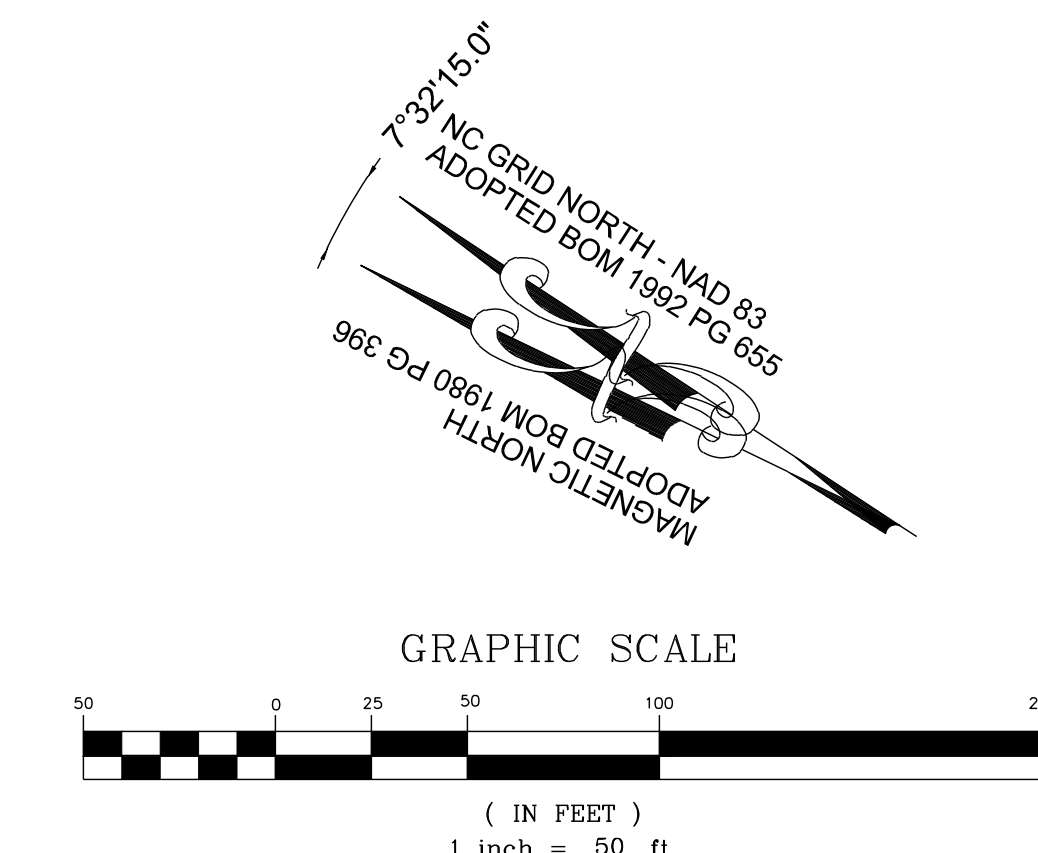
RESERVE @ MITCHELL MILL
TOWN OF ROLESVILLE, WAKE COUNTY, NORTH CAROLINA
CONSTRUCTION PLANS
PROPOSED SOUNDGARDEN COURT - PLAN & PROFILE

DRAWING SHEET
C-11.18

THIS PLANSET AND ANY ASSOCIATED DOCUMENTS ARE PRELIMINARY AND NOT AUTHORIZED FOR CONSTRUCTION UNTIL SIGNED, DATED, AND OFFICIALLY RELEASED FOR CONSTRUCTION BY THE ENGINEER OF RECORD.




PROPOSED MOOKIE ALLEY - PLAN
HORIZONTAL: 1" = 50'



PROPOSED MOOKIE ALLEY - PROFILE
VERTICAL: 1" = 5'
HORIZONTAL: 1" = 50'

NO.	REVISIONS	DATE	BY
01			
02			
03			



STRONGROCK
ENGINEERING GROUP

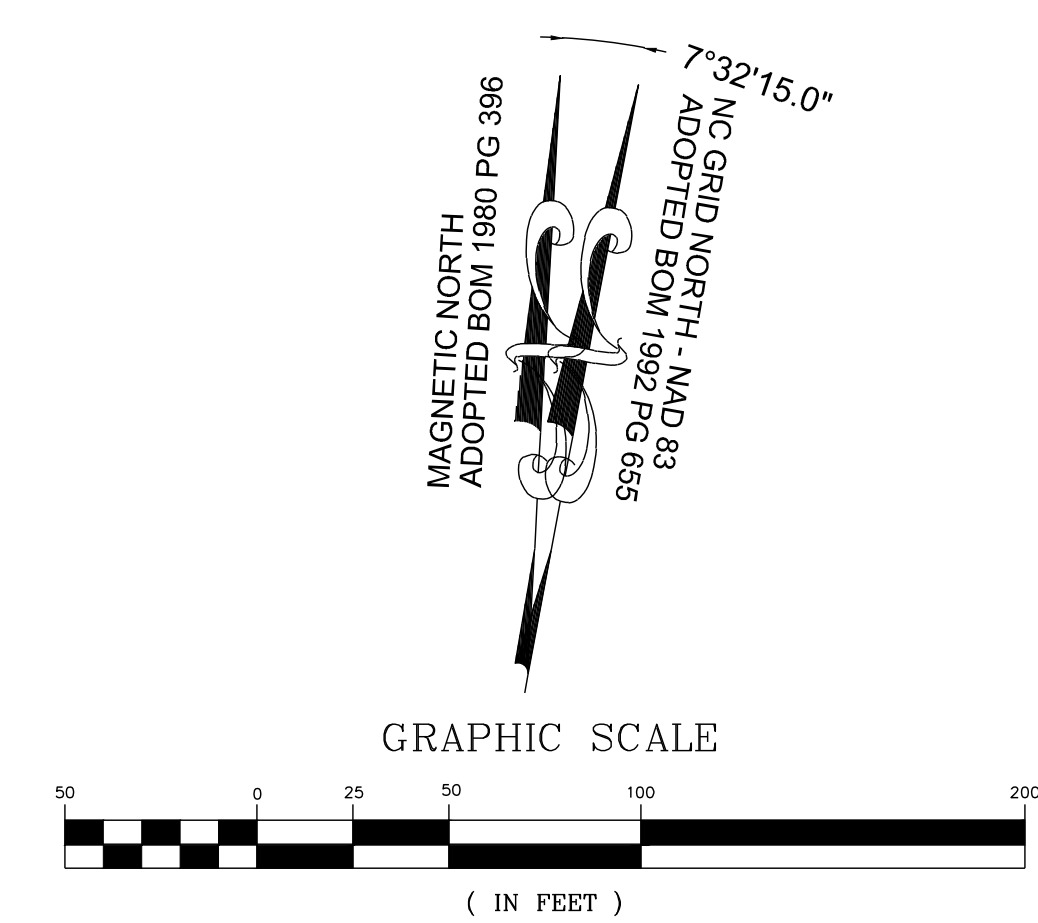
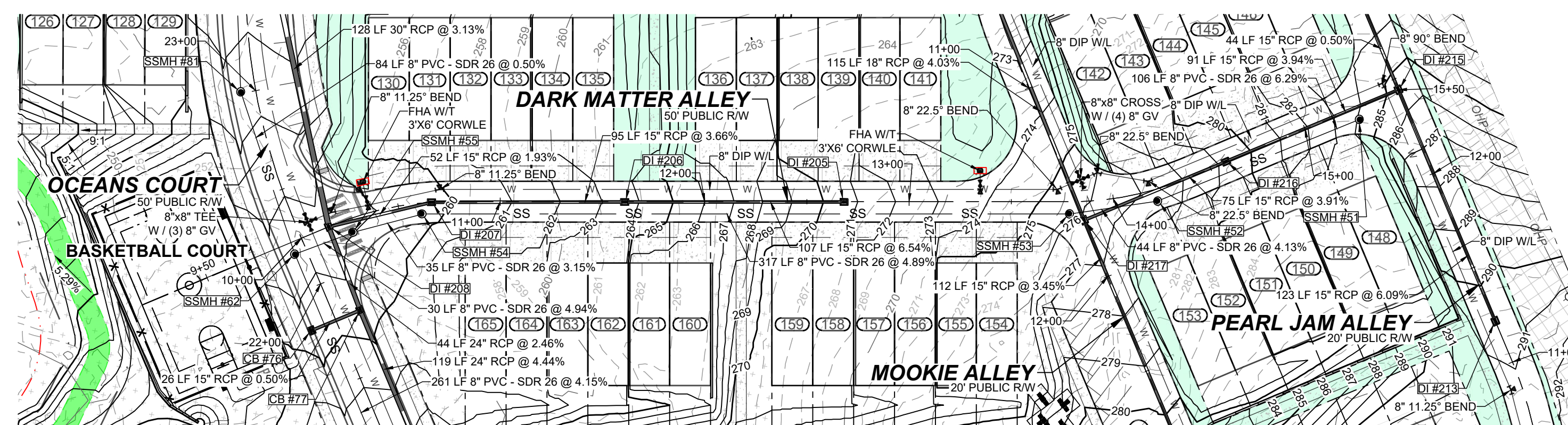
STRONG ROCK ENGINEERING GROUP, PLLC | COMPANY LICENSE # P-2766
305 CHURCH AT NORTH HILLS STREET, SUITE 1110 RALEIGH, NC 27609 | INFORMATION@STRONGROCKGROUP.COM

STRONG ROCK PROJECT	NOT FOR CONSTRUCTION	SCALE	DESIGNED BY	DRAWN BY	CHECKED BY
PSP-24-03		AS SHOWN	JWL	SRG	JWL

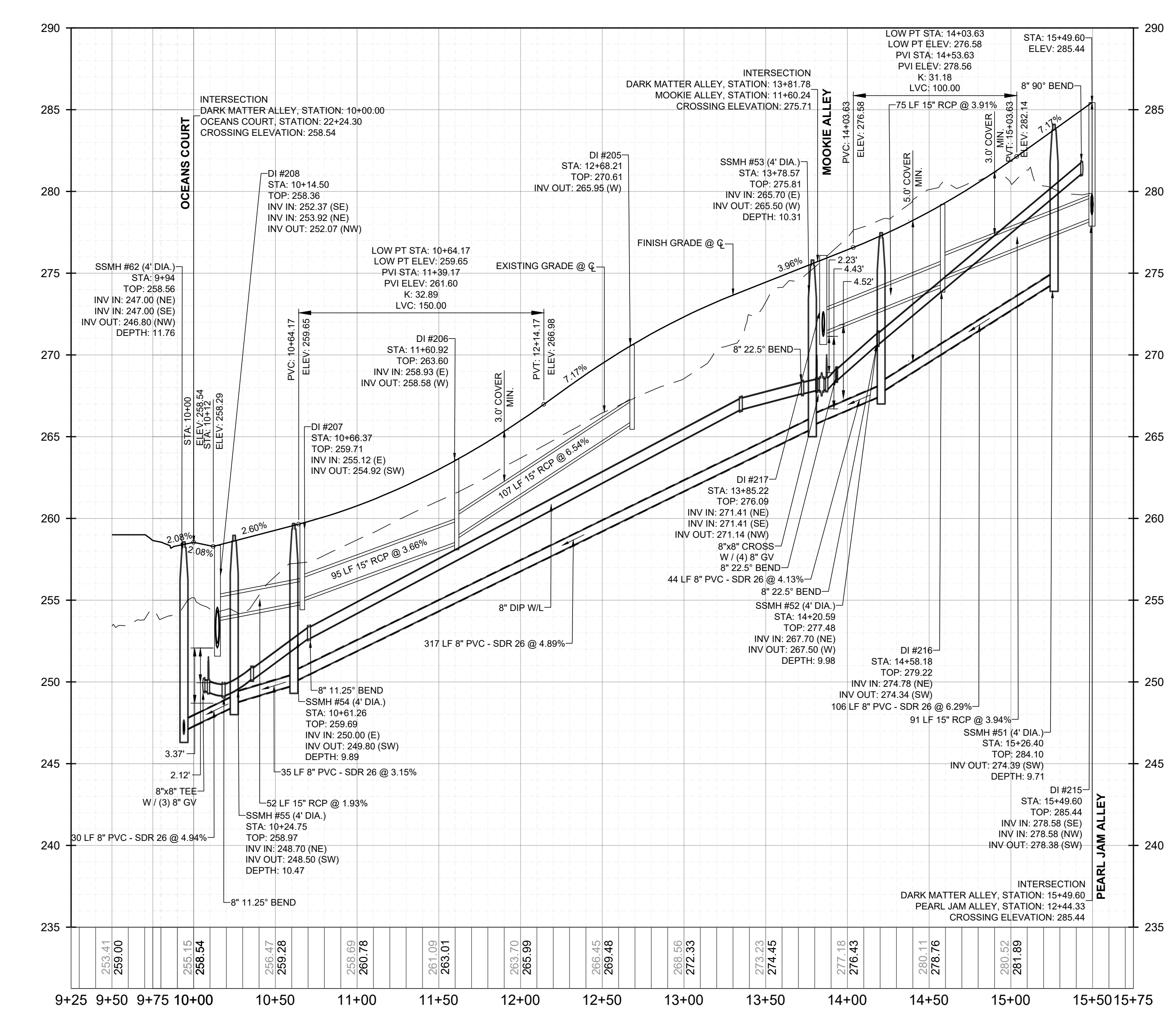
RESERVE @ MITCHELL MILL
TOWN OF ROLESVILLE, WAKE COUNTY, NORTH CAROLINA
CONSTRUCTION PLANS
PROPOSED MOOKIE ALLEY - PLAN & PROFILE

DRAWING SHEET
C-11.20

THIS PLANSET AND ANY ASSOCIATED DOCUMENTS ARE PRELIMINARY AND NOT AUTHORIZED FOR CONSTRUCTION UNTIL SIGNED, DATED, AND OFFICIALLY RELEASED FOR CONSTRUCTION BY THE ENGINEER OF RECORD.

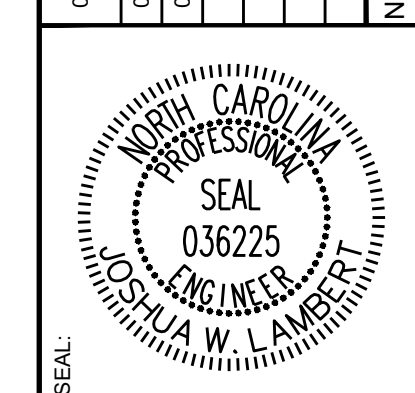


PROPOSED DARK MATTER ALLEY - PLAN
HORIZONTAL: 1" = 50'



PROPOSED DARK MATTER ALLEY - PROFILE
VERTICAL: 1" = 5'
HORIZONTAL: 1" = 50'

NO.	REVISIONS	DATE	BY
01			
02			
03			



STRONGROCK
ENGINEERING GROUP

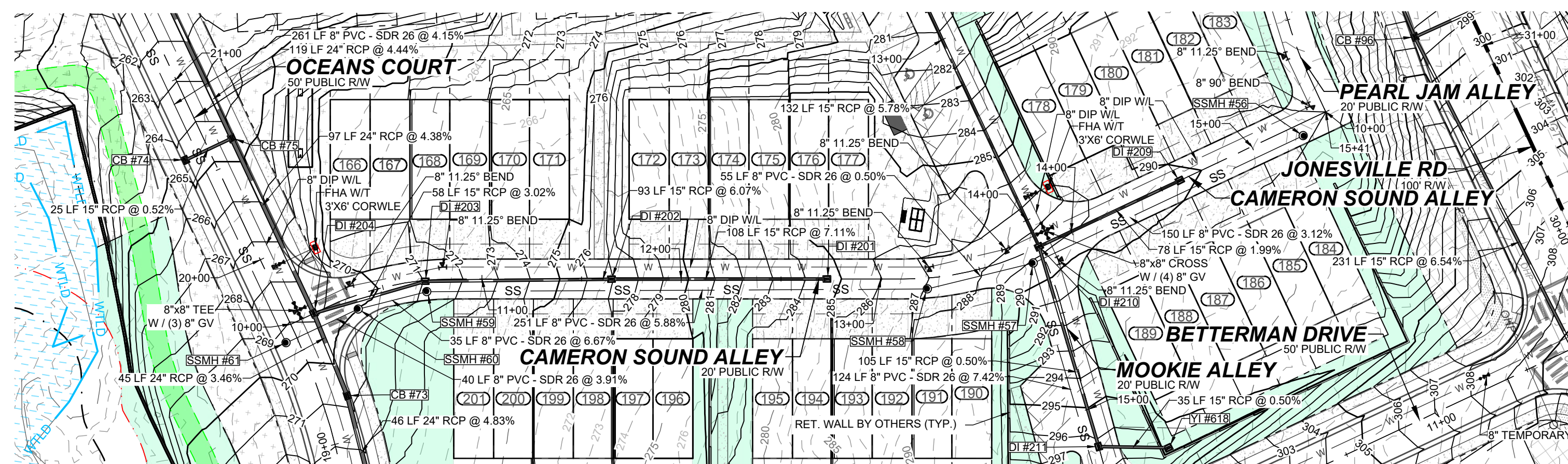
STRONG ROCK ENGINEERING GROUP, PLLC | COMPANY LICENSE # P-2166
305 CHURCH AT NORTH HILLS STREET, SUITE 1110 RALEIGH, NC 27609 | INFORMATION@STRONGROCKGROUP.COM

STRONG ROCK PROJECT	NOT FOR CONSTRUCTION	SCALE	DESIGNED BY	DRAWN BY	CHECKED BY
PSP-24-03	AS SHOWN	JWL	SRG	JWL	JWL

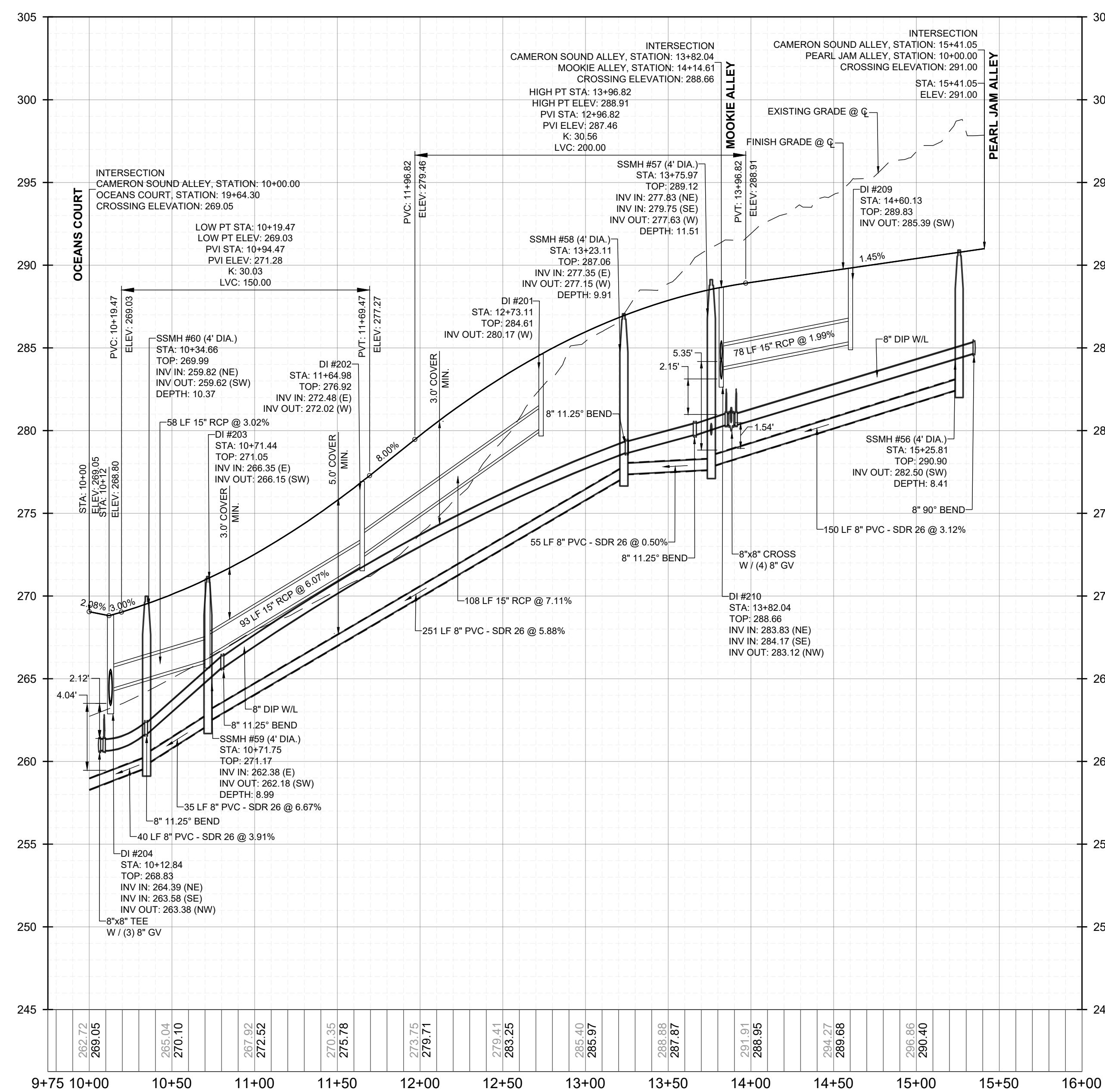
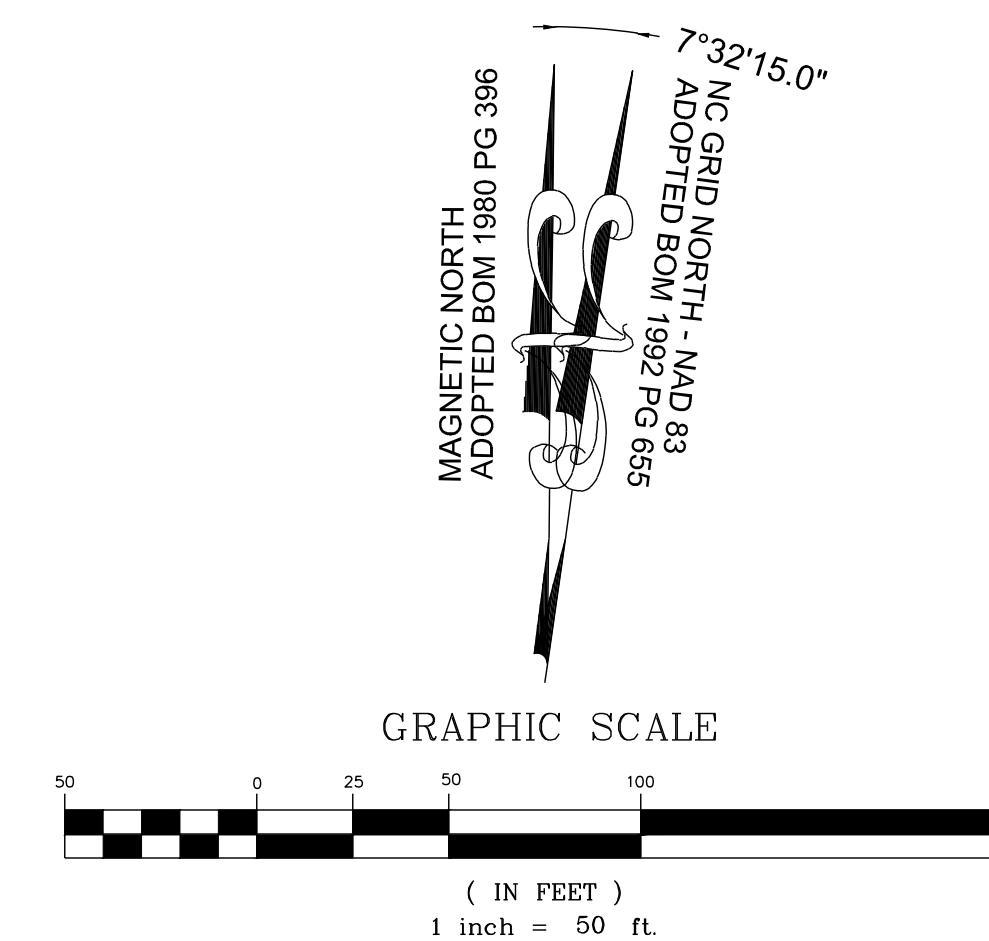
RESERVE @ MITCHELL MILL
TOWN OF ROLESVILLE, WAKE COUNTY, NORTH CAROLINA
CONSTRUCTION PLANS
PROPOSED DARK MATTER ALLEY
- PLAN & PROFILE

DRAWING SHEET
C-11.21

THIS PLANSET AND ANY ASSOCIATED DOCUMENTS ARE PRELIMINARY AND NOT AUTHORIZED FOR CONSTRUCTION UNTIL SIGNED, DATED, AND OFFICIALLY RELEASED FOR CONSTRUCTION BY THE ENGINEER OF RECORD.

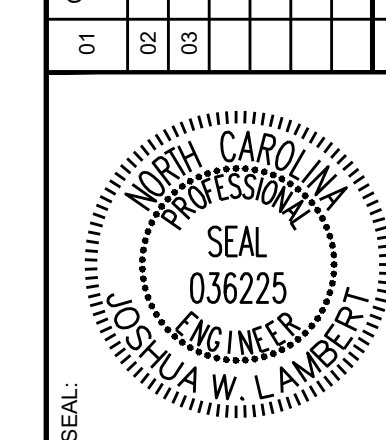


PROPOSED CAMERON SOUND ALLEY - PLAN
HORIZONTAL: 1" = 50'



PROPOSED CAMERON SOUND ALLEY - PROFILE
VERTICAL: 1" = 5'
HORIZONTAL: 1" = 50'

NO.	REVISIONS	DATE	BY
01			
02			
03			



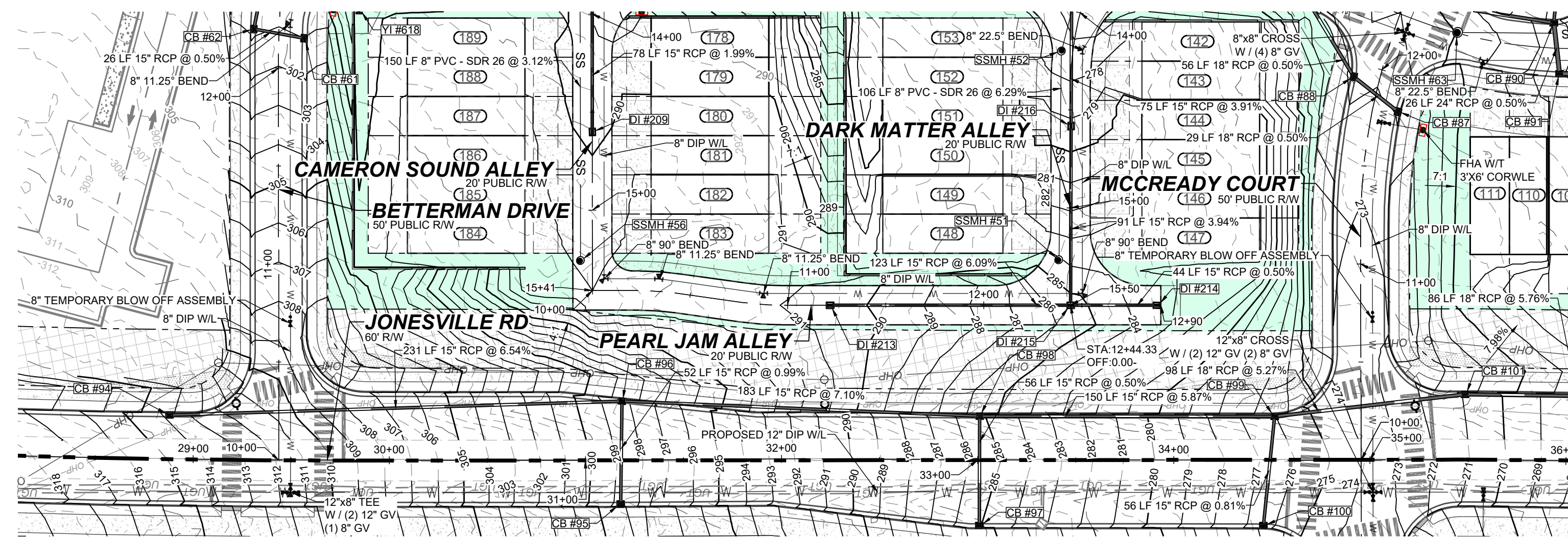
STRONGROCK
ENGINEERING GROUP
305 CHURCH AT NORTH HILLS STREET, SUITE 1110 RALEIGH, NC 27609 | INFORMATION@STRONGROCKGROUP.COM

STRONG ROCK PROJECT	STRONG ROCK PROJECT
PSP-24-03	PSP-24-03
NOT FOR CONSTRUCTION	NOT FOR CONSTRUCTION
SCALE AS SHOWN	SCALE AS SHOWN
DESIGNED BY JWL	DESIGNED BY JWL
DRAWN BY SRG	DRAWN BY SRG
CHECKED BY JWL	CHECKED BY JWL

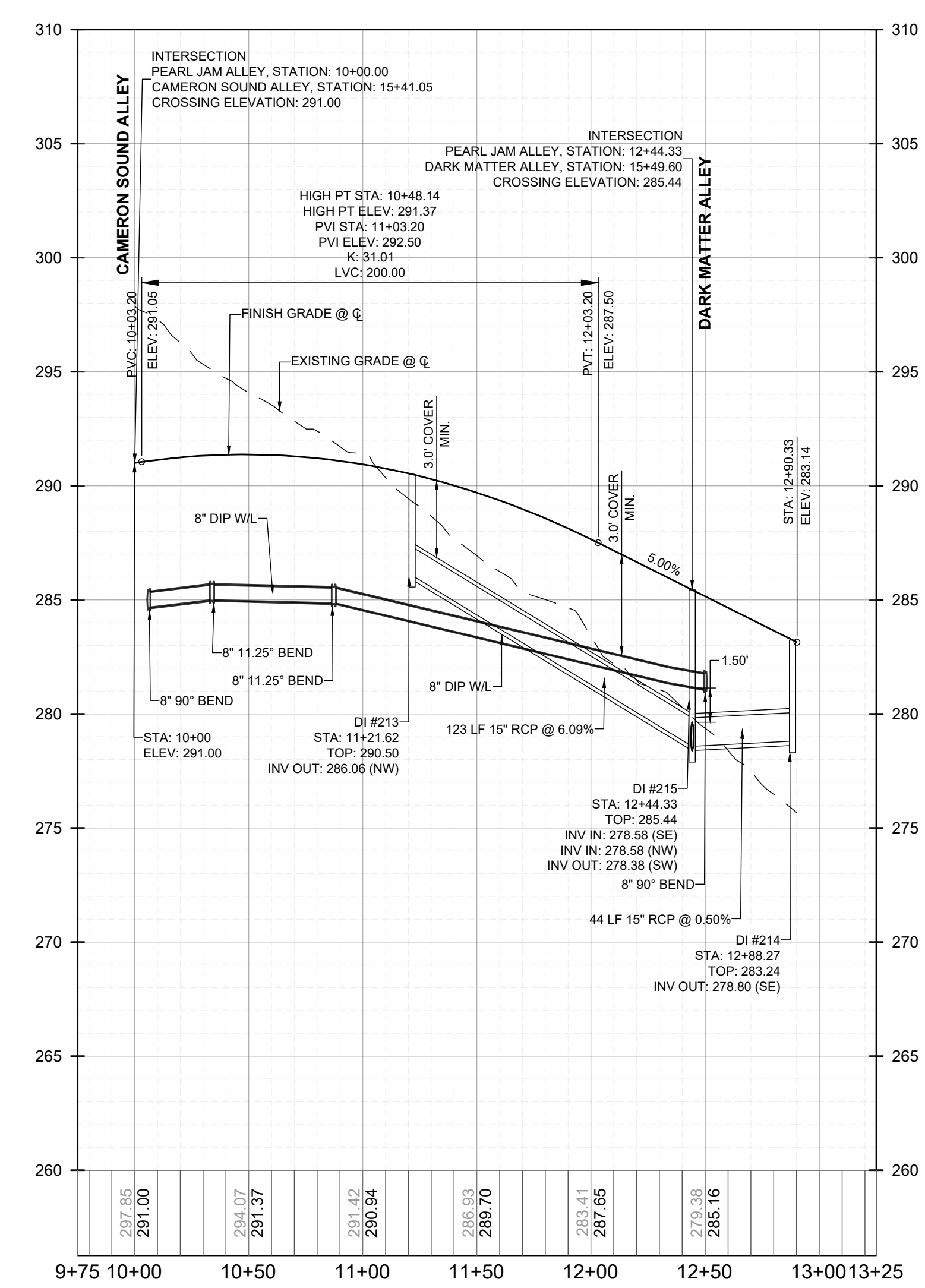
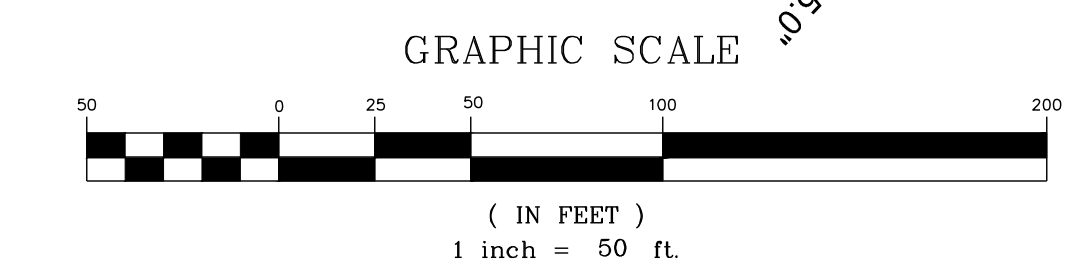
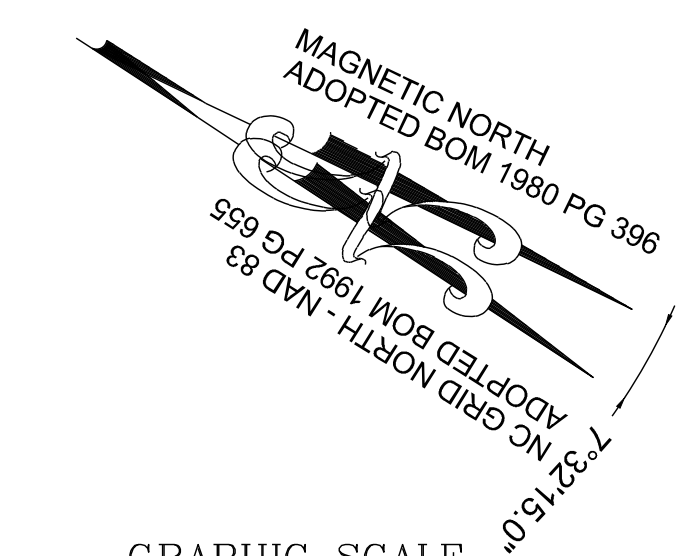
RESERVE @ MITCHELL MILL
TOWN OF ROLESVILLE, WAKE COUNTY, NORTH CAROLINA
CONSTRUCTION PLANS
PROPOSED CAMERON SOUND ALLEY
- PLAN & PROFILE

DRAWING SHEET
C-11.22

THIS PLANSET AND ANY ASSOCIATED DOCUMENTS ARE PRELIMINARY AND NOT AUTHORIZED FOR CONSTRUCTION UNTIL SIGNED, DATED, AND OFFICIALLY RELEASED FOR CONSTRUCTION BY THE ENGINEER OF RECORD.

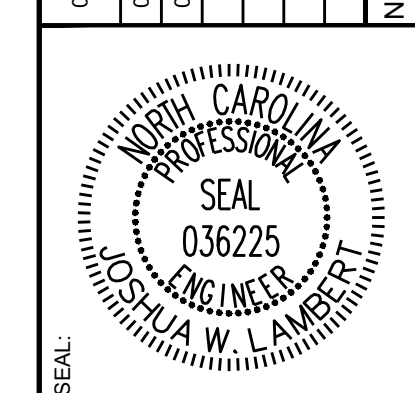


PROPOSED PEARL JAM ALLEY - PLAN
HORIZONTAL: 1" = 50'



PROPOSED PEARL JAM ALLEY - PROFILE
VERTICAL: 1" = 5'
HORIZONTAL: 1" = 50'

NO.	REVISIONS	DATE	BY
01	CONSTRUCTION INFRASTRUCTURE DRAWINGS CID-24-04	08/04/2024	SREG
02	TOWN OF ROLESVILLE CID-24-04 V2	11/07/2024	SREG
03	TOWN OF ROLESVILLE CID-24-04 V3	02/07/2024	SREG



STRONGROCK
ENGINEERING GROUP

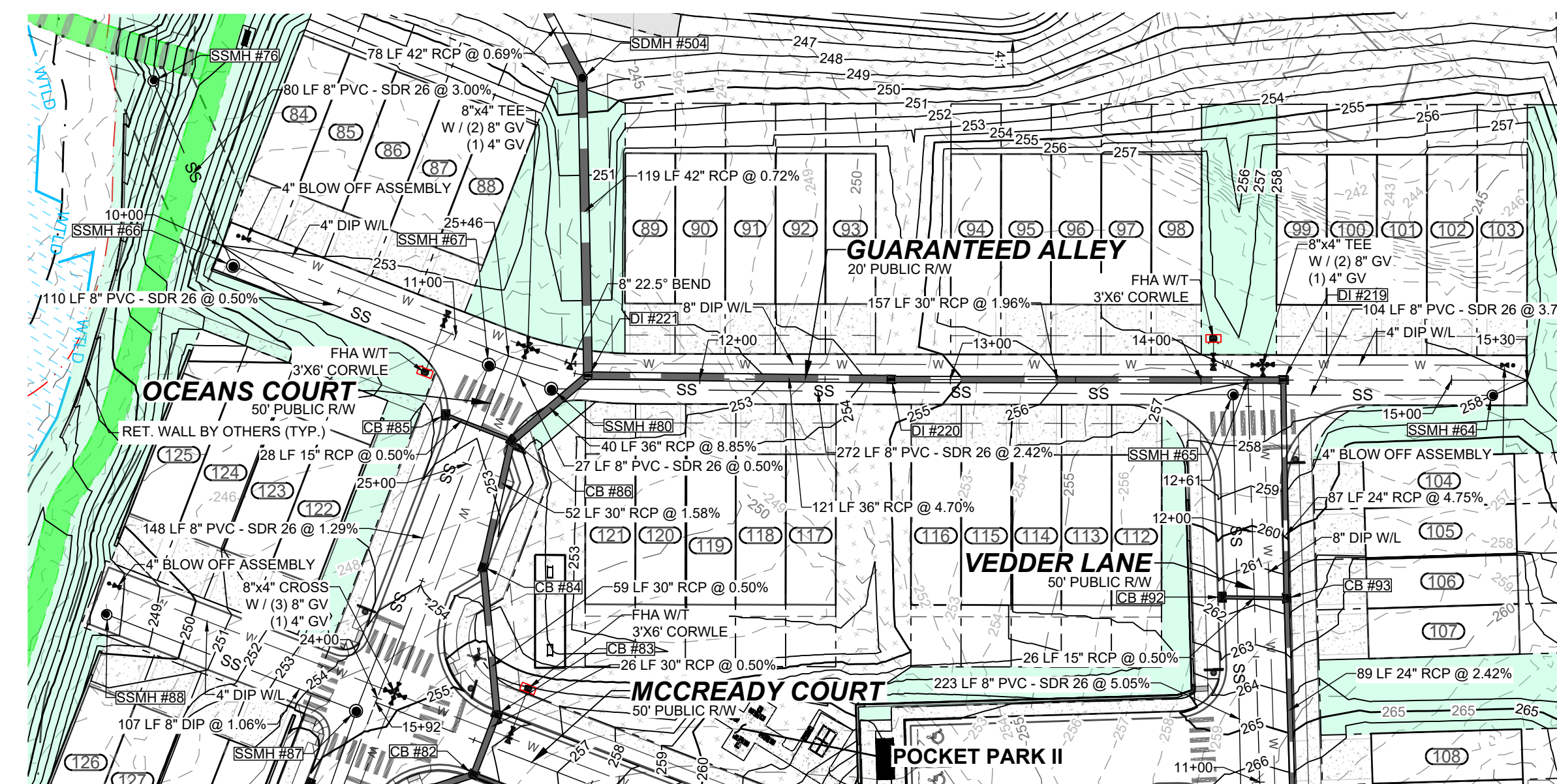
STRONG ROCK ENGINEERING GROUP, PLLC | COMPANY LICENSE # P-2166
305 CHURCH AT NORTH HILLS STREET, SUITE 1110 RALEIGH, NC 27609 | INFORMATION@STRONGROCKGROUP.COM

STRONG ROCK PROJECT P-24-03	NOT FOR CONSTRUCTION	SCALE AS SHOWN	DESIGNED BY JWL	DRAWN BY SRG	CHECKED BY JWL
-----------------------------	----------------------	----------------	-----------------	--------------	----------------

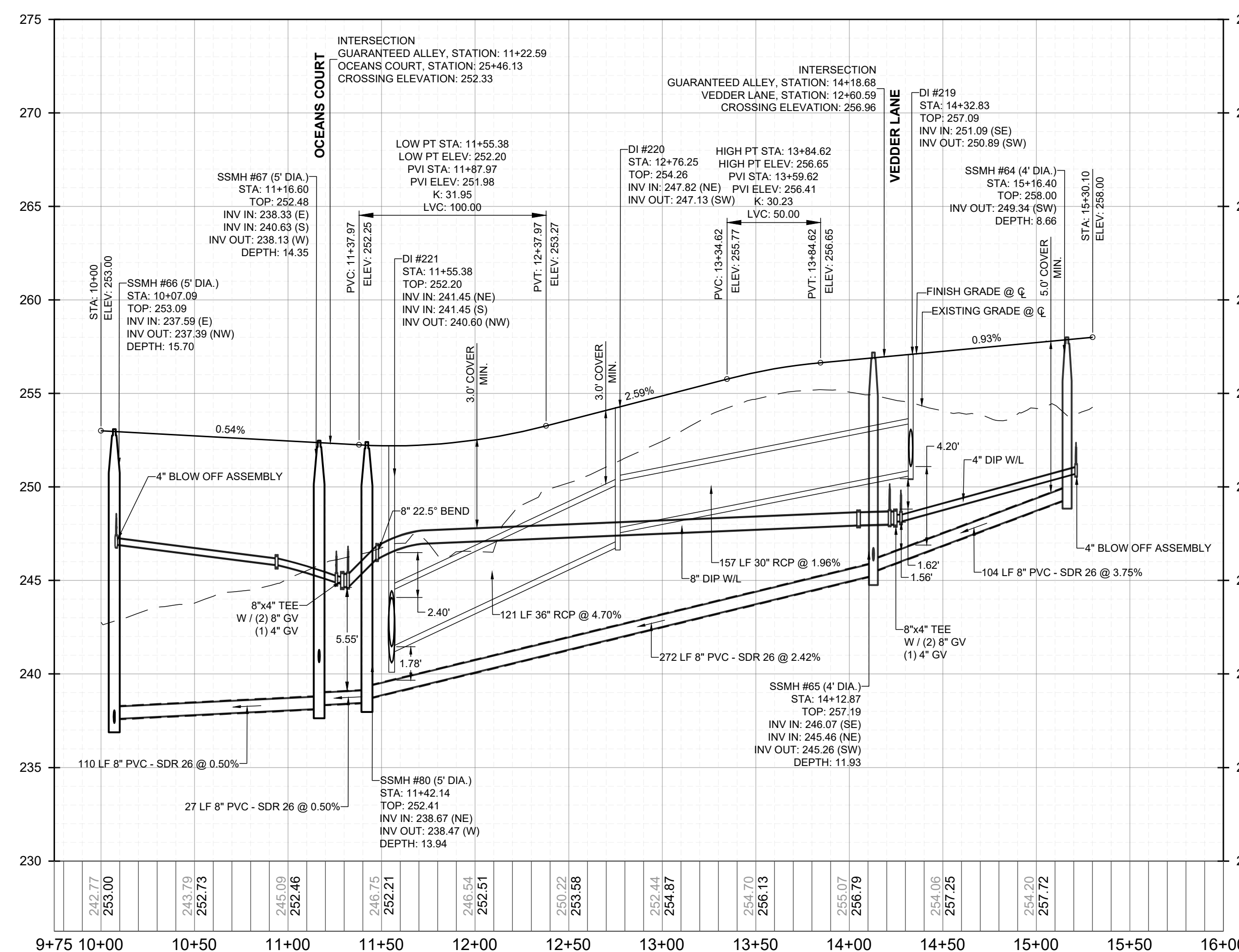
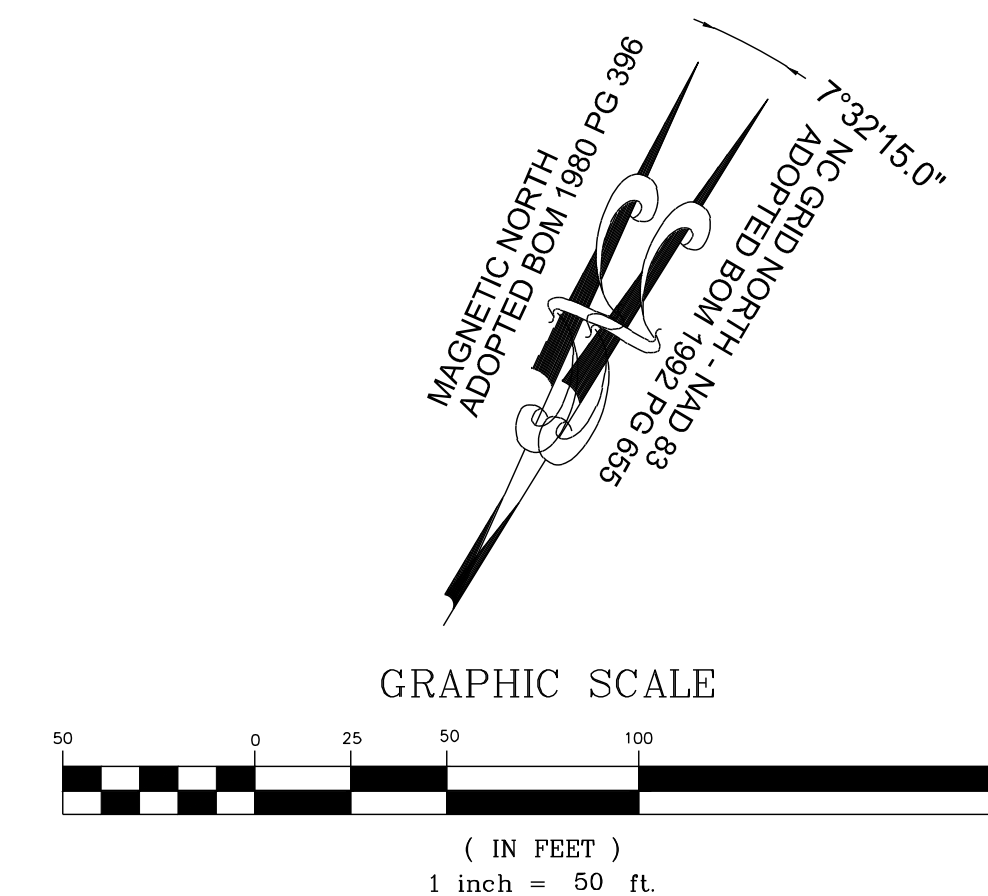
RESERVE @ MITCHELL MILL
TOWN OF ROLESVILLE, WAKE COUNTY, NORTH CAROLINA
CONSTRUCTION PLANS
PROPOSED PEARL JAM ALLEY - PLAN & PROFILE

DRAWING SHEET
C-11.23

THIS PLANSET AND ANY ASSOCIATED DOCUMENTS ARE PRELIMINARY AND NOT AUTHORIZED FOR CONSTRUCTION UNTIL SIGNED, DATED, AND OFFICIALLY RELEASED FOR CONSTRUCTION BY THE ENGINEER OF RECORD.

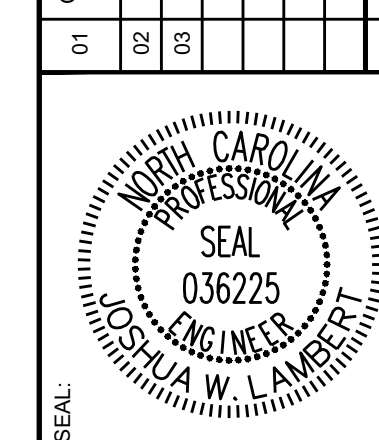


PROPOSED GUARANTEED ALLEY - PLAN
HORIZONTAL: 1" = 50'



PROPOSED GUARANTEED ALLEY - PROFILE
VERTICAL: 1" = 5'
HORIZONTAL: 1" = 50'

NO.	DATE	REVISIONS
01	08/04/2024	CONSTRUCTION INFRASTRUCTURE DRAWINGS CID-24-04
02	11/07/2024	TOWN OF ROLESVILLE CID-24-04 V2
03	02/07/2024	TOWN OF ROLESVILLE CID-24-04 V3



STRONGROCK
ENGINEERING GROUP

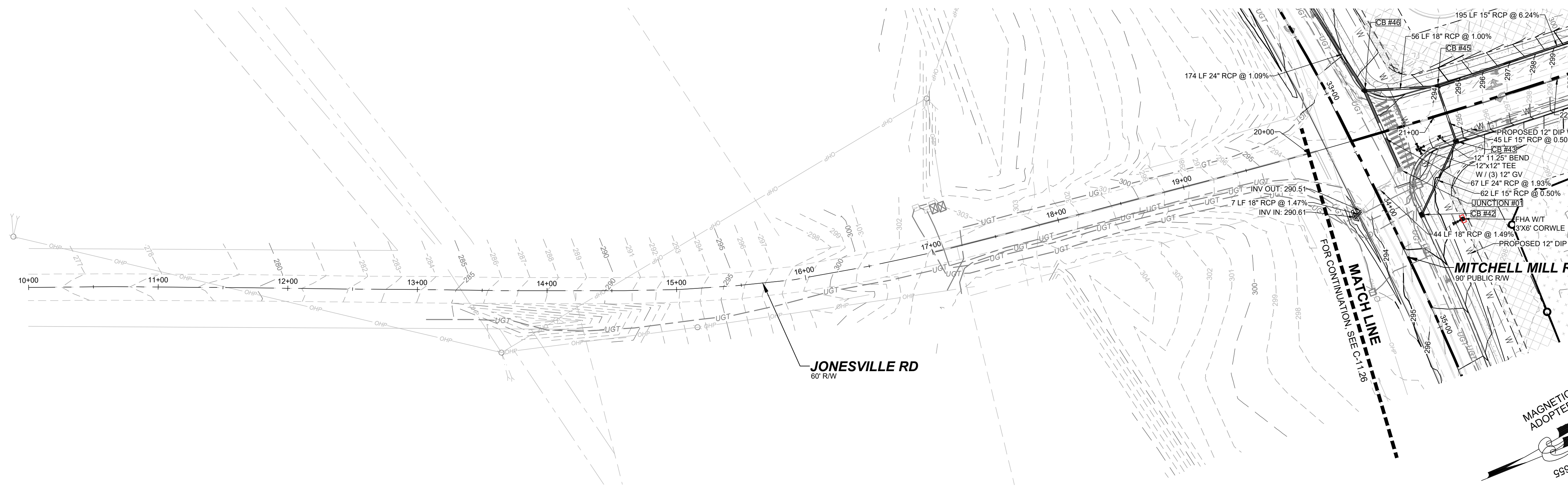
STRONG ROCK ENGINEERING GROUP, PLLC | COMPANY LICENSE # P-2166
305 CHURCH AT NORTH HILLS STREET, SUITE 1110 RALEIGH, NC 27609 | INFORMATION@STRONGROCKGROUP.COM

STRONG ROCK PROJECT	STRONG ROCK PROJECT
PSP-24-03	PSP-24-03
NOT FOR CONSTRUCTION	NOT FOR CONSTRUCTION
SCALE AS SHOWN	SCALE AS SHOWN
DESIGNED BY JWL	DESIGNED BY JWL
DRAWN BY SRG	DRAWN BY SRG
CHECKED BY JWL	CHECKED BY JWL

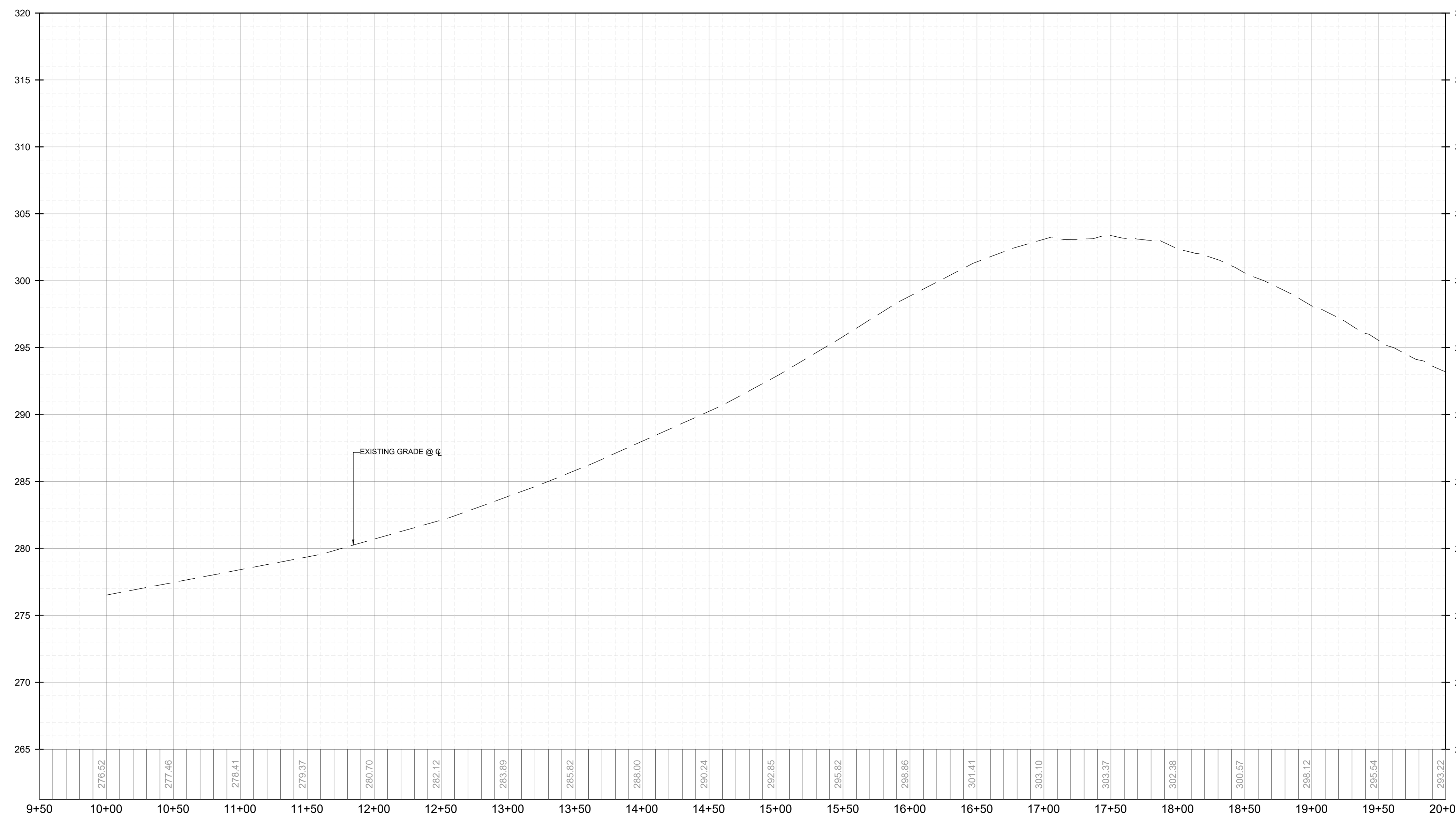
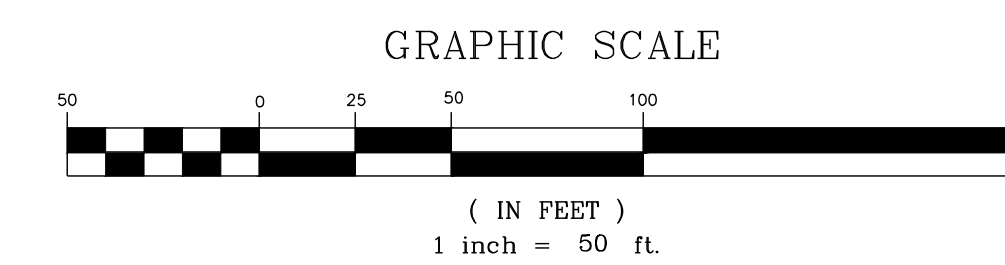
RESERVE @ MITCHELL MILL
TOWN OF ROLESVILLE, WAKE COUNTY, NORTH CAROLINA
CONSTRUCTION PLANS
PROPOSED GUARANTEED ALLEY - PLAN & PROFILE

DRAWING SHEET
C-11.24

THIS PLANSET AND ANY ASSOCIATED DOCUMENTS ARE PRELIMINARY AND NOT AUTHORIZED FOR CONSTRUCTION UNTIL SIGNED, DATED, AND OFFICIALLY RELEASED FOR CONSTRUCTION BY THE ENGINEER OF RECORD.

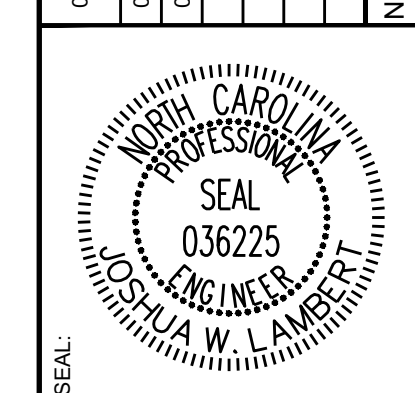


OFF-SITE JONESVILLE RD - PLAN
HORIZONTAL: 1" = 50'



OFF-SITE JONESVILLE RD - PROFILE
VERTICAL: 1" = 5'
HORIZONTAL: 1" = 50'

NO.	REVISIONS	DATE	BY
01			
02			
03			



STRONGROCK
ENGINEERING GROUP

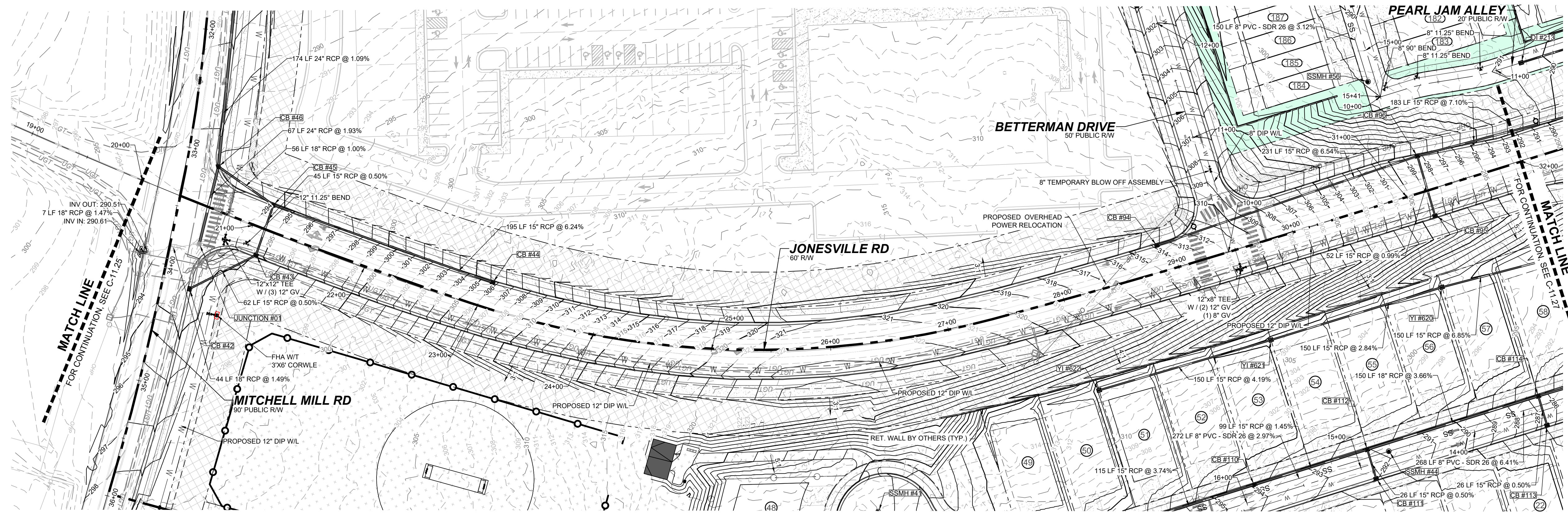
STRONG ROCK ENGINEERING GROUP, PLLC | COMPANY LICENSE # P-2166
305 CHURCH AT NORTH HILLS STREET, SUITE 1110 RALEIGH, NC 27609 | INFORMATION@STRONGROCKGROUP.COM

STRONG ROCK PROJECT	PSP-24-03
NOT FOR CONSTRUCTION	
SCALE	AS SHOWN
DESIGNED BY	JWL
DRAWN BY	SRG
CHECKED BY	JWL

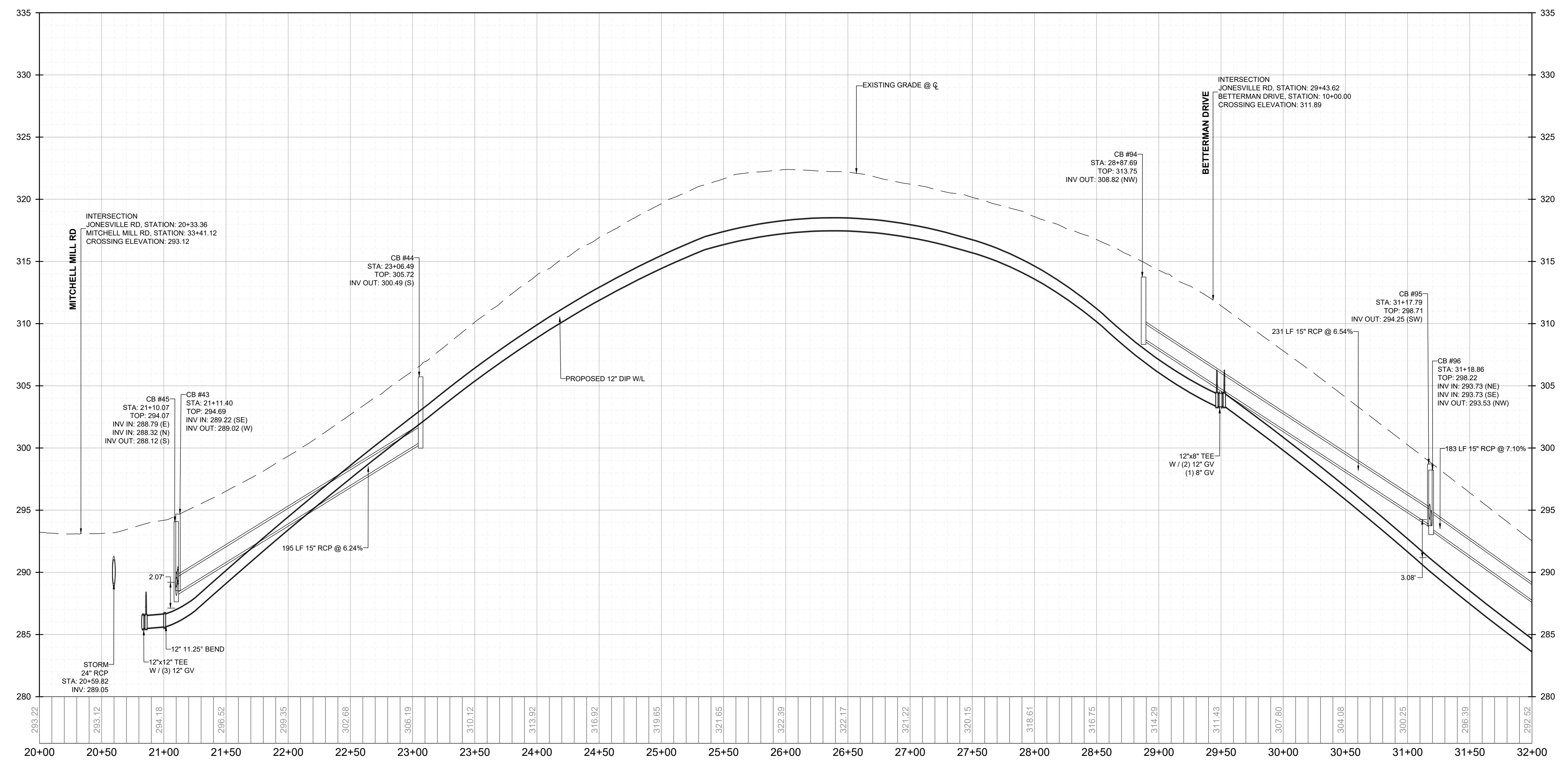
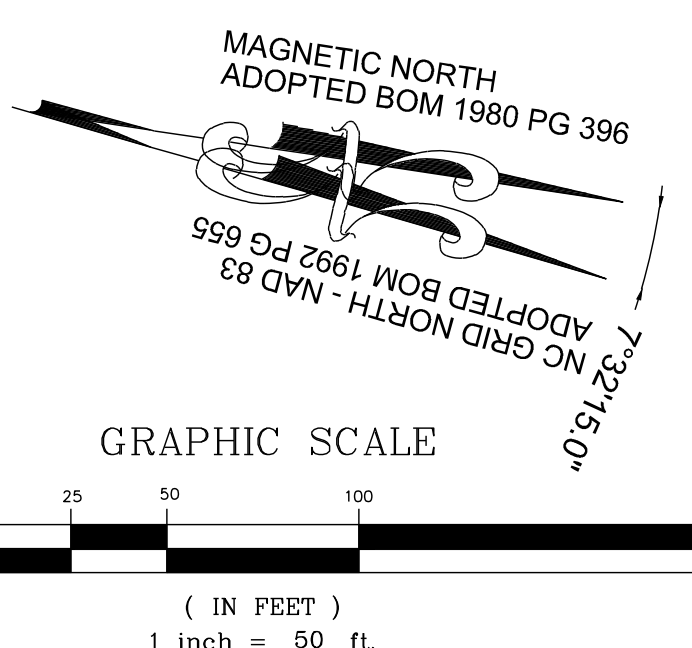
RESERVE @ MITCHELL MILL
TOWN OF ROLESVILLE, WAKE COUNTY, NORTH CAROLINA
CONSTRUCTION PLANS
OFF-SITE JONESVILLE RD -
PLAN & PROFILE

DRAWING SHEET
C-11.25

THIS PLANSET AND ANY ASSOCIATED DOCUMENTS ARE PRELIMINARY AND NOT AUTHORIZED FOR CONSTRUCTION UNTIL SIGNED, DATED, AND OFFICIALLY RELEASED FOR CONSTRUCTION BY THE ENGINEER OF RECORD.

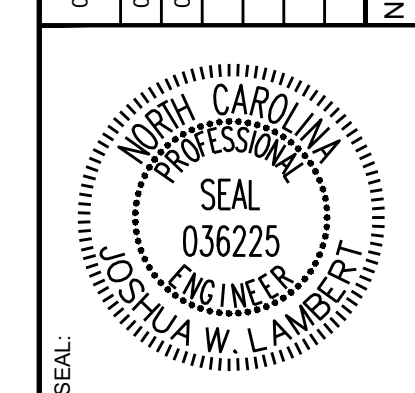


OFF-SITE JONESVILLE RD - PLAN
HORIZONTAL: 1" = 50'



OFF-SITE JONESVILLE RD - PROFILE
VERTICAL: 1" = 5'
HORIZONTAL: 1" = 50'

NO.	REVISIONS	DATE	BY
01			
02			
03			



STRONGROCK
ENGINEERING GROUP

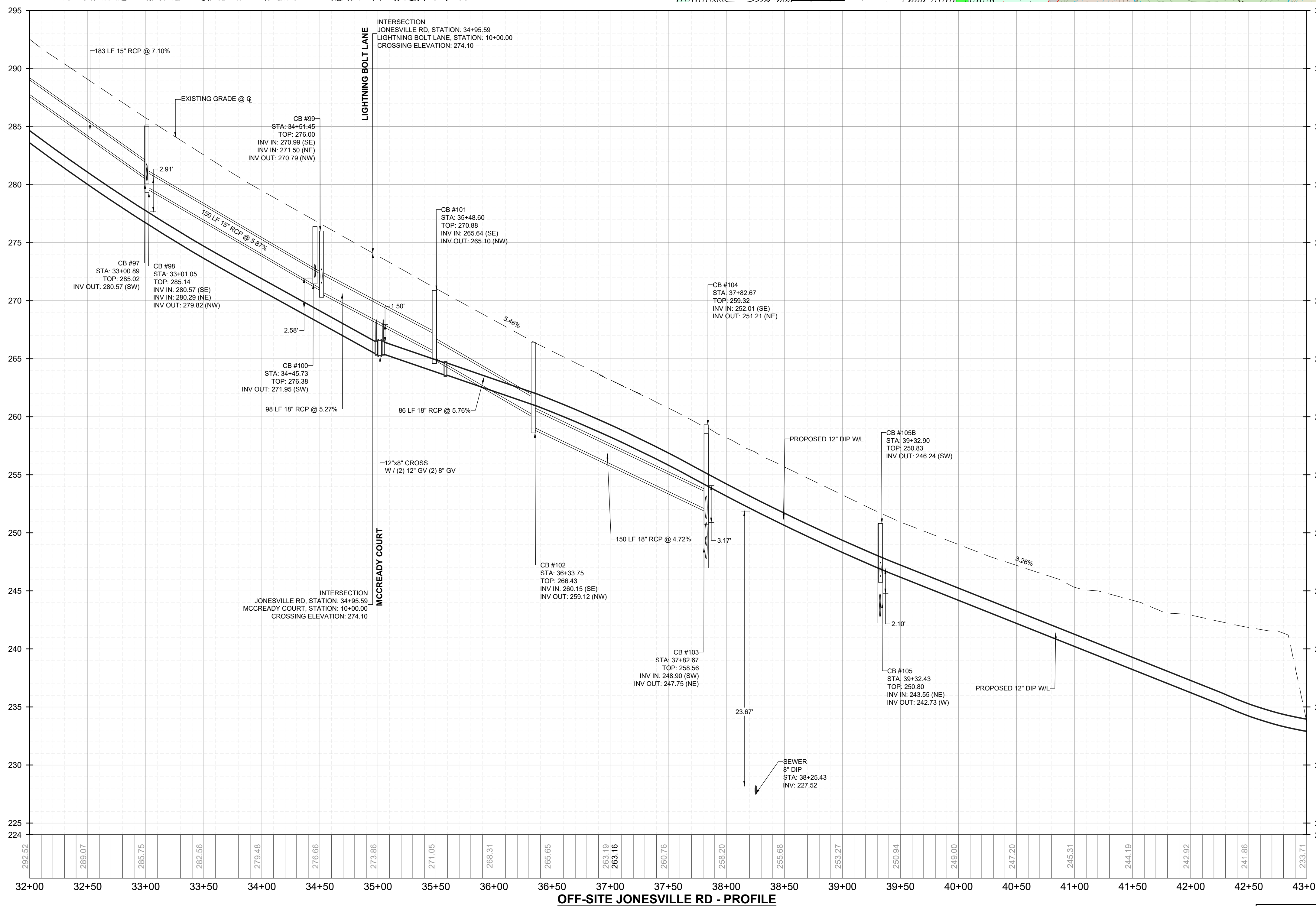
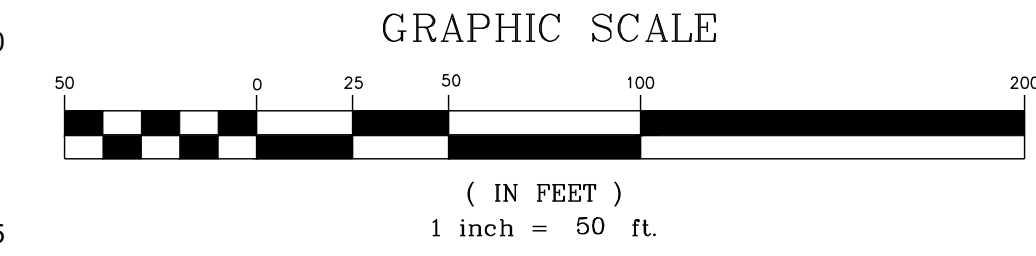
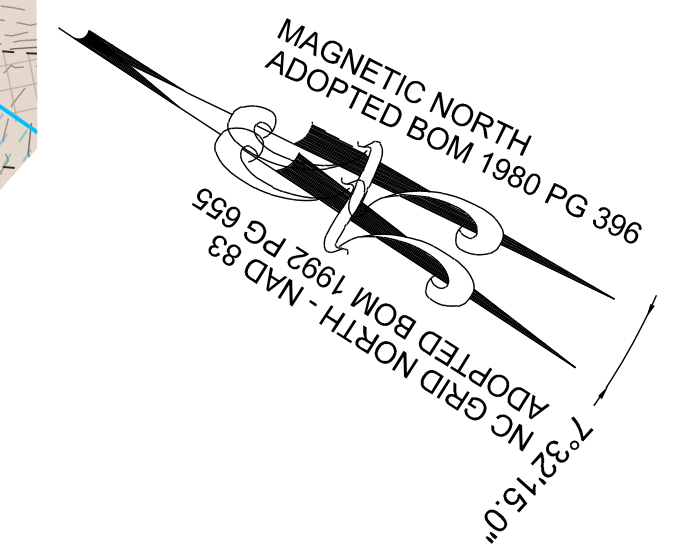
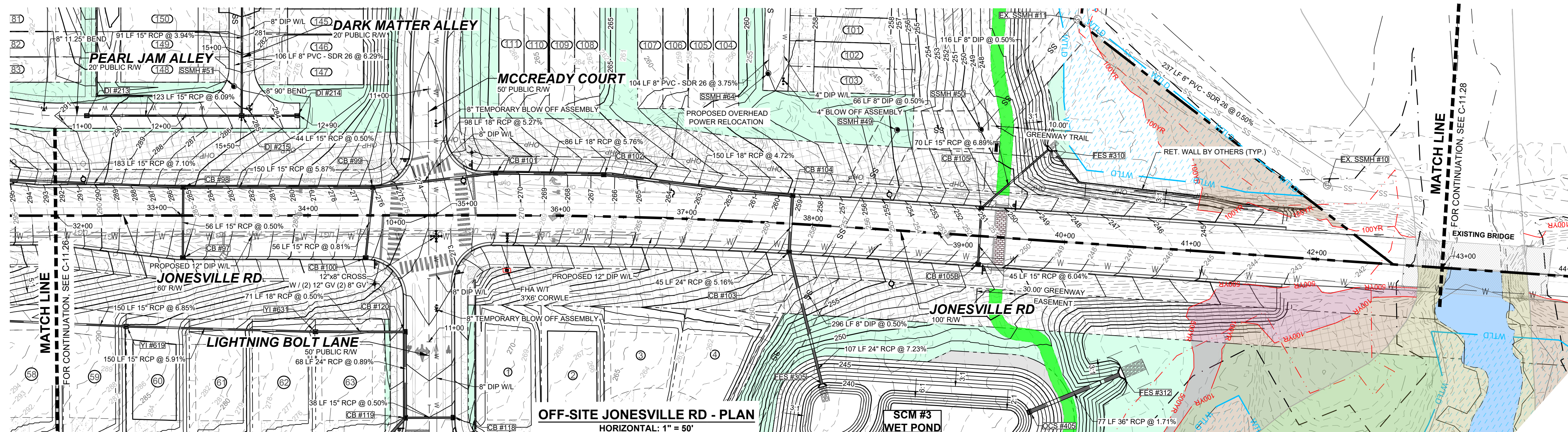
STRONG ROCK ENGINEERING GROUP, PLLC | COMPANY LICENSE # P-2166
305 CHURCH AT NORTH HILLS STREET, SUITE 1110 RALEIGH, NC 27609 | INFORMATION@STRONGROCKGROUP.COM

STRONG ROCK PROJECT	NOT FOR CONSTRUCTION	SCALE	DESIGNED BY	DRAWN BY	CHECKED BY
PSP-24-03	AS SHOWN	JWL	SRG	JWL	JWL


RESERVE @ MITCHELL MILL
TOWN OF ROLESVILLE, WAKE COUNTY, NORTH CAROLINA
CONSTRUCTION PLANS
OFF-SITE JONESVILLE RD -
PLAN & PROFILE

DRAWING SHEET
C-11.26

THIS PLANSET AND ANY ASSOCIATED DOCUMENTS ARE PRELIMINARY AND NOT AUTHORIZED FOR CONSTRUCTION UNTIL SIGNED, DATED, AND OFFICIALLY RELEASED FOR CONSTRUCTION BY THE ENGINEER OF RECORD.



NO.	REVISIONS	DATE	BY
01	CONSTRUCTION INFRASTRUCTURE DRAWINGS CID-24-04	08/04/2024	SREG
02	TOWN OF ROLESVILLE CID-24-04 V2	11/07/2024	SREG
03	TOWN OF ROLESVILLE CID-24-04 V3	02/07/2024	SREG



STRONGROCK
ENGINEERING GROUP

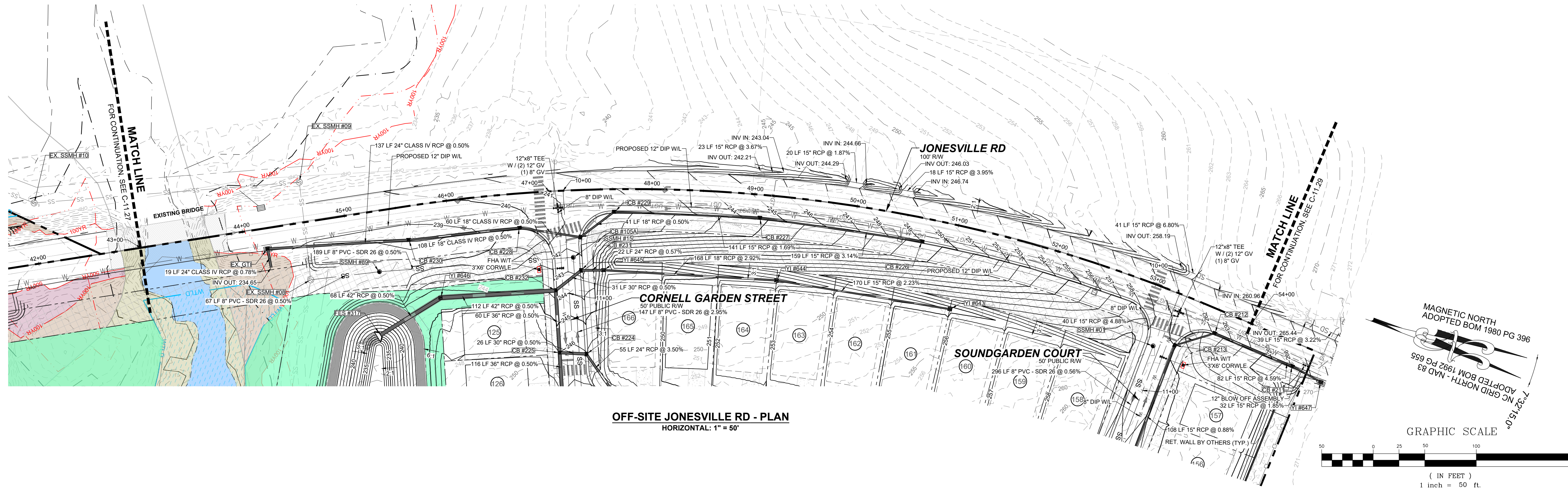
STRONG ROCK ENGINEERING GROUP, PLLC | COMPANY LICENSE # P-2166
305 CHURCH AT NORTH HILLS STREET, SUITE 1110 RALEIGH, NC 27609 | INFORMATION@STRONGROCKGROUP.COM

STRONG ROCK PROJECT	STRONG ROCK PROJECT P-24-03
NOT FOR CONSTRUCTION	NOT FOR CONSTRUCTION
SCALE	AS SHOWN
DESIGNED BY	JWL
DRAWN BY	SRG
CHECKED BY	JWL

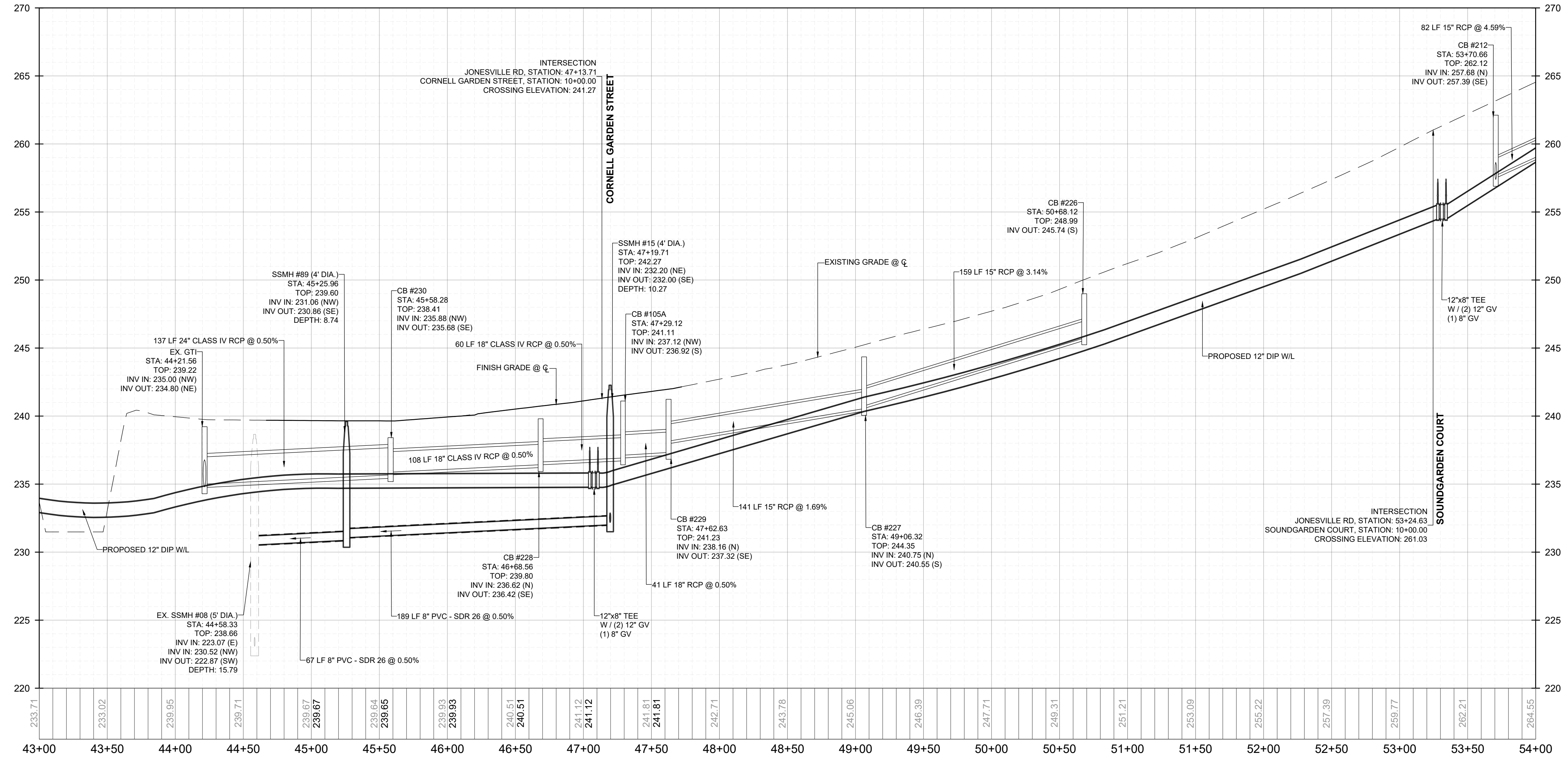
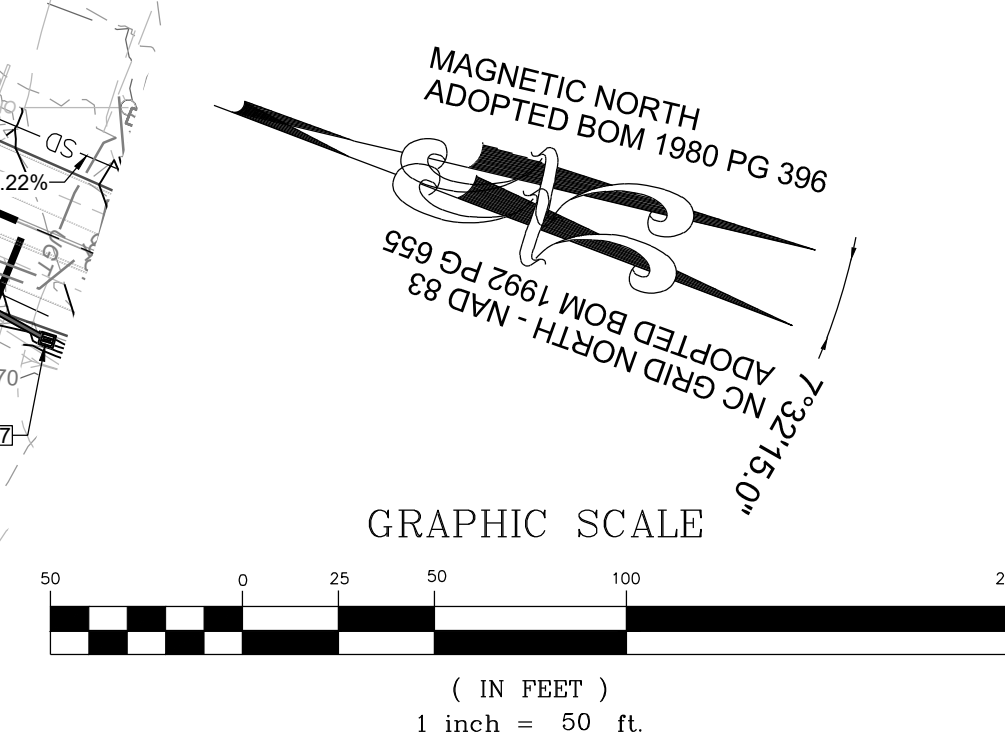
RESERVE @ MITCHELL MILL
TOWN OF ROLESVILLE, WAKE COUNTY, NORTH CAROLINA
CONSTRUCTION PLANS
OFF-SITE JONESVILLE RD
- PLAN & PROFILE

DRAWING SHEET
C-11.27
99 OF 201

THIS PLANSET AND ANY ASSOCIATED DOCUMENTS ARE PRELIMINARY AND NOT AUTHORIZED FOR CONSTRUCTION UNTIL SIGNED, DATED, AND OFFICIALLY RELEASED FOR CONSTRUCTION BY THE ENGINEER OF RECORD.




OFF-SITE JONESVILLE RD - PLAN
HORIZONTAL: 1" = 50'



OFF-SITE JONESVILLE RD - PROFILE
VERTICAL: 1" = 5'
HORIZONTAL: 1" = 50'

NO.	REVISIONS	DATE	BY
01			
02			
03			



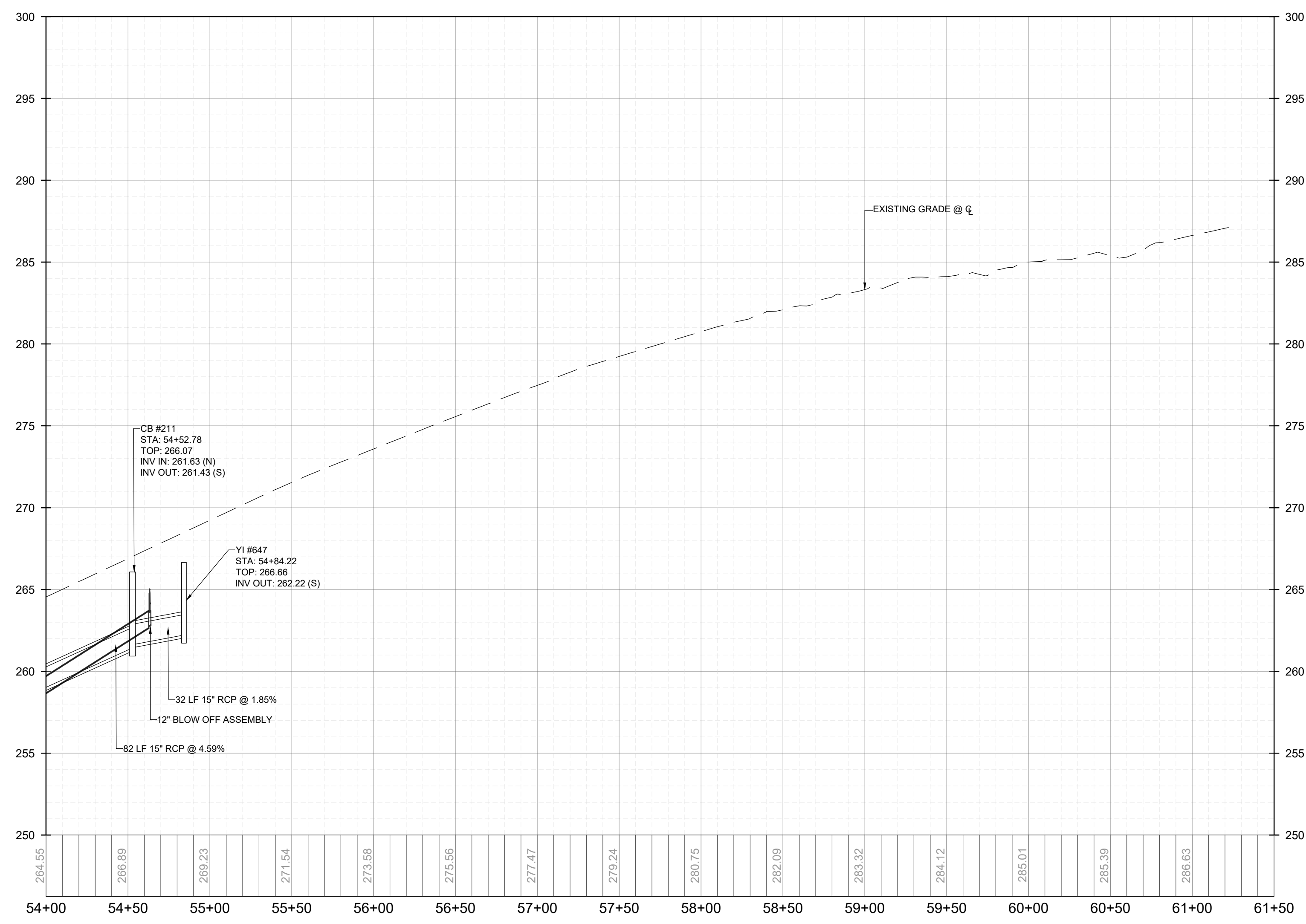
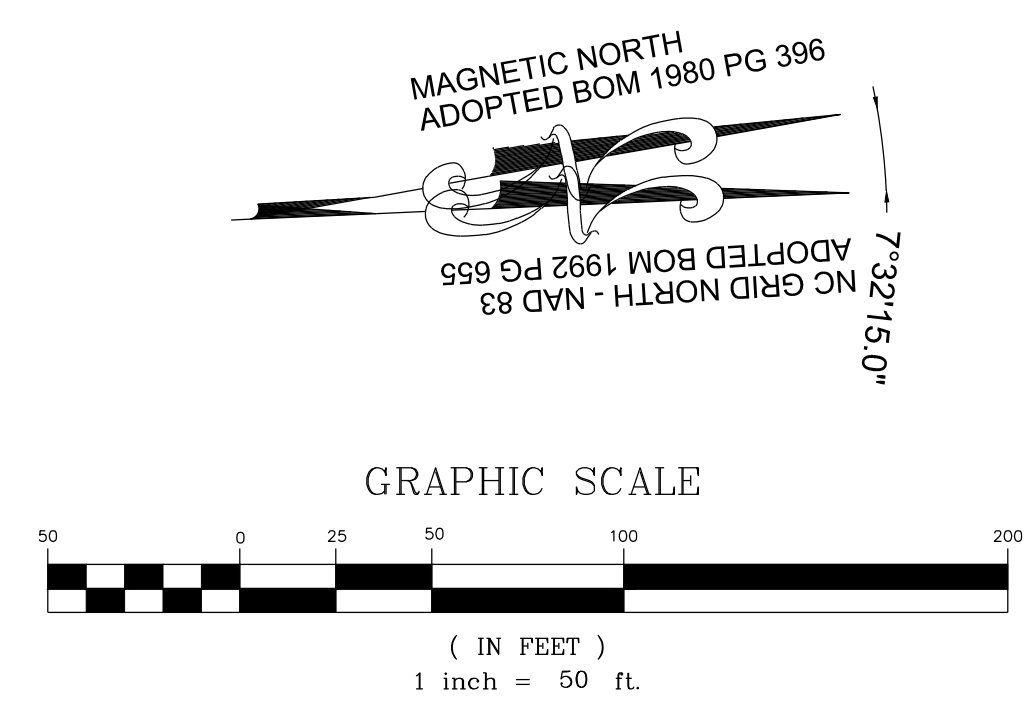
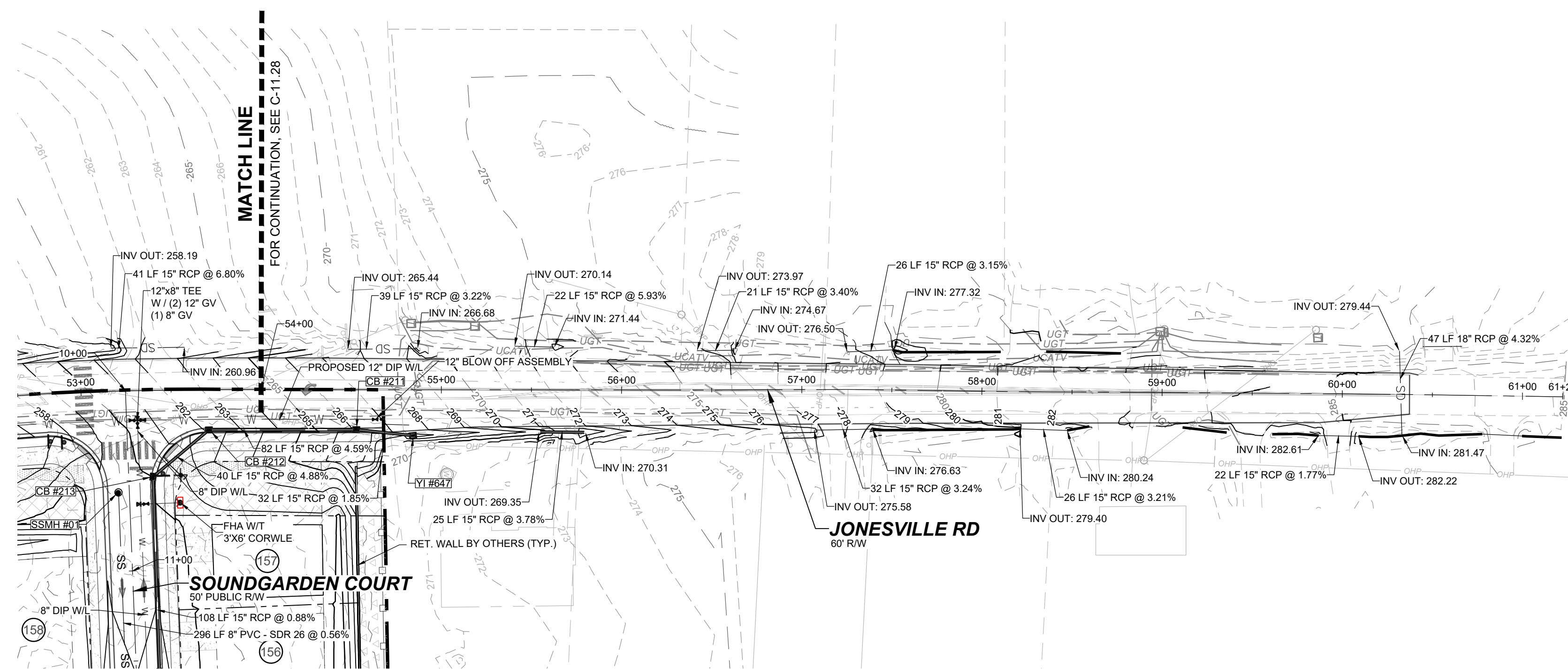
STRONGROCK
ENGINEERING GROUP
STRONG ROCK ENGINEERING GROUP, PLLC | COMPANY LICENSE # P-2166
305 CHURCH AT NORTH HILLS STREET, SUITE 1110 RALEIGH, NC 27609 | INFORMATION@STRONGROCKGROUP.COM

STRONG ROCK PROJECT	NOT FOR CONSTRUCTION	SCALE AS SHOWN	DESIGNED BY JWL	DRAWN BY SRG	CHECKED BY JWL
---------------------	----------------------	----------------	-----------------	--------------	----------------


RESERVE @ MITCHELL MILL
TOWN OF ROLESVILLE, WAKE COUNTY, NORTH CAROLINA
CONSTRUCTION PLANS
OFF-SITE JONESVILLE RD - PLAN & PROFILE

DRAWING SHEET
C-11.28

THIS PLANSET AND ANY ASSOCIATED DOCUMENTS ARE PRELIMINARY AND NOT AUTHORIZED FOR CONSTRUCTION UNTIL SIGNED, DATED, AND OFFICIALLY RELEASED FOR CONSTRUCTION BY THE ENGINEER OF RECORD.



NO.	REVISIONS	DATE	BY
01	CONSTRUCTION INFRASTRUCTURE DRAWINGS CID-24-04	08/04/2024	SRG
02	TOWN OF ROLESVILLE CID-24-04 V2	11/07/2024	SRG
03	TOWN OF ROLESVILLE CID-24-04 V3	02/07/2024	SRG



STRONGROCK
ENGINEERING GROUP

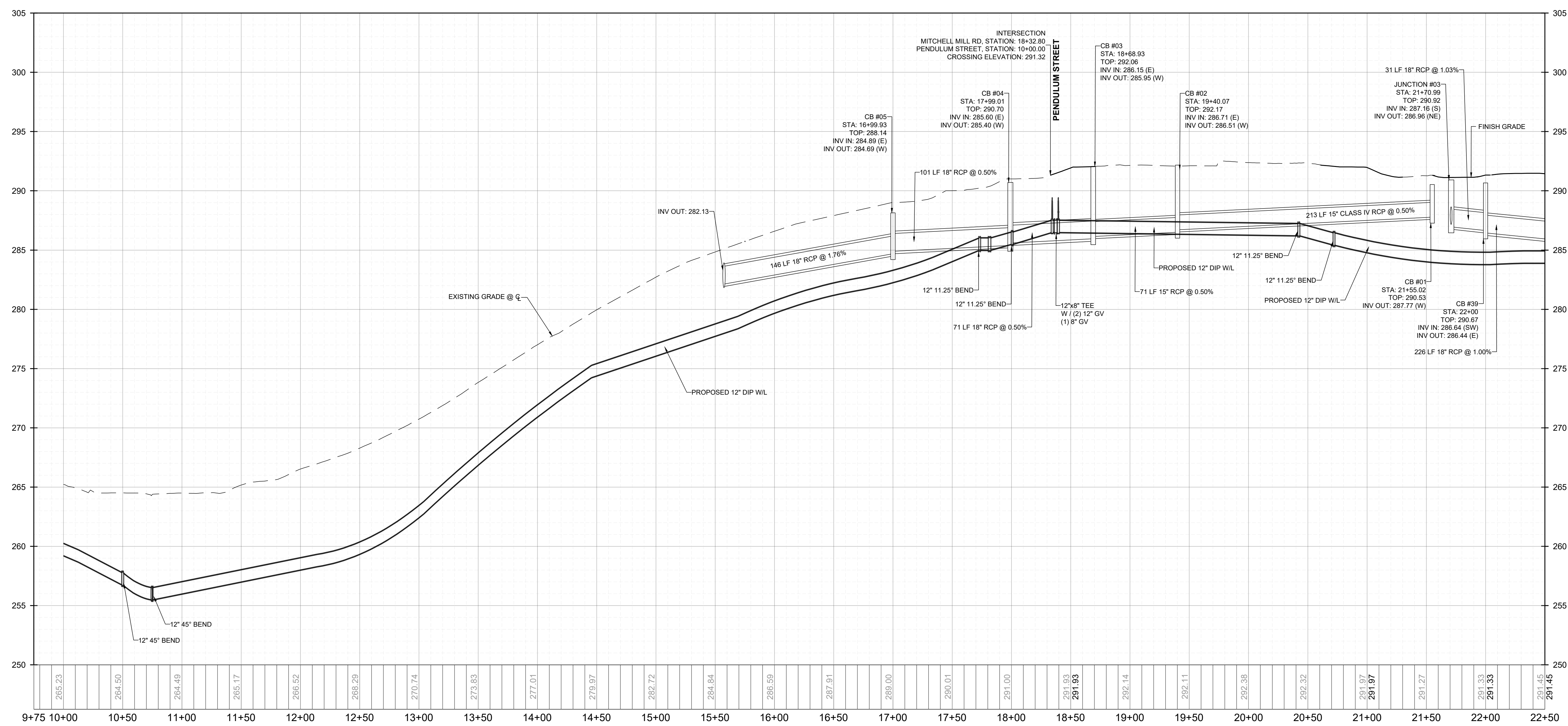

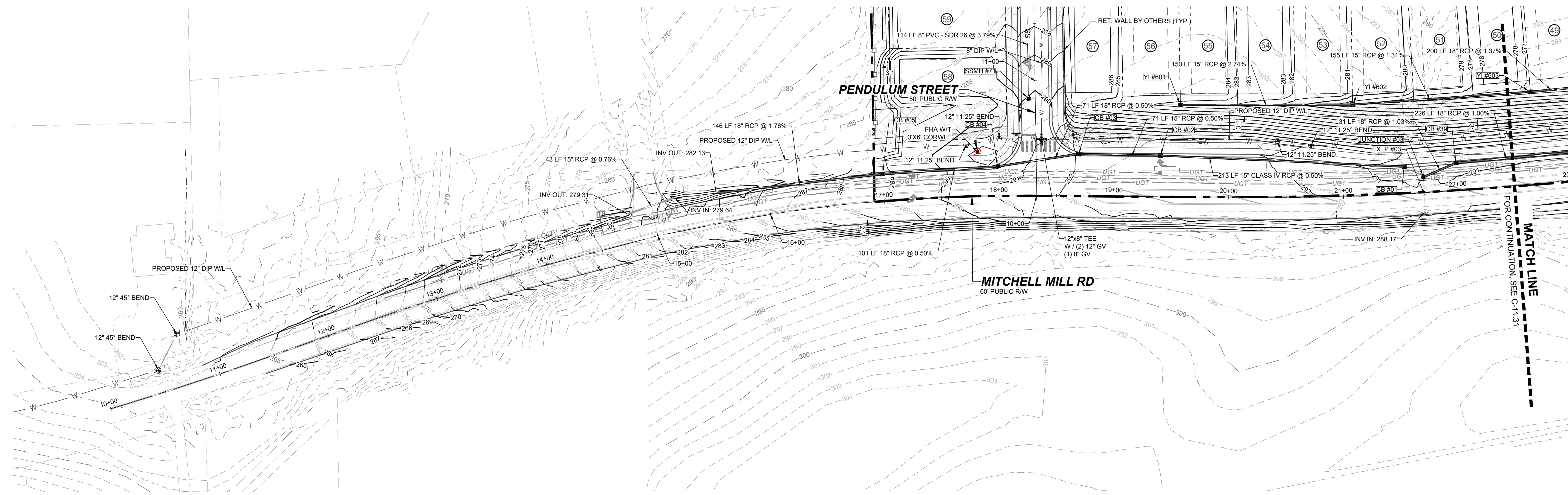
STRONG ROCK ENGINEERING GROUP, PLLC | COMPANY LICENSE # P-2166
305 CHURCH AT NORTH HILLS STREET, SUITE 1110 RALEIGH, NC 27609 | INFORMATION@STRONGROCKGROUP.COM

STRONG ROCK PROJECT	NOT FOR CONSTRUCTION	SCALE	DESIGNED BY	DRAWN BY	CHECKED BY
PSP-24-03	AS SHOWN	JWL	SRG	JWL	JWL


RESERVE @ MITCHELL MILL
TOWN OF ROLESVILLE, WAKE COUNTY, NORTH CAROLINA
CONSTRUCTION PLANS
OFF-SITE JONESVILLE RD -
PLAN & PROFILE

DRAWING SHEET
C-11.29

THIS PLANSET AND ANY ASSOCIATED DOCUMENTS ARE PRELIMINARY AND NOT AUTHORIZED FOR CONSTRUCTION UNTIL SIGNED, DATED, AND OFFICIALLY RELEASED FOR CONSTRUCTION BY THE ENGINEER OF RECORD.



NO.	REVISIONS	DATE	BY
01			
02			
03			



STRONGROCK ENGINEERING GROUP

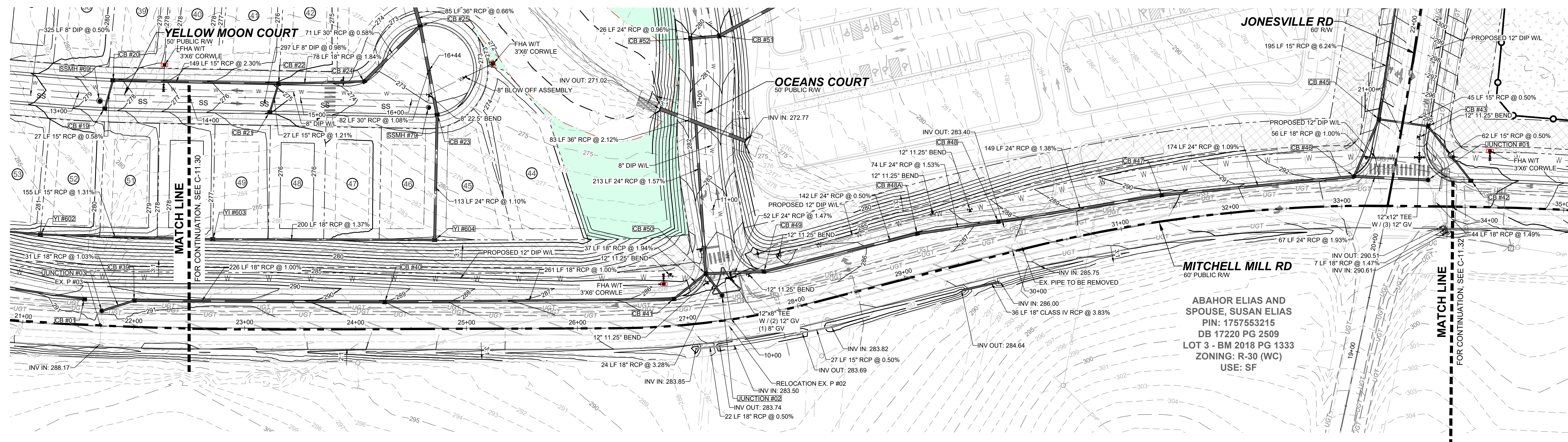
STRONG ROCK ENGINEERING GROUP, PLLC | COMPANY LICENSE # P-2166
305 CHURCH AT NORTH HILLS STREET, SUITE 1110 RALEIGH, NC 27609 | INFORMATION@STRONGROCKGROUP.COM

STRONG ROCK PROJECT	NOT FOR CONSTRUCTION	SCALE	DESIGNED BY	DRAWN BY	CHECKED BY
PSP-24-03		AS SHOWN	JWL	SRG	JWL

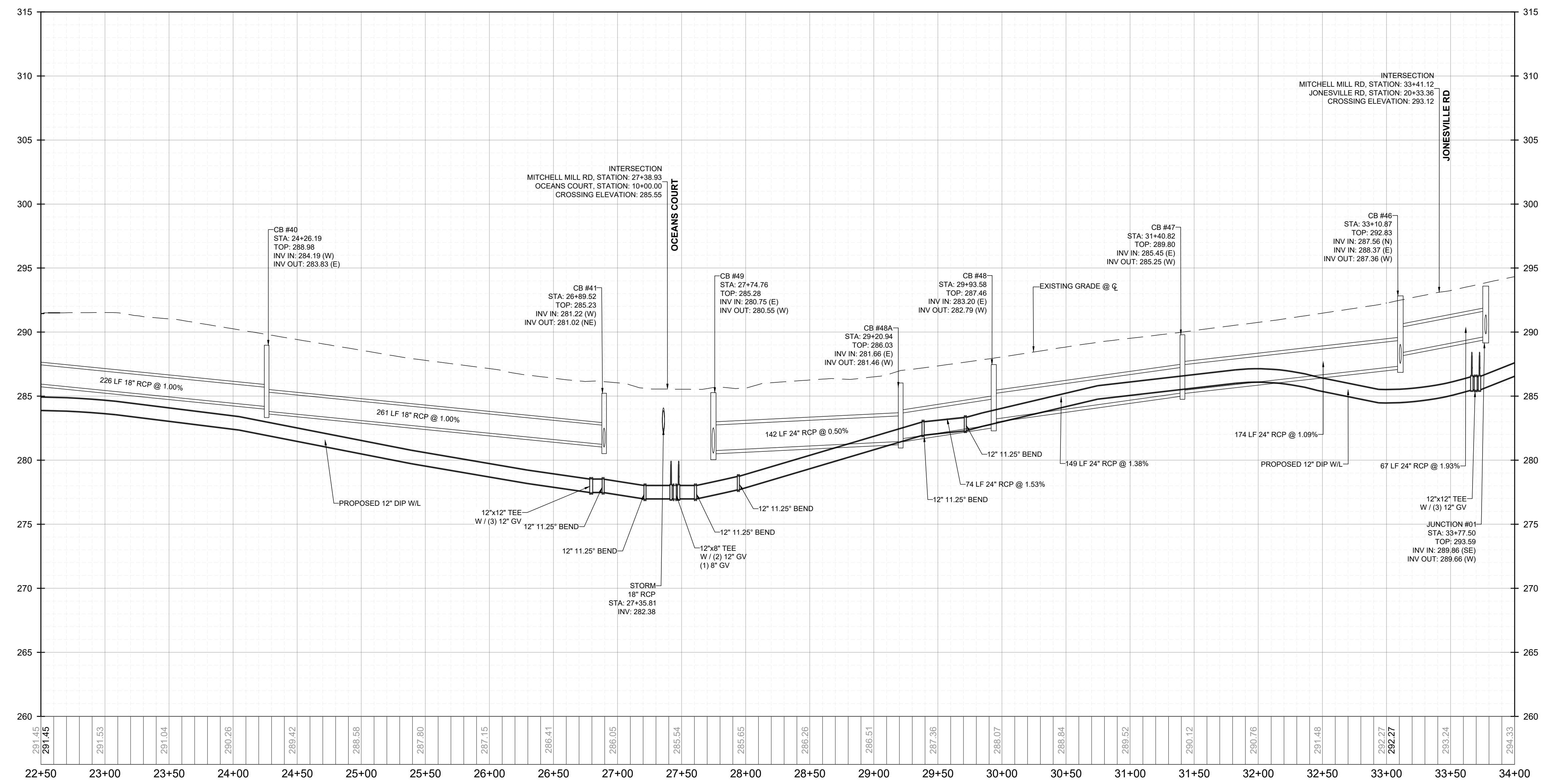
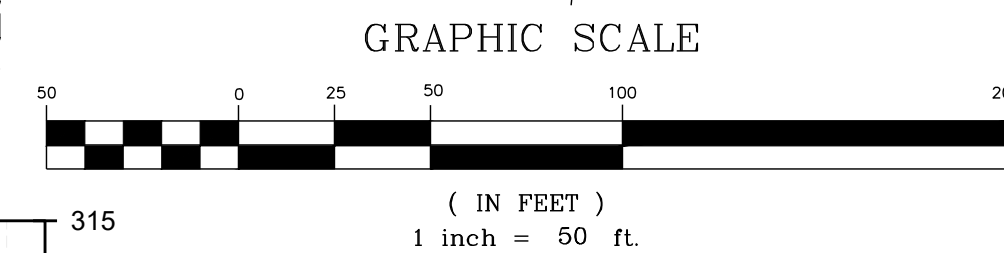
RESERVE @ MITCHELL MILL
TOWN OF ROLESVILLE, WAKE COUNTY, NORTH CAROLINA
CONSTRUCTION PLANS
OFF-SITE MITCHELL MILL RD - PLAN & PROFILE

DRAWING SHEET
C-11.30

THIS PLANSET AND ANY ASSOCIATED DOCUMENTS ARE PRELIMINARY AND NOT AUTHORIZED FOR CONSTRUCTION UNTIL SIGNED, DATED, AND OFFICIALLY RELEASED FOR CONSTRUCTION BY THE ENGINEER OF RECORD.




OFF-SITE MITCHELL MILL RD - PLAN
HORIZONTAL: 1" = 50'



OFF-SITE MITCHELL MILL RD - PROFILE
VERTICAL: 1" = 5'
HORIZONTAL: 1" = 50'

NO.	REVISIONS	DATE	BY
01	CONSTRUCTION INFRASTRUCTURE DRAWINGS	08/04/2024	SRG
02	TOWN OF ROLESVILLE CD-24-04 V2	11/07/2024	SRG
03	TOWN OF ROLESVILLE CD-24-04 V3	02/07/2024	SRG



STRONGROCK
ENGINEERING GROUP

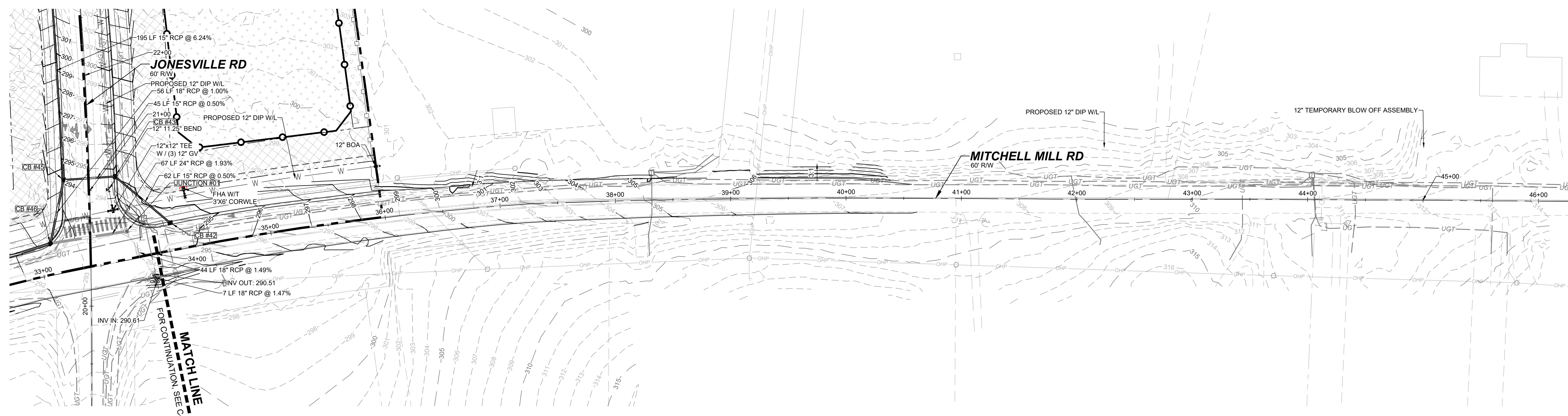
STRONG ROCK ENGINEERING GROUP, PLLC | COMPANY LICENSE # P-2166
305 CHURCH AT NORTH HILLS STREET, SUITE 1110 RALEIGH, NC 27609 | INFORMATION@STRONGROCKGROUP.COM

STRONG ROCK PROJECT	STRONG ROCK PROJECT
PSP-24-03	PSP-24-03
NOT FOR CONSTRUCTION	NOT FOR CONSTRUCTION
SCALE AS SHOWN	SCALE AS SHOWN
DESIGNED BY	DESIGNED BY
JWL	JWL
DRAWN BY	DRAWN BY
SRG	SRG
CHECKED BY	CHECKED BY
JWL	JWL

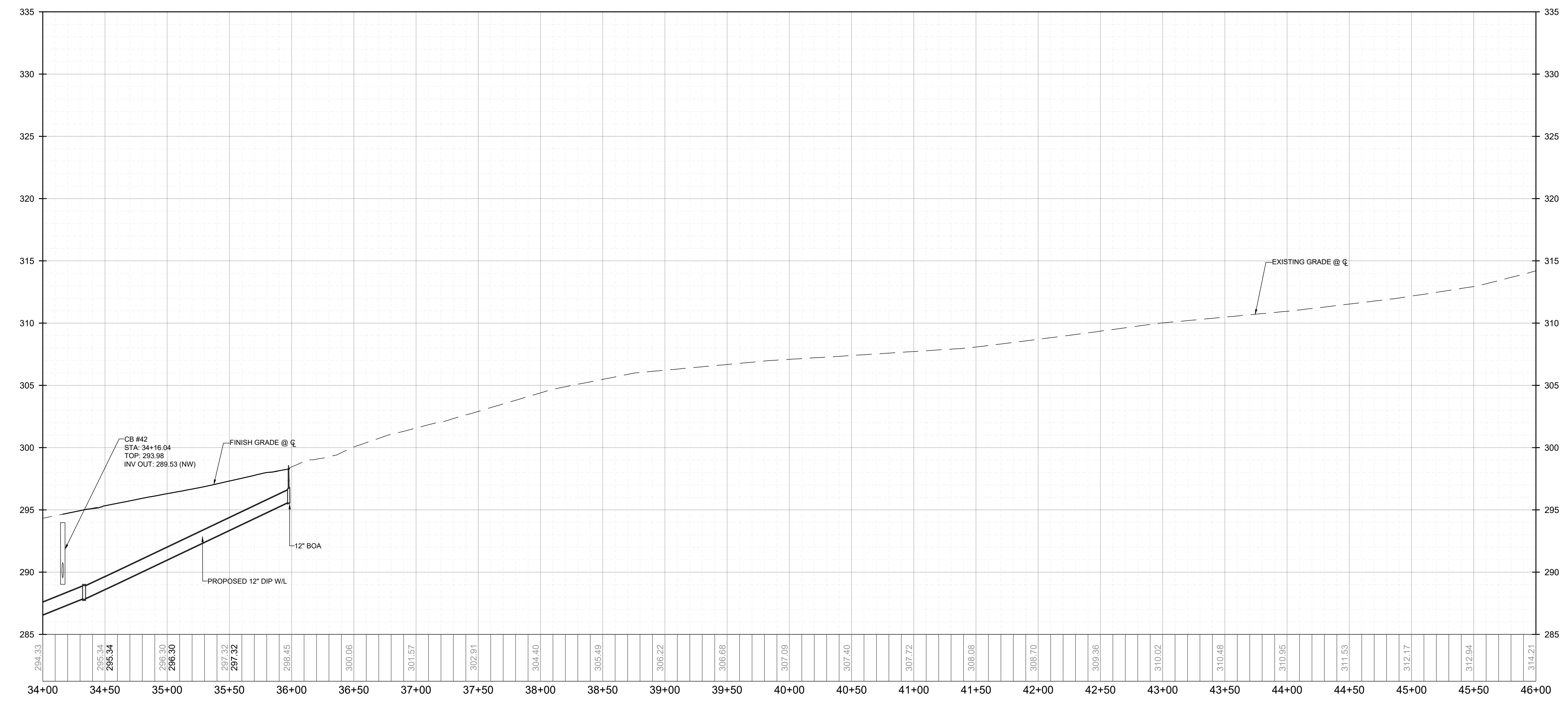
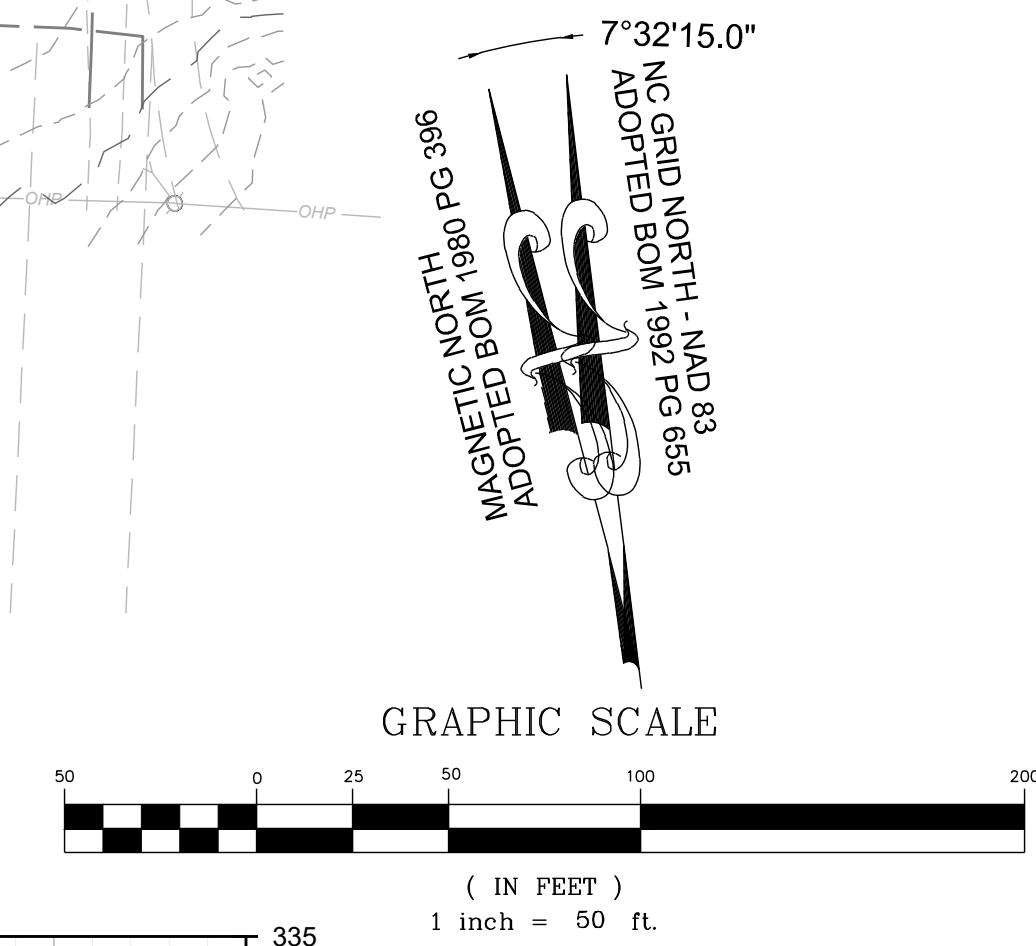
RESERVE @ MITCHELL MILL
TOWN OF ROLESVILLE, WAKE COUNTY, NORTH CAROLINA
CONSTRUCTION PLANS
OFF-SITE MITCHELL MILL RD -
PLAN & PROFILE

DRAWING SHEET
C-11.31

THIS PLANSET AND ANY ASSOCIATED DOCUMENTS ARE PRELIMINARY AND NOT AUTHORIZED FOR CONSTRUCTION UNTIL SIGNED, DATED, AND OFFICIALLY RELEASED FOR CONSTRUCTION BY THE ENGINEER OF RECORD.

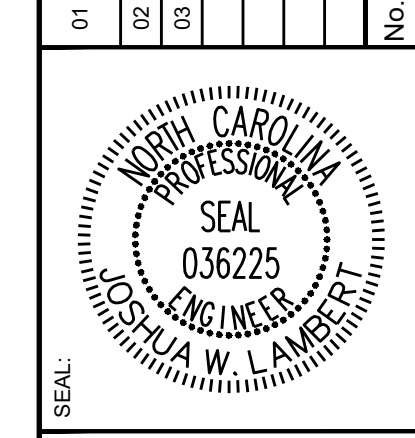


OFF-SITE MITCHELL MILL RD - PLAN
HORIZONTAL: 1" = 50'



OFF-SITE MITCHELL MILL RD - PROFILE
VERTICAL: 1" = 5'
HORIZONTAL: 1" = 50'

NO.	REVISIONS	DATE	BY
01			
02			
03			



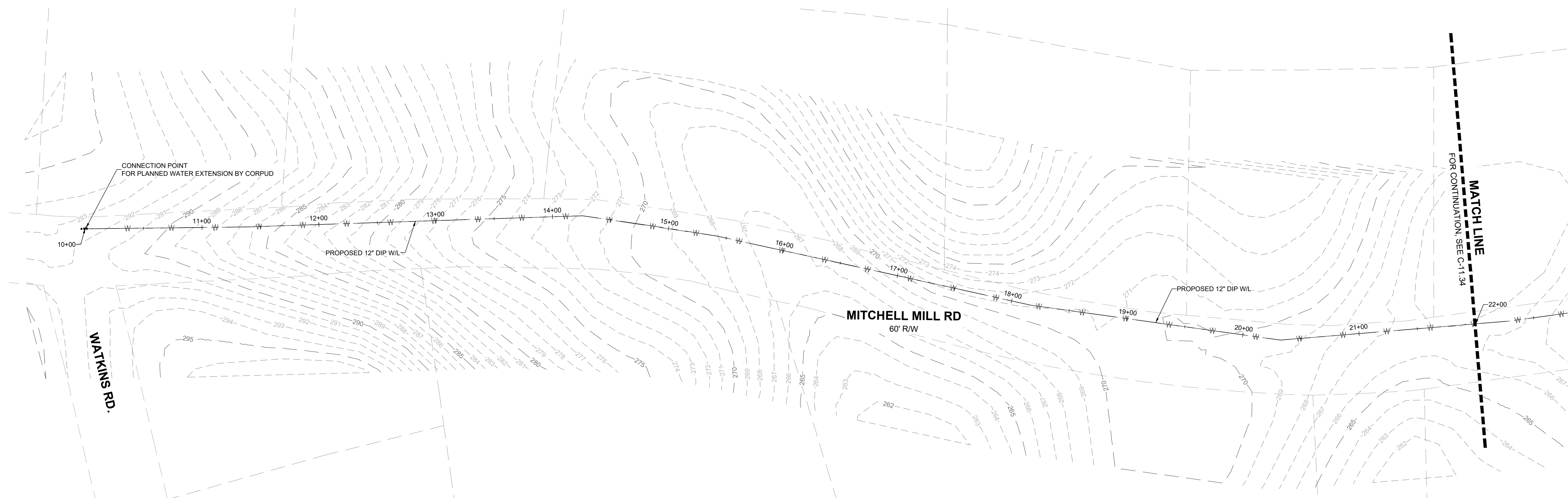
STRONGROCK
ENGINEERING GROUP
STRONG ROCK ENGINEERING GROUP, PLLC | COMPANY LICENSE # P-2166
305 CHURCH AT NORTH HILLS STREET, SUITE 1110 RALEIGH, NC 27609 | INFORMATION@STRONGROCKGROUP.COM

STRONG ROCK PROJECT	PSP-24-03
NOT FOR CONSTRUCTION	
SCALE	AS SHOWN
DESIGNED BY	JWL
DRAWN BY	SRG
CHECKED BY	JWL

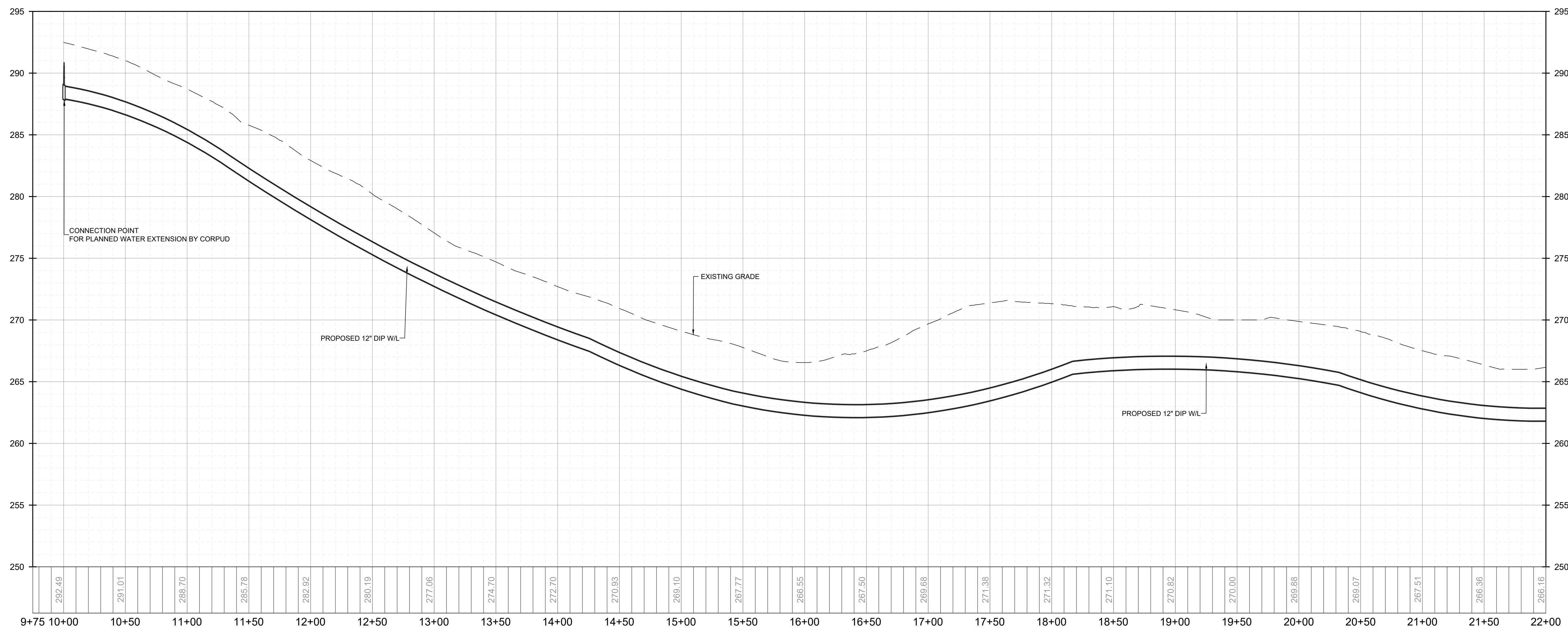
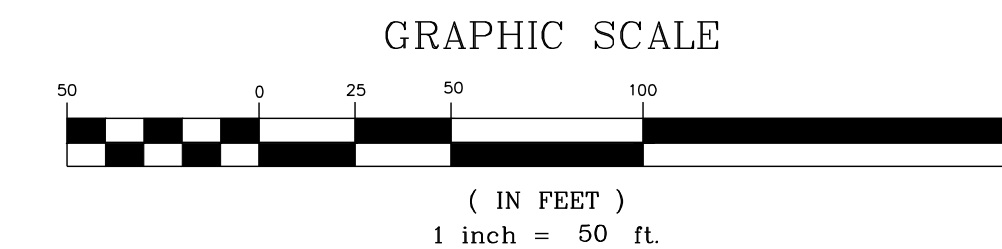
RESERVE @ MITCHELL MILL
TOWN OF ROLESVILLE, WAKE COUNTY, NORTH CAROLINA
CONSTRUCTION PLANS
OFF-SITE MITCHELL MILL RD -
PLAN & PROFILE

DRAWING SHEET
C-11.32

THIS PLANSET AND ANY ASSOCIATED DOCUMENTS ARE PRELIMINARY AND NOT AUTHORIZED FOR CONSTRUCTION UNTIL SIGNED, DATED, AND OFFICIALLY RELEASED FOR CONSTRUCTION BY THE ENGINEER OF RECORD.

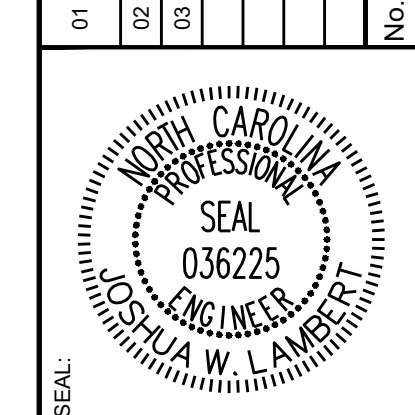


OFF-SITE WATER MAIN STATION 10+00 - 22+00 - PLAN
HORIZONTAL: 1" = 50'



OFF-SITE WATER MAIN STATION 10+00 - 22+00 - PROFILE
VERTICAL: 1" = 5'
HORIZONTAL: 1" = 50'

NO.	REVISIONS	DATE	BY
01	CONSTRUCTION INFRASTRUCTURE DRAWINGS CID-24-04	08/04/2024	SRG
02	TOWN OF ROLESVILLE CID-24-04 V2	11/07/2024	SRG
03	TOWN OF ROLESVILLE CID-24-04 V3	02/07/2024	SRG



STRONGROCK
ENGINEERING GROUP

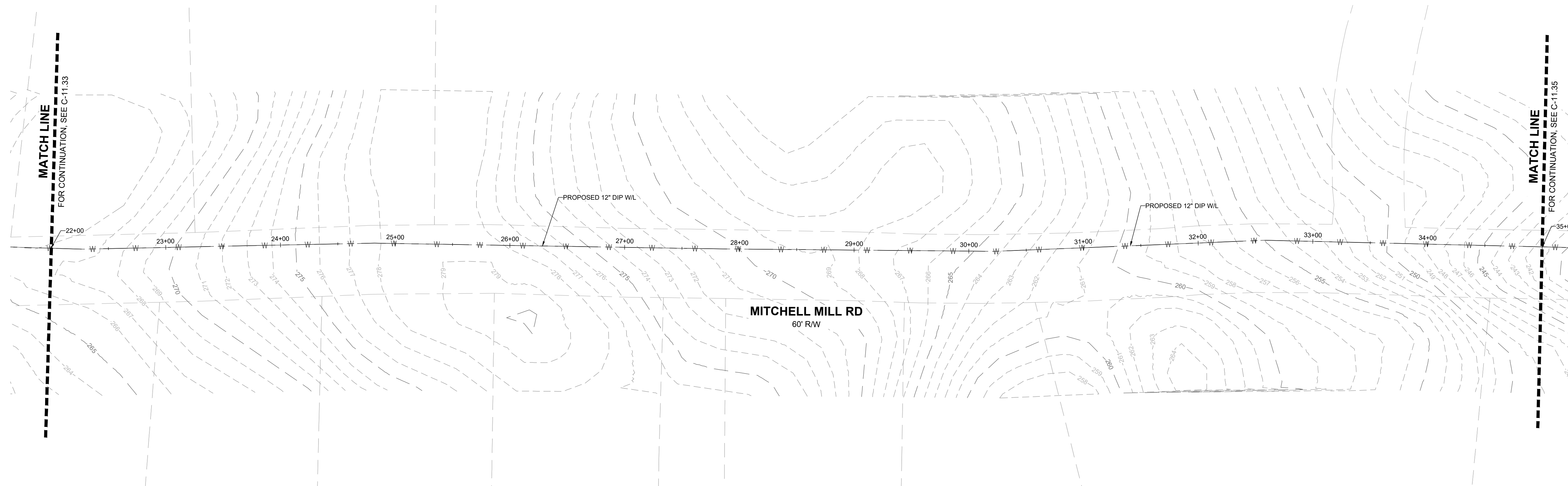
STRONG ROCK ENGINEERING GROUP, PLLC | COMPANY LICENSE # P-2166
305 CHURCH AT NORTH HILLS STREET, SUITE 1110 RALEIGH, NC 27609 | INFORMATION@STRONGROCKGROUP.COM

STRONG ROCK PROJECT	PSP-24-03
NOT FOR CONSTRUCTION	
SCALE	AS SHOWN
DESIGNED BY	JWL
DRAWN BY	SRG
CHECKED BY	JWL

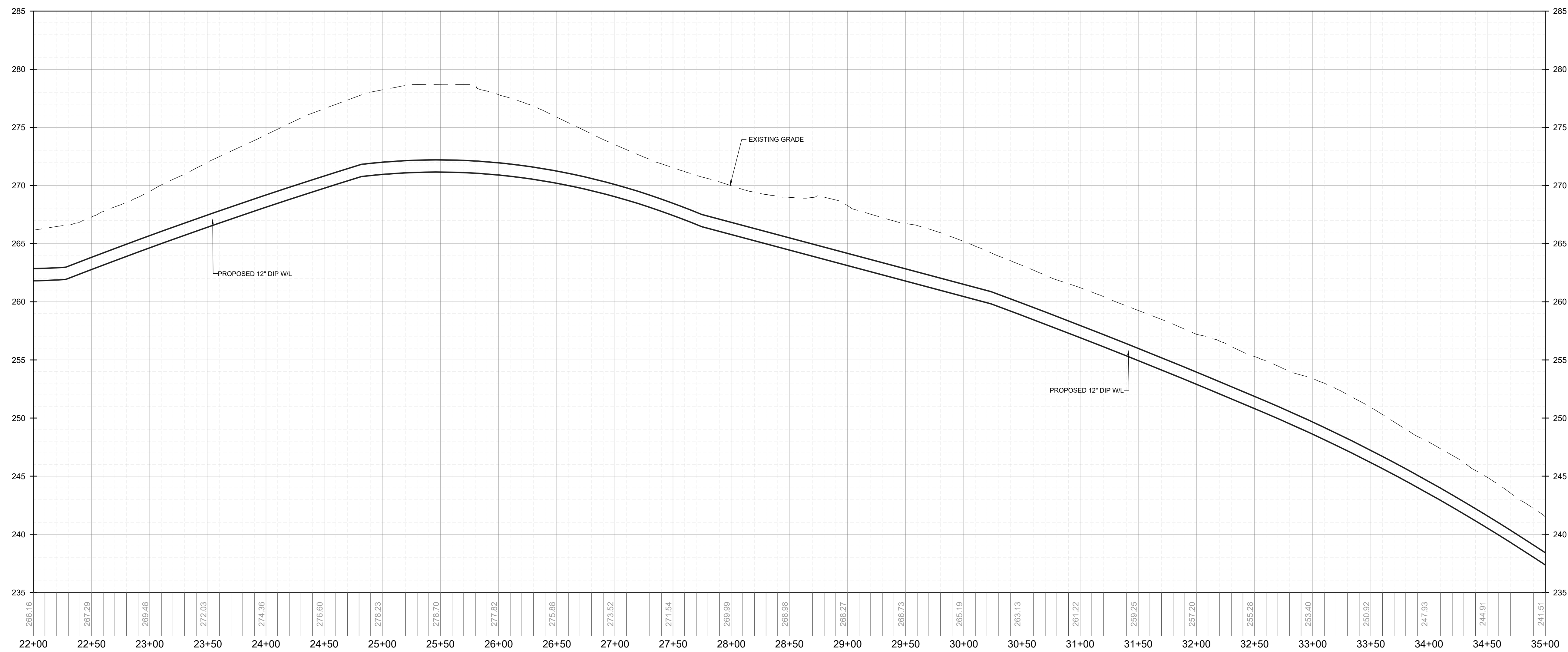
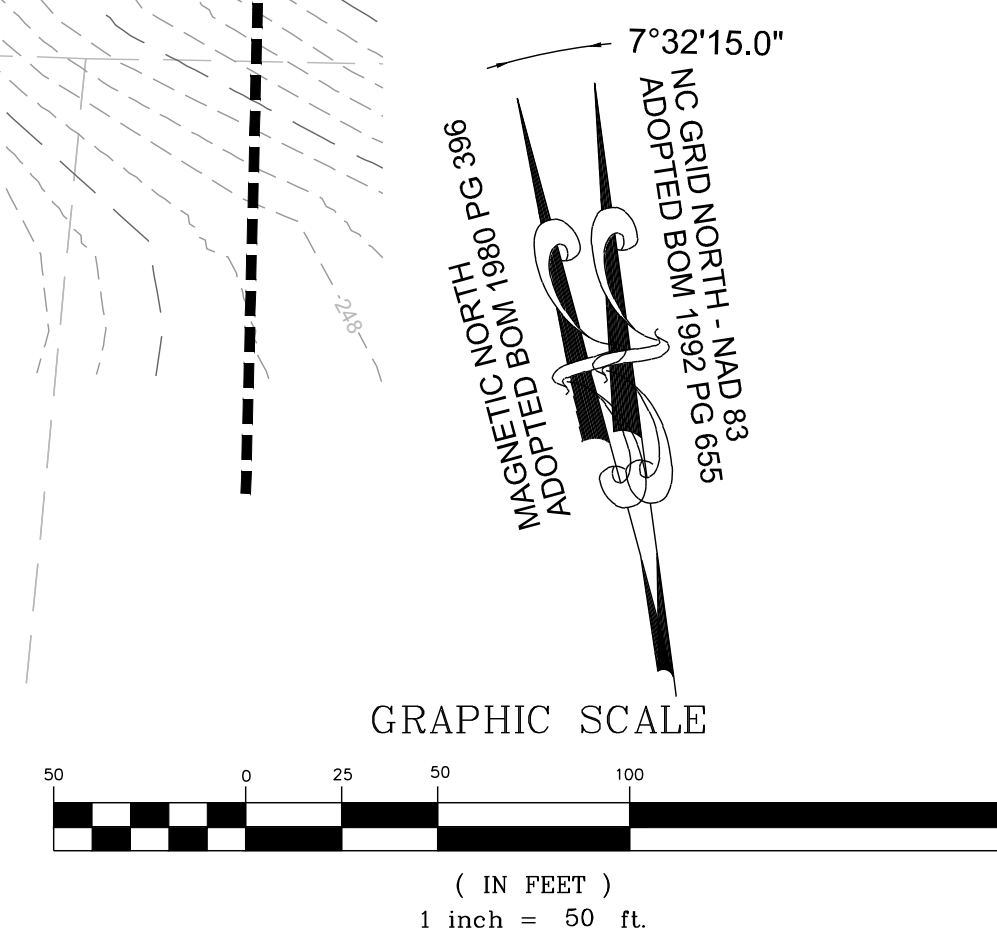
RESERVE @ MITCHELL MILL
TOWN OF ROLESVILLE, WAKE COUNTY, NORTH CAROLINA
CONSTRUCTION PLANS
OFF-SITE WATER MAIN -
PLAN & PROFILE

DRAWING SHEET
C-11.33

THIS PLANSET AND ANY ASSOCIATED DOCUMENTS ARE PRELIMINARY AND NOT AUTHORIZED FOR CONSTRUCTION UNTIL SIGNED, DATED, AND OFFICIALLY RELEASED FOR CONSTRUCTION BY THE ENGINEER OF RECORD.

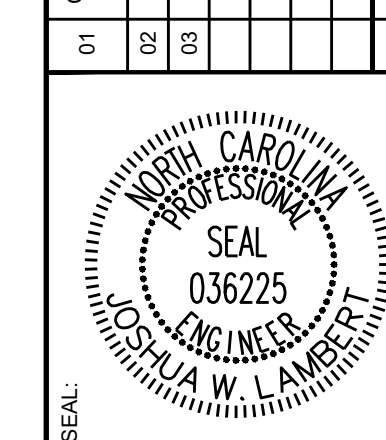


OFF-SITE WATER MAIN STATION 22+00 - 35+00 - PLAN
HORIZONTAL: 1" = 50'



OFF-SITE WATER MAIN STATION 22+00 - 35+00 - PROFILE
VERTICAL: 1" = 5'
HORIZONTAL: 1" = 50'

No.	REVISIONS	DATE	BY
01	CONSTRUCTION INFRASTRUCTURE DRAWINGS CID-24-04	08/04/2024	SRG
02	TOWN OF ROLESVILLE CID-24-04 V2	11/07/2024	SRG
03	TOWN OF ROLESVILLE CID-24-04 V3	02/07/2024	SRG



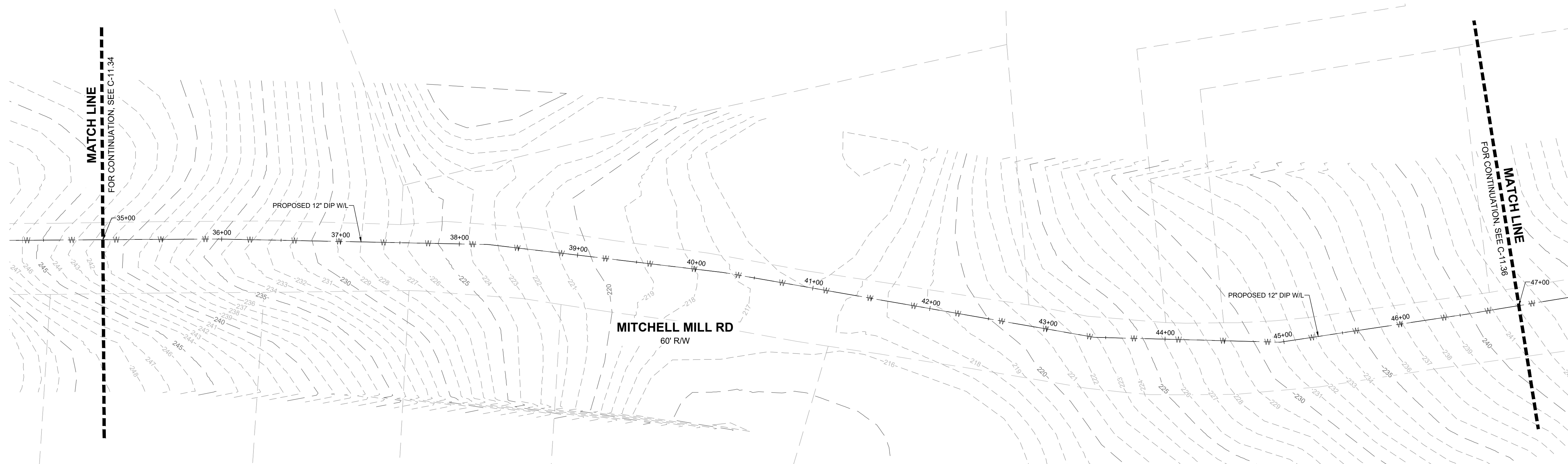
STRONGROCK
ENGINEERING GROUP
STRONG ROCK ENGINEERING GROUP, PLLC | COMPANY LICENSE # P-2166
305 CHURCH AT NORTH HILLS STREET, SUITE 1110 RALEIGH, NC 27609 | INFORMATION@STRONGROCKGROUP.COM

STRONG ROCK PROJECT	NOT FOR CONSTRUCTION	SCALE	DESIGNED BY	DRAWN BY	CHECKED BY
PSP-24-03	AS SHOWN	JWL	SRG	JWL	JWL

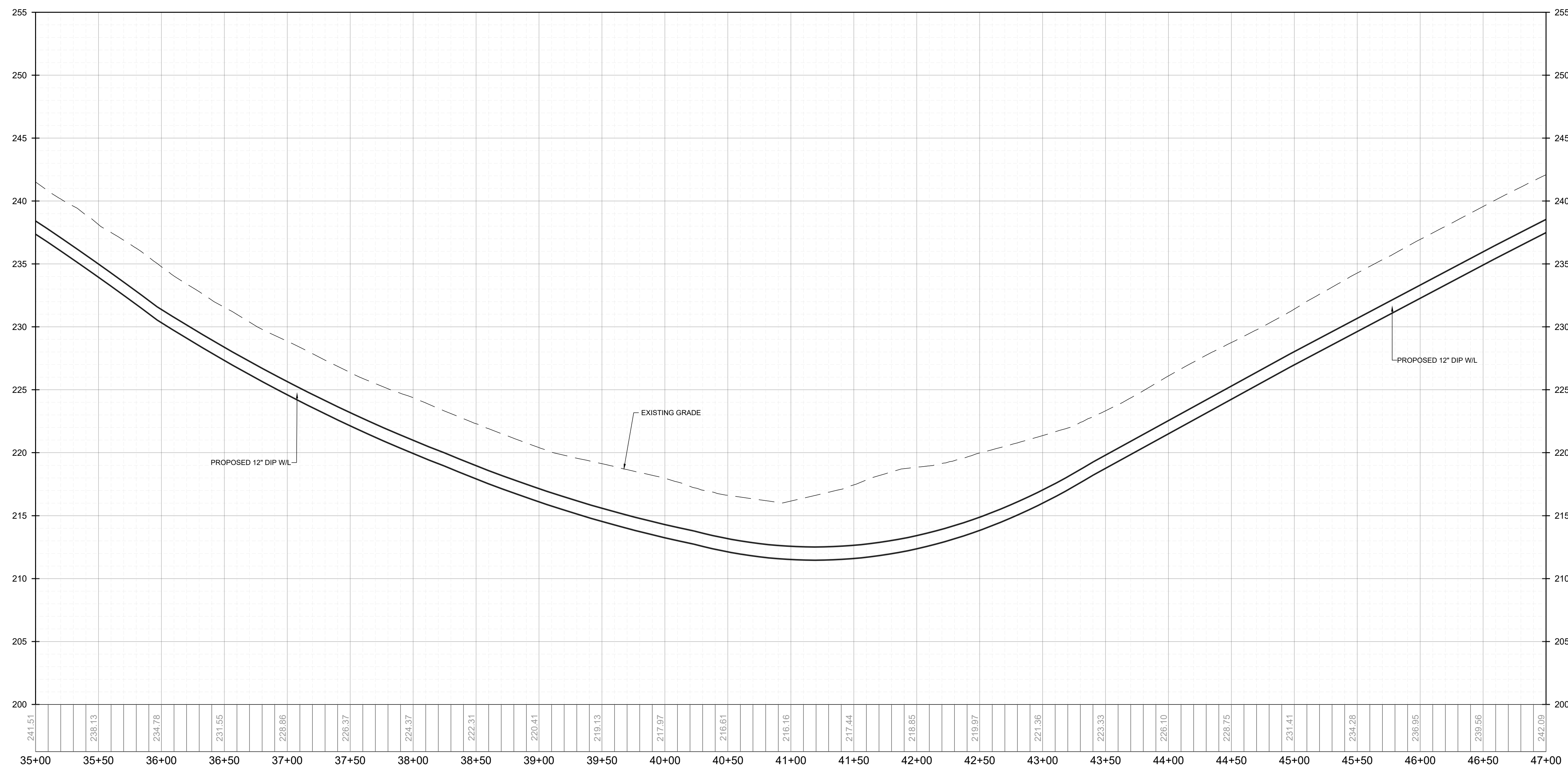
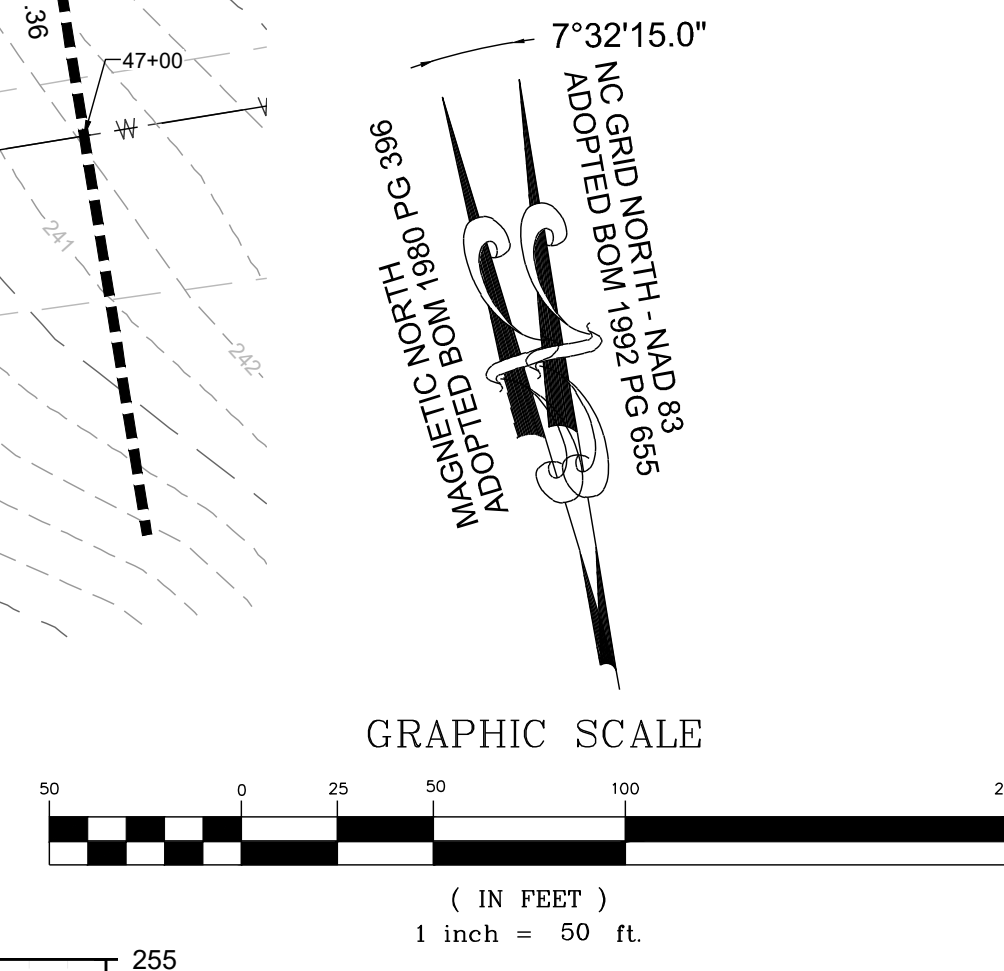
RESERVE @ MITCHELL MILL
TOWN OF ROLESVILLE, WAKE COUNTY, NORTH CAROLINA
CONSTRUCTION PLANS
OFF-SITE WATER MAIN -
PLAN & PROFILE

DRAWING SHEET
C-11.34

THIS PLANSET AND ANY ASSOCIATED DOCUMENTS ARE PRELIMINARY AND NOT AUTHORIZED FOR CONSTRUCTION UNTIL SIGNED, DATED, AND OFFICIALLY RELEASED FOR CONSTRUCTION BY THE ENGINEER OF RECORD.




OFF-SITE WATER MAIN STATION 35+00 - 47+00 - PLAN
HORIZONTAL: 1" = 50'



OFF-SITE WATER MAIN STATION 35+00 - 47+00 - PROFILE
VERTICAL: 1" = 5'
HORIZONTAL: 1" = 50'

NO.	REVISIONS	DATE	BY
01	CONSTRUCTION INFRASTRUCTURE DRAWINGS CID-24-04	08/04/2024	SREG
02	TOWN OF ROLESVILLE CID-24-04 V2	11/07/2024	SREG
03	TOWN OF ROLESVILLE CID-24-04 V3	02/07/2024	SREG



STRONGROCK
ENGINEERING GROUP

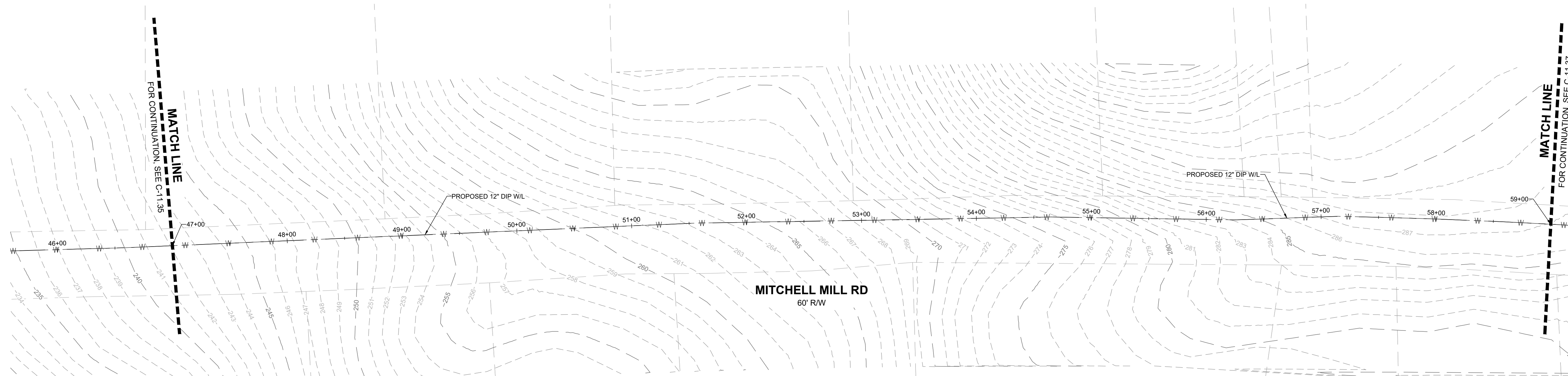
STRONG ROCK ENGINEERING GROUP, PLLC | COMPANY LICENSE # P-2166
305 CHURCH AT NORTH HILLS STREET, SUITE 1110 RALEIGH, NC 27609 | INFORMATION@STRONGROCKGROUP.COM

STRONG ROCK PROJECT	PSP-24-03
NOT FOR CONSTRUCTION	
SCALE	AS SHOWN
DESIGNED BY	JWL
DRAWN BY	SRG
CHECKED BY	JWL

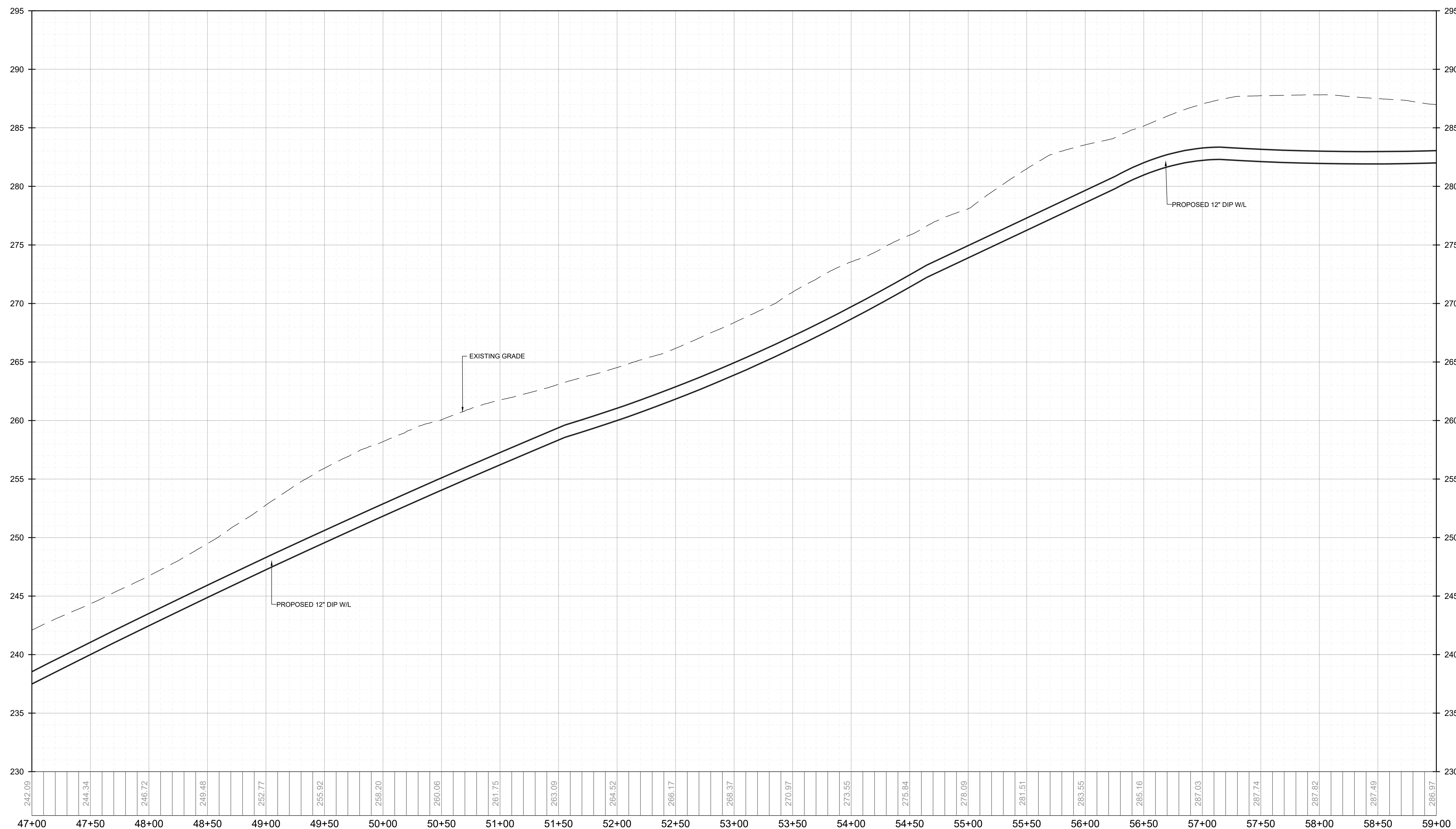
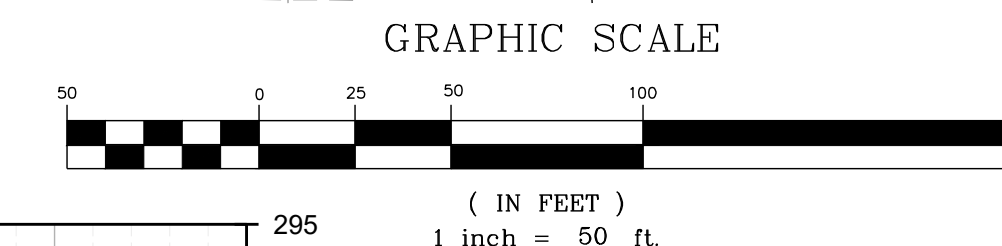
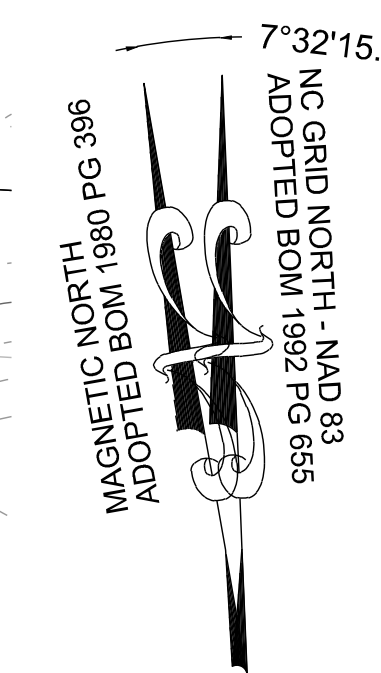
RESERVE @ MITCHELL MILL
TOWN OF ROLESVILLE, WAKE COUNTY, NORTH CAROLINA
CONSTRUCTION PLANS
OFF-SITE WATER MAIN -
PLAN & PROFILE

DRAWING SHEET
C-11.35

THIS PLANSET AND ANY ASSOCIATED DOCUMENTS ARE PRELIMINARY AND NOT AUTHORIZED FOR CONSTRUCTION UNTIL SIGNED, DATED, AND OFFICIALLY RELEASED FOR CONSTRUCTION BY THE ENGINEER OF RECORD.

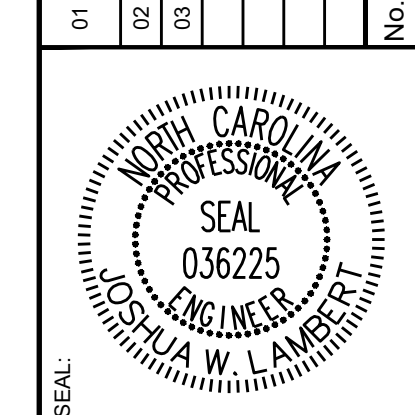


OFF-SITE WATER MAIN STATION 47+00 - 59+00 - PLAN
HORIZONTAL: 1" = 50'



OFF-SITE WATER MAIN STATION 47+00 - 59+00 - PROFILE
VERTICAL: 1" = 5'
HORIZONTAL: 1" = 50'

NO.	REVISIONS	DATE	BY
01	CONSTRUCTION INFRASTRUCTURE DRAWINGS CID-24-04	08/04/2024	SREG
02	TOWN OF ROLESVILLE CID-24-04 V2	11/07/2024	SREG
03	TOWN OF ROLESVILLE CID-24-04 V3	02/07/2024	SREG



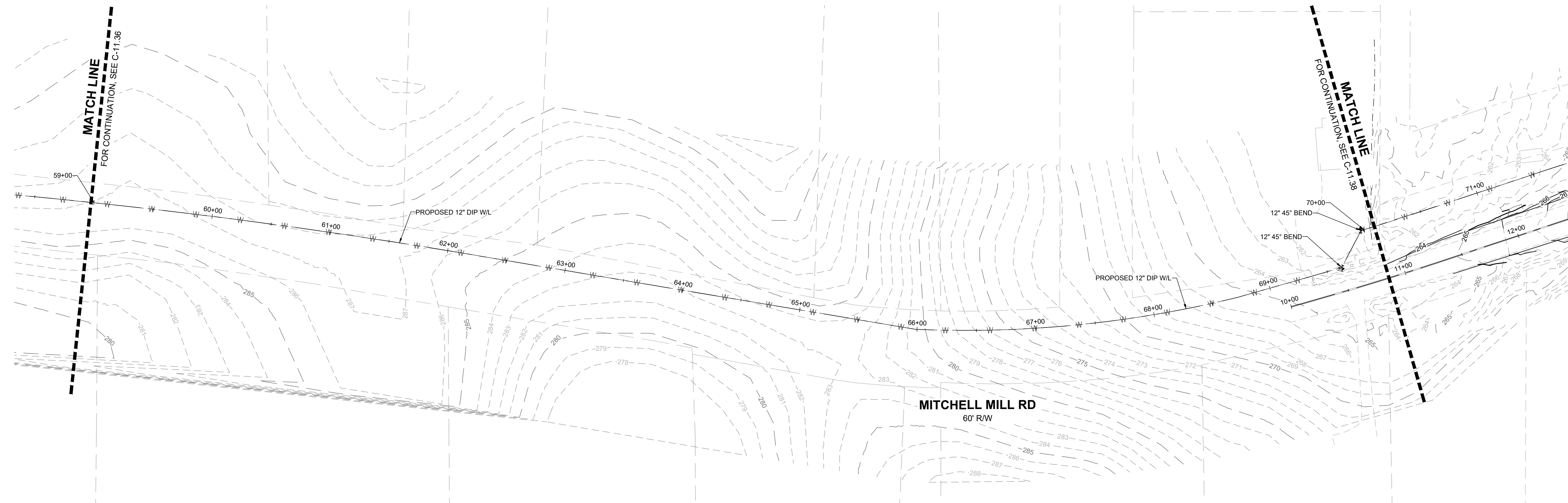
STRONGROCK
ENGINEERING GROUP
STRONG ROCK ENGINEERING GROUP, PLLC | COMPANY LICENSE # P-2166
305 CHURCH AT NORTH HILLS STREET, SUITE 1110 RALEIGH, NC 27609 | INFORMATION@STRONGROCKGROUP.COM

STRONG ROCK PROJECT	PSP-24-03
NOT FOR CONSTRUCTION	SCALE AS SHOWN
DESIGNED BY	JWL
DRAWN BY	SRG
CHECKED BY	JWL

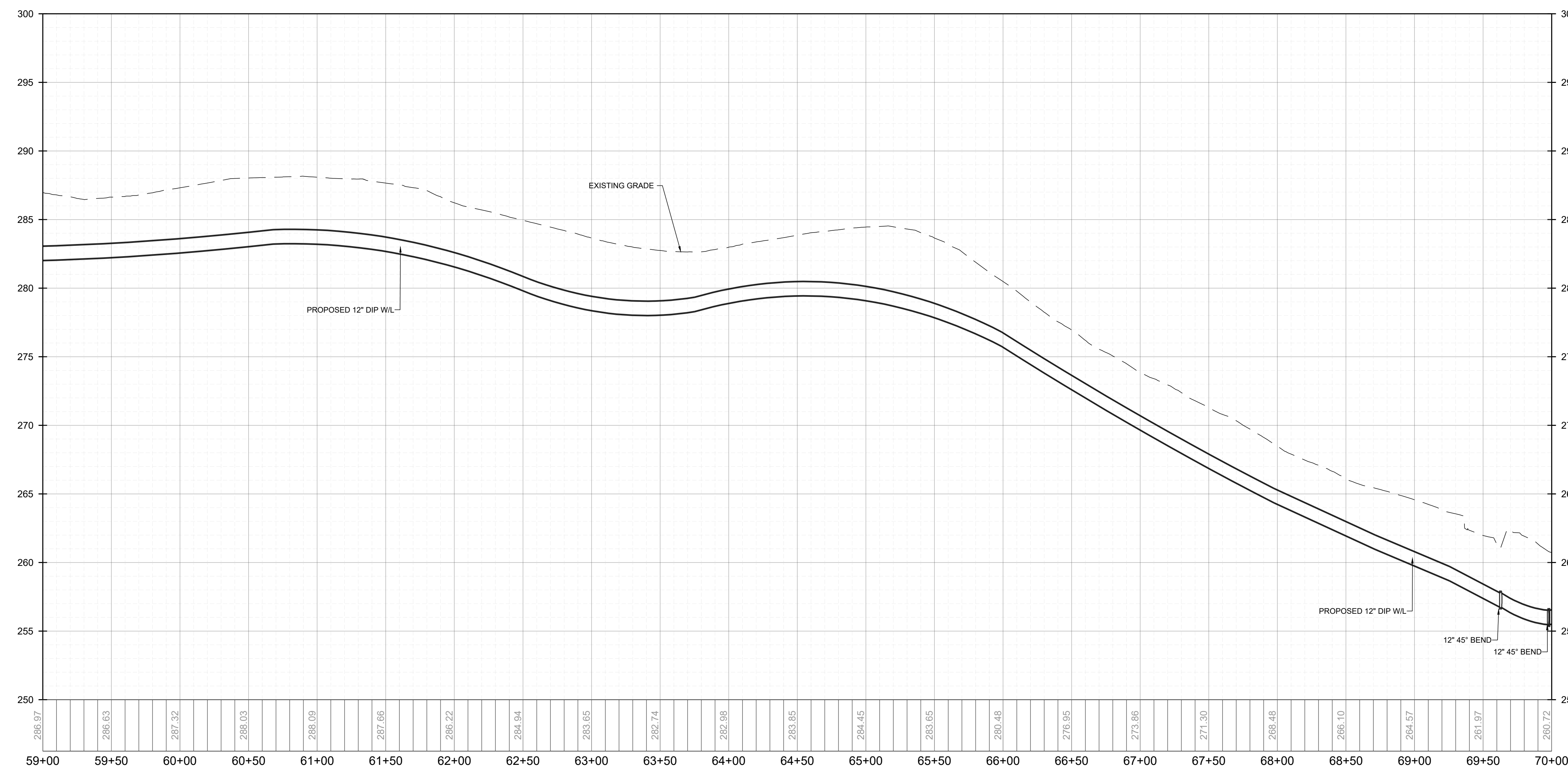
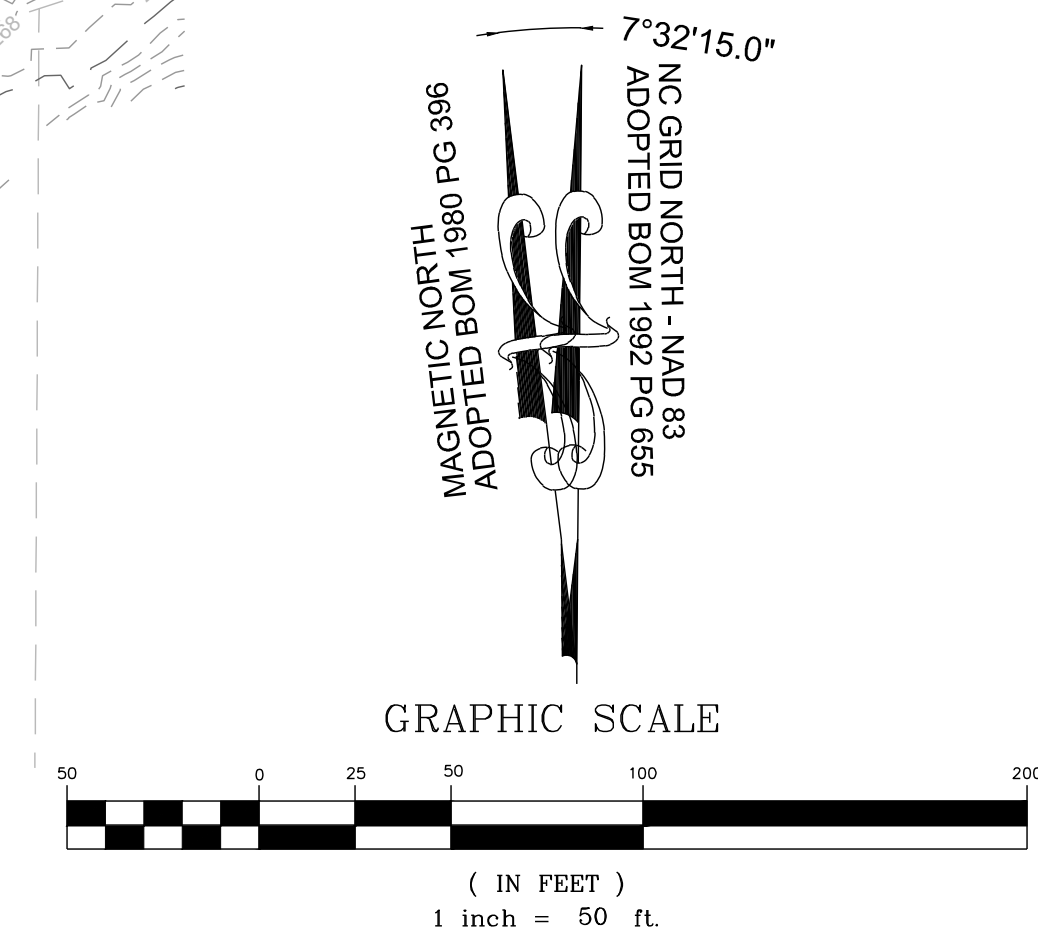
RESERVE @ MITCHELL MILL
TOWN OF ROLESVILLE, WAKE COUNTY, NORTH CAROLINA
CONSTRUCTION PLANS
OFF-SITE WATER MAIN -
PLAN & PROFILE

DRAWING SHEET
C-11.36

THIS PLANSET AND ANY ASSOCIATED DOCUMENTS ARE PRELIMINARY AND NOT AUTHORIZED FOR CONSTRUCTION UNTIL SIGNED, DATED, AND OFFICIALLY RELEASED FOR CONSTRUCTION BY THE ENGINEER OF RECORD.




OFF-SITE WATER MAIN STATION 59+00 - 70+00 - PLAN
HORIZONTAL: 1" = 50'



OFF-SITE WATER MAIN STATION 59+00 - 70+00 - PROFILE
VERTICAL: 1" = 5'
HORIZONTAL: 1" = 50'

NO.	REVISIONS	DATE	BY
01	CONSTRUCTION INFRASTRUCTURE DRAWINGS CID-24-04	08/04/2024	SREG
02	TOWN OF ROLESVILLE CID-24-04 V2	11/07/2024	SREG
03	TOWN OF ROLESVILLE CID-24-04 V3	02/07/2024	SREG



STRONGROCK
ENGINEERING GROUP

STRONG ROCK ENGINEERING GROUP, PLLC | COMPANY LICENSE # P-2166
305 CHURCH AT NORTH HILLS STREET, SUITE 1110 RALEIGH, NC 27609 | INFORMATION@STRONGROCKGROUP.COM

STRONG ROCK PROJECT	STRONG ROCK PROJECT	STRONG ROCK PROJECT	STRONG ROCK PROJECT
PSP-24-03	PSP-24-03	PSP-24-03	PSP-24-03
NOT FOR CONSTRUCTION	NOT FOR CONSTRUCTION	NOT FOR CONSTRUCTION	NOT FOR CONSTRUCTION
SCALE AS SHOWN	SCALE AS SHOWN	SCALE AS SHOWN	SCALE AS SHOWN
DESIGNED BY JWL	DESIGNED BY JWL	DESIGNED BY JWL	DESIGNED BY JWL
DRAWN BY SRG	DRAWN BY SRG	DRAWN BY SRG	DRAWN BY SRG
CHECKED BY JWL	CHECKED BY JWL	CHECKED BY JWL	CHECKED BY JWL

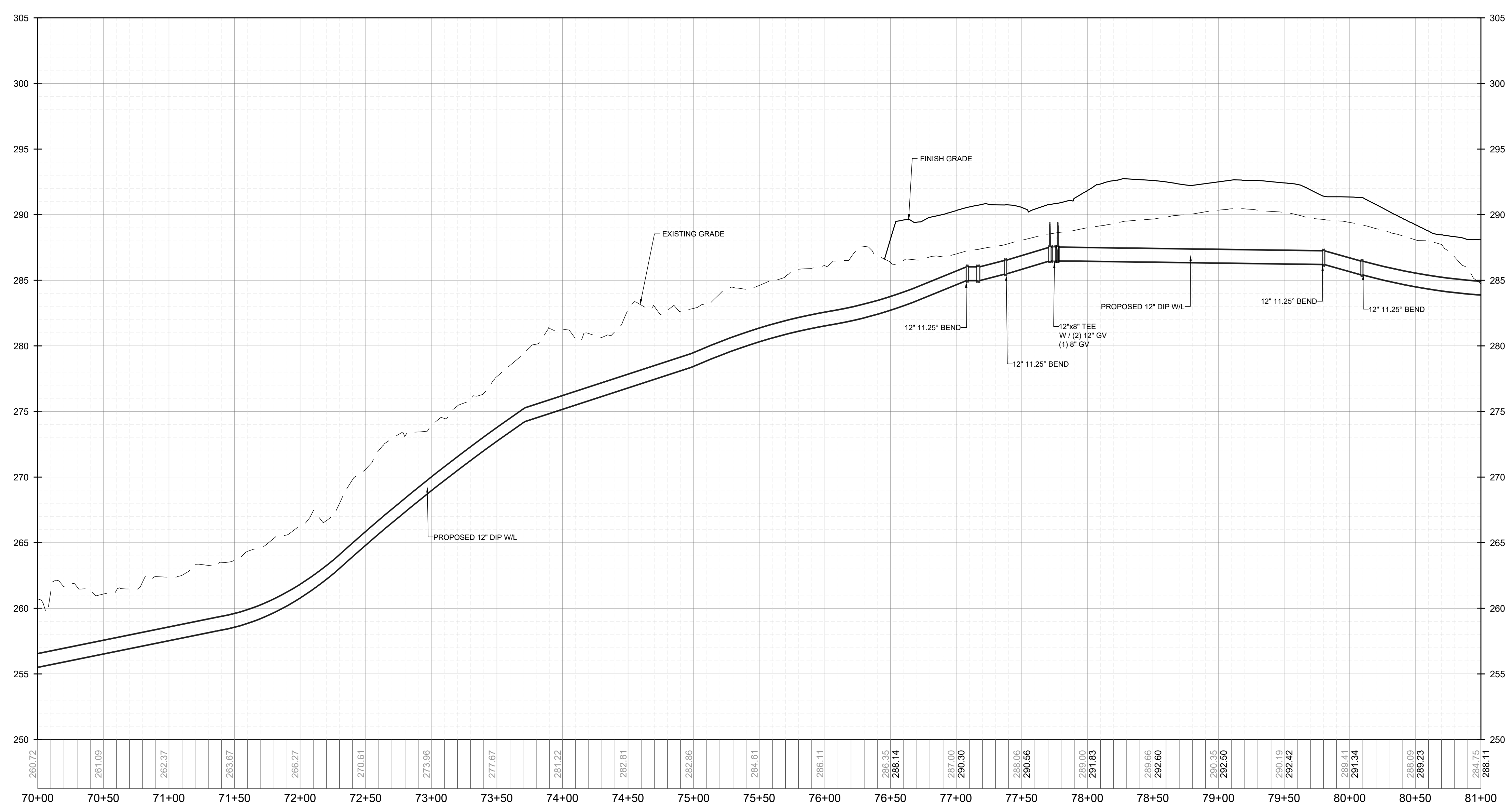
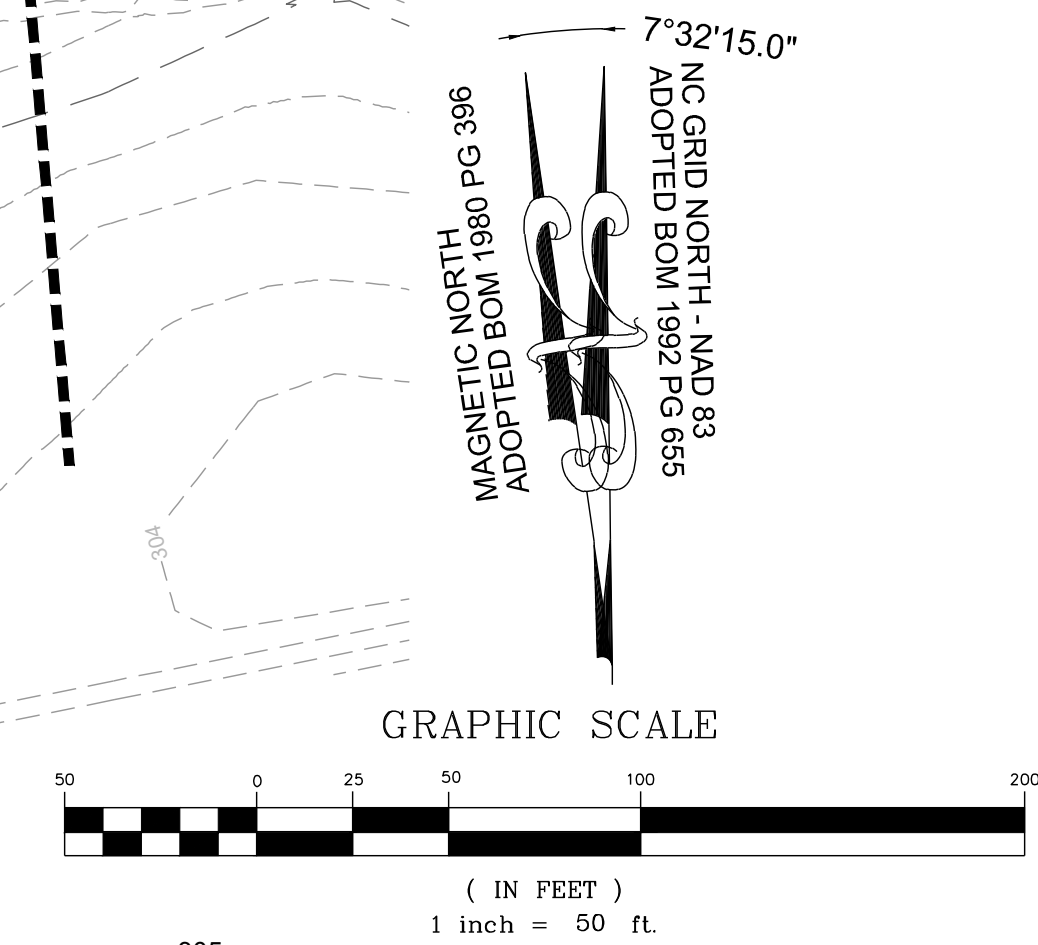
RESERVE @ MITCHELL MILL
TOWN OF ROLESVILLE, WAKE COUNTY, NORTH CAROLINA
CONSTRUCTION PLANS
OFF-SITE WATER MAIN -
PLAN & PROFILE

DRAWING SHEET
C-11.37

THIS PLANSET AND ANY ASSOCIATED DOCUMENTS ARE PRELIMINARY AND NOT AUTHORIZED FOR CONSTRUCTION UNTIL SIGNED, DATED, AND OFFICIALLY RELEASED FOR CONSTRUCTION BY THE ENGINEER OF RECORD.

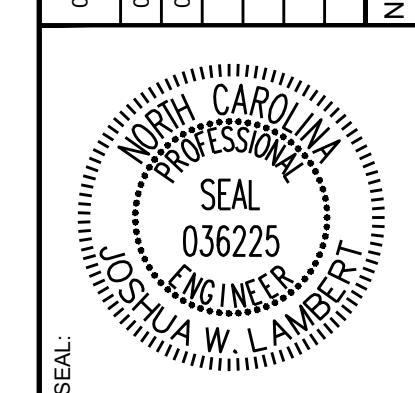


OFF-SITE WATER MAIN STATION 70+00 - 81+00 - PLAN
HORIZONTAL: 1" = 50'



OFF-SITE WATER MAIN STATION 70+00 - 81+00 - PROFILE
VERTICAL: 1" = 5'
HORIZONTAL: 1" = 50'

NO.	REVISIONS	DATE	BY
01			
02			
03			



STRONGROCK
ENGINEERING GROUP

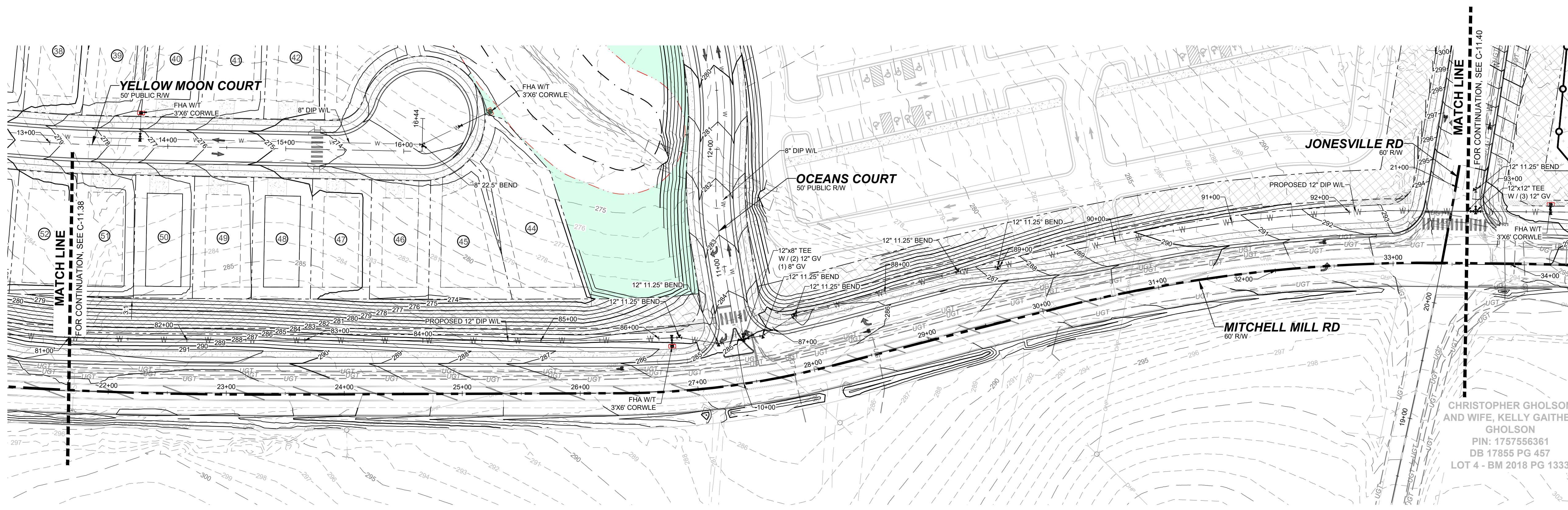
STRONG ROCK ENGINEERING GROUP, PLLC | COMPANY LICENSE # P-2166
305 CHURCH AT NORTH HILLS STREET, SUITE 1110 RALEIGH, NC 27609 | INFORMATION@STRONGROCKGROUP.COM

STRONG ROCK PROJECT	NOT FOR CONSTRUCTION	SCALE AS SHOWN	DESIGNED BY JWL	DRAWN BY SRG	CHECKED BY JWL
---------------------	----------------------	----------------	-----------------	--------------	----------------

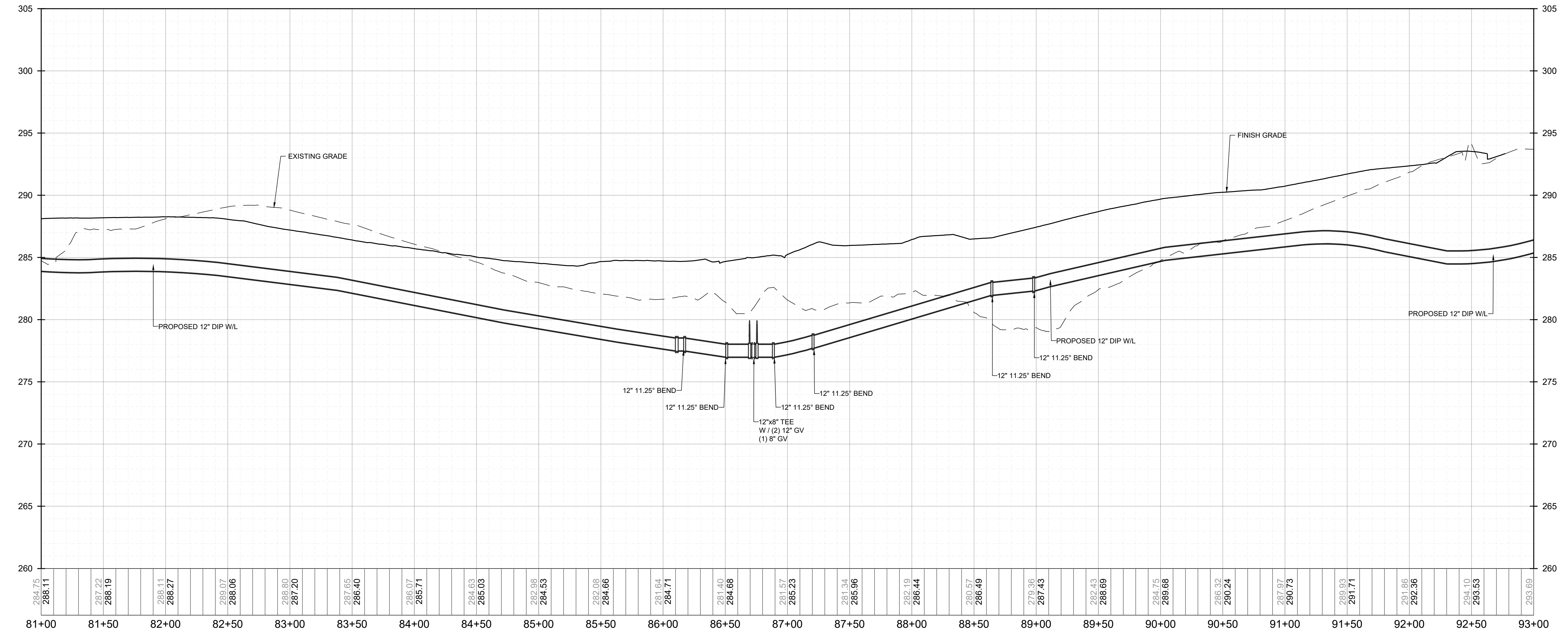
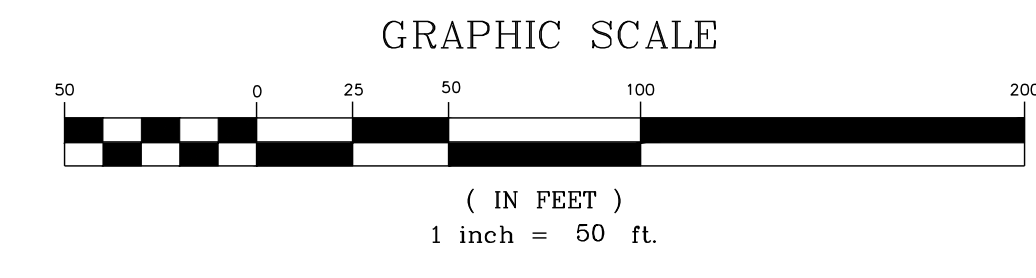
RESERVE @ MITCHELL MILL
TOWN OF ROLESVILLE, WAKE COUNTY, NORTH CAROLINA
CONSTRUCTION PLANS
OFF-SITE WATER MAIN -
PLAN & PROFILE

DRAWING SHEET
C-11.38

THIS PLANSET AND ANY ASSOCIATED DOCUMENTS ARE PRELIMINARY AND NOT AUTHORIZED FOR CONSTRUCTION UNTIL SIGNED, DATED, AND OFFICIALLY RELEASED FOR CONSTRUCTION BY THE ENGINEER OF RECORD.

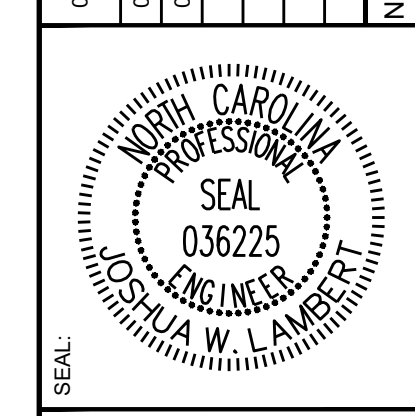


OFF-SITE WATER MAIN STATION 81+00 - 93+00 - PLAN
HORIZONTAL: 1" = 50'



OFF-SITE WATER MAIN STATION 81+00 - 93+00 - PROFILE
VERTICAL: 1" = 5'
HORIZONTAL: 1" = 50'

NO.	REVISIONS	DATE	BY
01			
02			
03			



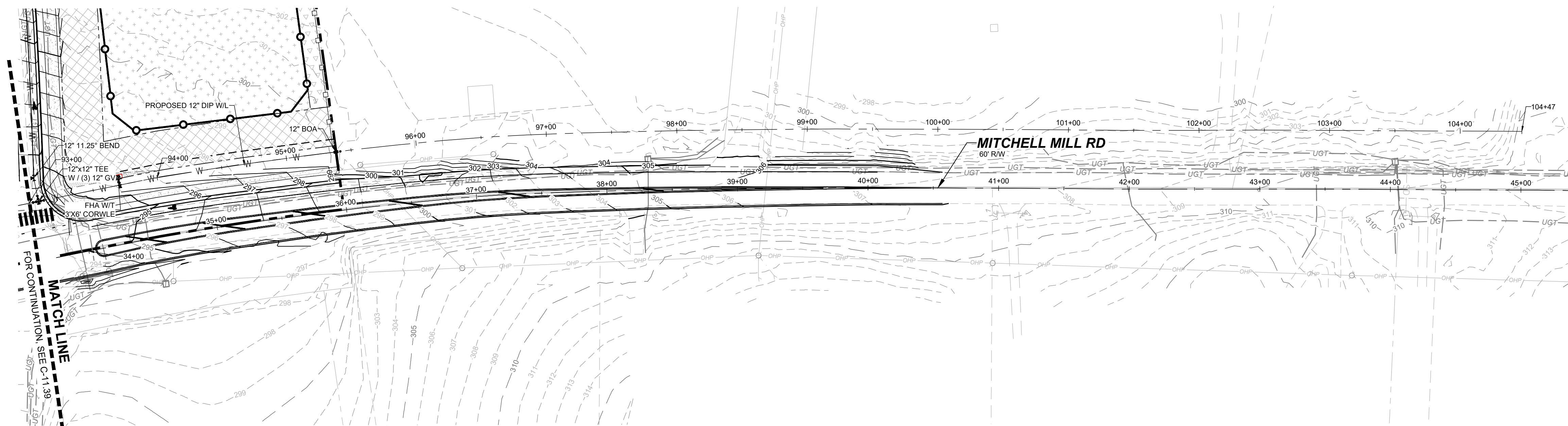
STRONGROCK
ENGINEERING GROUP
STRONG ROCK ENGINEERING GROUP, PLLC | COMPANY LICENSE # P-2166
305 CHURCH AT NORTH HILLS STREET, SUITE 1110 RALEIGH, NC 27609 | INFORMATION@STRONGROCKGROUP.COM

STRONG ROCK PROJECT	PSP-24-03
NOT FOR CONSTRUCTION	
SCALE	AS SHOWN
DESIGNED BY	JWL
DRAWN BY	SRG
CHECKED BY	JWL

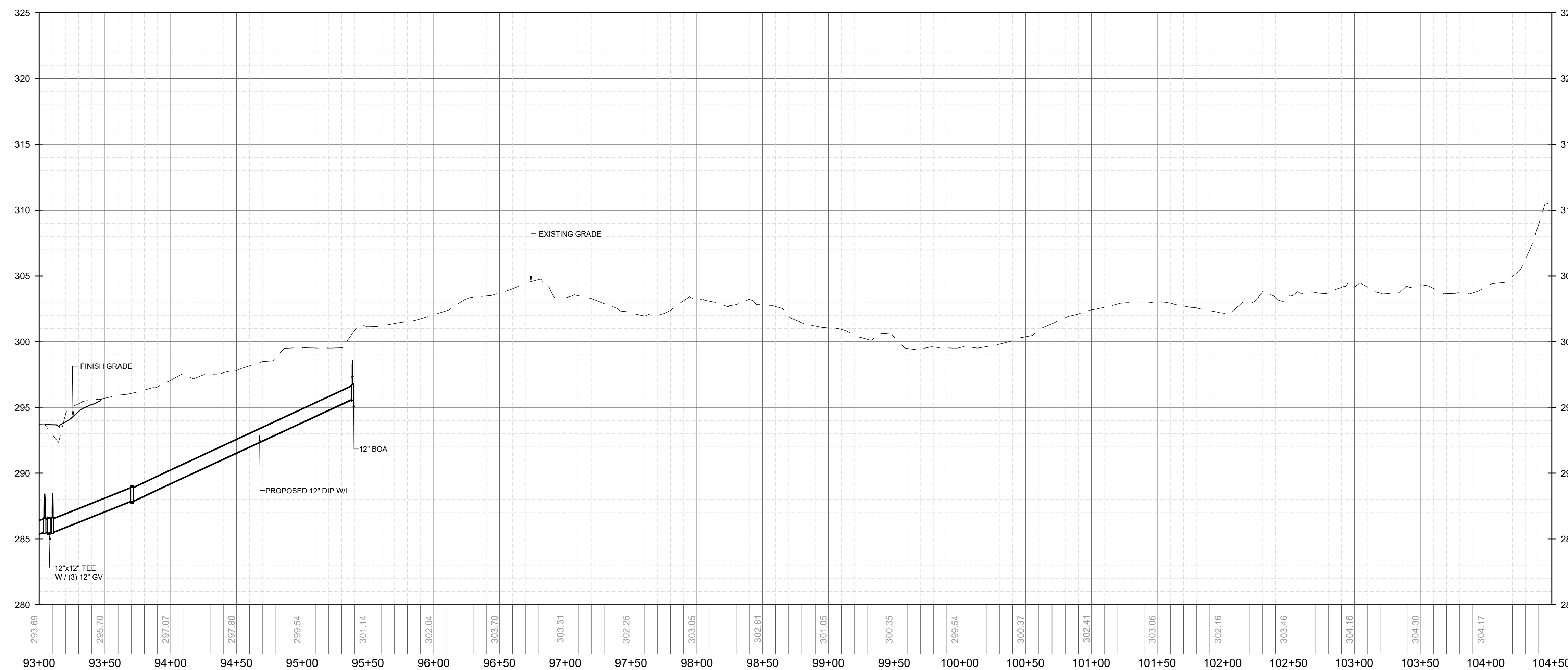
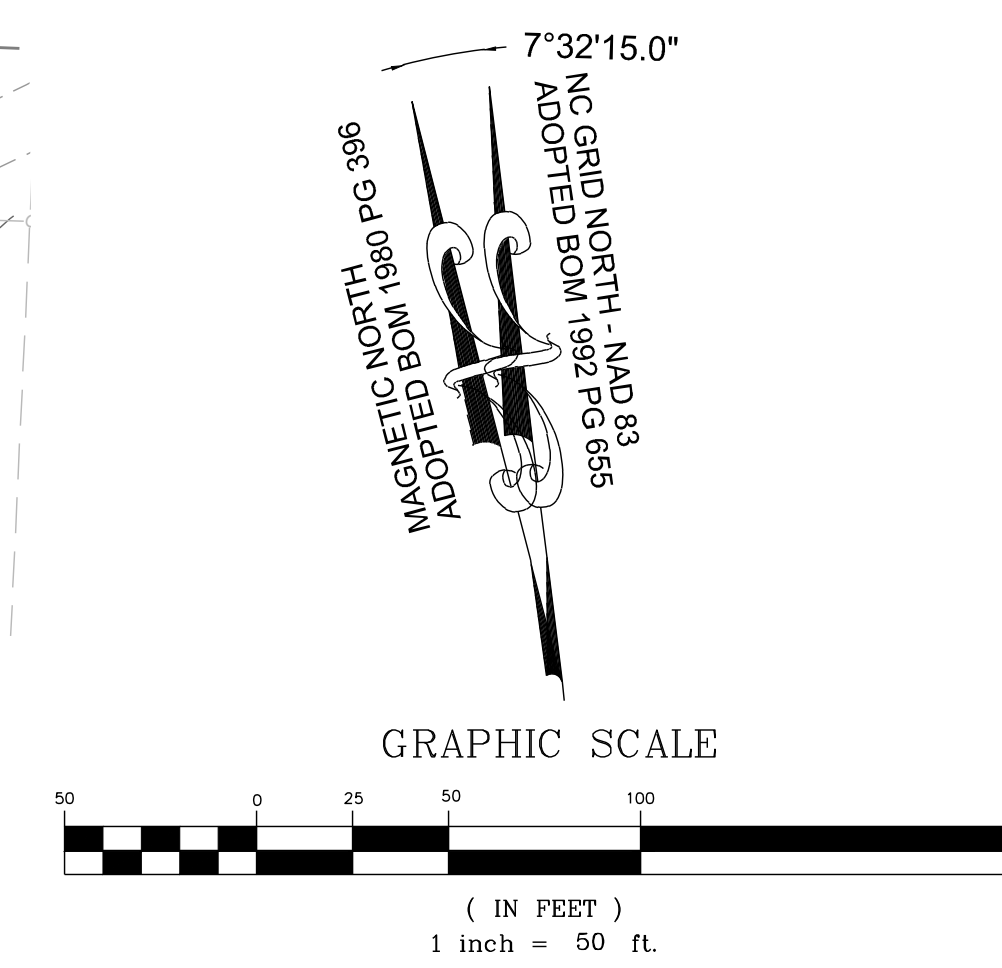
RESERVE @ MITCHELL MILL
TOWN OF ROLESVILLE, WAKE COUNTY, NORTH CAROLINA
CONSTRUCTION PLANS
OFF-SITE WATER MAIN -
PLAN & PROFILE

DRAWING SHEET
C-11.39

THIS PLANSET AND ANY ASSOCIATED DOCUMENTS ARE PRELIMINARY AND NOT AUTHORIZED FOR CONSTRUCTION UNTIL SIGNED, DATED, AND OFFICIALLY RELEASED FOR CONSTRUCTION BY THE ENGINEER OF RECORD.




OFF-SITE WATER MAIN STATION 93+00 - 104+50 - PLAN
HORIZONTAL: 1" = 50'



OFF-SITE WATER MAIN STATION 93+00 - 104+50 - PROFILE
VERTICAL: 1" = 5'
HORIZONTAL: 1" = 50'

NO.	DATE	REVISIONS
01	08/04/2024	CONSTRUCTION INFRASTRUCTURE DRAWINGS CID-24-04
02	11/07/2024	TOWN OF ROLESVILLE CID-24-04 V2
03	02/07/2024	TOWN OF ROLESVILLE CID-24-04 V3



STRONGROCK
ENGINEERING GROUP

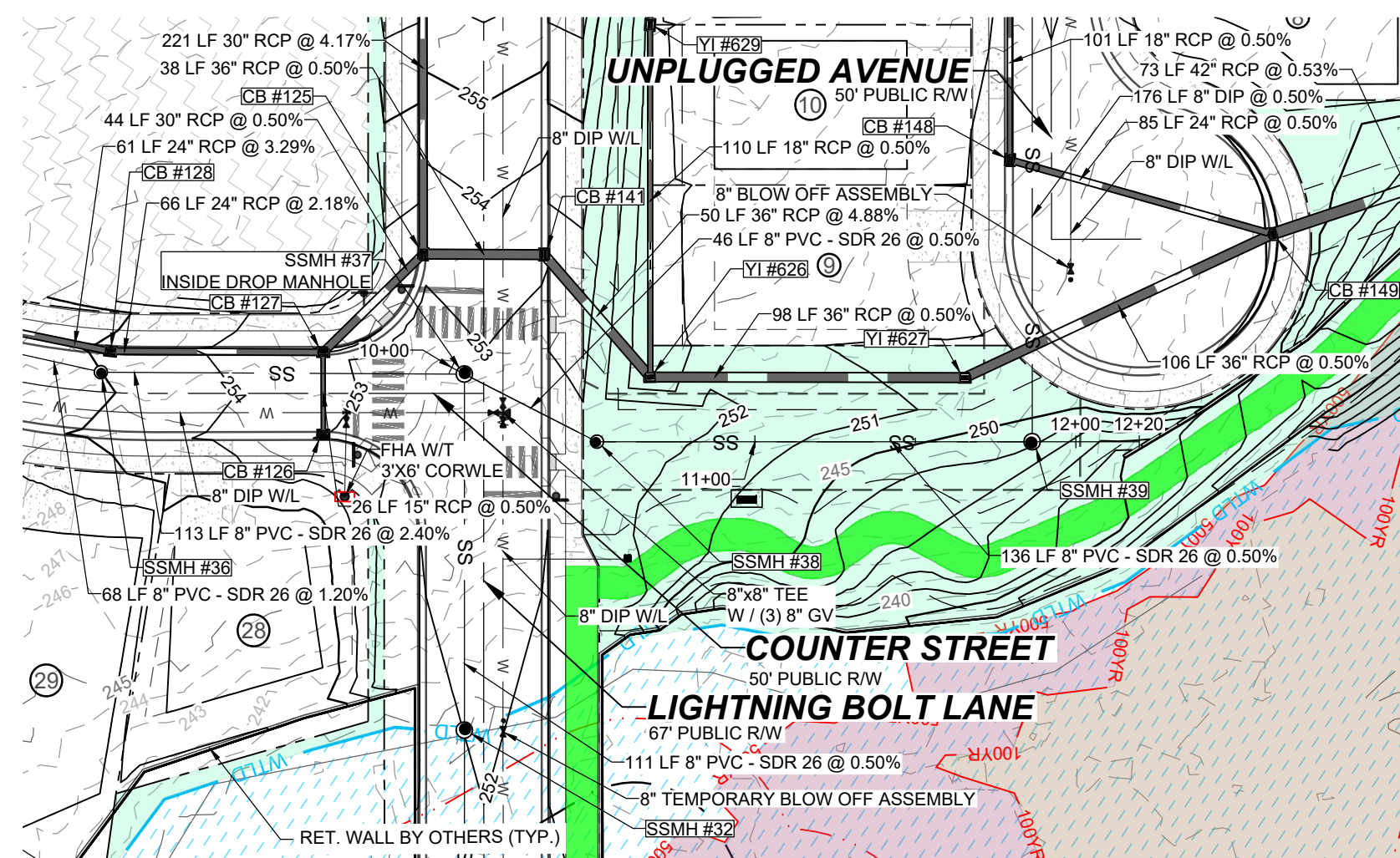
STRONG ROCK ENGINEERING GROUP, PLLC | COMPANY LICENSE # P-2166
305 CHURCH AT NORTH HILLS STREET, SUITE 1110 RALEIGH, NC 27609 | INFORMATION@STRONGROCKGROUP.COM

STRONG ROCK PROJECT	STRONG ROCK PROJECT P-24-03
NOT FOR CONSTRUCTION	NOT FOR CONSTRUCTION
SCALE	AS SHOWN
DESIGNED BY	JWL
DRAWN BY	SRG
CHECKED BY	JWL

RESERVE @ MITCHELL MILL
TOWN OF ROLESVILLE, WAKE COUNTY, NORTH CAROLINA
CONSTRUCTION PLANS
OFF-SITE WATER MAIN -
PLAN & PROFILE

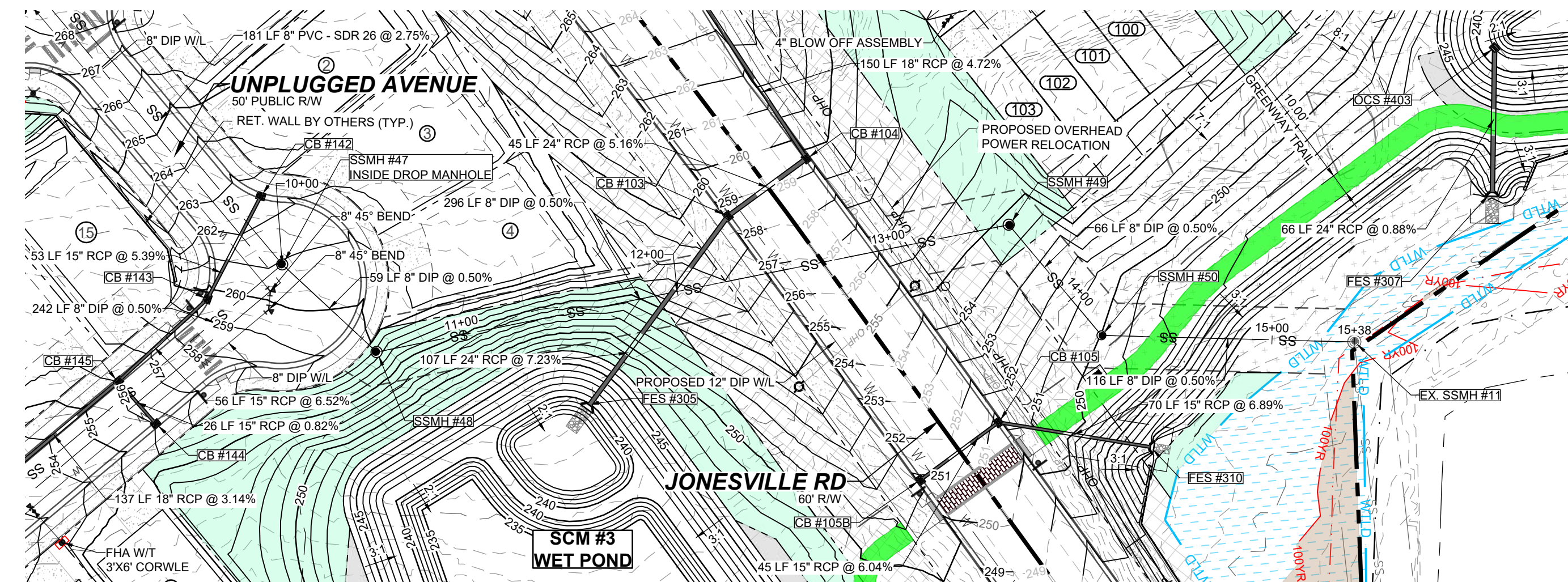
DRAWING SHEET
C-11.40

THIS PLANSET AND ANY ASSOCIATED DOCUMENTS ARE PRELIMINARY AND NOT AUTHORIZED FOR CONSTRUCTION UNTIL SIGNED, DATED, AND OFFICIALLY RELEASED FOR CONSTRUCTION BY THE ENGINEER OF RECORD.



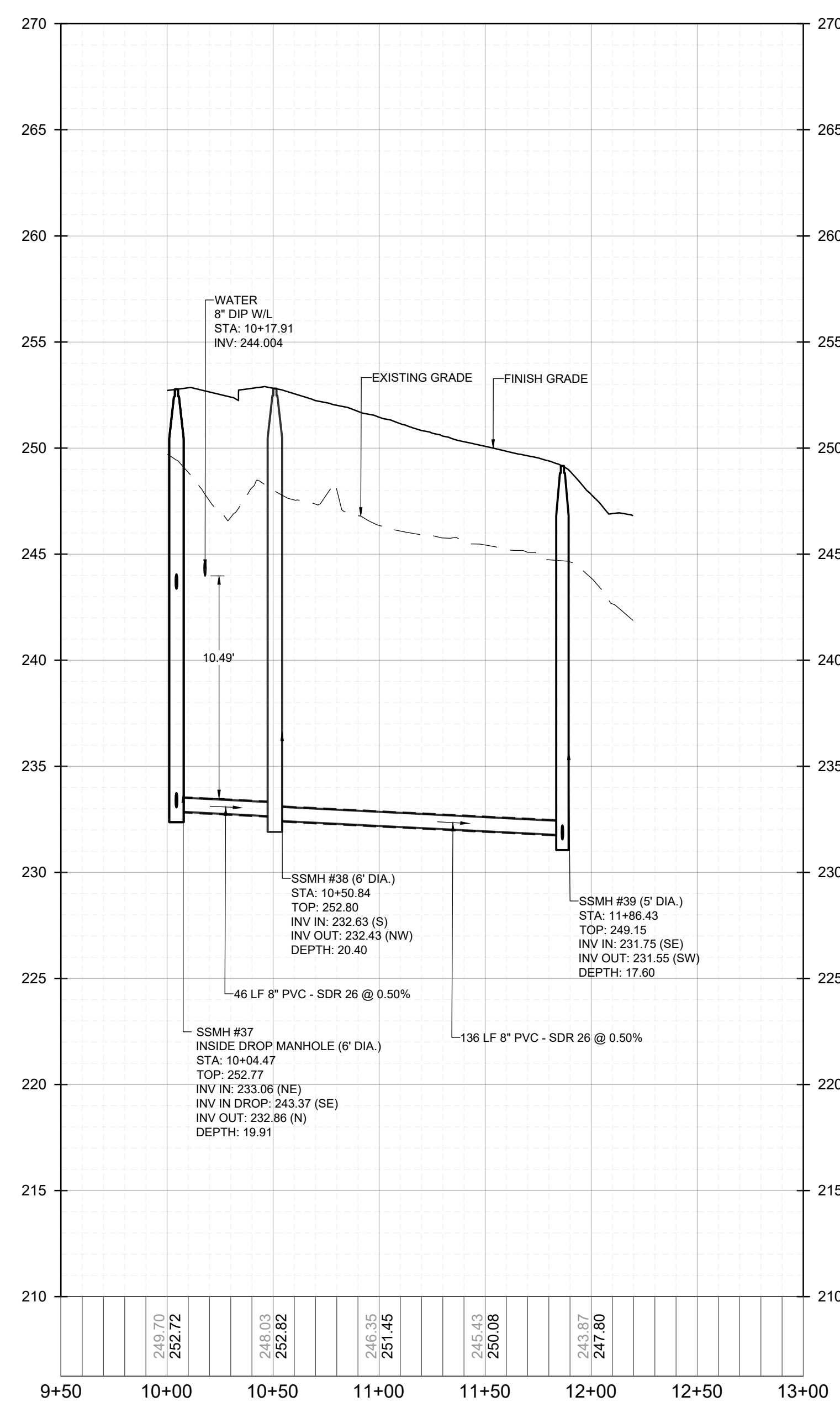
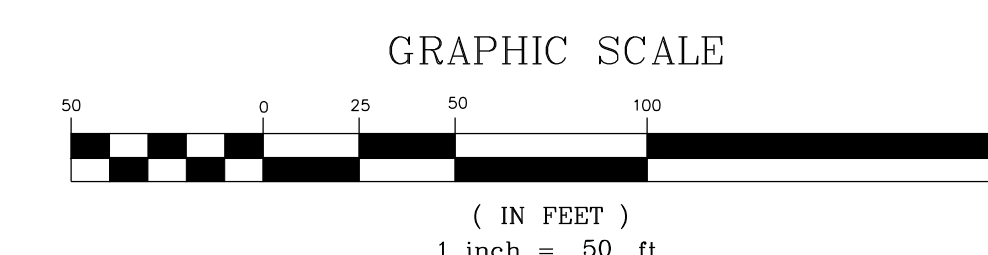
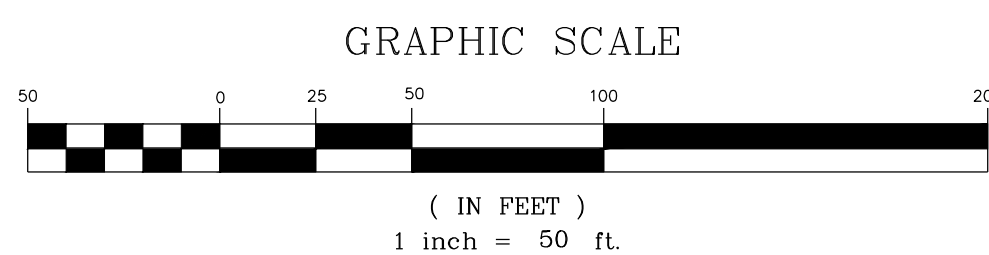
PROPOSED SSMH #37 - SSMH #39 - PLAN

HORIZONTAL: 1" = 50'



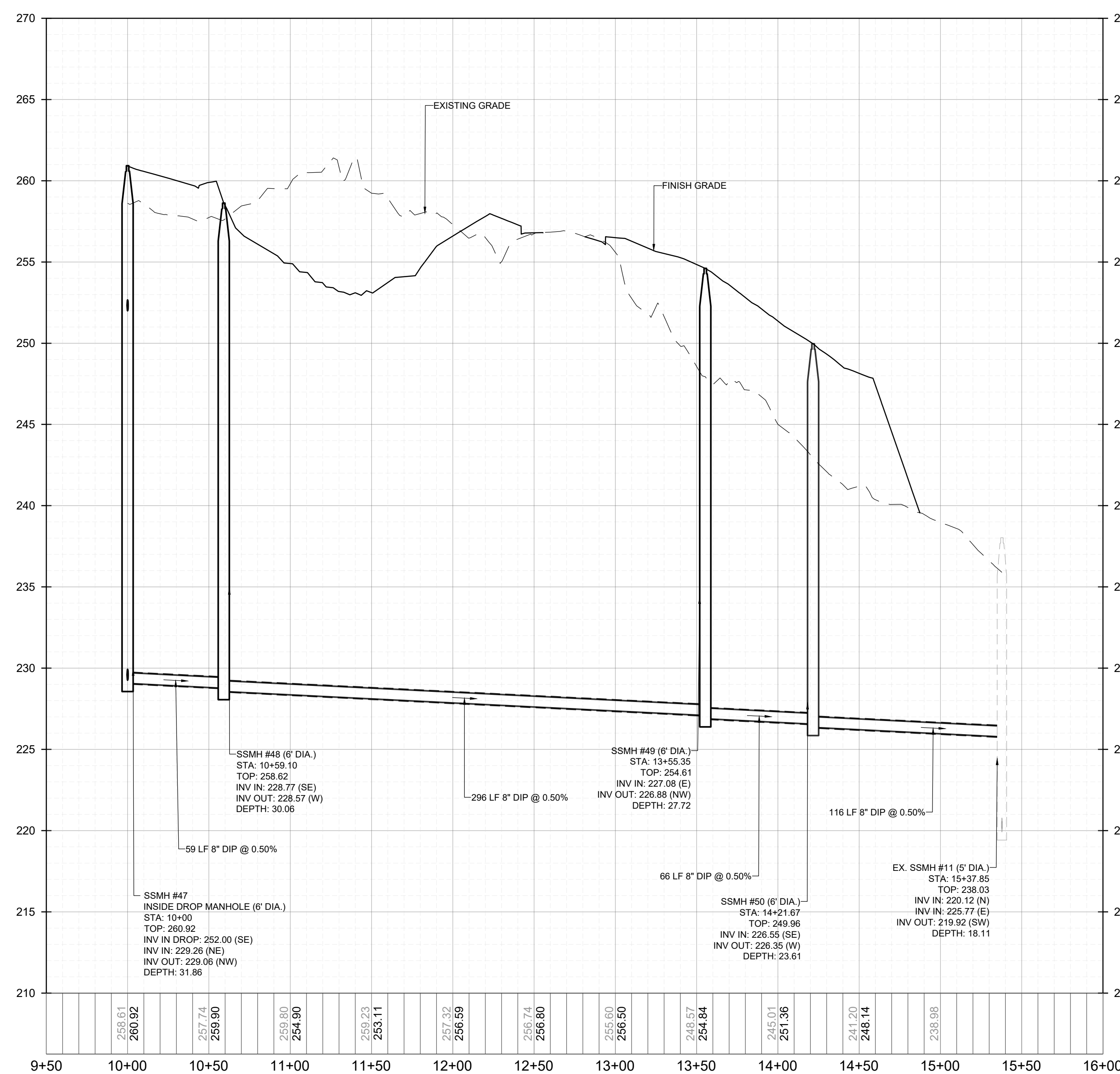
PROPOSED SSMH #47 - EX SSMH #11 - PLAN

HORIZONTAL: 1" = 50'



PROPOSED SSMH #37 - SSMH #39 - PROFILE

VERTICAL: 1" = 5'
HORIZONTAL: 1" = 50'




PROPOSED SSMH #47 - EX SSMH #11 - PROFILE

VERTICAL: 1" = 5'
HORIZONTAL: 1" = 50'

THIS PLANSET AND ANY ASSOCIATED DOCUMENTS ARE PRELIMINARY AND NOT AUTHORIZED FOR CONSTRUCTION UNTIL SIGNED, DATED, AND OFFICIALLY RELEASED FOR CONSTRUCTION BY THE ENGINEER OF RECORD.

NO.	REVISIONS	DATE	BY
01			
02			
03			

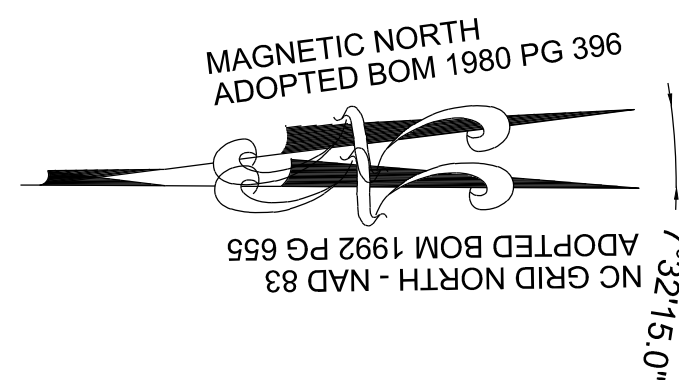


STRONGROCK
ENGINEERING GROUP
305 CHURCH AT NORTH HILLS STREET, SUITE 1110 RALEIGH, NC 27609 | INFORMATION@STRONGROCKGROUP.COM

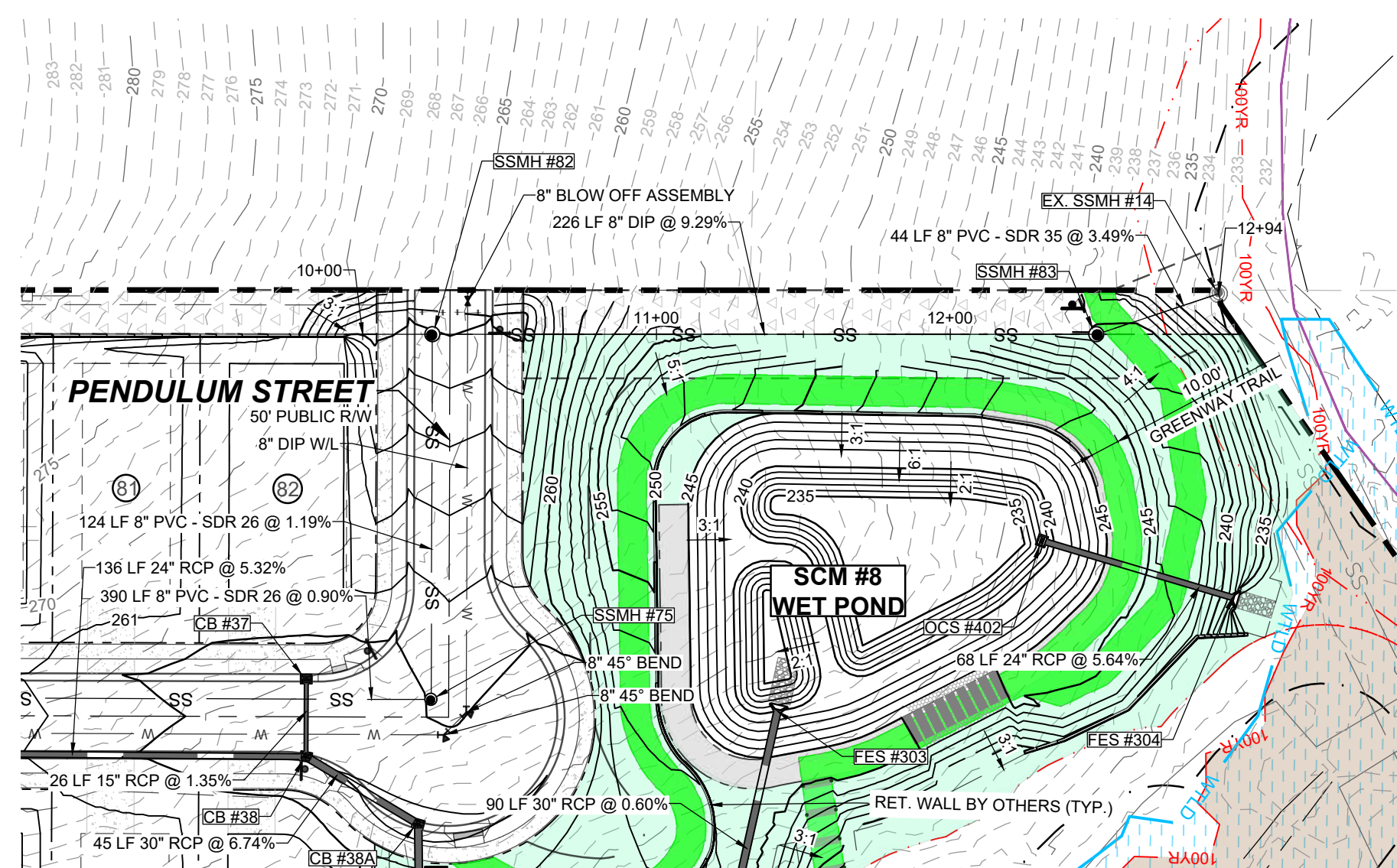
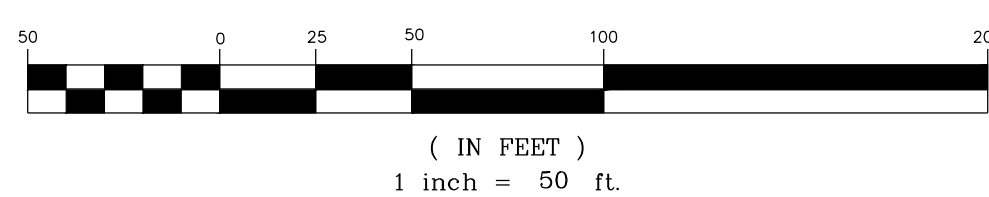
STRONG ROCK PROJECT	STRONG ROCK PROJECT
PSP-24-03	PSP-24-03
NOT FOR CONSTRUCTION	NOT FOR CONSTRUCTION
SCALE AS SHOWN	SCALE AS SHOWN
DESIGNED BY JWL	DESIGNED BY JWL
DRAWN BY SRG	DRAWN BY SRG
CHECKED BY JWL	CHECKED BY JWL

RESERVE @ MITCHELL MILL
TOWN OF ROLESVILLE, WAKE COUNTY, NORTH CAROLINA
CONSTRUCTION PLANS
ON-SITE SANITARY SEWER -
PLAN & PROFILE

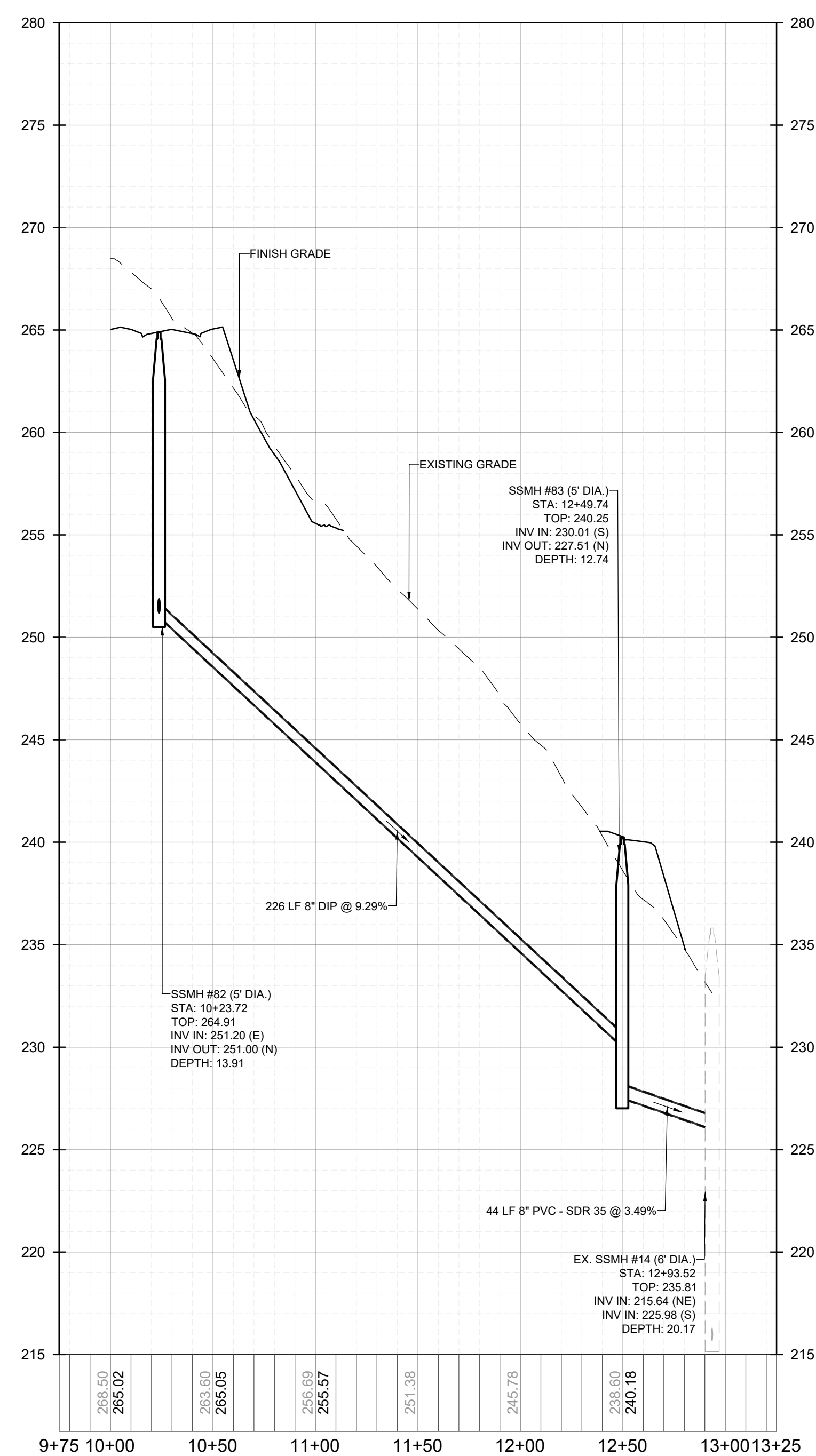
DRAWING SHEET
C-11.41



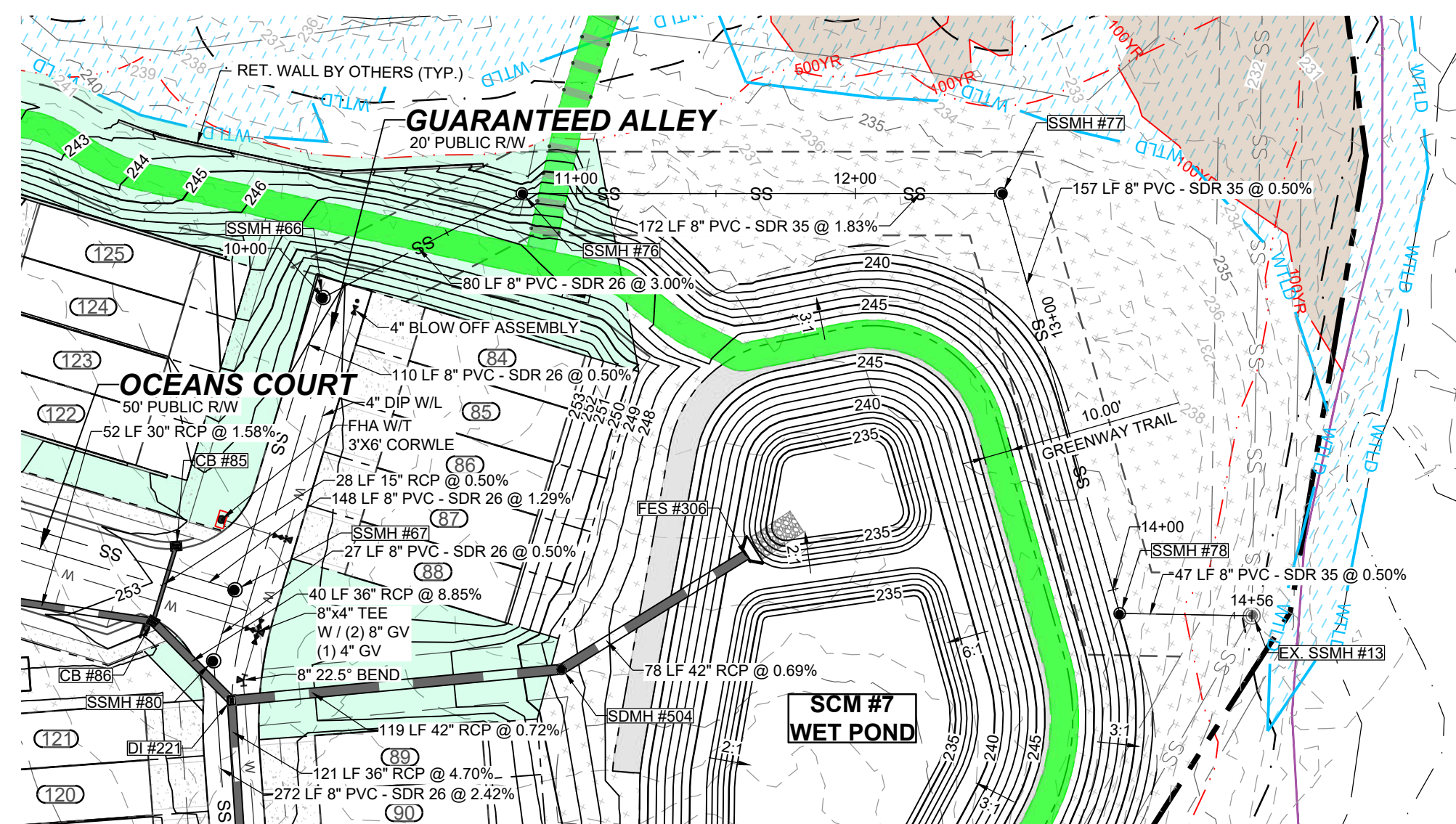
GRAPHIC SCALE



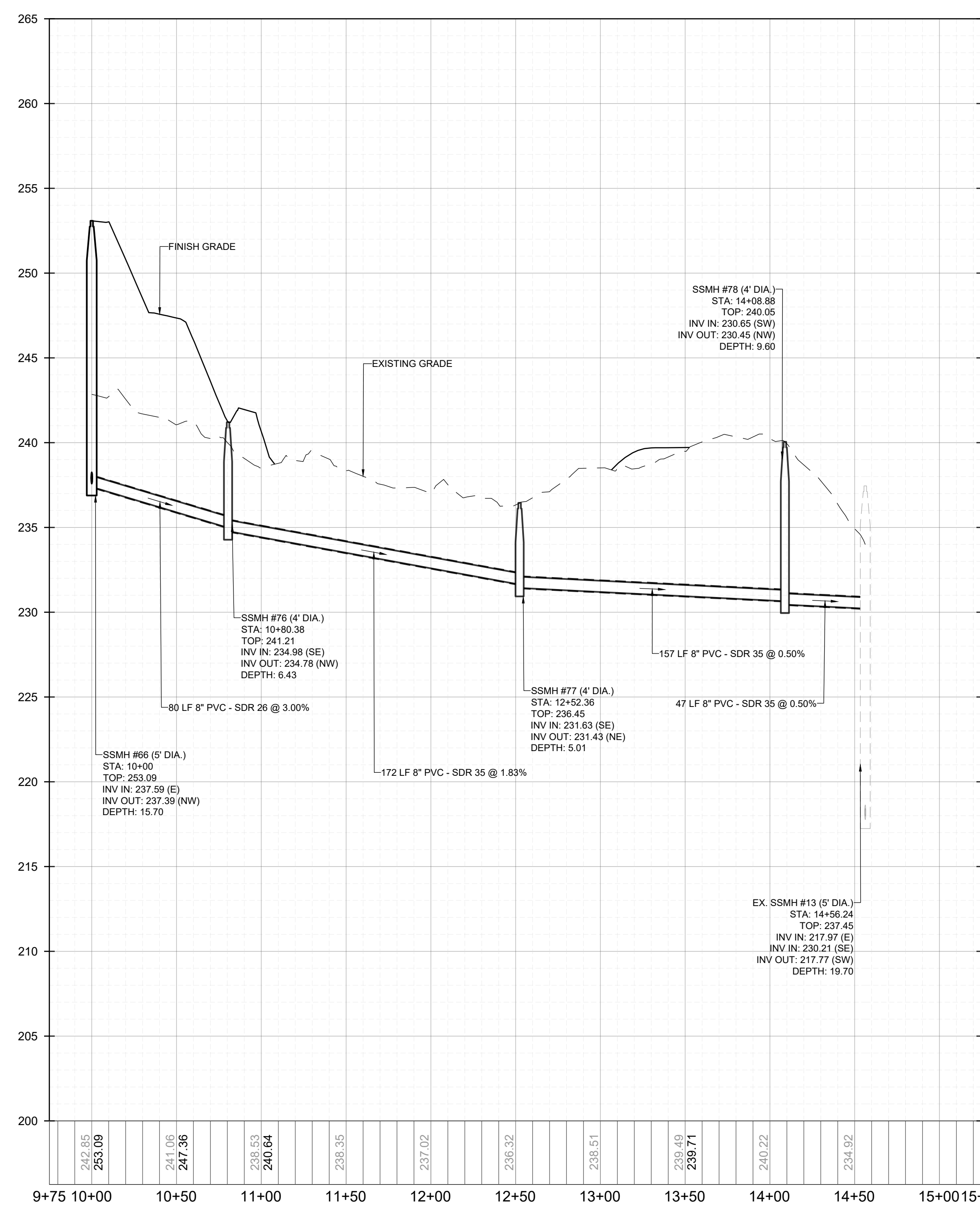
PROPOSED SSMH #82 - EX. SSMH #14 - PLAN
HORIZONTAL: 1" = 50'



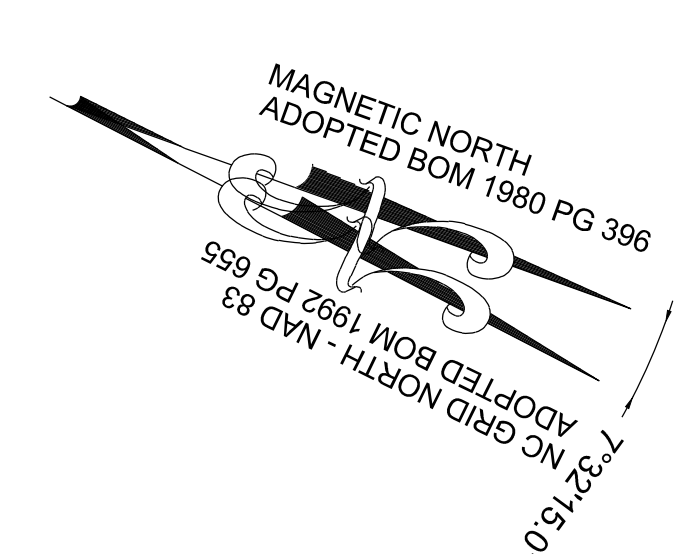
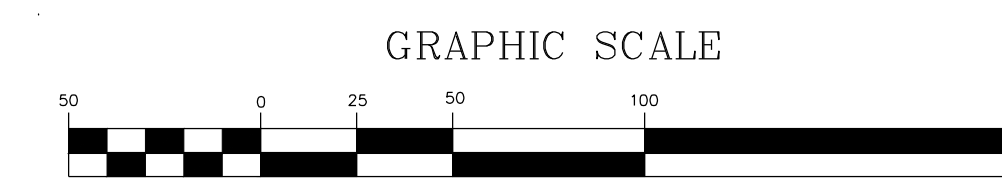
PROPOSED SSMH #82 - EX. SSMH #14 - PROFILE
VERTICAL: 1" = 5'
HORIZONTAL: 1" = 50'




PROPOSED SSMH #66 - EX. SSMH #13 - PLAN
HORIZONTAL: 1" = 50'



PROPOSED SSMH #66 - EX. SSMH #13 - PROFILE
VERTICAL: 1" = 5'
HORIZONTAL: 1" = 50'



NO.	REVISIONS	DATE	BY
01			
02			
03			



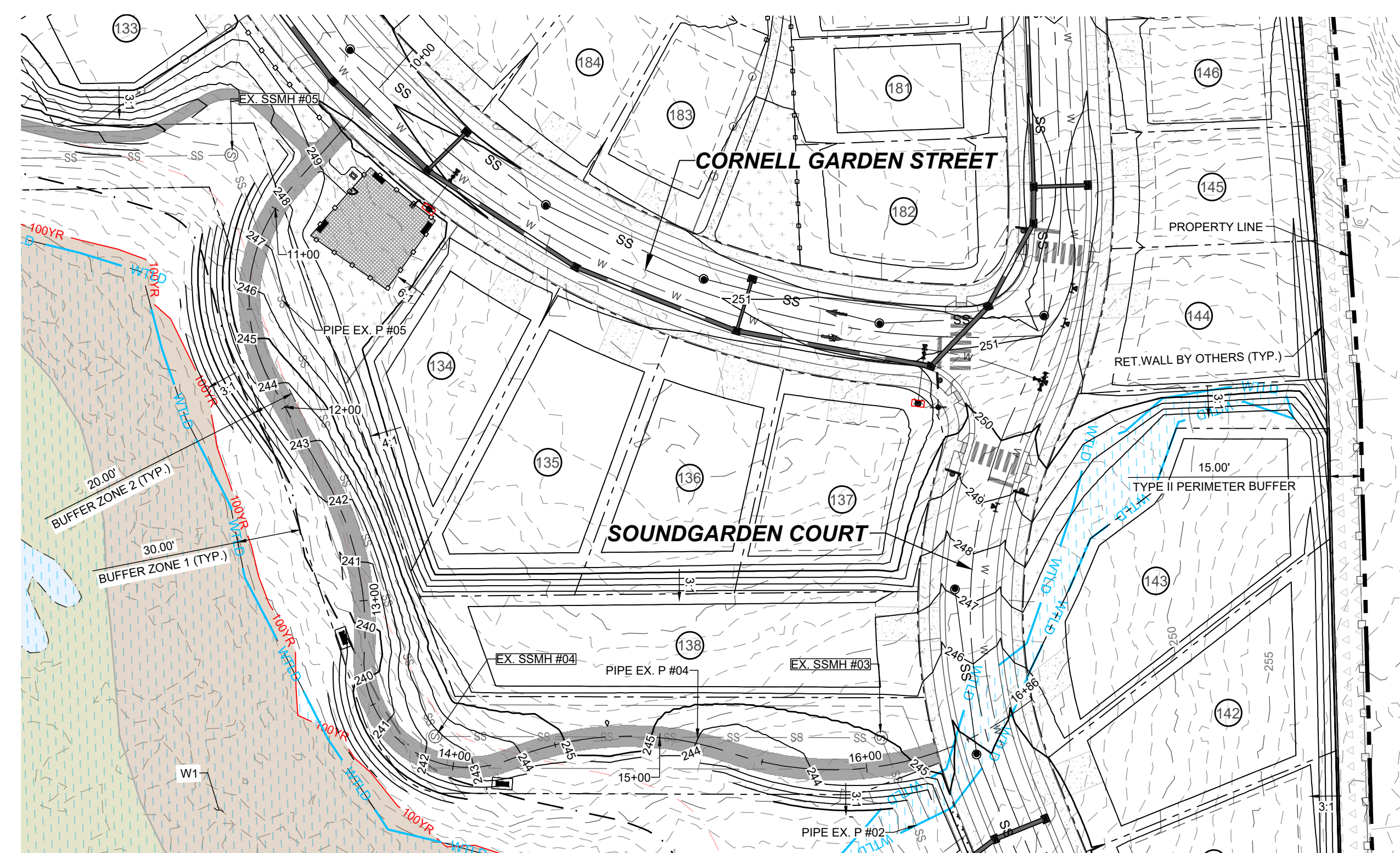
STRONGROCK
ENGINEERING GROUP
STRONG ROCK ENGINEERING GROUP, PLLC | COMPANY LICENSE # P-2166
305 CHURCH AT NORTH HILLS STREET, SUITE 1110 RALEIGH, NC 27609 | INFORMATION@STRONGROCKGROUP.COM

STRONG ROCK PROJECT	STRONG ROCK PROJECT	STRONG ROCK PROJECT	STRONG ROCK PROJECT
PSP-24-03	PSP-24-03	PSP-24-03	PSP-24-03
NOT FOR CONSTRUCTION	NOT FOR CONSTRUCTION	NOT FOR CONSTRUCTION	NOT FOR CONSTRUCTION
SCALE AS SHOWN	SCALE AS SHOWN	SCALE AS SHOWN	SCALE AS SHOWN
DESIGNED BY JWL	DESIGNED BY JWL	DESIGNED BY JWL	DESIGNED BY JWL
DRAWN BY SRG	DRAWN BY SRG	DRAWN BY SRG	DRAWN BY SRG
CHECKED BY JWL	CHECKED BY JWL	CHECKED BY JWL	CHECKED BY JWL

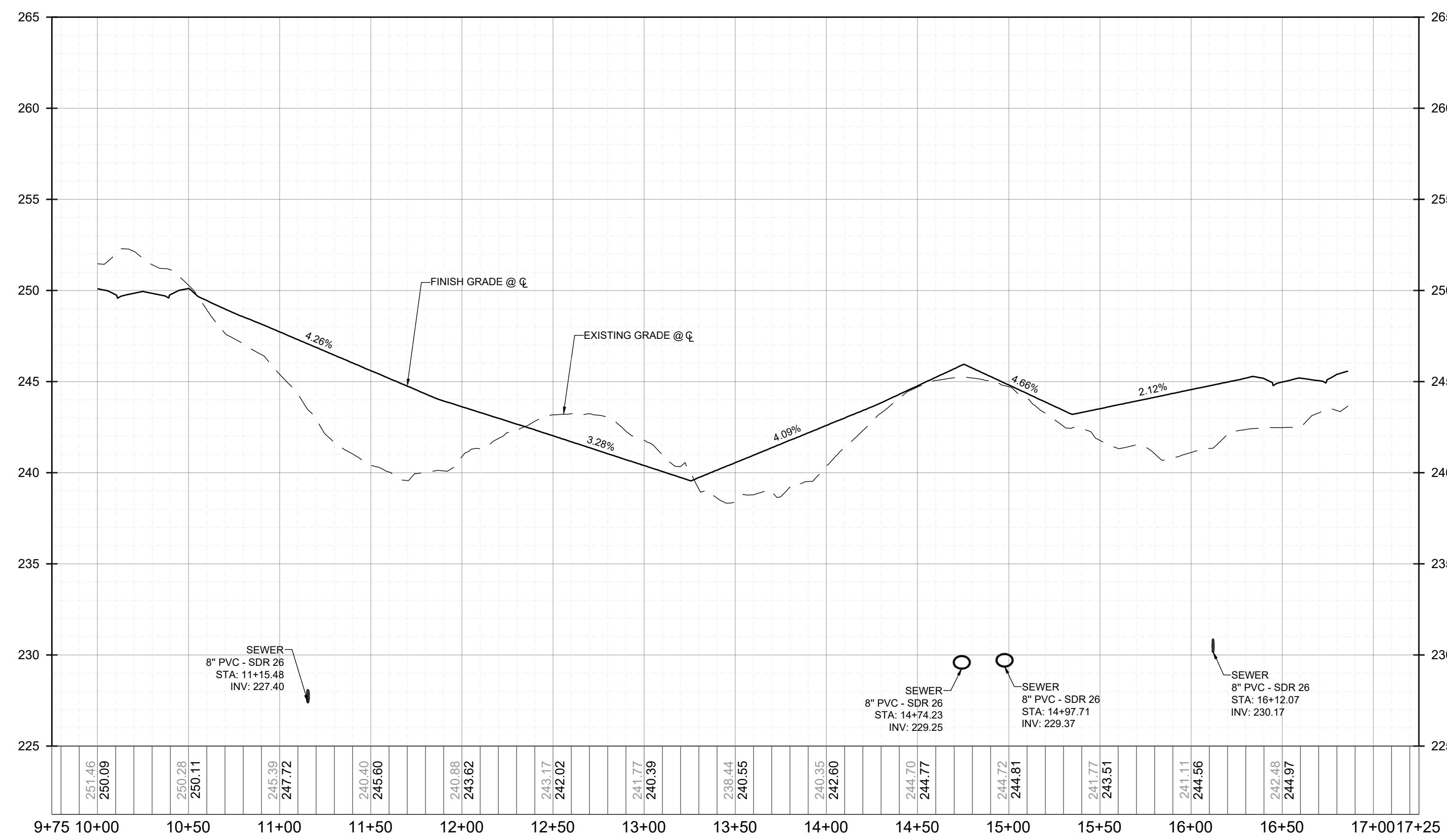
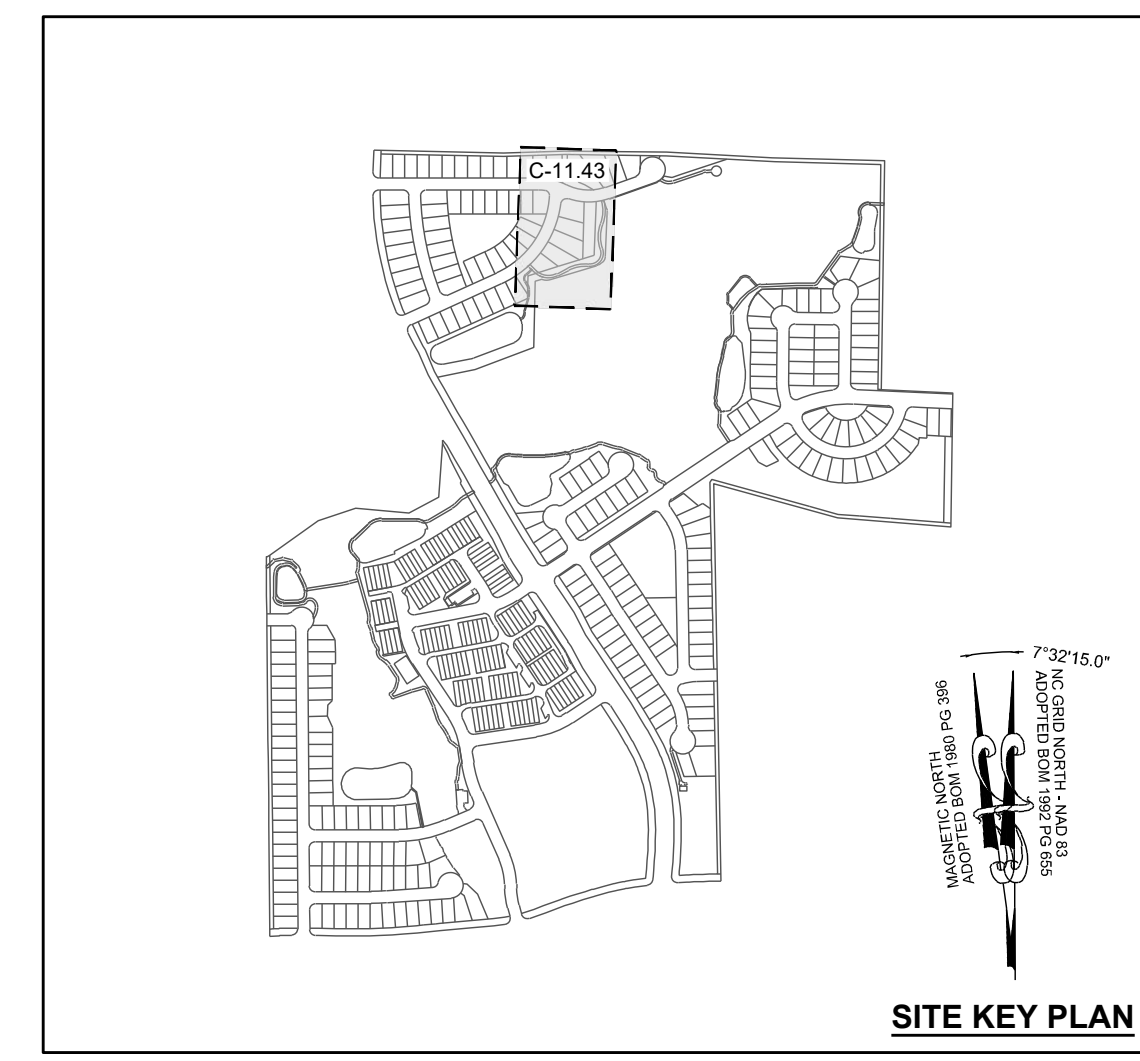
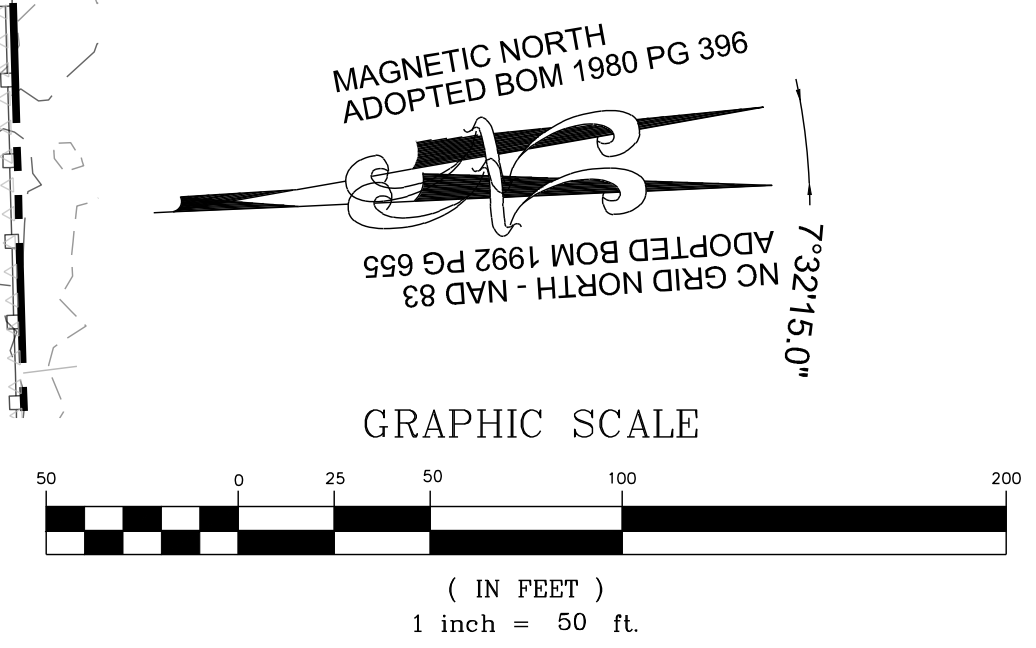
RESERVE @ MITCHELL MILL
TOWN OF ROLESVILLE, WAKE COUNTY, NORTH CAROLINA
CONSTRUCTION PLANS
ON-SITE SANITARY SEWER -
PLAN & PROFILE

DRAWING SHEET
C-11.42

THIS PLANSET AND ANY ASSOCIATED DOCUMENTS ARE PRELIMINARY AND NOT AUTHORIZED FOR CONSTRUCTION UNTIL SIGNED, DATED, AND OFFICIALLY RELEASED FOR CONSTRUCTION BY THE ENGINEER OF RECORD.

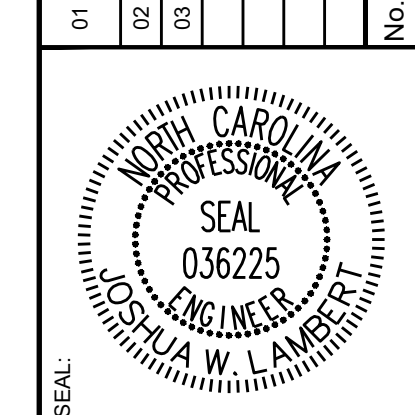


PROPOSED MULTI USE ASPHALT PATH - PLAN
HORIZONTAL: 1" = 50'



PROPOSED MULTI USE ASPHALT PATH - PROFILE
VERTICAL: 1" = 5'
HORIZONTAL: 1" = 50'

NO.	REVISIONS	DATE	BY
01			
02			
03			



STRONGROCK
ENGINEERING GROUP

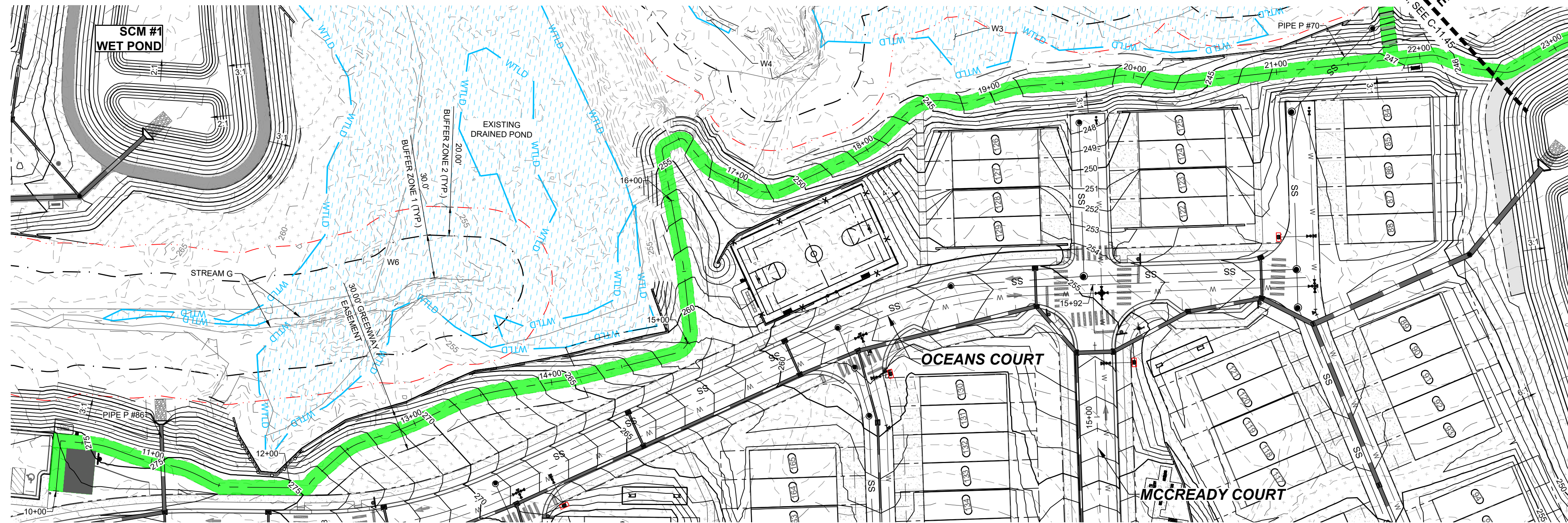
STRONG ROCK ENGINEERING GROUP, PLLC | COMPANY LICENSE # P-2166
305 CHURCH AT NORTH HILLS STREET, SUITE 1110 RALEIGH, NC 27609 | INFORMATION@STRONGROCKGROUP.COM

STRONG ROCK PROJECT	PSP-24-03
NOT FOR CONSTRUCTION	
SCALE	AS SHOWN
DESIGNED BY	JWL
DRAWN BY	SRG
CHECKED BY	JWL

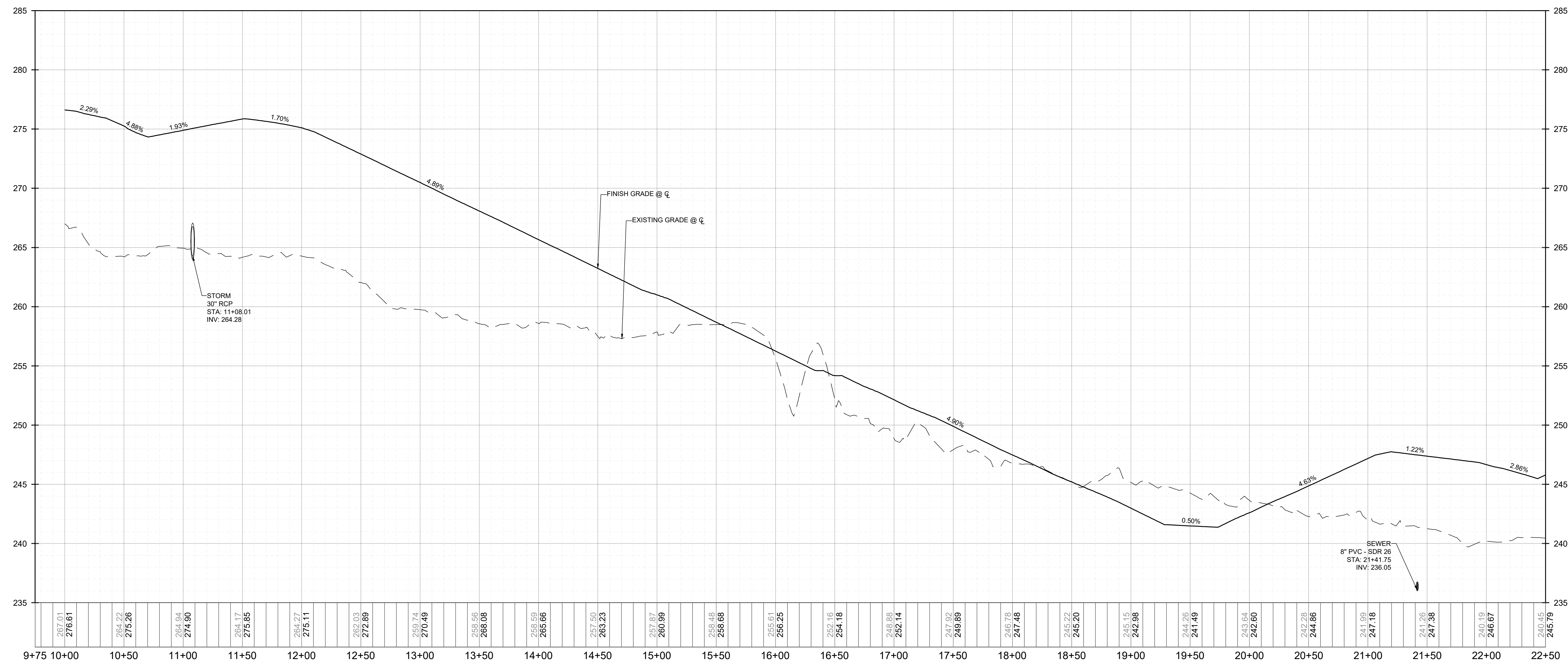
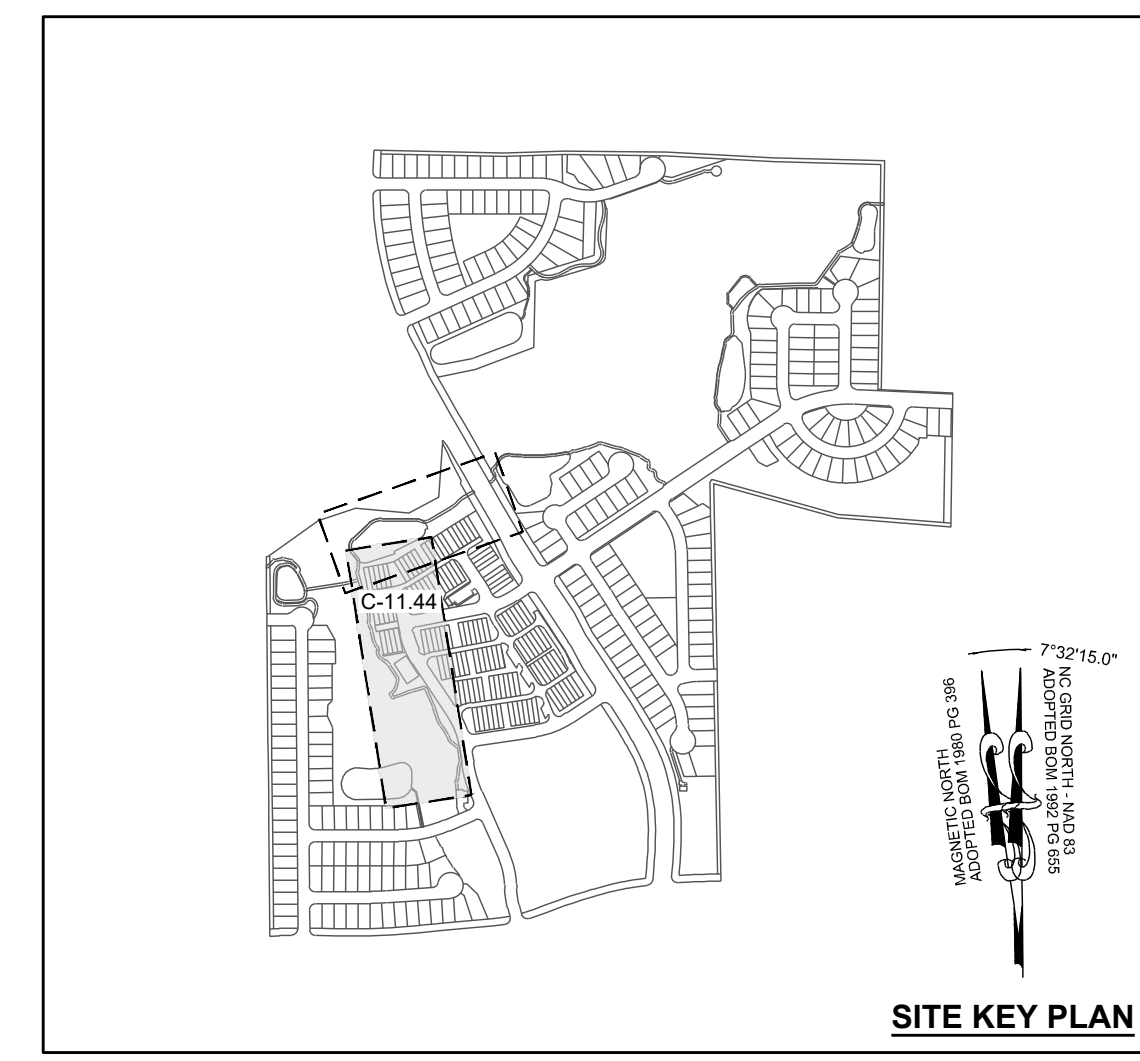
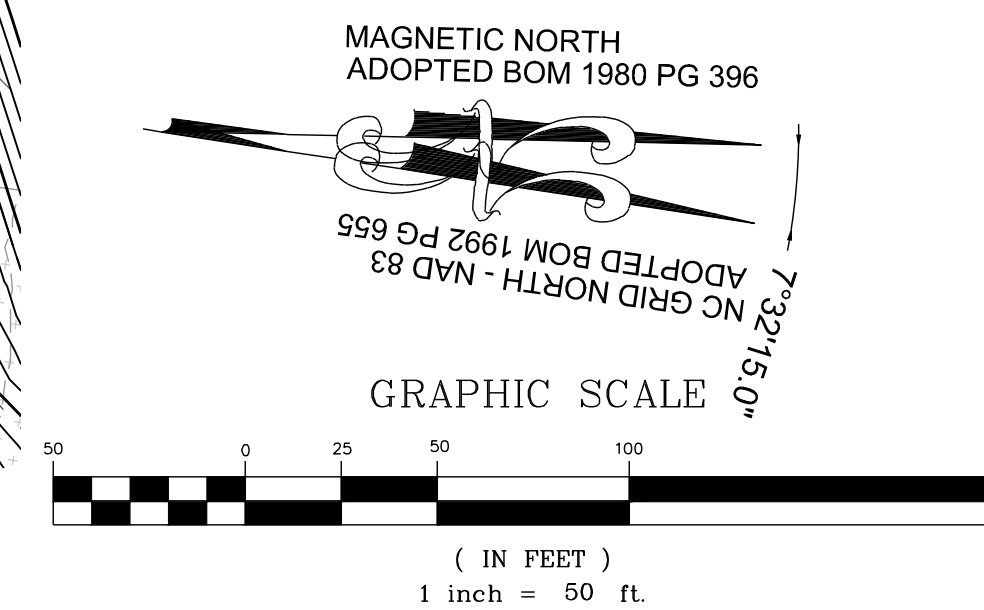
RESERVE @ MITCHELL MILL
TOWN OF ROLESVILLE, WAKE COUNTY, NORTH CAROLINA
CONSTRUCTION PLANS
MULTI USE ASPHALT PATH
- PLAN & PROFILE

DRAWING SHEET
C-11.43

THIS PLANSET AND ANY ASSOCIATED DOCUMENTS ARE PRELIMINARY AND NOT AUTHORIZED FOR CONSTRUCTION UNTIL SIGNED, DATED, AND OFFICIALLY RELEASED FOR CONSTRUCTION BY THE ENGINEER OF RECORD.



PROPOSED GREENWAY 1 - PLAN
HORIZONTAL: 1" = 50'



PROPOSED GREENWAY 1 - PROFILE
VERTICAL: 1" = 5'
HORIZONTAL: 1" = 50'

NO.	REVISIONS	DATE	BY
01			
02			
03			

STRONGROCK
ENGINEERING GROUP

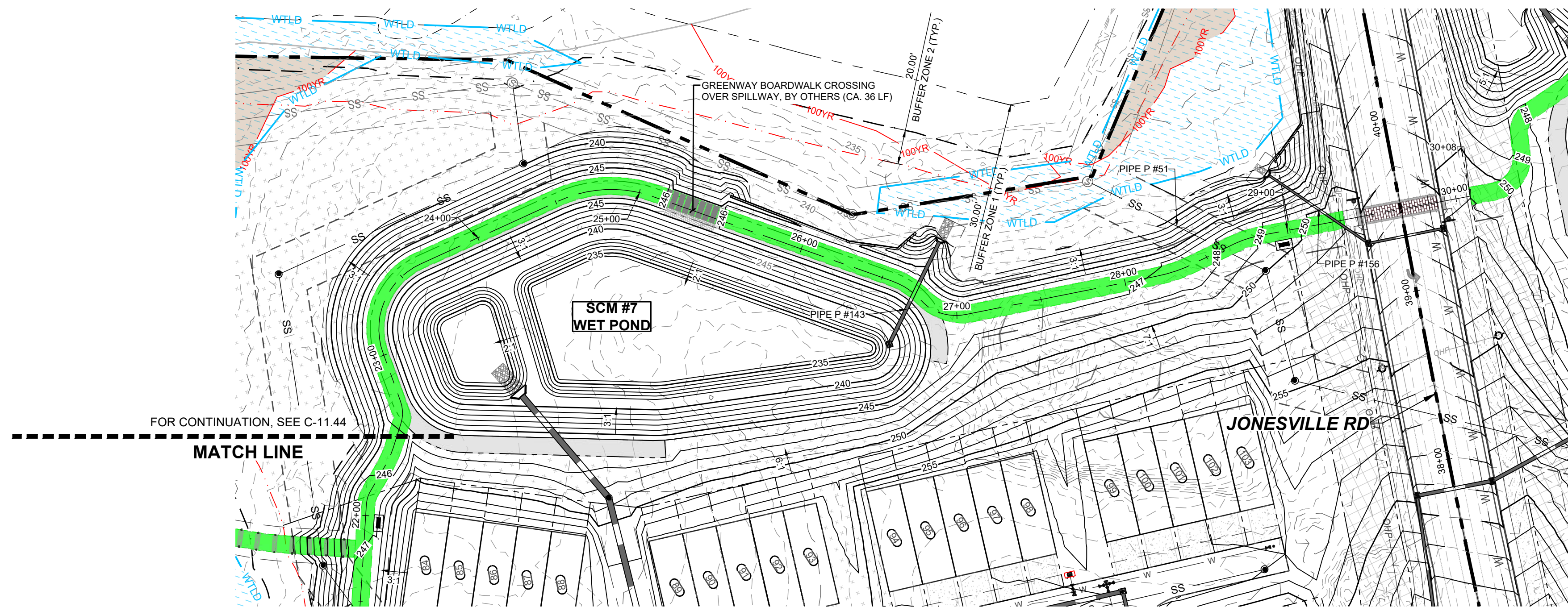
STRONG ROCK ENGINEERING GROUP, PLLC | COMPANY LICENSE # P-2166
305 CHURCH AT NORTH HILLS STREET, SUITE 1110 RALEIGH, NC 27609 | INFORMATION@STRONGROCKGROUP.COM

STRONG ROCK PROJECT	PSP-24-03
NOT FOR CONSTRUCTION	
SCALE	AS SHOWN
DESIGNED BY	JWL
DRAWN BY	SRG
CHECKED BY	JWL

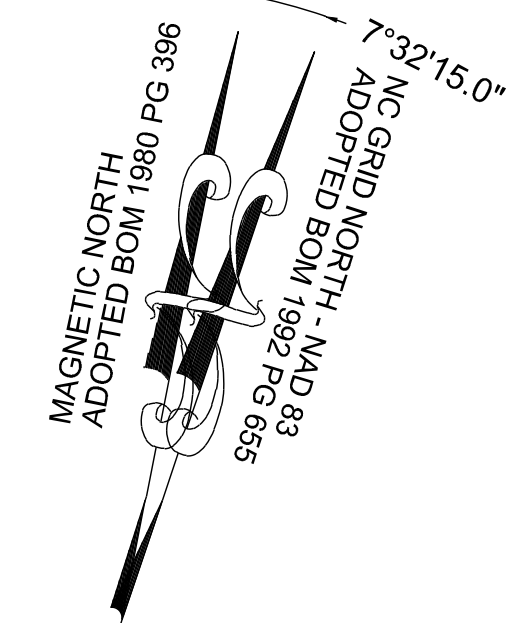
RESERVE @ MITCHELL MILL
TOWN OF ROLESVILLE, WAKE COUNTY, NORTH CAROLINA
CONSTRUCTION PLANS
PROPOSED GREENWAY 1
- PLAN & PROFILE

DRAWING SHEET
C-11.44

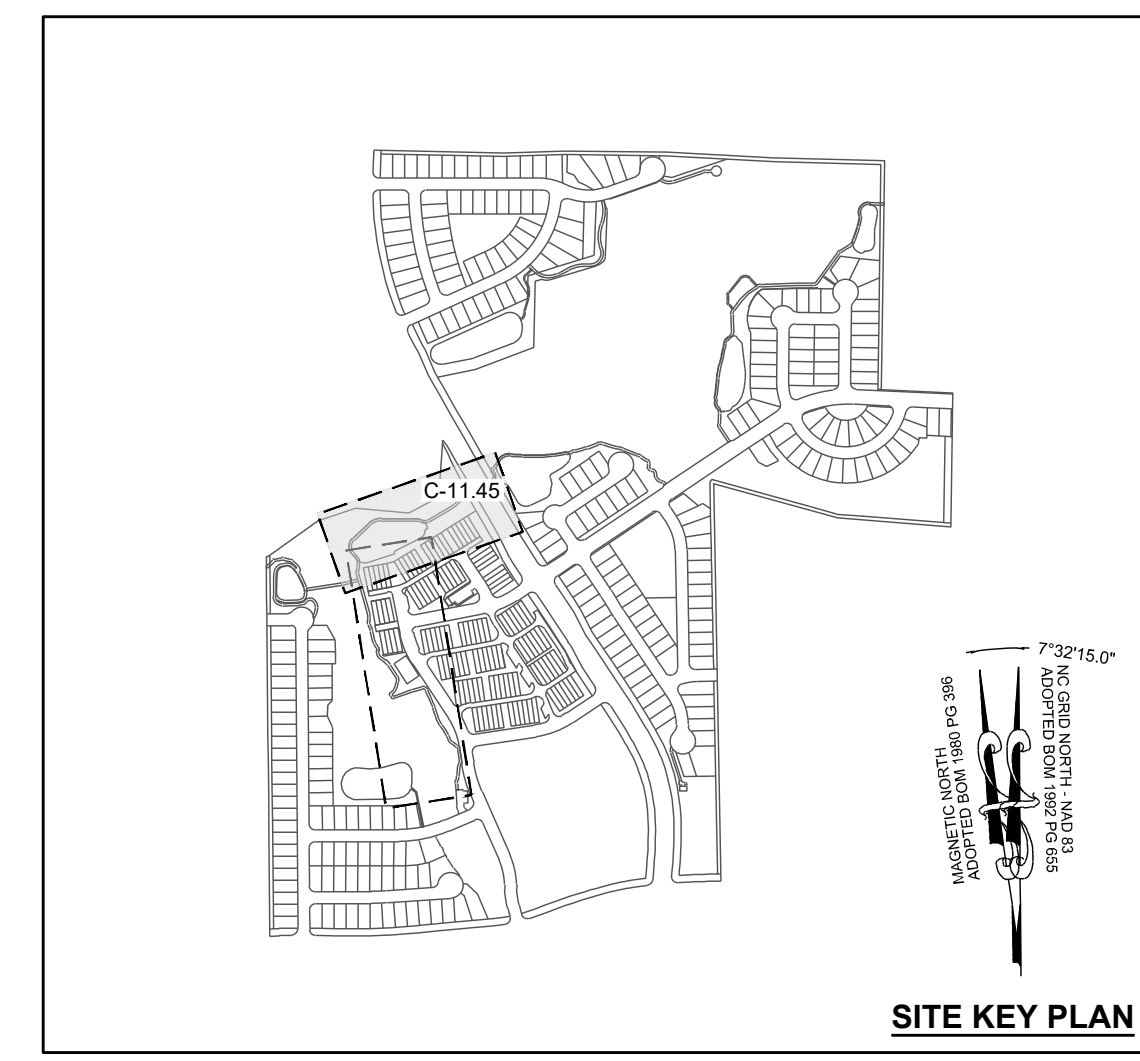
THIS PLANSET AND ANY ASSOCIATED DOCUMENTS ARE PRELIMINARY AND NOT AUTHORIZED FOR CONSTRUCTION UNTIL SIGNED, DATED, AND OFFICIALLY RELEASED FOR CONSTRUCTION BY THE ENGINEER OF RECORD.



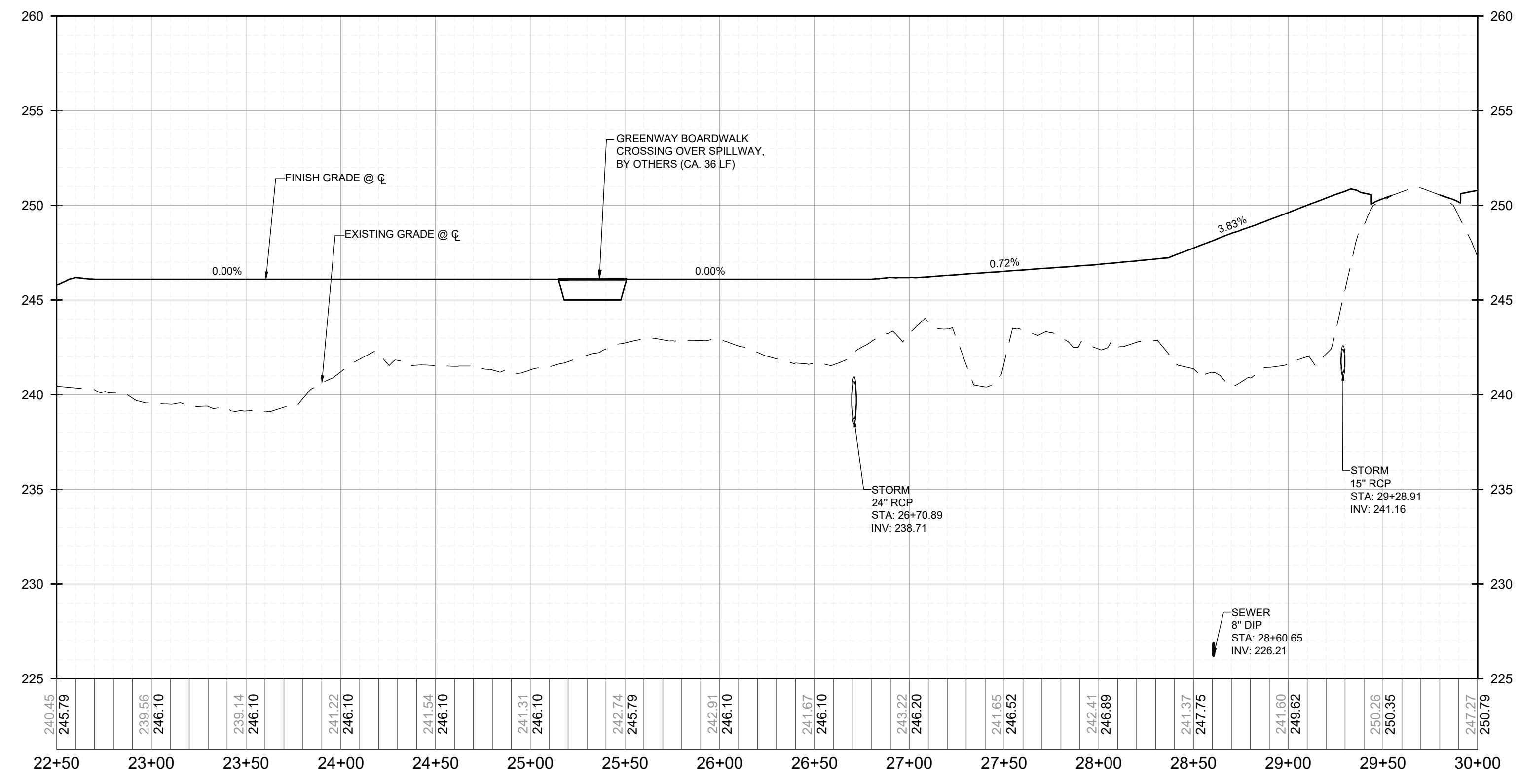
PROPOSED GREENWAY 1 - PLAN
HORIZONTAL: 1" = 50'



GRAPHIC SCALE



SITE KEY PLAN



PROPOSED GREENWAY 1 - PROFILE
VERTICAL: 1" = 5'
HORIZONTAL: 1" = 50'

NO.	REVISIONS	DATE	BY
01			
02			
03			

STRONGROCK
ENGINEERING GROUP

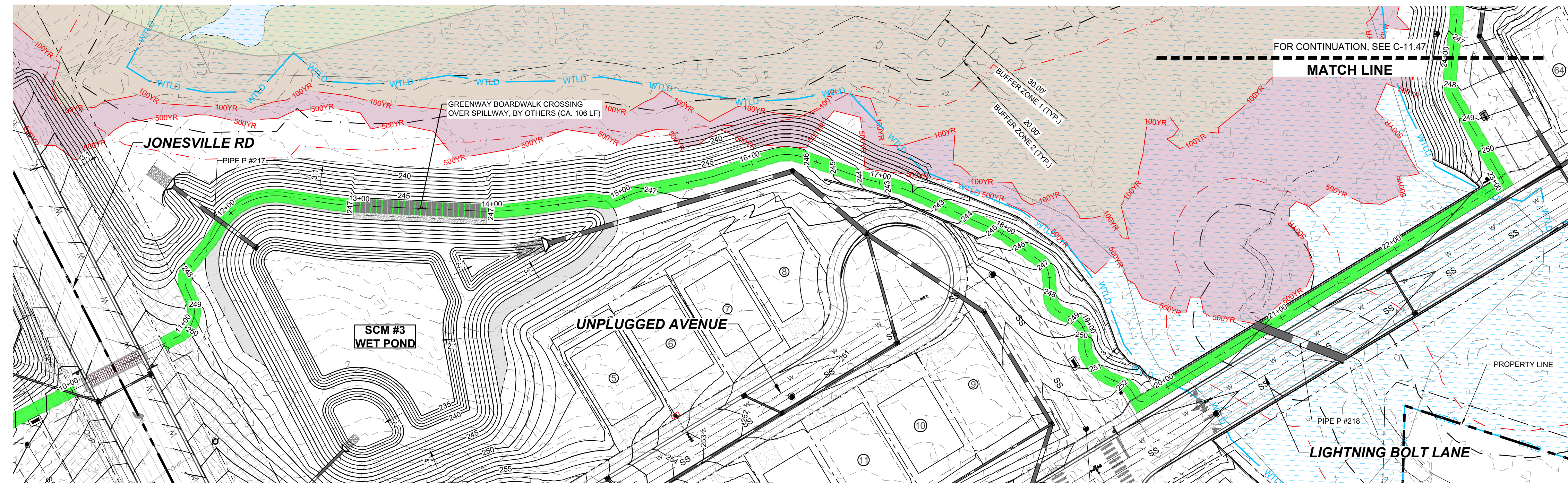
STRONG ROCK ENGINEERING GROUP, PLLC | COMPANY LICENSE # P-2166
305 CHURCH AT NORTH HILLS STREET, SUITE 1110 RALEIGH, NC 27609 | INFORMATION@STRONGROCKGROUP.COM

STRONG ROCK PROJECT	PSP-24-03
NOT FOR CONSTRUCTION	
SCALE	AS SHOWN
DESIGNED BY	JWL
DRAWN BY	SRG
CHECKED BY	JWL

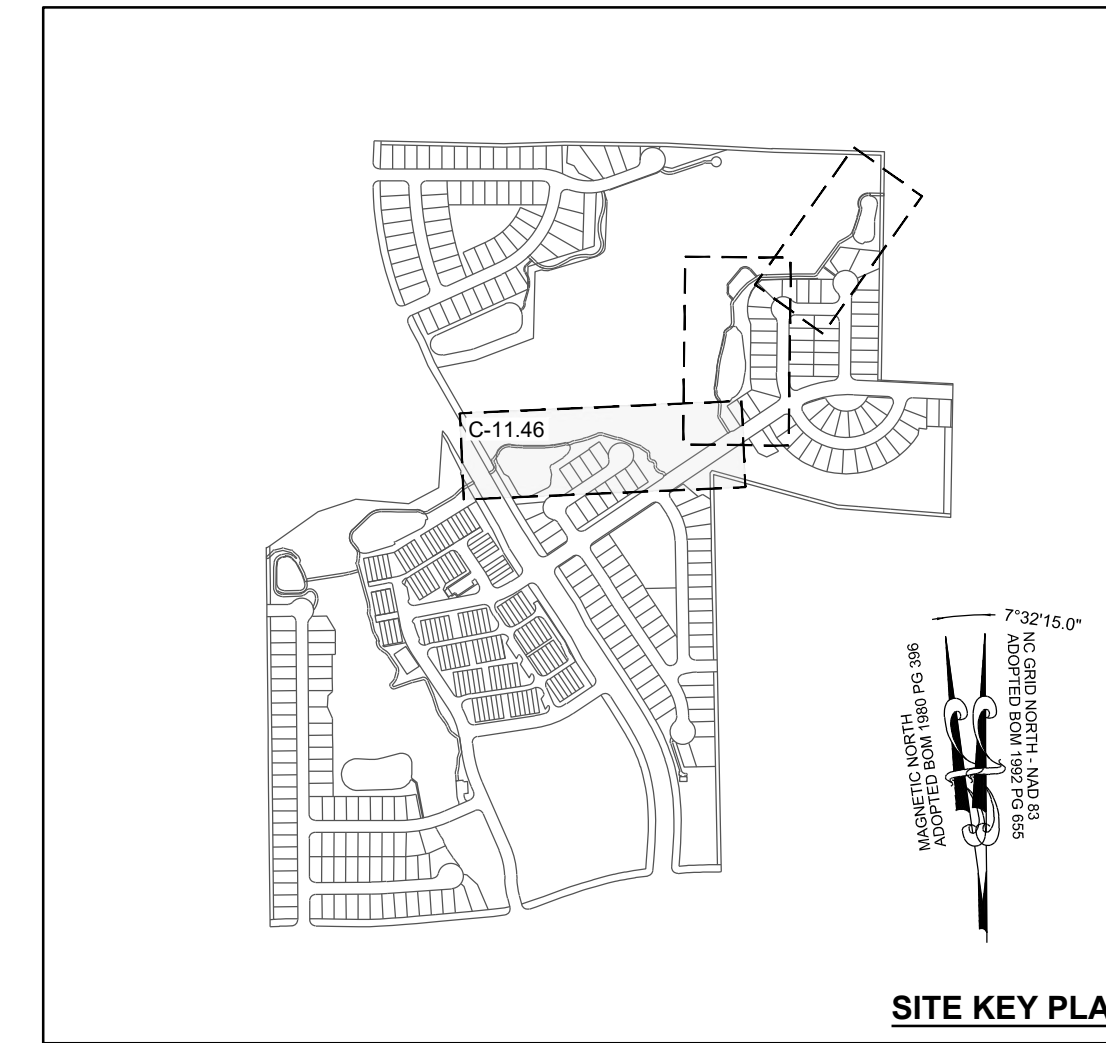
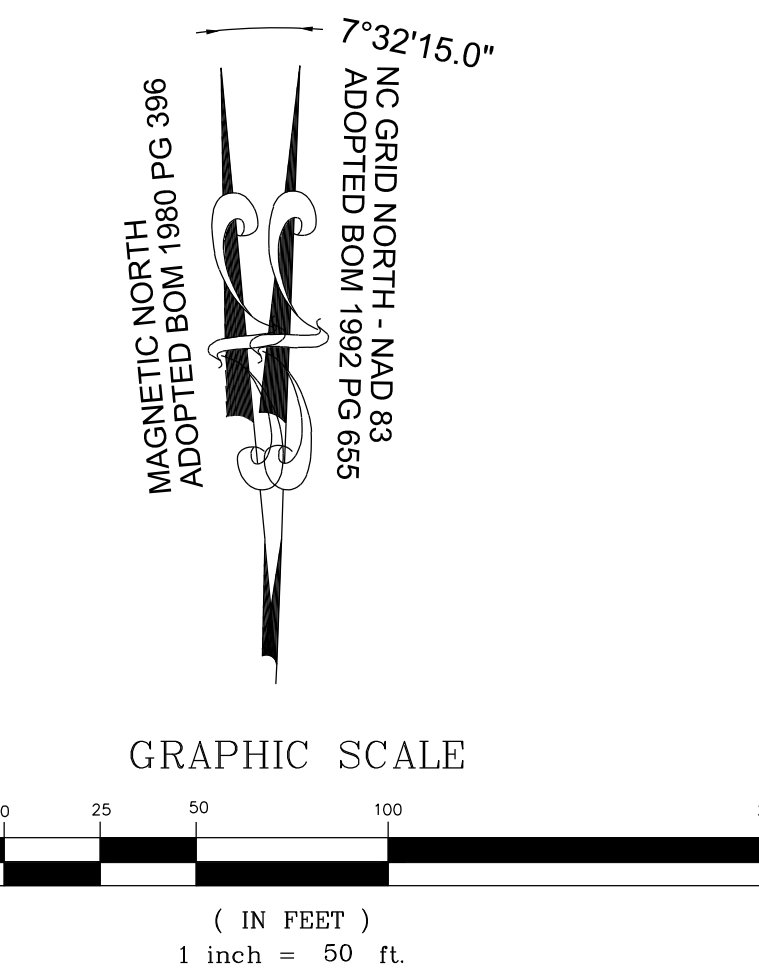
RESERVE @ MITCHELL MILL
TOWN OF ROLESVILLE, WAKE COUNTY, NORTH CAROLINA
CONSTRUCTION PLANS
PROPOSED GREENWAY 1
- PLAN & PROFILE

DRAWING SHEET
C-11.45

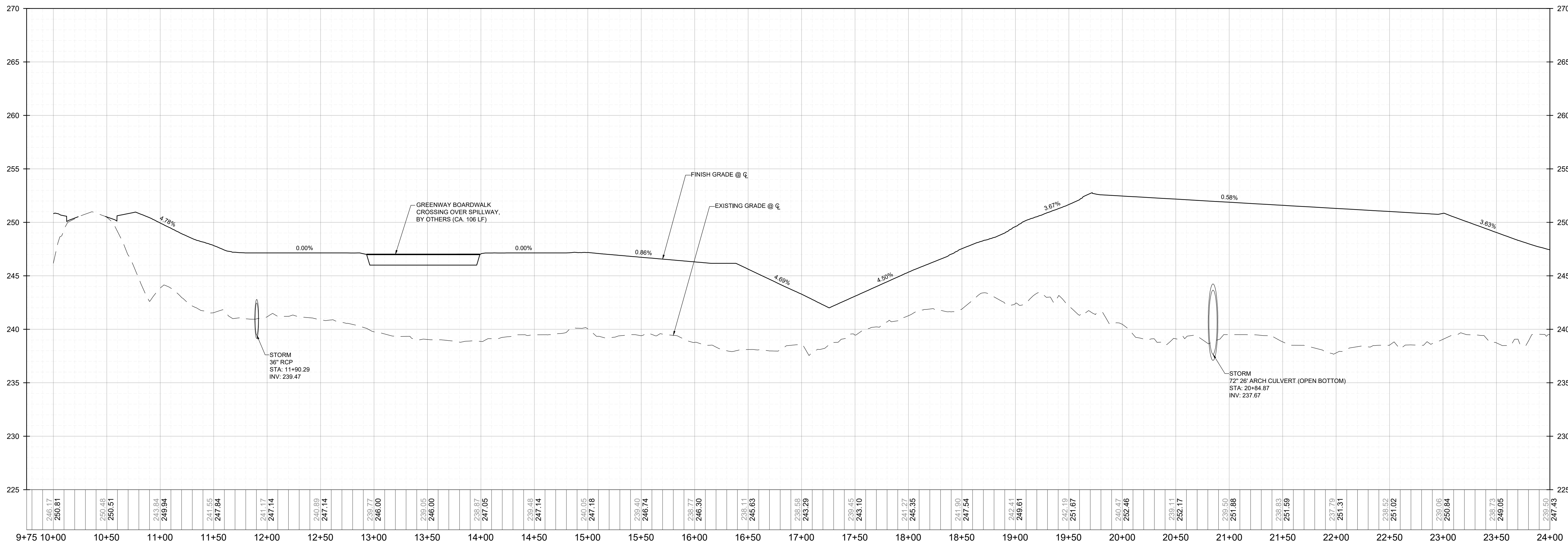
THIS PLANSET AND ANY ASSOCIATED DOCUMENTS ARE PRELIMINARY AND NOT AUTHORIZED FOR CONSTRUCTION UNTIL SIGNED, DATED, AND OFFICIALLY RELEASED FOR CONSTRUCTION BY THE ENGINEER OF RECORD.



PROPOSED GREENWAY 2 - PLAN
HORIZONTAL: 1" = 50'



SITE KEY PLAN



PROPOSED GREENWAY 2 - PROFILE
VERTICAL: 1" = 5'
HORIZONTAL: 1" = 50'

NO.	REVISIONS	DATE	BY
01			
02			
03			

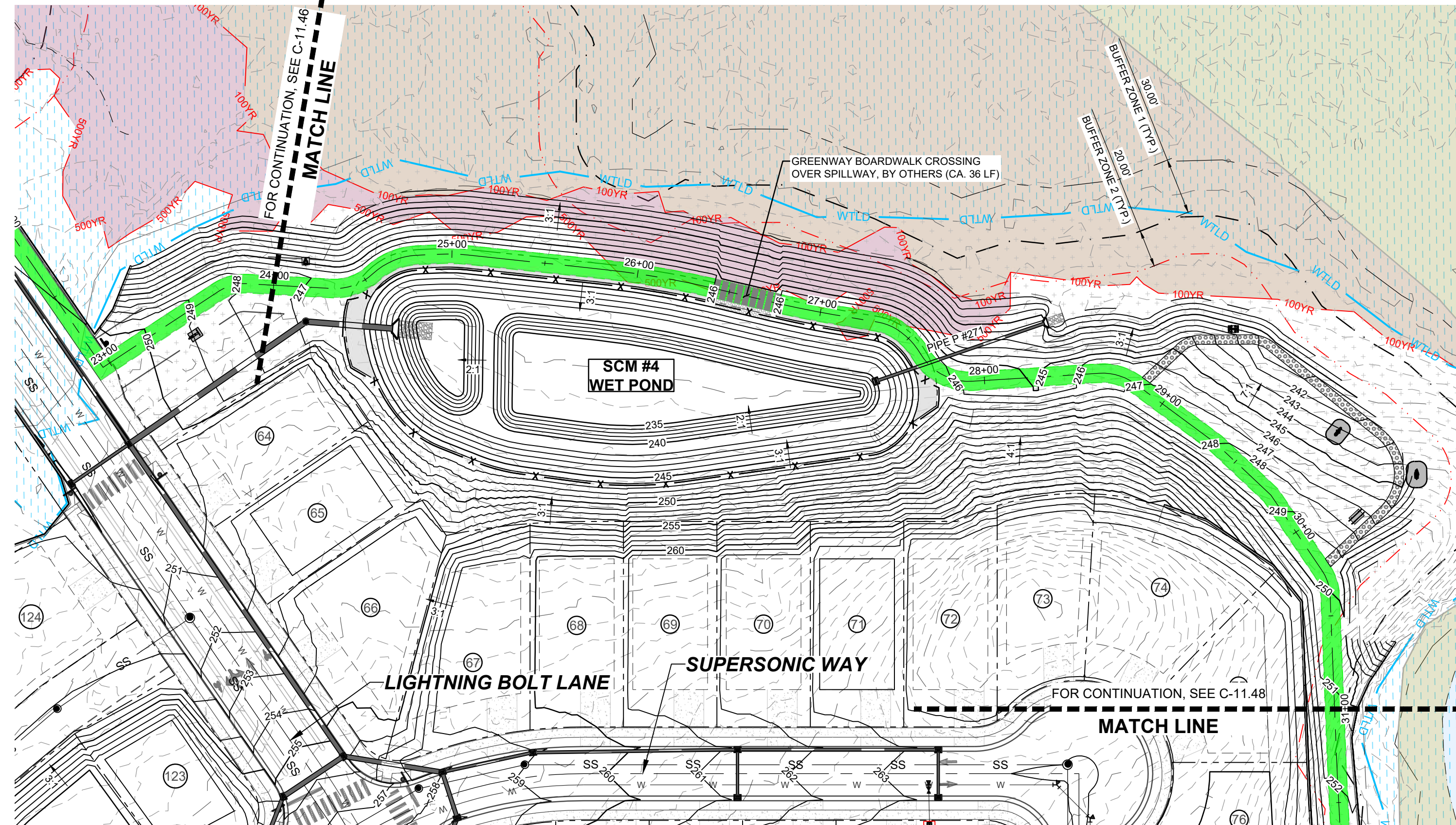
STRONGROCK
ENGINEERING GROUP

STRONG ROCK ENGINEERING GROUP, PLLC | COMPANY LICENSE # P-2166
305 CHURCH AT NORTH HILLS STREET, SUITE 1110 RALEIGH, NC 27609 | INFORMATION@STRONGROCKGROUP.COM

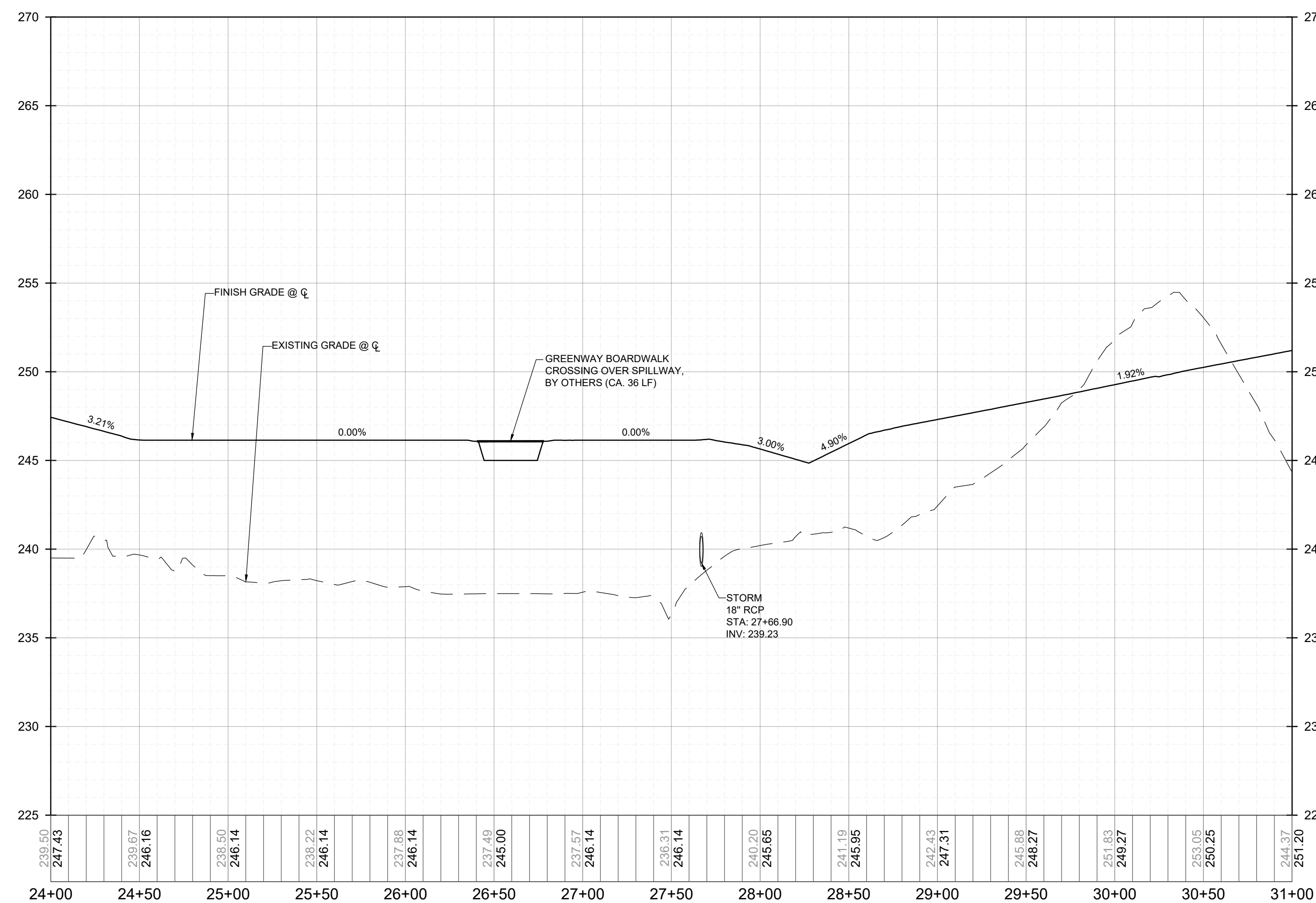
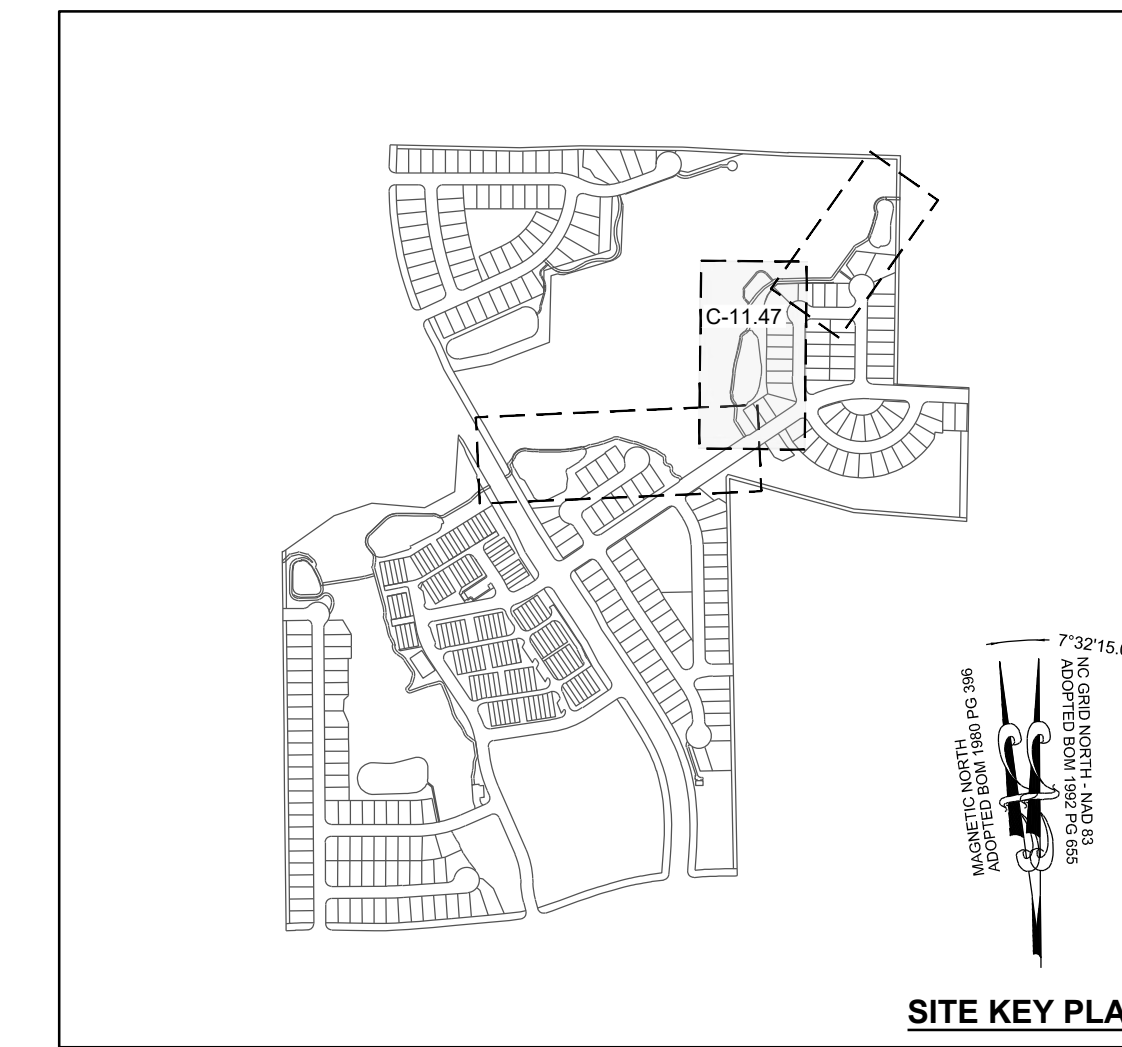
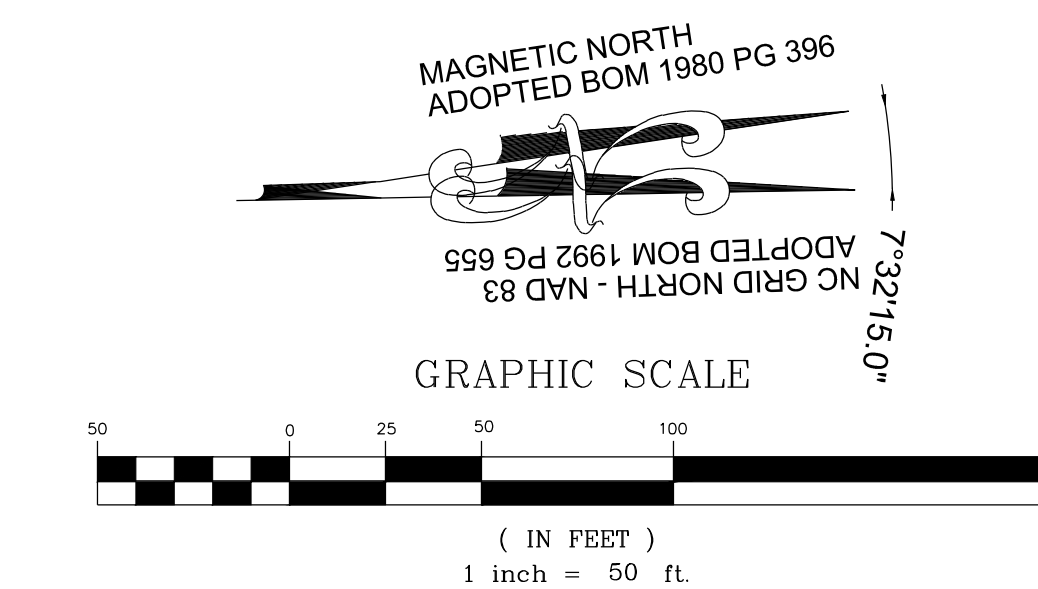
RESERVE @ MITCHELL MILL
TOWN OF ROLESVILLE, WAKE COUNTY, NORTH CAROLINA
CONSTRUCTION PLANS
PROPOSED GREENWAY 2
- PLAN & PROFILE

DRAWING SHEET
C-11.46

THIS PLANSET AND ANY ASSOCIATED DOCUMENTS ARE PRELIMINARY AND NOT AUTHORIZED FOR CONSTRUCTION UNTIL SIGNED, DATED, AND OFFICIALLY RELEASED FOR CONSTRUCTION BY THE ENGINEER OF RECORD.




PROPOSED GREENWAY 2 - PLAN
HORIZONTAL: 1" = 50'



PROPOSED GREENWAY 2 - PROFILE
VERTICAL: 1" = 5'
HORIZONTAL: 1" = 50'

NO.	REVISIONS	DATE	BY
01	CONSTRUCTION INFRASTRUCTURE DRAWINGS CID-24-04	08/04/2024	SREG
02	TOWN OF ROLESVILLE CID-24-04 V2	11/07/2024	SREG
03	TOWN OF ROLESVILLE CID-24-04 V3	02/07/2024	SREG



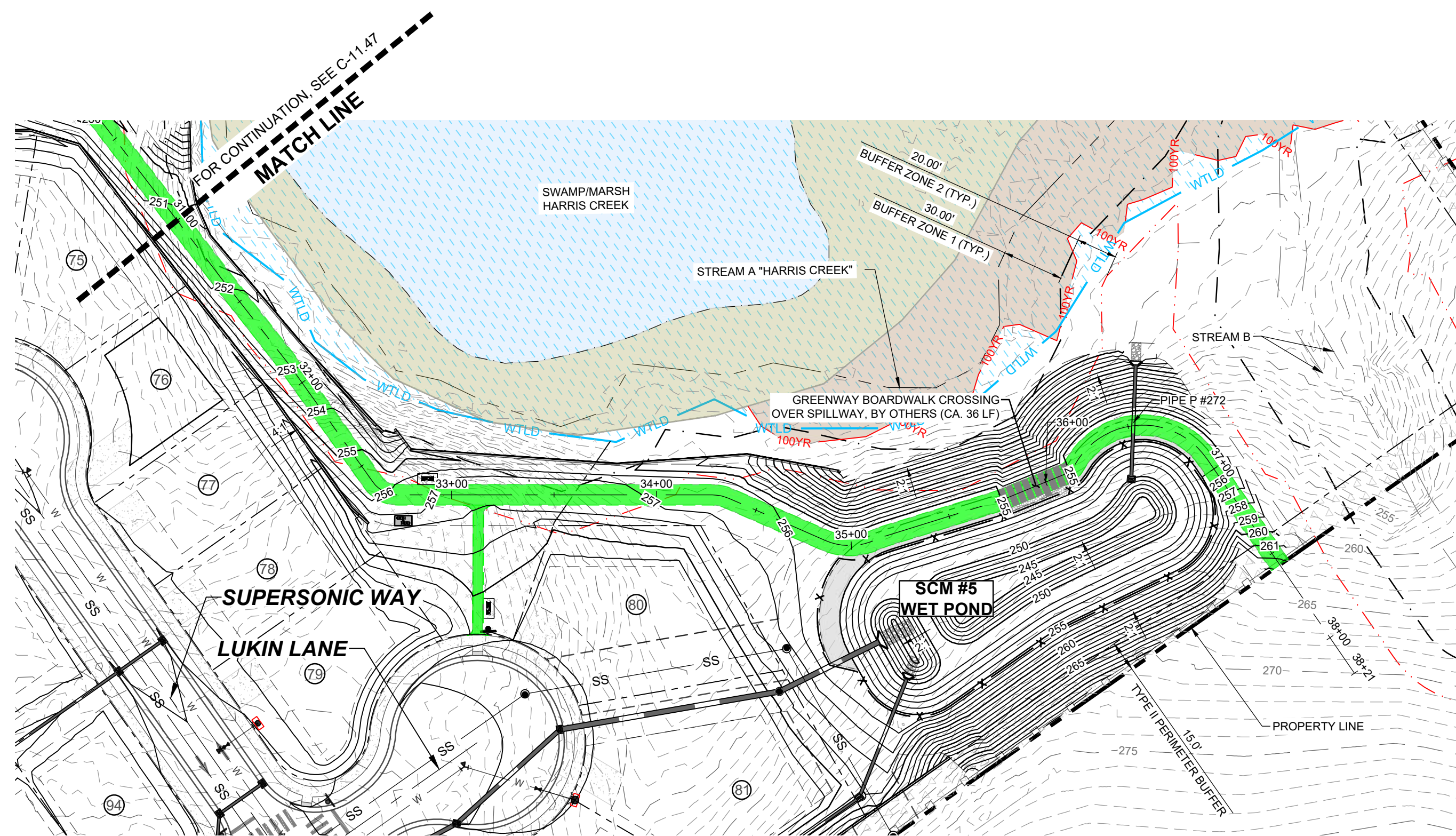
STRONGROCK
ENGINEERING GROUP

STRONG ROCK ENGINEERING GROUP, PLLC | COMPANY LICENSE # P-2166
305 CHURCH AT NORTH HILLS STREET, SUITE 1110 RALEIGH, NC 27609 | INFORMATION@STRONGROCKGROUP.COM

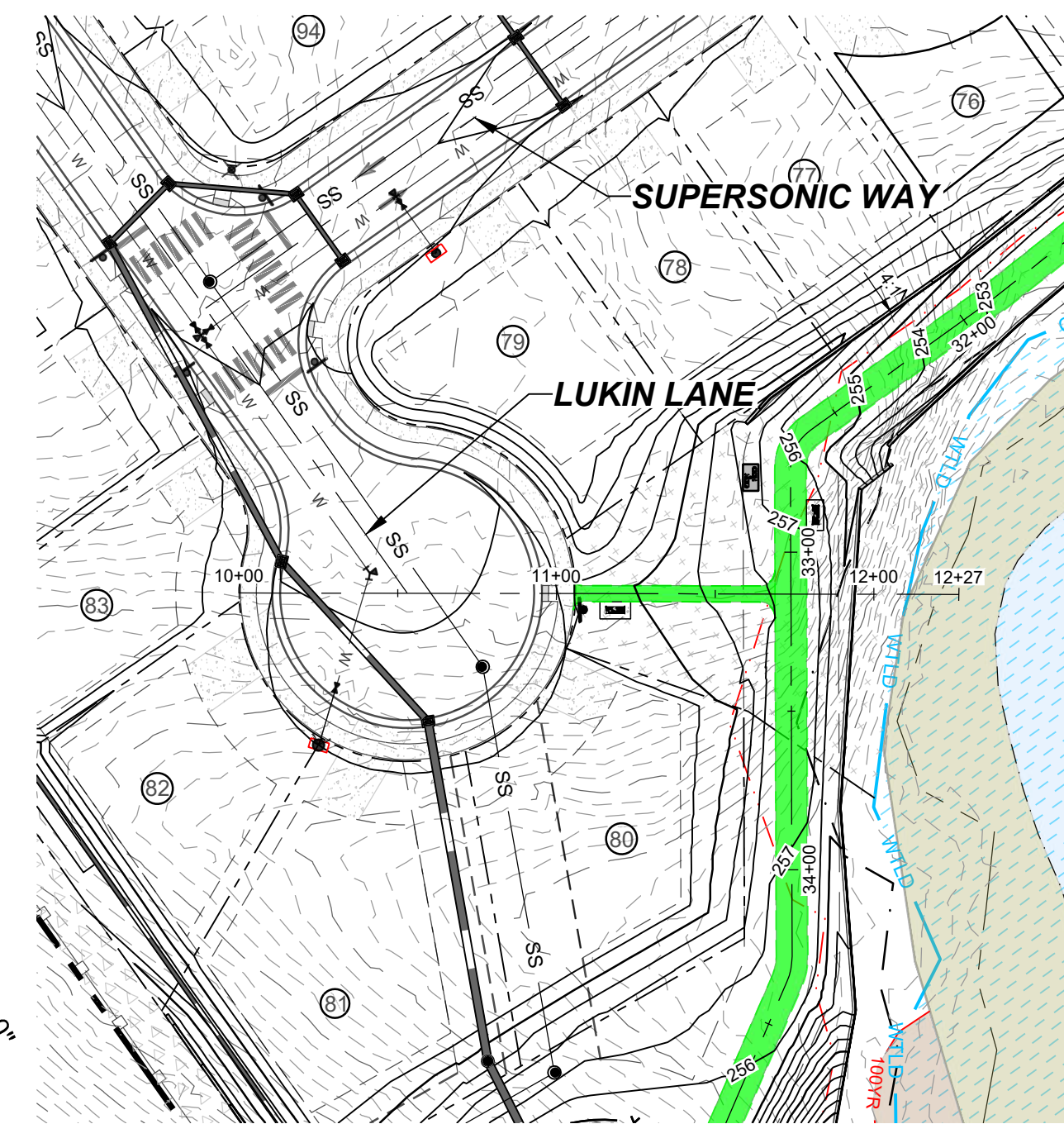

STRONG ROCK PROJECT	PSP-24-03
NOT FOR CONSTRUCTION	
SCALE	AS SHOWN
DESIGNED BY	JWL
DRAWN BY	SRG
CHECKED BY	JWL

RESERVE @ MITCHELL MILL
TOWN OF ROLESVILLE, WAKE COUNTY, NORTH CAROLINA
CONSTRUCTION PLANS
PROPOSED GREENWAY 2
- PLAN & PROFILE

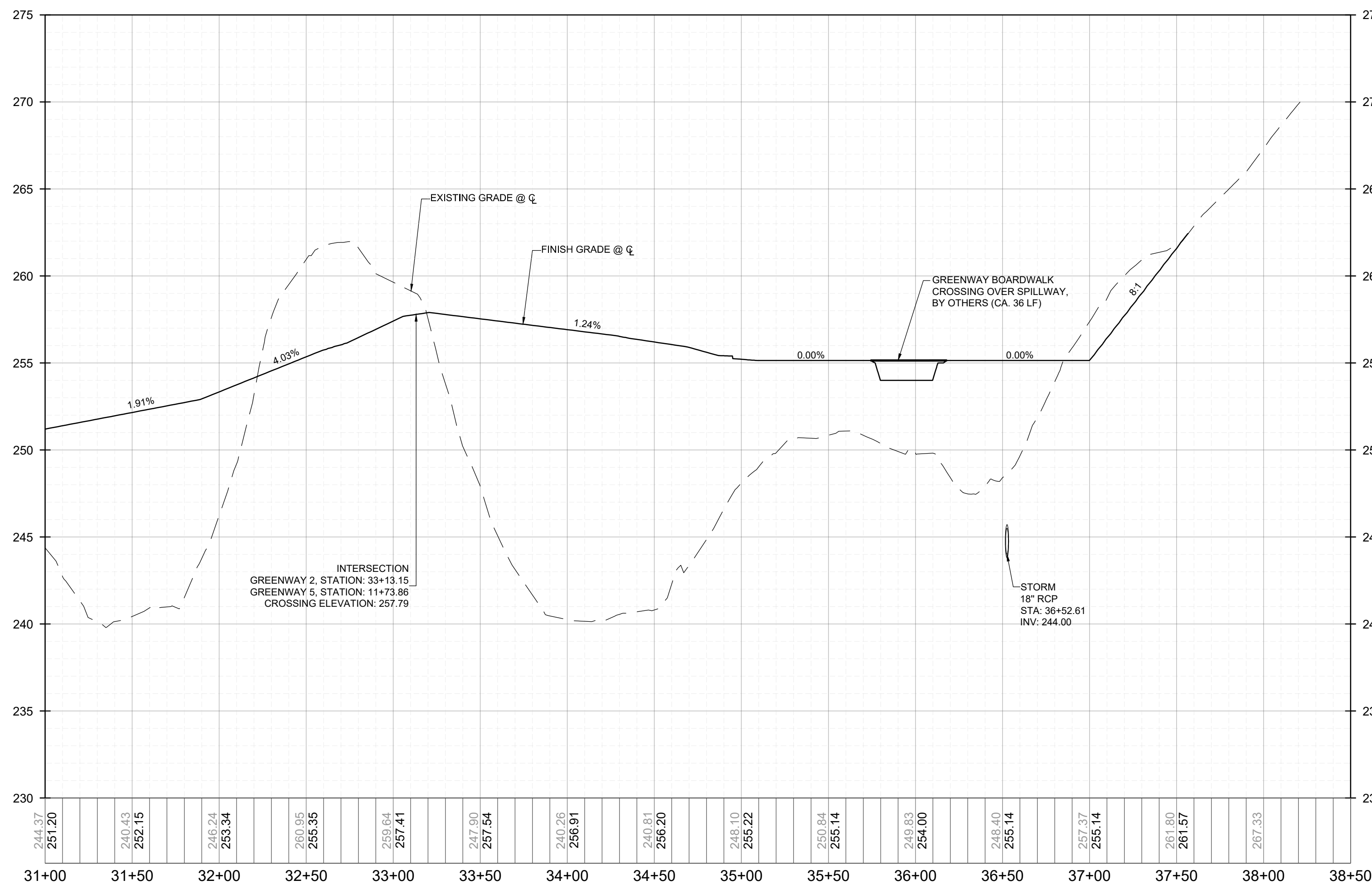
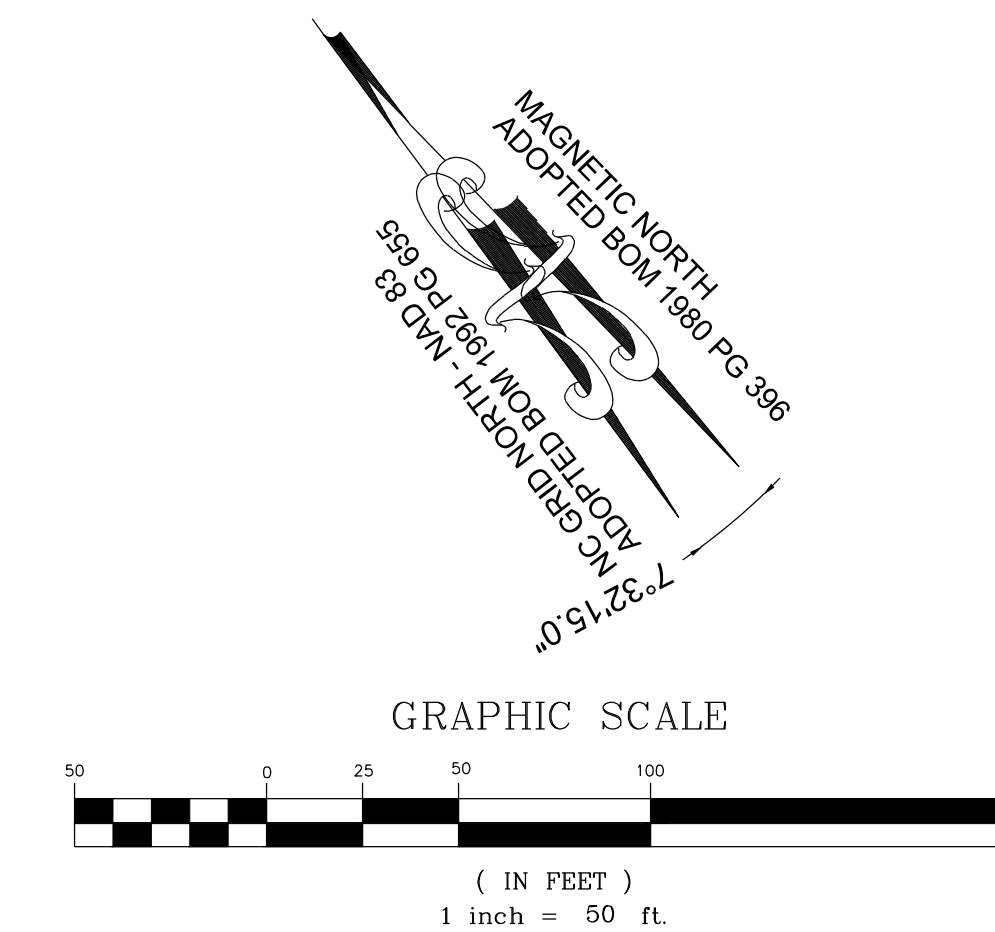
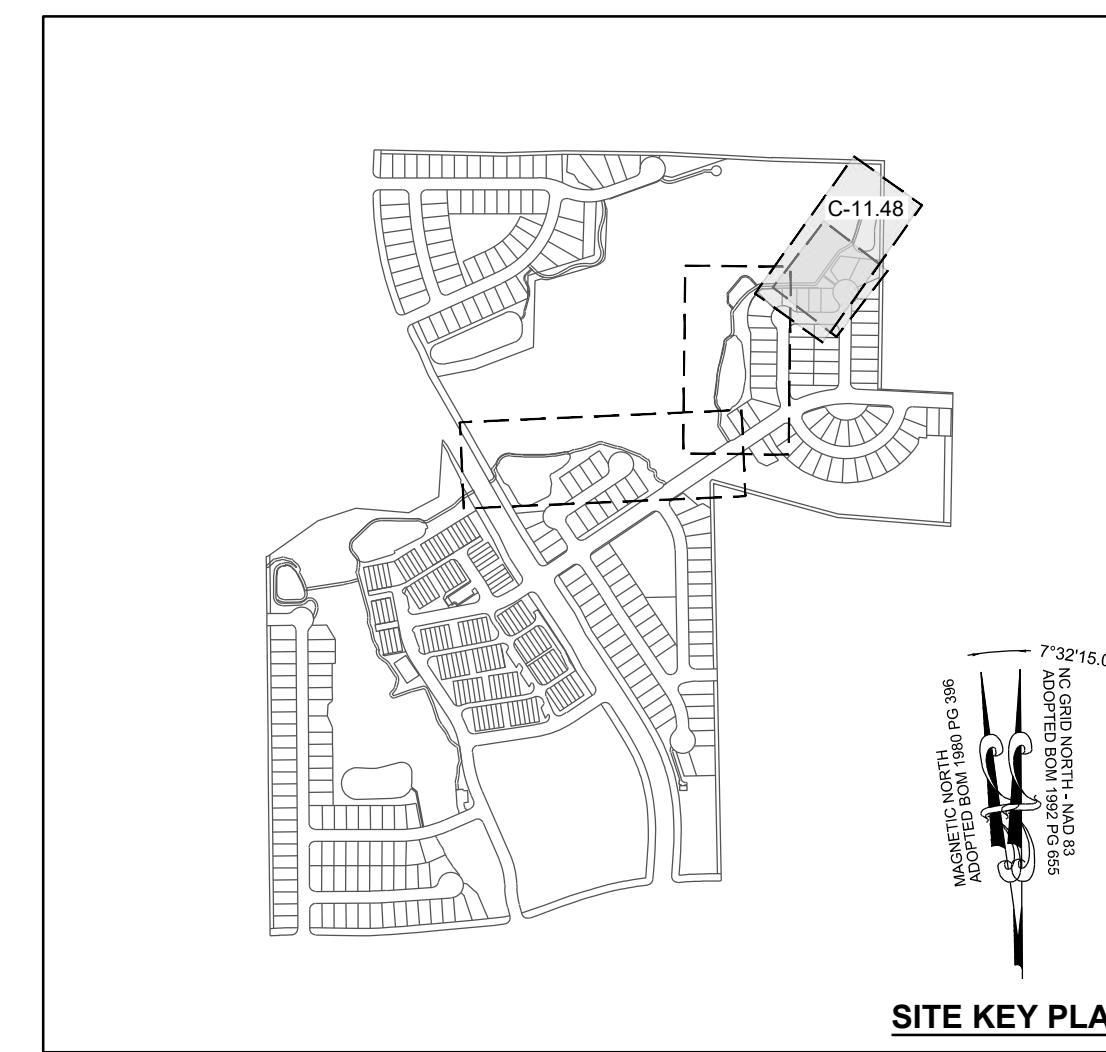
DRAWING SHEET
C-11.47



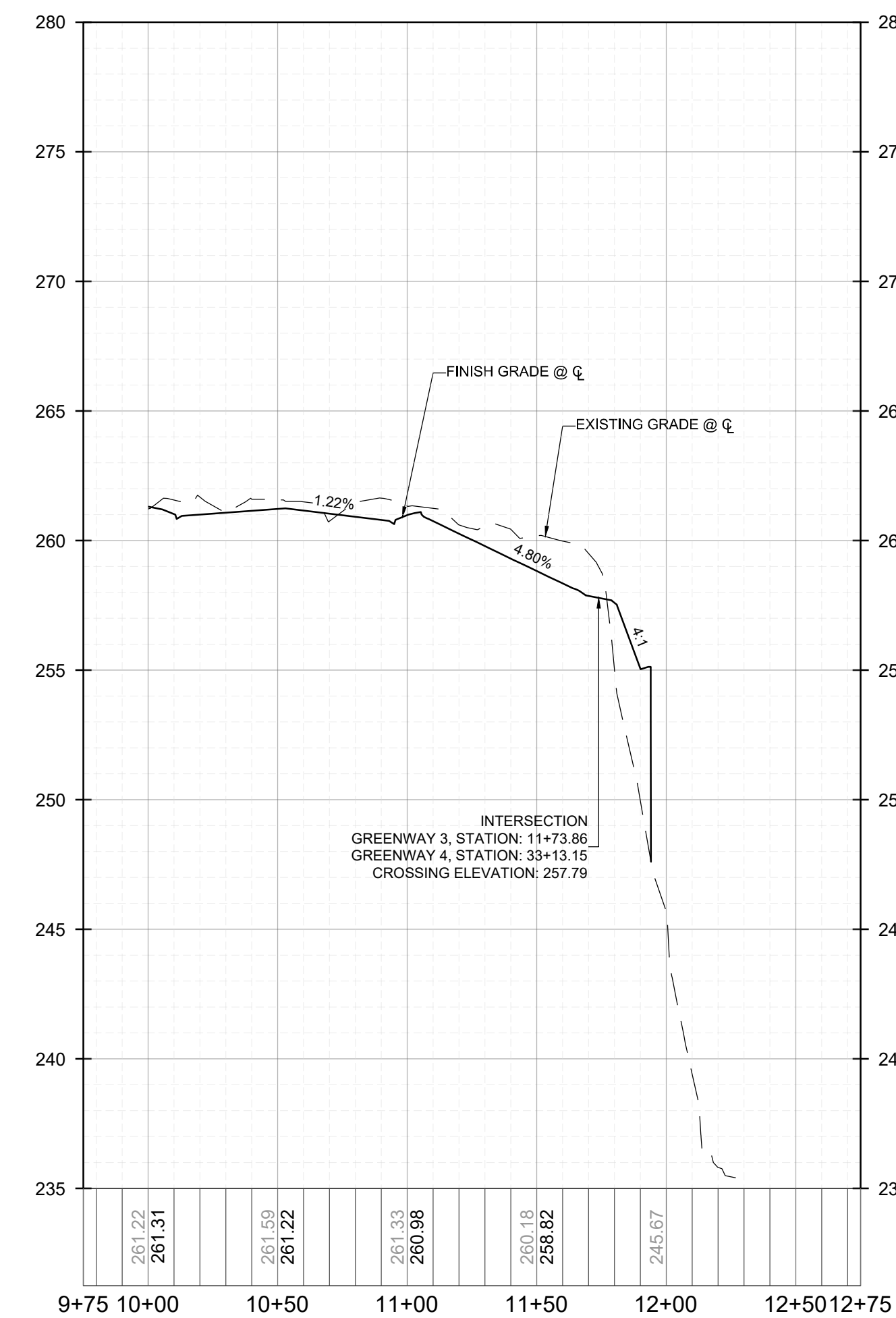
PROPOSED GREENWAY 2 - PLAN
HORIZONTAL: 1" = 50'



PROPOSED GREENWAY 3 - PLAN
HORIZONTAL: 1" = 50'



PROPOSED GREENWAY 2 - PROFILE
VERTICAL: 1" = 5'
HORIZONTAL: 1" = 50'



PROPOSED GREENWAY 3 - PROFILE
VERTICAL: 1" = 5'
HORIZONTAL: 1" = 50'

THIS PLANSET AND ANY ASSOCIATED DOCUMENTS ARE PRELIMINARY AND NOT AUTHORIZED FOR CONSTRUCTION UNTIL SIGNED, DATED, AND OFFICIALLY RELEASED FOR CONSTRUCTION BY THE ENGINEER OF RECORD.

NO.	REVISIONS	DATE	BY
01			
02			
03			

SEAL:

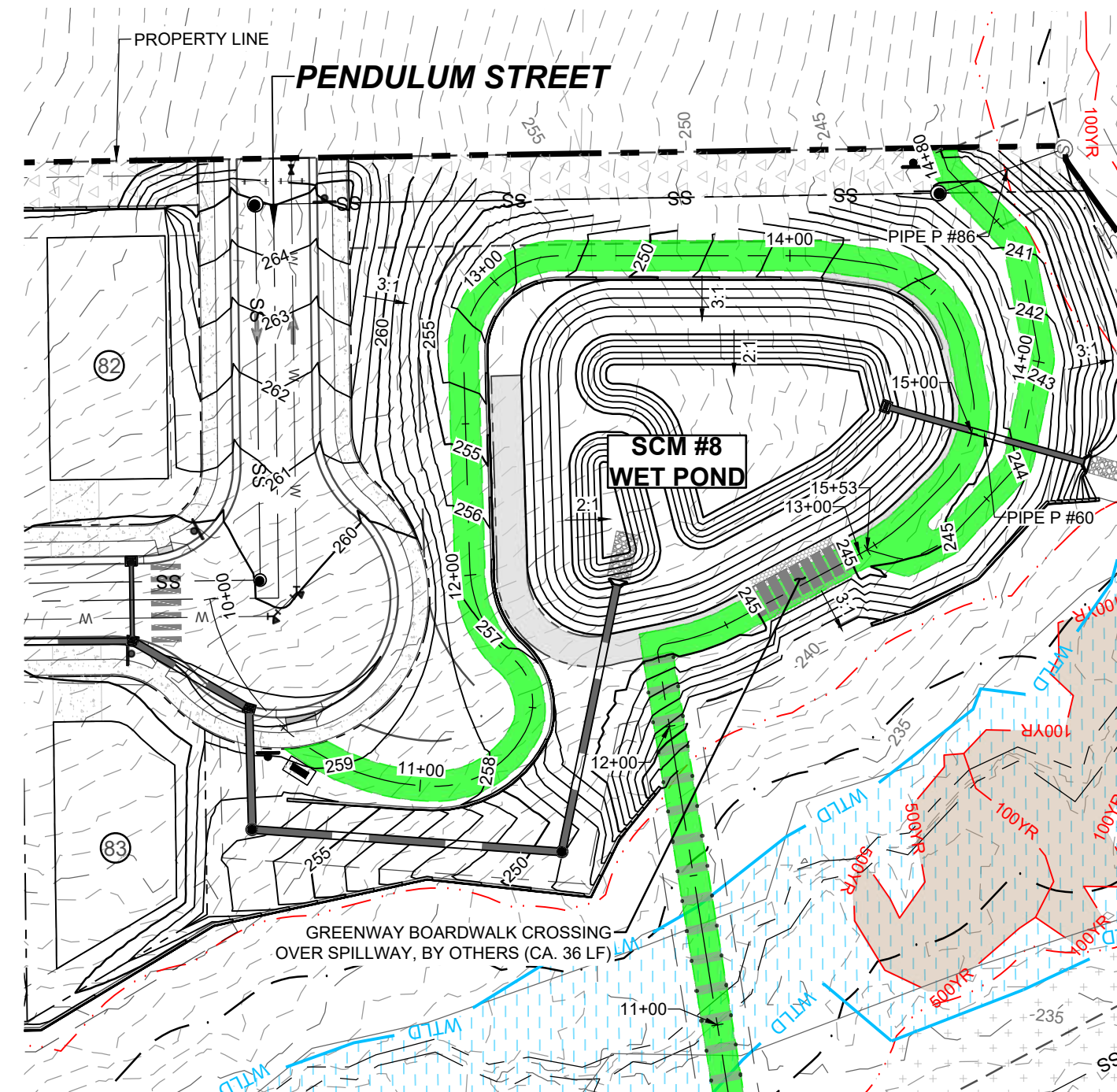
STRONGROCK
ENGINEERING GROUP

STRONG ROCK ENGINEERING GROUP, PLLC | COMPANY LICENSE # P-2166
1110 RALEIGH, NC 27609 | INFORMATION@STRONGROCKGROUP.COM
305 CHURCH AT NORTH-HILLS STREET, SUITE 1110 RALEIGH, NC 27609

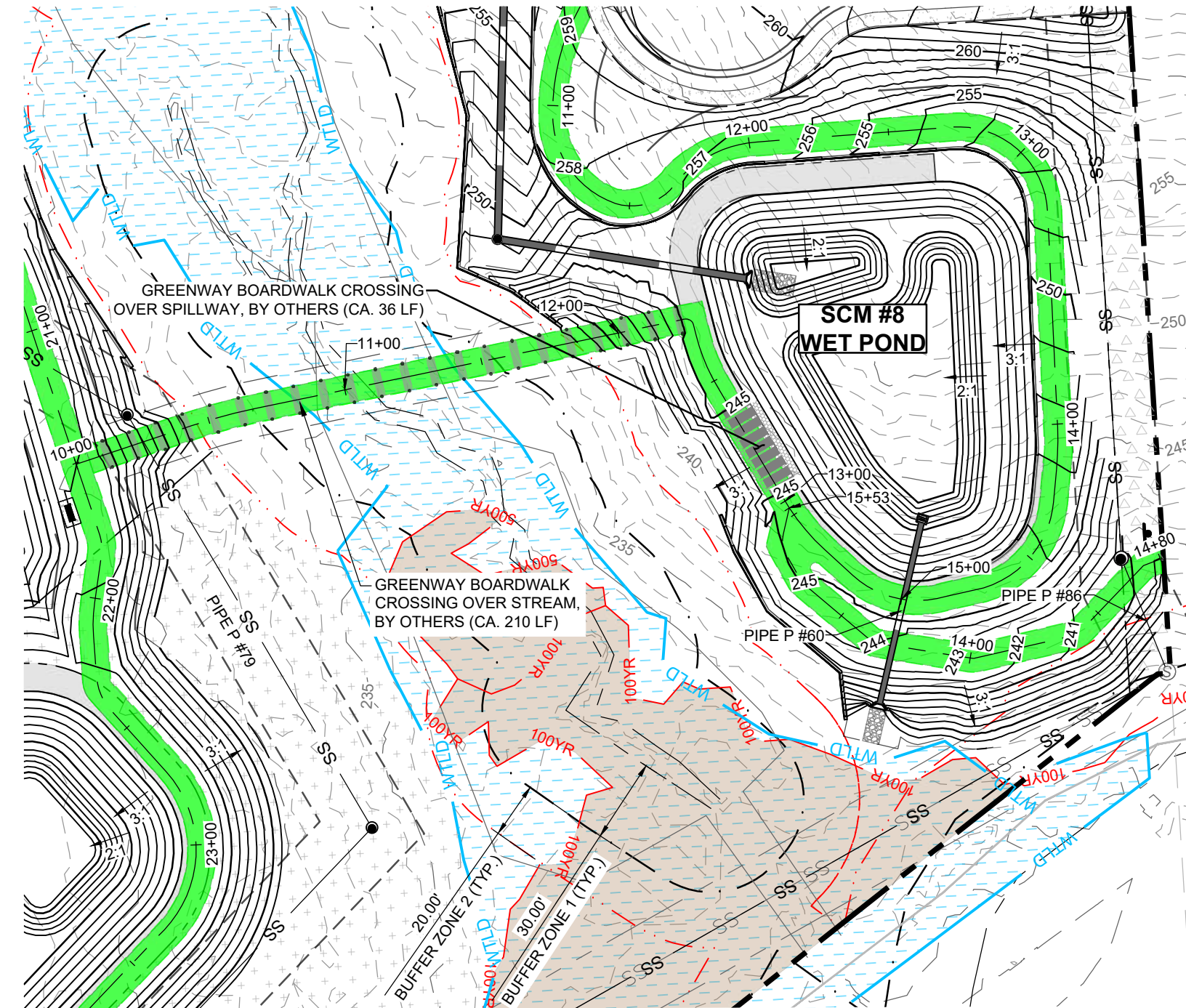
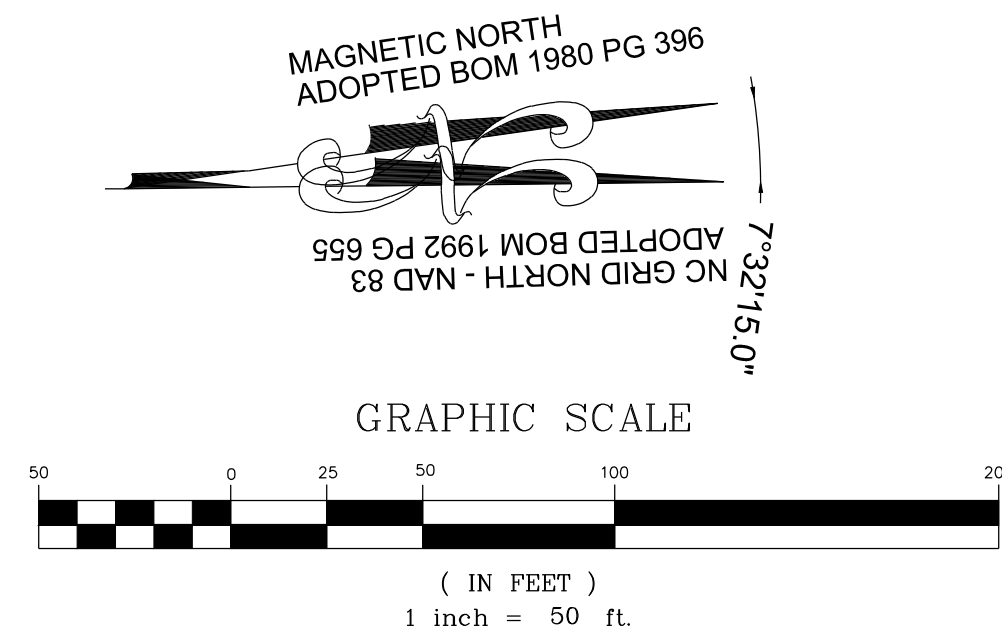
STRONG ROCK PROJECT
PSP-24-03
NOT FOR CONSTRUCTION
SCALE AS SHOWN
DESIGNED BY JWL
DRAWN BY SRG
CHECKED BY JWL

RESERVE @ MITCHELL MILL
TOWN OF ROLESVILLE, WAKE COUNTY, NORTH CAROLINA
CONSTRUCTION PLANS
PROPOSED GREENWAY 2 & 3
- PLAN & PROFILE

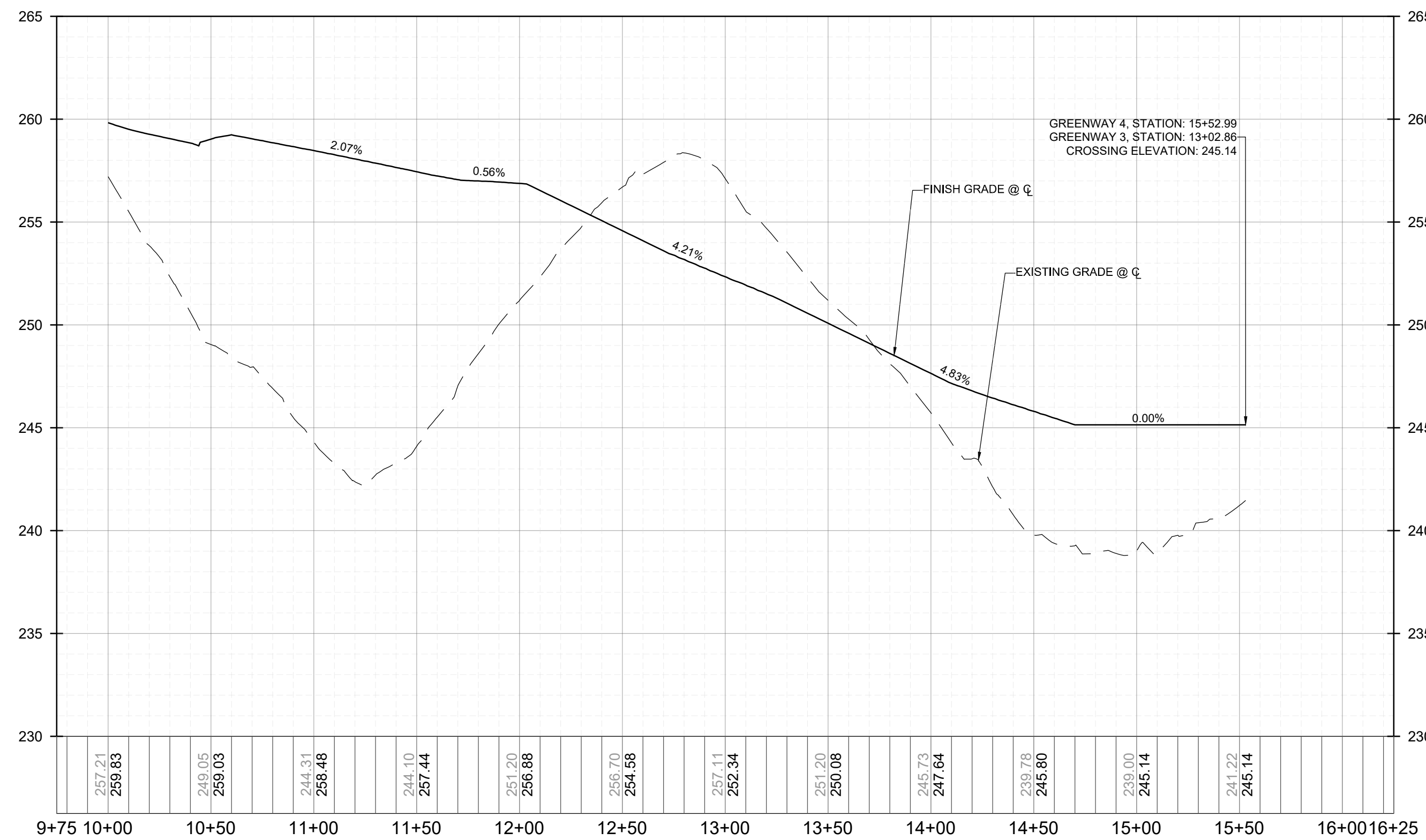
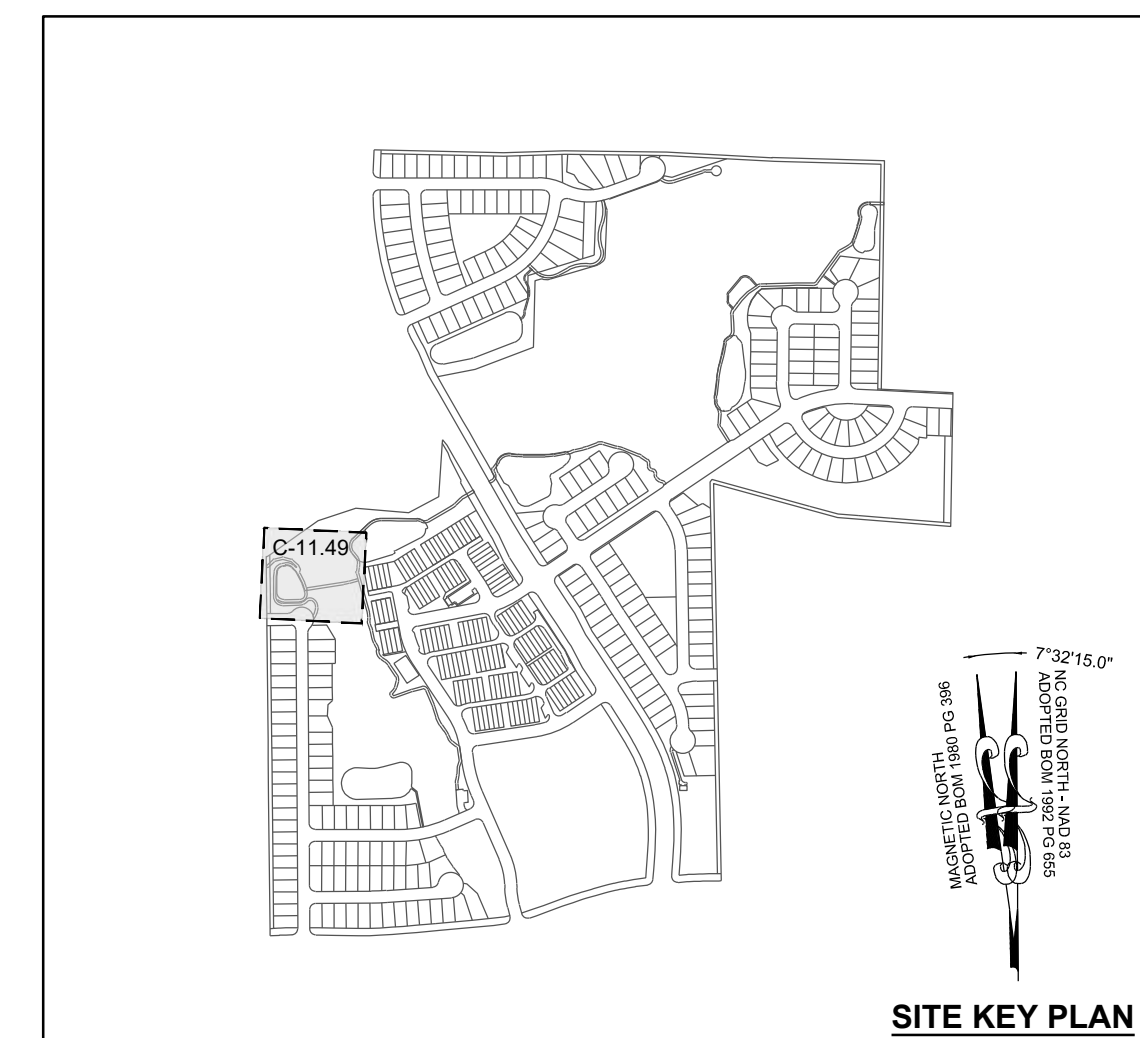
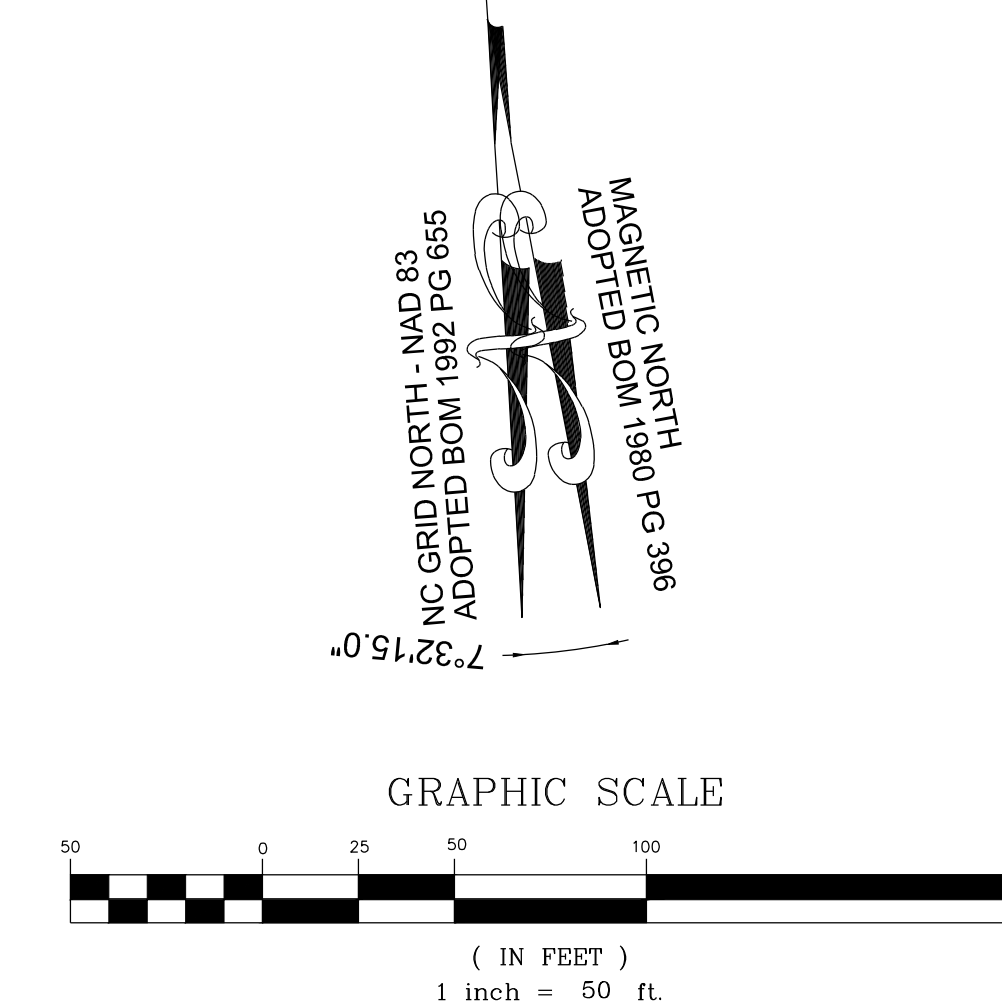
DRAWING SHEET
C-11.48



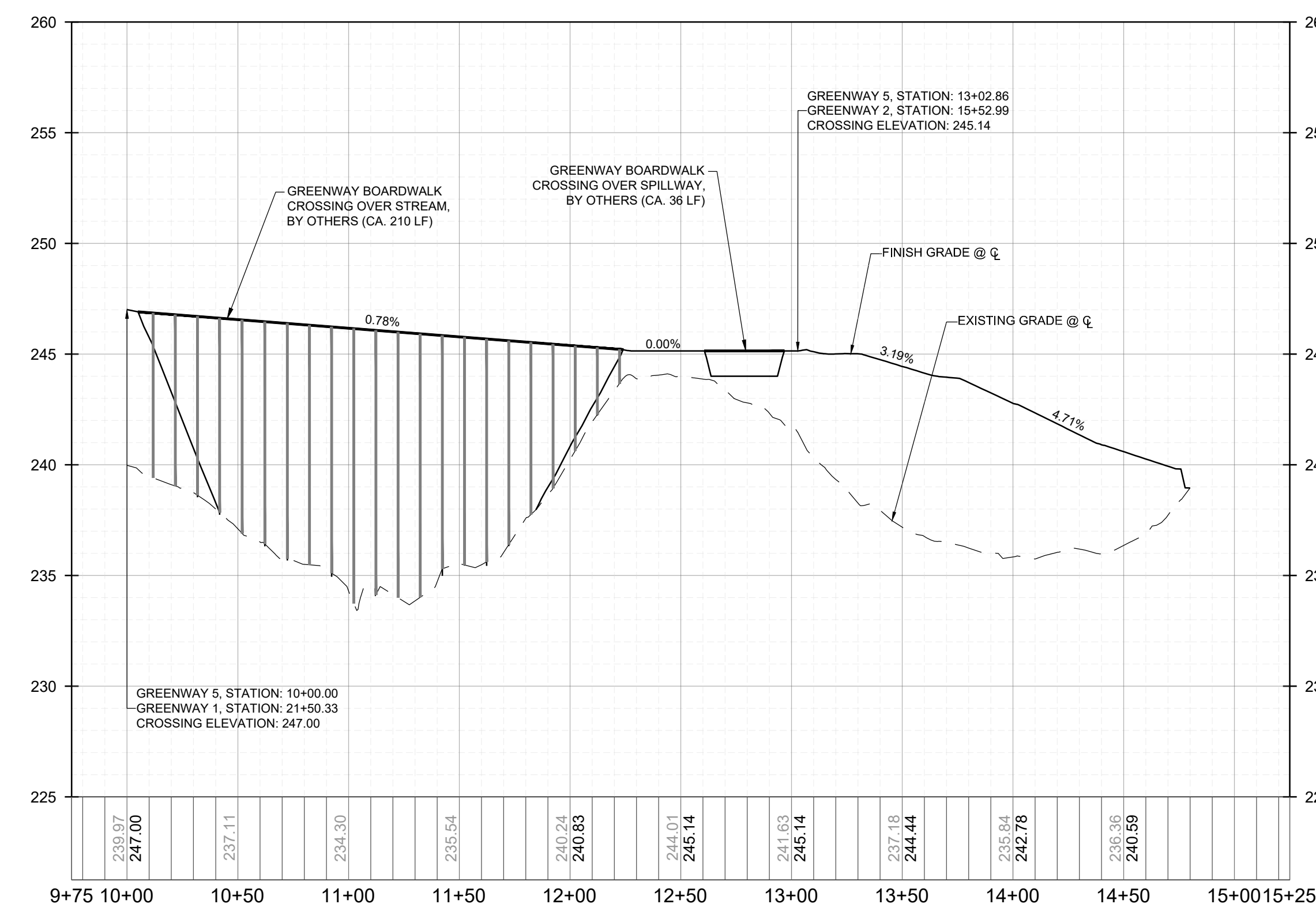
PROPOSED GREENWAY 4 - PLAN
HORIZONTAL: 1" = 50'



PROPOSED GREENWAY 5 - PLAN
HORIZONTAL: 1" = 50'




PROPOSED GREENWAY 4 - PROFILE
VERTICAL: 1" = 5'
HORIZONTAL: 1" = 50'



PROPOSED GREENWAY 5 - PROFILE
VERTICAL: 1" = 5'
HORIZONTAL: 1" = 50'

NO.	REVISIONS	DATE	BY
01			
02			
03			



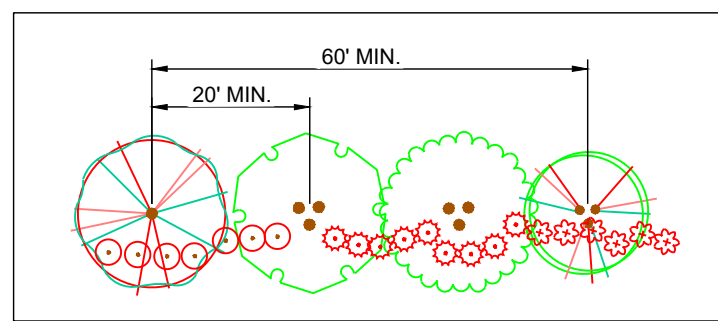
STRONGROCK
ENGINEERING GROUP
STRONG ROCK ENGINEERING GROUP, PLLC | COMPANY LICENSE # P-2166
305 CHURCH AT NORTH HILLS STREET, SUITE 1110 RALEIGH, NC 27609 | INFORMATION@STRONGROCKGROUP.COM

STRONG ROCK PROJECT P-2166	NOT FOR CONSTRUCTION	SCALE AS SHOWN	DESIGNED BY JWL	SRG	CHECKED BY JWL
----------------------------	----------------------	----------------	-----------------	-----	----------------

RESERVE @ MITCHELL MILL
TOWN OF ROLESVILLE, WAKE COUNTY, NORTH CAROLINA
CONSTRUCTION PLANS
PROPOSED GREENWAY 4 & 5
- PLAN & PROFILE

DRAWING SHEET
C-11.49

THIS PLANSET AND ANY ASSOCIATED DOCUMENTS ARE PRELIMINARY AND NOT AUTHORIZED FOR CONSTRUCTION UNTIL SIGNED, DATED, AND OFFICIALLY RELEASED FOR CONSTRUCTION BY THE ENGINEER OF RECORD.



30' STREET YARD BUFFER

NOTES:
SEE SHEET C-3.0 FOR ADJACENT PROPERTY DETAILS

LANDSCAPING NOTES:
1. BUFFERS SHALL BE PLATTED AS SEPARATE TRACTS TO BE OWNED AND MAINTAINED BY THE HOA OR SIMILAR ENTITY.
2. OPEN SPACE RECORDED AS A CONSERVATION EASEMENT SHALL BE INDICATED ON ALL DEVELOPMENT APPROVALS.

TOWNHOME NOTES:
STATES INTERNAL TOWNHOME DRIVEWAYS ARE PRIVATE EASEMENTS AS PER CITY OF RALEIGH PUBLIC UTILITIES DEPARTMENT.

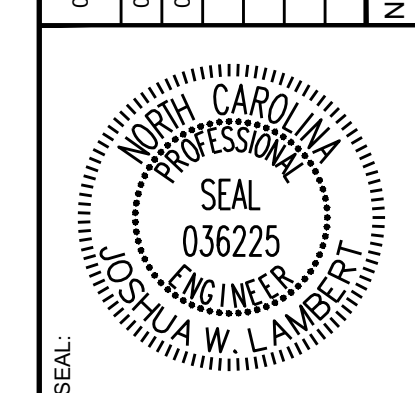
PLANT SCHEDULE

SYMBOL	CODE	QTY	BOTANICAL NAME	COMMON NAME	HEIGHT	CONTAINER	CALIPER	MIN. SPACING
STREET TREES								
	ACE FLD	51	ACER FLORIDANUM	SOUTHERN SUGAR MAPLE	12' HT.	B&B	3.0"	40' OC
	ACE SCR	55	ACER X FREEMANI 'SCARSEN'	SCARLET SENTINEL® RED MAPLE	12' HT.	B&B	3.0"	40' OC
	CAR FST	20	CARPINUS BETULUS 'FASTIGIATA'	UPRIGHT EUROPEAN HORNBEAM	12' HT.	B&B	3.0"	40' OC
	CLA LUT	29	CLADRASTIS LUTEA	AMERICAN YELLOWWOOD	12' HT.	B&B	3.0"	40' OC
	GIN AUT	21	GINKGO BILOBA 'AUTUMN GOLD'	AUTUMN GOLD MAIDENHAIR TREE	12' HT.	B&B	3.0"	40' OC
	GLE TTI	36	GLEDITSIA TRIACANTHOS F. INERMIS	THORNLESS HONEY LOCUST	12' HT.	B&B	3.0"	40' OC
	NYS SYL	38	NYSSA SYLVATICA	TUPELO	12' HT.	B&B	3.0"	40' OC
	PIS SAR	43	PISTACIA CHINENSIS 'SARAH'S RADIANCE'	SARAH'S RADIANCE CHINESE PISTACHE	12' HT.	B&B	3.0"	40' OC
	PLA OCC	20	PLATANUS OCCIDENTALIS	AMERICAN SYCAMORE	12' HT.	B&B	3.0"	40' OC
	QUE CEN	43	QUERCUS BICOLOR 'BONNIE AND MIKE'	BEACON® OAK	12' HT.	B&B	3.0"	40' OC
	QUE UIY	27	QUERCUS HEMISPHERICA 'QHMT'	AVALYN™ LAUREL OAK	12' HT.	B&B	3.0"	40' OC
	QUE SHU	46	QUERCUS SHUMARDII	SHUMARD OAK	12' HT.	B&B	3.0"	40' OC
	TIL AME	55	TILIA AMERICANA	AMERICAN LINDEN	12' HT.	B&B	3.0"	40' OC
SUBTOTAL:		484						
UNDERSTORY BUFFER								
	AME LKG	49	AMELANCHIER LAEVIS	ALLEGHENY SERVICEBERRY MULTI-TRUNK	8' HT.	B&B	3.0"	MULTI STEM
	CAR OCR	62	CARPINUS CAROLINIANA 'ORANGE CRUSH'	ORANGE CRUSH AMERICAN HORNBEAM	7' HT.	B&B	3.0"	MULTI STEM
	CHI VIR	50	CHIONANTHUS VIRGINICUS	WHITE FRINGETREE	6' HT.	B&B	3.0"	MULTI STEM
	LAG PXC	15	LAGERSTROEMIA INDICA X FAURIEI 'APALACHEE'	APALACHEE CRAPE MYRTLE	6' HT.	B&B	3.0"	MULTI STEM
	LAG OTN	62	LAGERSTROEMIA INDICA X FAURIEI 'COMANCHE'	COMANCHE CRAPE MYRTLE	6' HT.	B&B	3.0"	MULTI STEM
	LAG TON	16	LAGERSTROEMIA INDICA X FAURIEI 'TONTON'	TONTON CRAPE MYRTLE MULTI-TRUNK	6' HT.	B&B	3.0"	MULTI STEM
SUBTOTAL:		254						

SYMBOL	CODE	QTY	BOTANICAL NAME	COMMON NAME	SIZE	CONTAINER	SPACING	DETAIL
	ILE CON	475	ACER FLORIDANUM	CONVEX-LEAVED JAPANESE HOLLY	2' HT.	POT	48' O.C.	
	LOR 'C	512	LOROPETALUM CHINENSE RUBRUM 'CAROLINA MIDNIGHT'	CAROLINA MIDNIGHT FRINGE FLOWER	2' HT.	POT	48' O.C.	
	PRU CSL	499	PRUNUS LUSITANICA 'ANGUSTIFOLIA'	PORTUGAL LAUREL	3 GAL.	POT	48' O.C.	
SUBTOTAL:		1486						



NO.	REVISIONS	DATE	BY
01			
02			
03			

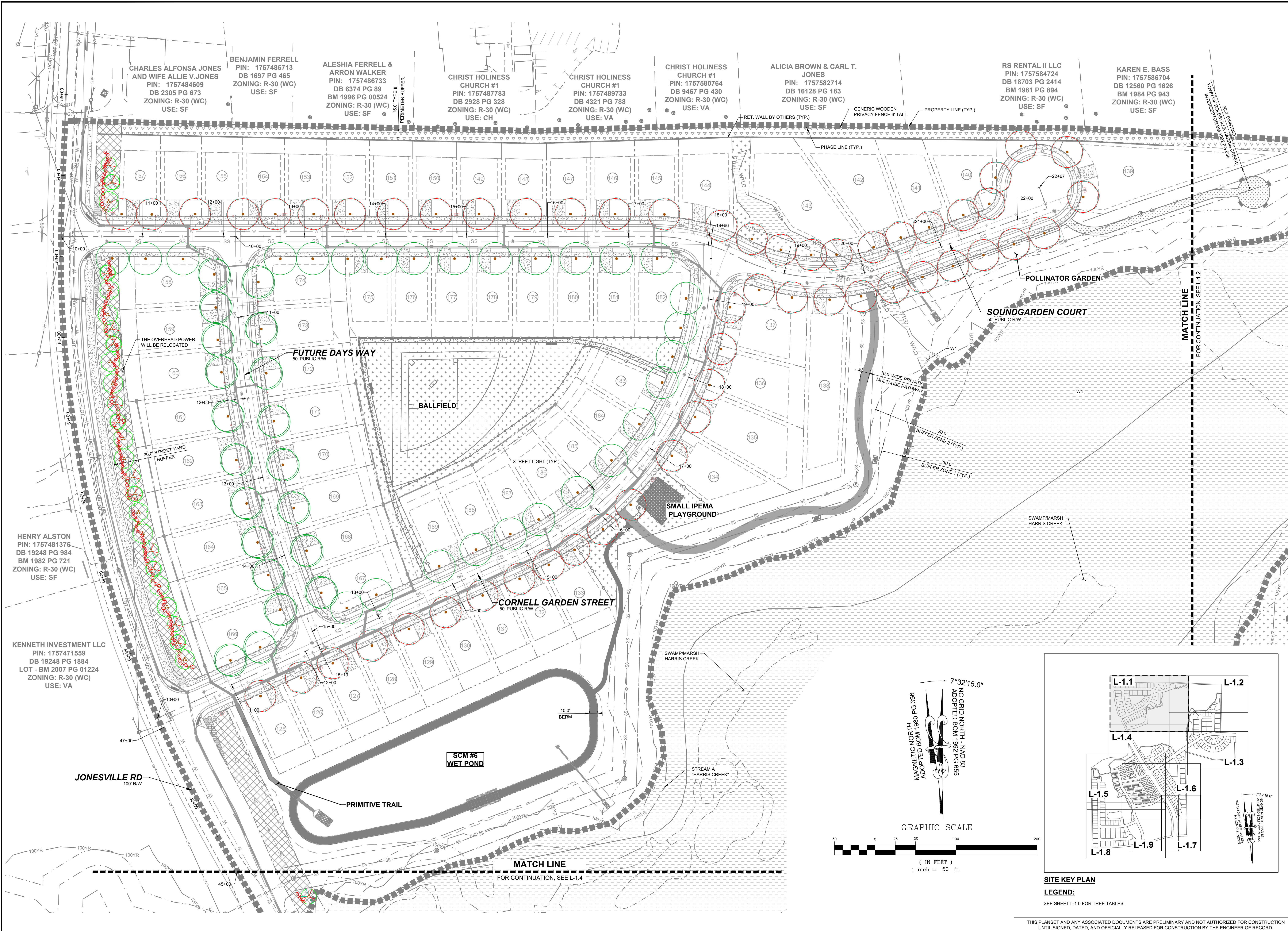


STRONGROCK ENGINEERING GROUP
 STRONG ROCK ENGINEERING GROUP, PLLC | COMPANY LICENSE # P-2166
 305 CHURCH AT NORTH HILLS STREET, SUITE 1110 RALEIGH, NC 27609 | INFORMATION@STRONGROCKGROUP.COM

STRONG ROCK PROJECT P-2166	NOT FOR CONSTRUCTION	SCALE AS SHOWN	DESIGNED BY JWL	DRAWN BY SRG	CHECKED BY JWL
----------------------------	----------------------	----------------	-----------------	--------------	----------------

RESERVE @ MITCHELL MILL
 TOWN OF ROLESVILLE, WAKE COUNTY, NORTH CAROLINA
CONSTRUCTION PLANS
OVERALL LANDSCAPE PLAN
 DRAWING SHEET
L-1.0
 122 OF 201

THIS PLANSET AND ANY ASSOCIATED DOCUMENTS ARE PRELIMINARY AND NOT AUTHORIZED FOR CONSTRUCTION UNTIL SIGNED, DATED, AND OFFICIALLY RELEASED FOR CONSTRUCTION BY THE ENGINEER OF RECORD.



CHARLES ALFONSA JONES
AND WIFE ALLIE V. JONES
PIN: 1757484609
DB 2305 PG 673
ZONING: R-30 (WC)
USE: SF

BENJAMIN FERRELL
PIN: 1757485713
DB 1697 PG 465
ZONING: R-30 (WC)
USE: SF

ALESHIA FERRELL &
ARRON WALKER
PIN: 1757486733
DB 6374 PG 89
BM 1996 PG 00524
ZONING: R-30 (WC)
USE: SF

CHRIST HOLINESS
CHURCH #1
PIN: 1757487783
DB 2928 PG 328
ZONING: R-30 (WC)
USE: CH

CHRIST HOLINESS
CHURCH #1
PIN: 1757489733
DB 4321 PG 788
ZONING: R-30 (WC)
USE: VA

CHRIST HOLINESS
CHURCH #1
PIN: 1757580764
DB 9467 PG 430
ZONING: R-30 (WC)
USE: VA

ALICIA BROWN & CARL T.
JONES
PIN: 1757582714
DB 16128 PG 183
ZONING: R-30 (WC)
USE: SF


RS RENTAL II LLC
PIN: 1757584724
DB 18703 PG 2414
BM 1981 PG 894
ZONING: R-30 (WC)
USE: SF

KAREN E. BASS
PIN: 1757586704
DB 12560 PG 1626
BM 1984 PG 943
ZONING: R-30 (WC)
USE: SF

HENRY ALSTON
PIN: 1757481376
DB 19248 PG 984
BM 1982 PG 721
ZONING: R-30 (WC)
USE: SF

KENNETH INVESTMENT LLC
PIN: 1757471559
DB 19248 PG 1884
LOT - BM 2007 PG 01224
ZONING: R-30 (WC)
USE: VA

NO.	REVISIONS	DATE	BY
01			
02			
03			



STRONGROCK
ENGINEERING GROUP

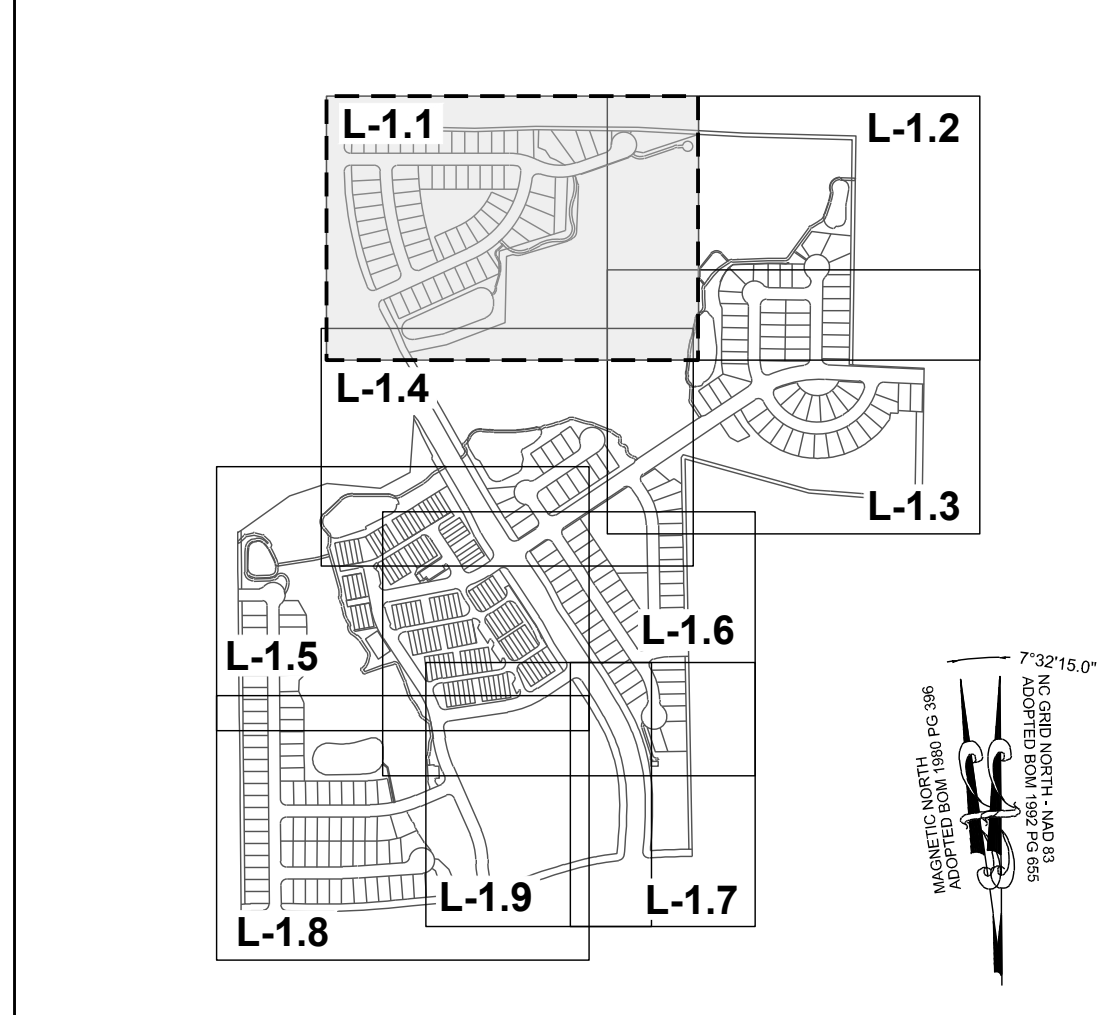
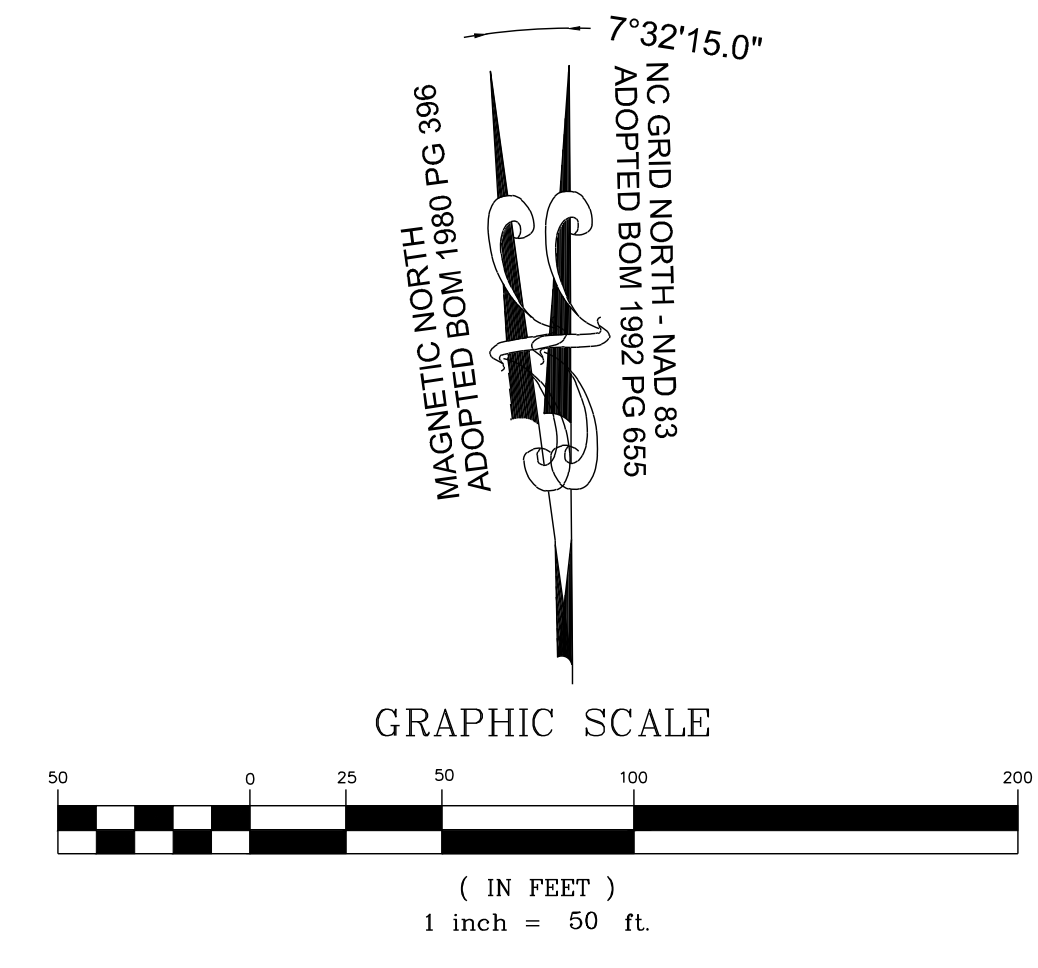
STRONG ROCK ENGINEERING GROUP, PLLC | COMPANY LICENSE # P-2166
305 CHURCH AT NORTH HILLS STREET, SUITE 1110 RALEIGH, NC 27609 | INFORMATION@STRONGROCKGROUP.COM

STRONG ROCK PROJECT	STRONG ROCK PROJECT
PSP-24-03	PSP-24-03
NOT FOR CONSTRUCTION	NOT FOR CONSTRUCTION
SCALE AS SHOWN	SCALE AS SHOWN
DESIGNED BY JWL	DESIGNED BY JWL
DRAWN BY SRG	DRAWN BY SRG
CHECKED BY JWL	CHECKED BY JWL

RESERVE @ MITCHELL MILL
TOWN OF ROLESVILLE, WAKE COUNTY, NORTH CAROLINA
CONSTRUCTION PLANS
PARTIAL LANDSCAPE PLAN I

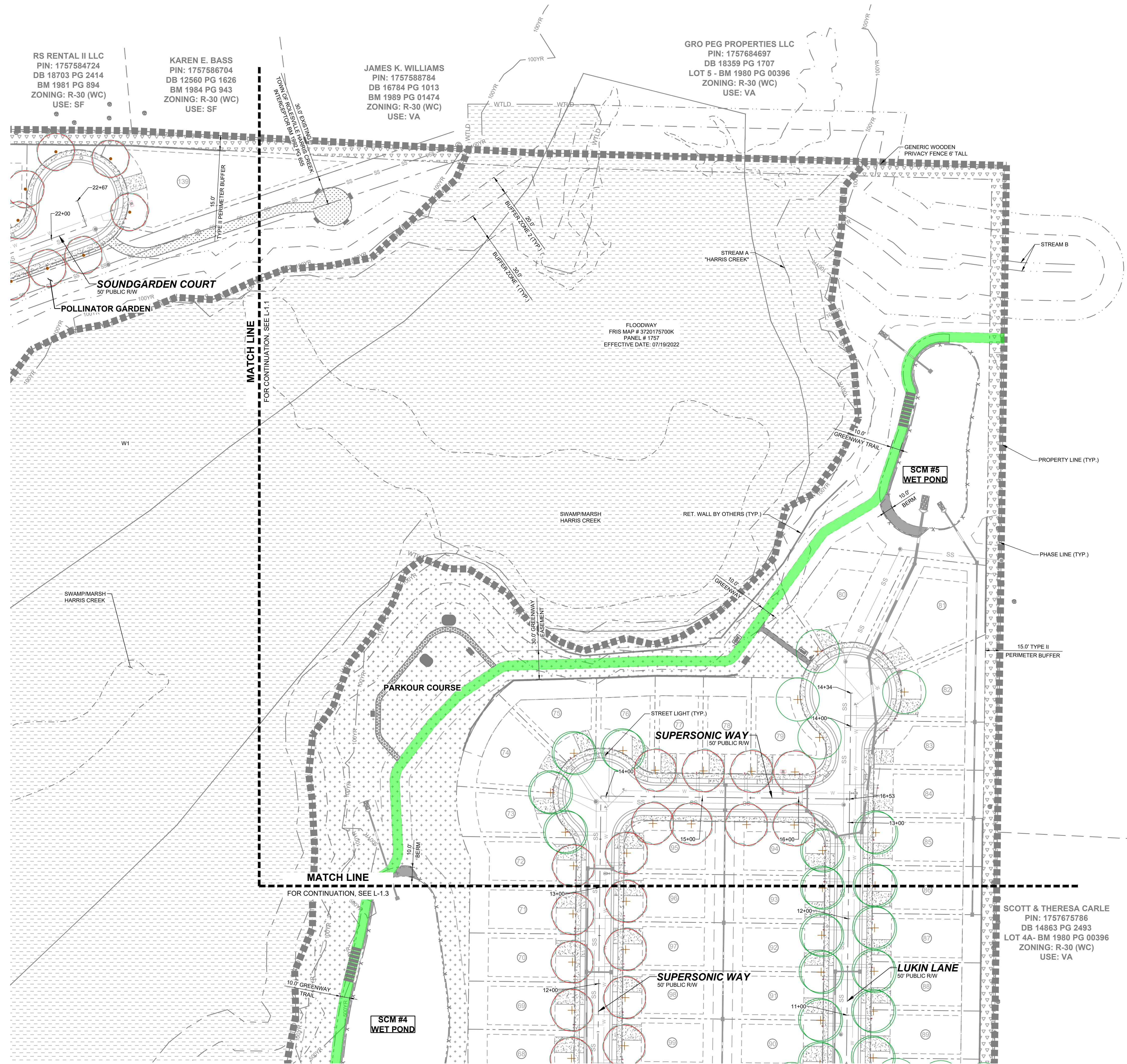
DRAWING SHEET
L-1.1

123 OF 201



SITE KEY PLAN
LEGEND:
SEE SHEET L-1.0 FOR TREE TABLES.

THIS PLANSET AND ANY ASSOCIATED DOCUMENTS ARE PRELIMINARY AND NOT AUTHORIZED FOR CONSTRUCTION UNTIL SIGNED, DATED, AND OFFICIALLY RELEASED FOR CONSTRUCTION BY THE ENGINEER OF RECORD.



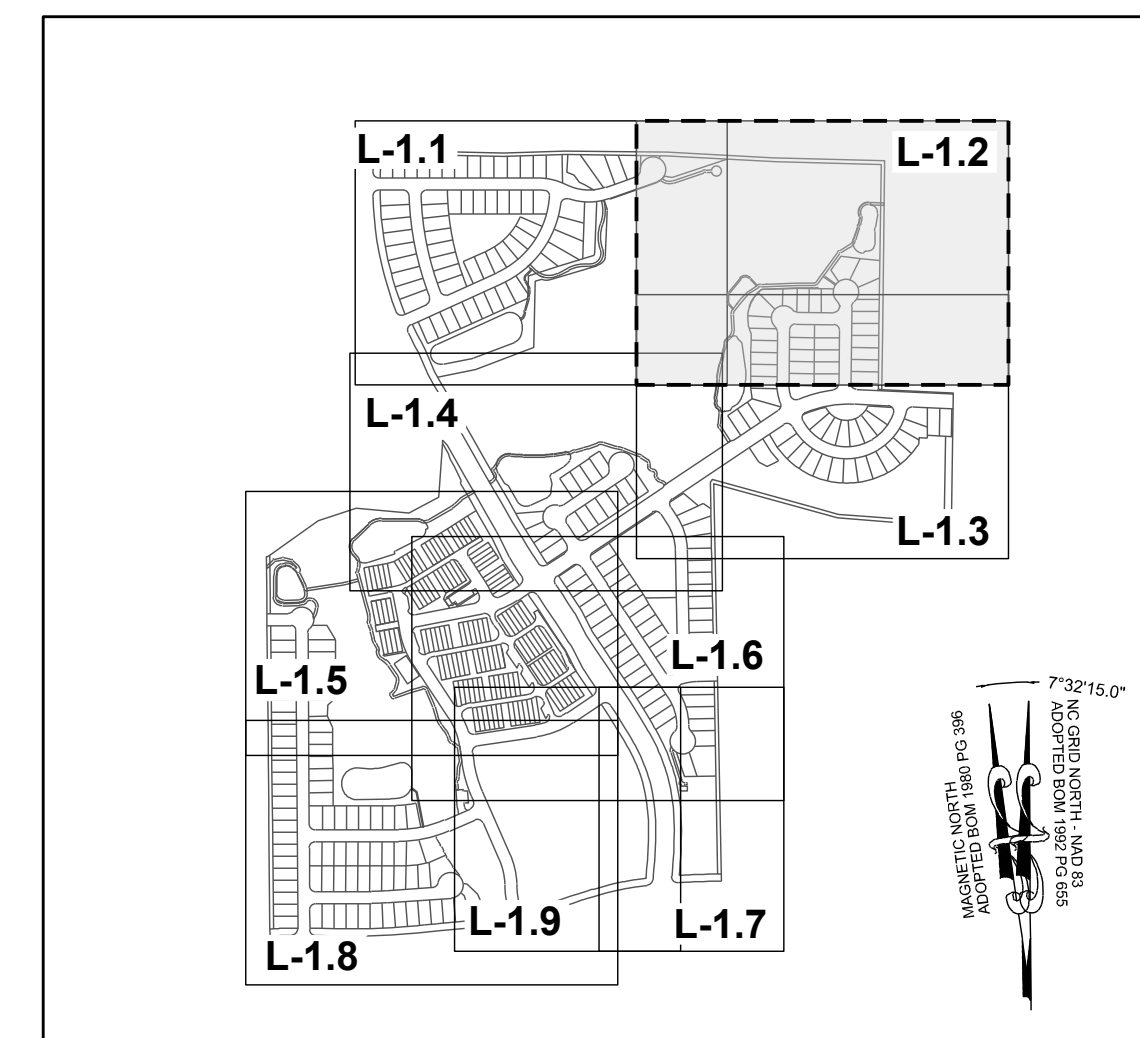
RS RENTAL II LLC
 PIN: 1757584724
 DB 18703 PG 2414
 BM 1981 PG 894
 ZONING: R-30 (WC)
 USE: SF

KAREN E. BASS
 PIN: 1757586704
 DB 12560 PG 1626
 BM 1984 PG 943
 ZONING: R-30 (WC)
 USE: SF

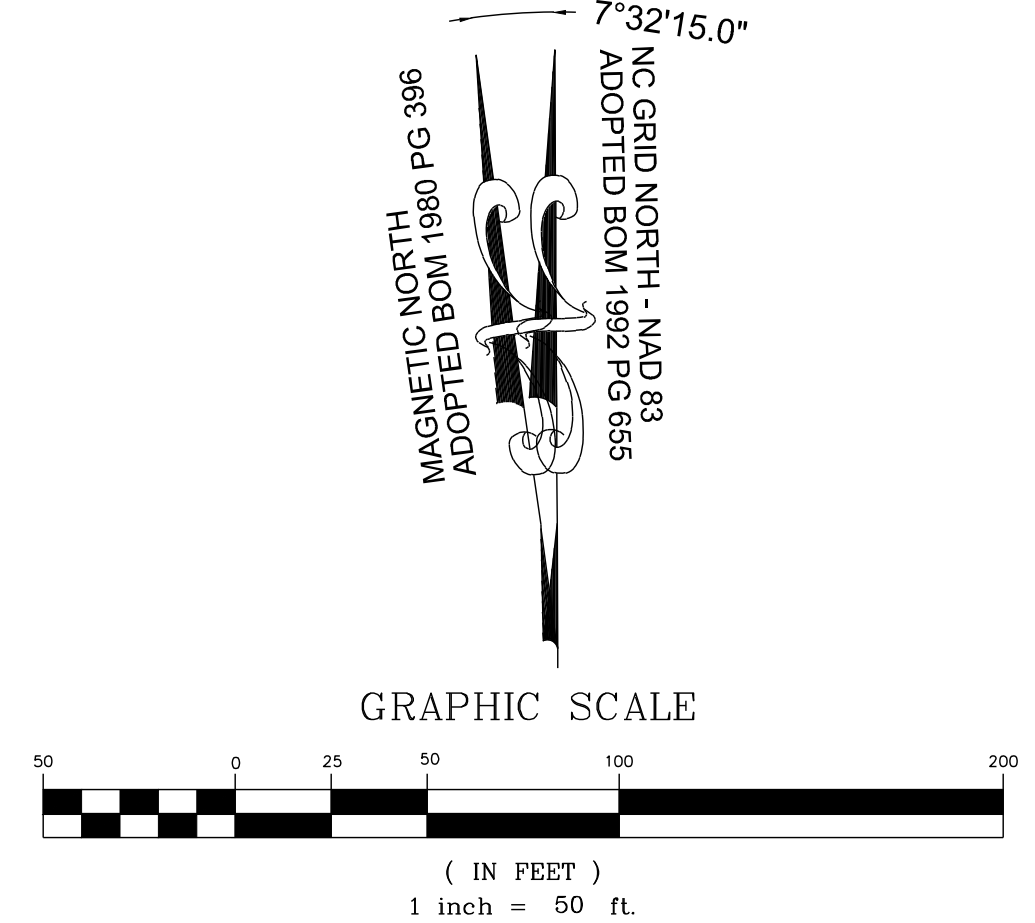
JAMES K. WILLIAMS
 PIN: 1757588784
 DB 16784 PG 1013
 BM 1989 PG 01474
 ZONING: R-30 (WC)
 USE: VA

GRO PEG PROPERTIES LLC
 PIN: 1757684697
 DB 18359 PG 1707
 LOT 5 - BM 1980 PG 00396
 ZONING: R-30 (WC)
 USE: VA

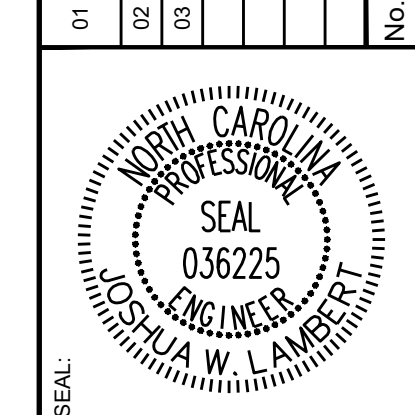
SCOTT & THERESA CARLE
 PIN: 1757675786
 DB 14863 PG 2493
 LOT 4A - BM 1980 PG 00396
 ZONING: R-30 (WC)
 USE: VA



SITE KEY PLAN
LEGEND:
 SEE SHEET L-1.0 FOR TREE TABLES.



NO.	REVISIONS	DATE	BY
01	CONSTRUCTION INFRASTRUCTURE DRAWINGS CID-24-04	08/04/2024	SREG
02	TOWN OF ROLESVILLE CID-24-04 V2	11/07/2024	SREG
03	TOWN OF ROLESVILLE CID-24-04 V3	02/07/2024	SREG



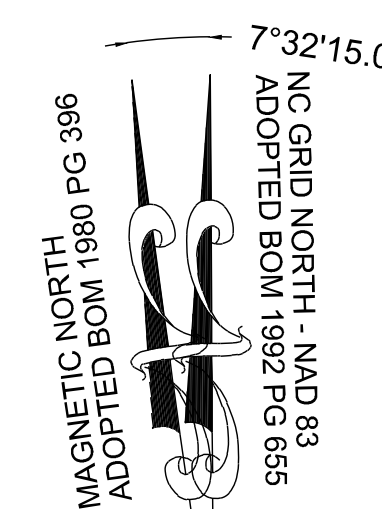
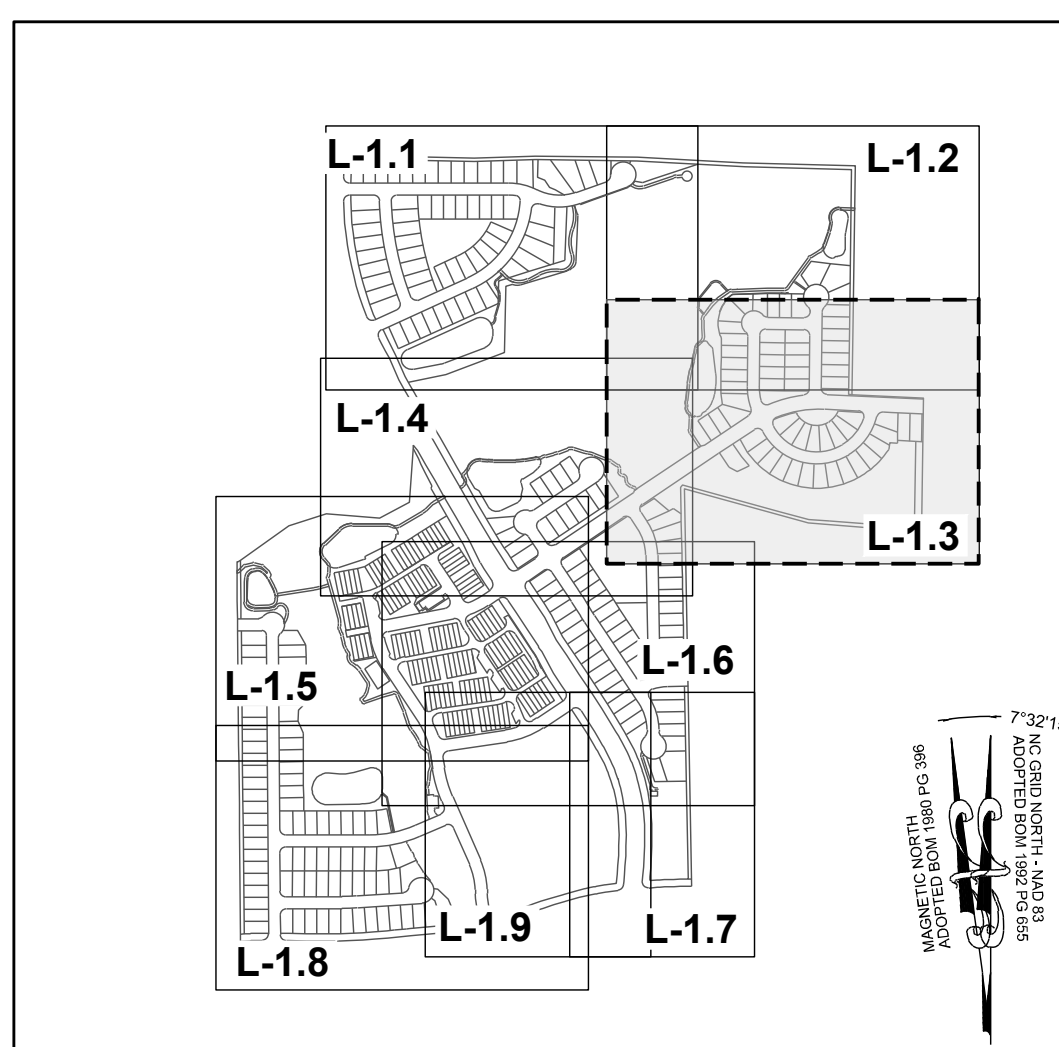
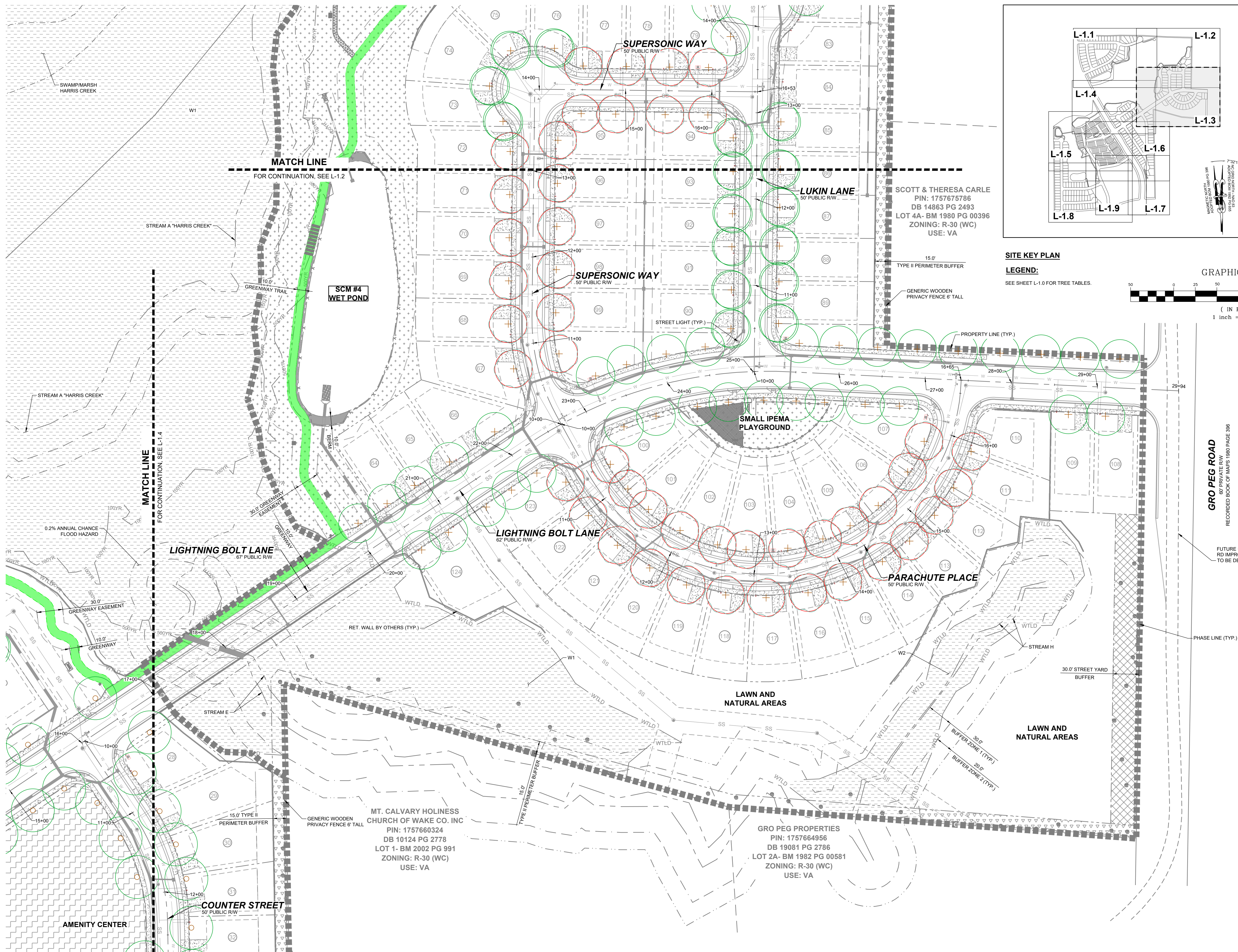
STRONGROCK
 ENGINEERING GROUP
 STRONG ROCK ENGINEERING GROUP, PLLC | COMPANY LICENSE # P-2166
 305 CHURCH AT NORTH HILLS STREET, SUITE 1110 RALEIGH, NC 27609 | INFORMATION@STRONGROCKGROUP.COM

STRONG ROCK PROJECT	DESIGNED BY	DRAWN BY	CHECKED BY
PSP-24-03	JWL	JWL	JWL

RESERVE @ MITCHELL MILL
 TOWN OF ROLESVILLE, WAKE COUNTY, NORTH CAROLINA
 CONSTRUCTION PLANS
 PARTIAL LANDSCAPE PLAN II

DRAWING SHEET
L-1.2

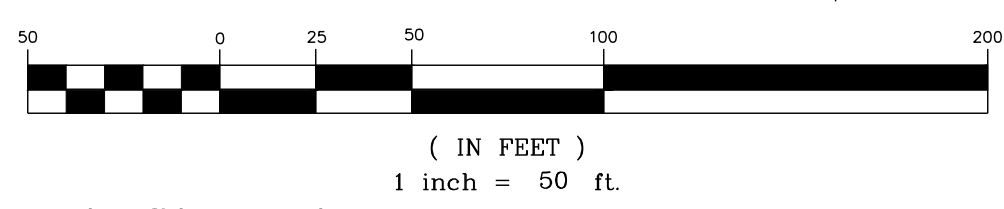
THIS PLANSET AND ANY ASSOCIATED DOCUMENTS ARE PRELIMINARY AND NOT AUTHORIZED FOR CONSTRUCTION UNTIL SIGNED, DATED, AND OFFICIALLY RELEASED FOR CONSTRUCTION BY THE ENGINEER OF RECORD.



SITE KEY PLAN

LEGEND:
SEE SHEET L-1.0 FOR TREE TABLES.

GRAPHIC SCALE



NO.	REVISIONS	DATE	BY
01			
02			
03			

CONSTRUCTION INFRASTRUCTURE DRAWINGS
 CID-24-04
 08/04/2024 SREG
 11/01/2024 SREG
 02/01/2024 SREG

STRONGROCK
 ENGINEERING GROUP
 STRONG ROCK ENGINEERING GROUP, PLLC | COMPANY LICENSE # P-2166
 305 CHURCH AT NORTH HILLS STREET, SUITE 1110 RALEIGH, NC 27609 | INFORMATION@STRONGROCKGROUP.COM

SEAL: NORTH CAROLINA PROFESSIONAL ENGINEER
 036225
 JUSTIN W. LAMBERT

STRONG ROCK PROJECT	JWL	SRG	JWL
PSP-24-03	NOT FOR CONSTRUCTION	SCALE AS SHOWN	DESIGNED BY
			DRAWN BY
			CHECKED BY

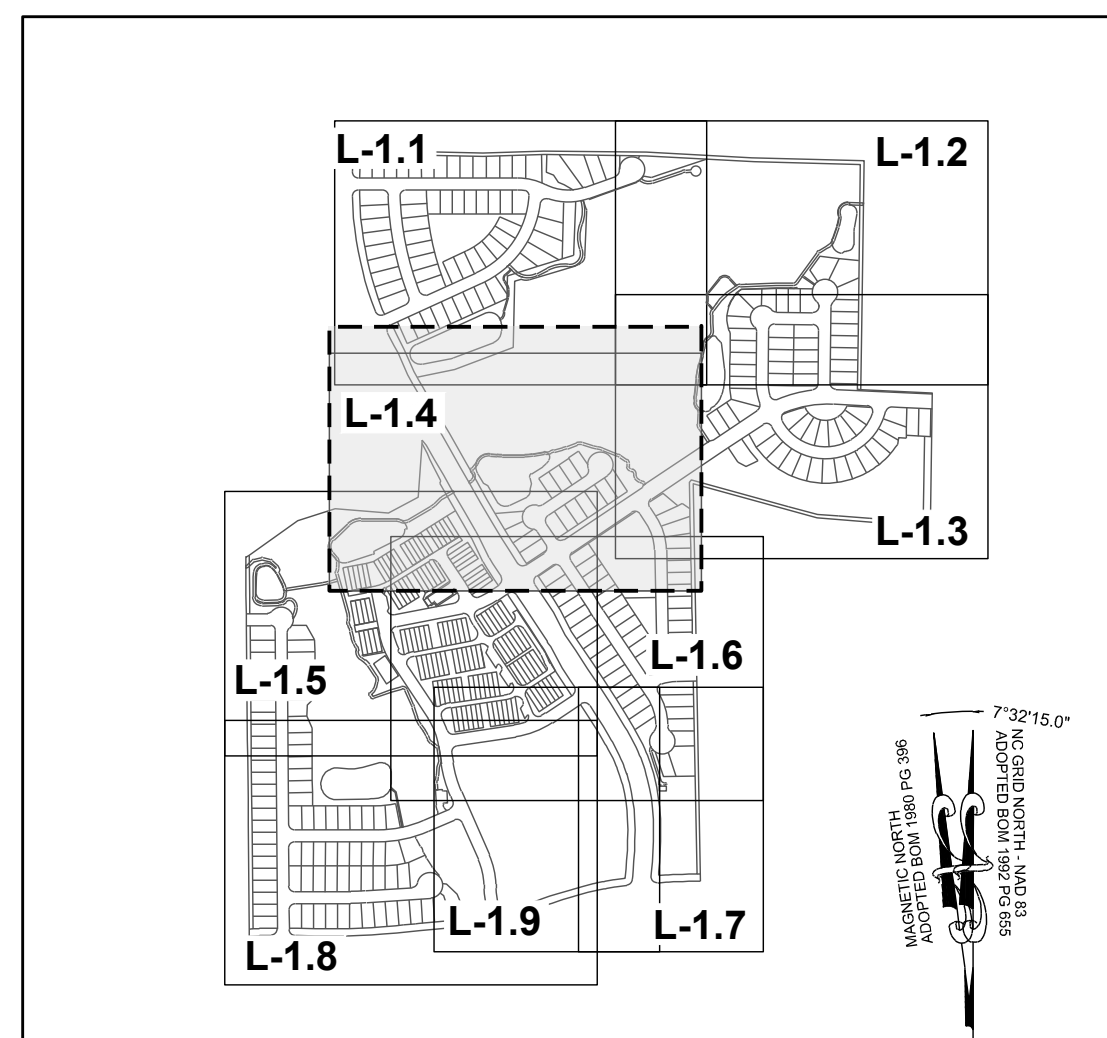
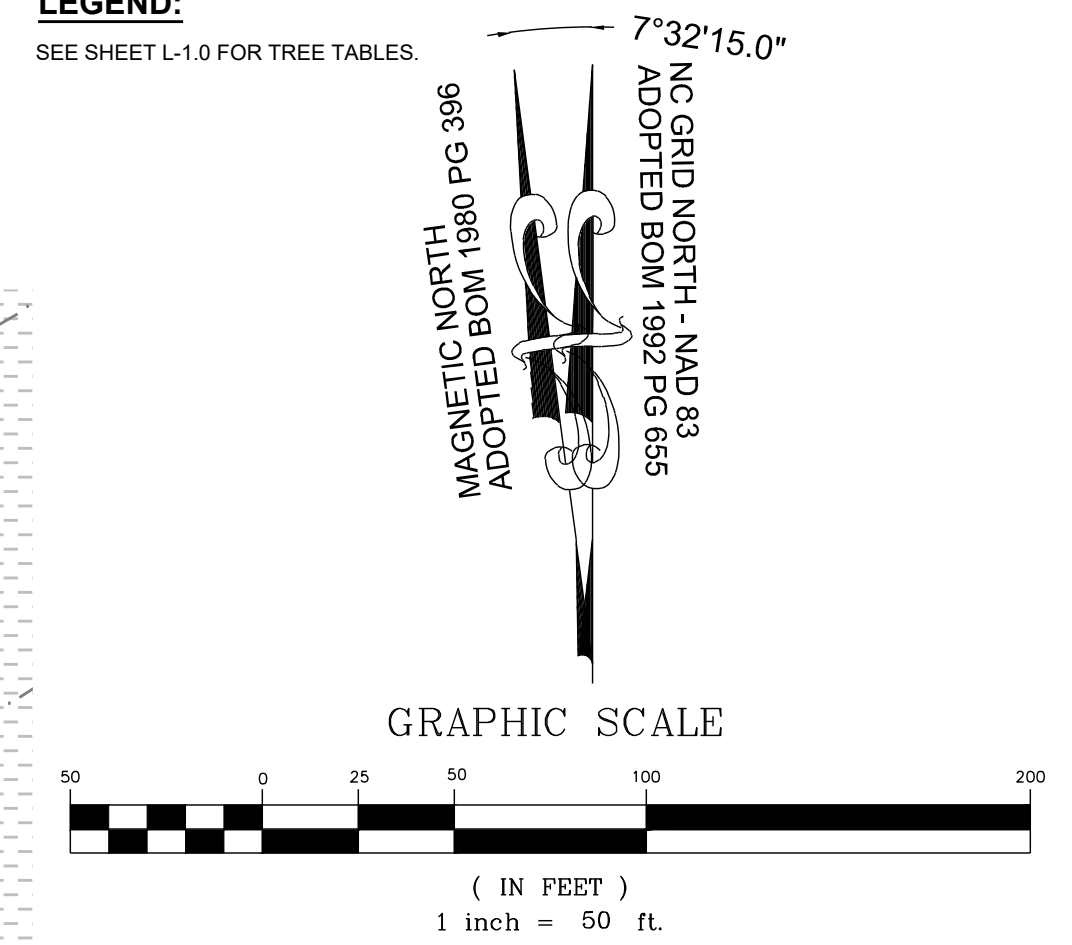
RESERVE @ MITCHELL MILL
 TOWN OF ROLESVILLE, WAKE COUNTY, NORTH CAROLINA
 CONSTRUCTION PLANS
 PARTIAL LANDSCAPE PLAN III

DRAWING SHEET
L-1.3

THIS PLANSET AND ANY ASSOCIATED DOCUMENTS ARE PRELIMINARY AND NOT AUTHORIZED FOR CONSTRUCTION UNTIL SIGNED, DATED, AND OFFICIALLY RELEASED FOR CONSTRUCTION BY THE ENGINEER OF RECORD.

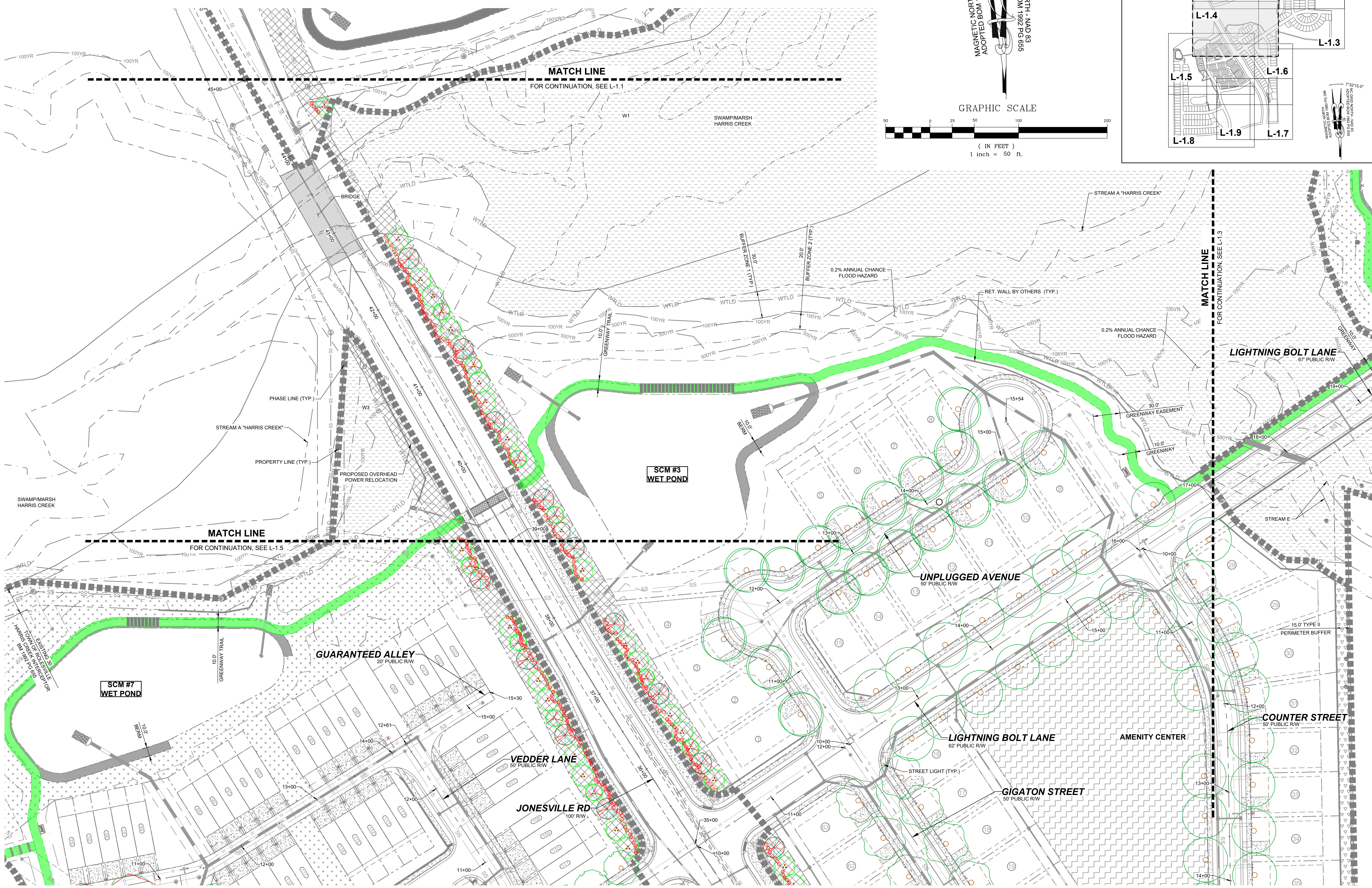
TOWNHOME NOTES:
STATES INTERNAL TOWNHOME DRIVEWAYS ARE PRIVATE EASEMENTS AS PER CITY OF RALEIGH PUBLIC UTILITIES DEPARTMENT

SITE KEY PLAN
LEGEND:
SEE SHEET L-1.0 FOR TREE TABLES.



NO.	DATE	REVISIONS	BY
01	08/04/2024		
02	11/07/2024		
03	02/07/2024		

SEAL: NORTH CAROLINA PROFESSIONAL SEAL 036225 ENGINEER JUSTIN W. LAMBERT



STRONGROCK
ENGINEERING GROUP
STRONG ROCK ENGINEERING GROUP, PLLC | COMPANY LICENSE # P-2166
305 CHURCH AT NORTH HILLS STREET, SUITE 1110 RALEIGH, NC 27609 | INFORMATION@STRONGROCKGROUP.COM

STRONG ROCK PROJECT	STRONG ROCK PROJECT
PSP-24-03	PSP-24-03
NOT FOR CONSTRUCTION	NOT FOR CONSTRUCTION
SCALE AS SHOWN	SCALE AS SHOWN
DESIGNED BY JWL	DESIGNED BY JWL
DRAWN BY SRG	DRAWN BY SRG
CHECKED BY JWL	CHECKED BY JWL

RESERVE @ MITCHELL MILL
TOWN OF ROLESVILLE, WAKE COUNTY, NORTH CAROLINA
CONSTRUCTION PLANS
PARTIAL LANDSCAPE PLAN IV

DRAWING SHEET
L-1.4

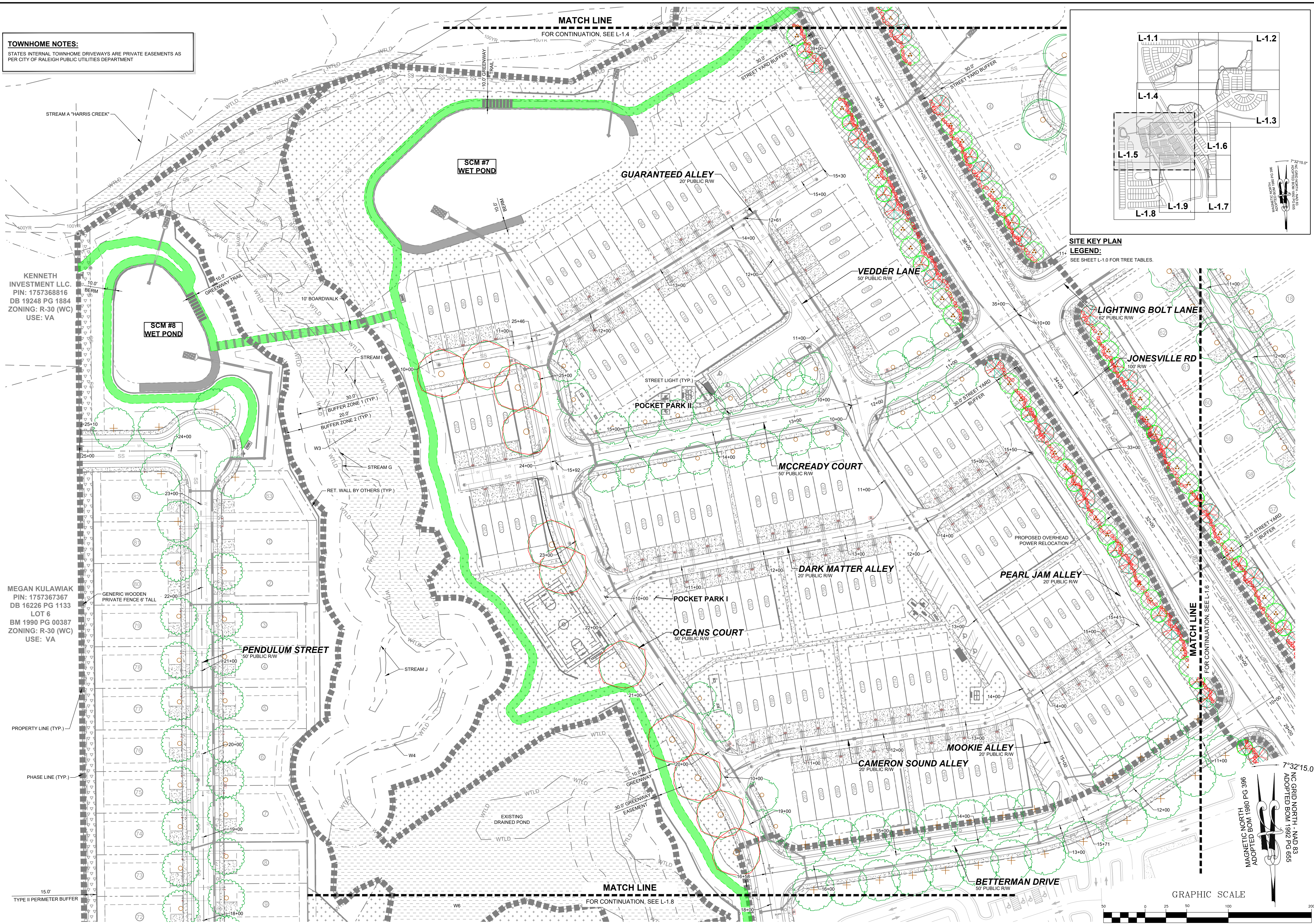
TOWNHOME NOTES:
STATES INTERNAL TOWNHOME DRIVEWAYS ARE PRIVATE EASEMENTS AS PER CITY OF RALEIGH PUBLIC UTILITIES DEPARTMENT

KENNETH INVESTMENT LLC.
PIN: 1757368816
DB 19248 PG 1884
ZONING: R-30 (WC)
USE: VA

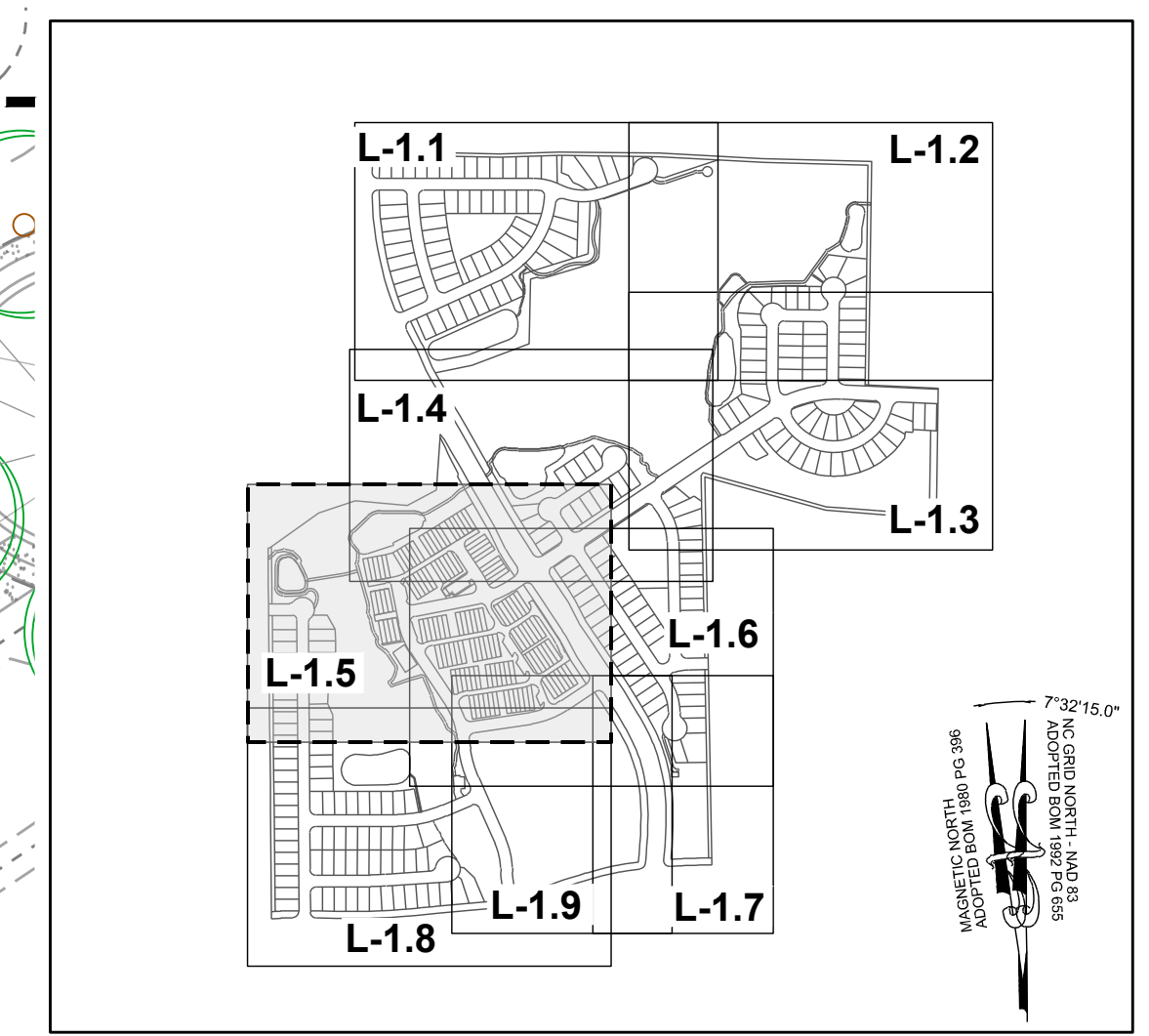
MEGAN KULAWIAK
PIN: 1757367367
DB 16226 PG 1133
LOT 6
BM 1990 PG 00387
ZONING: R-30 (WC)
USE: VA

PROPERTY LINE (TYP.)
PHASE LINE (TYP.)


15' 0"
TYPE II PERIMETER BUFFER



SITE KEY PLAN
LEGEND:
SEE SHEET L-1.0 FOR TREE TABLES.



NO.	REVISIONS	DATE	BY
01			
02			
03			



STRONGROCK
ENGINEERING GROUP

STRONG ROCK ENGINEERING GROUP, PLLC | COMPANY LICENSE # P-2166
305 CHURCH AT NORTH HILLS STREET, SUITE 1110 RALEIGH, NC 27609 | INFORMATION@STRONGROCKGROUP.COM

STRONG ROCK PROJECT P-2166	NOT FOR CONSTRUCTION	SCALE AS SHOWN	DESIGNED BY JWL	DRAWN BY SRG	CHECKED BY JWL
----------------------------	----------------------	----------------	-----------------	--------------	----------------

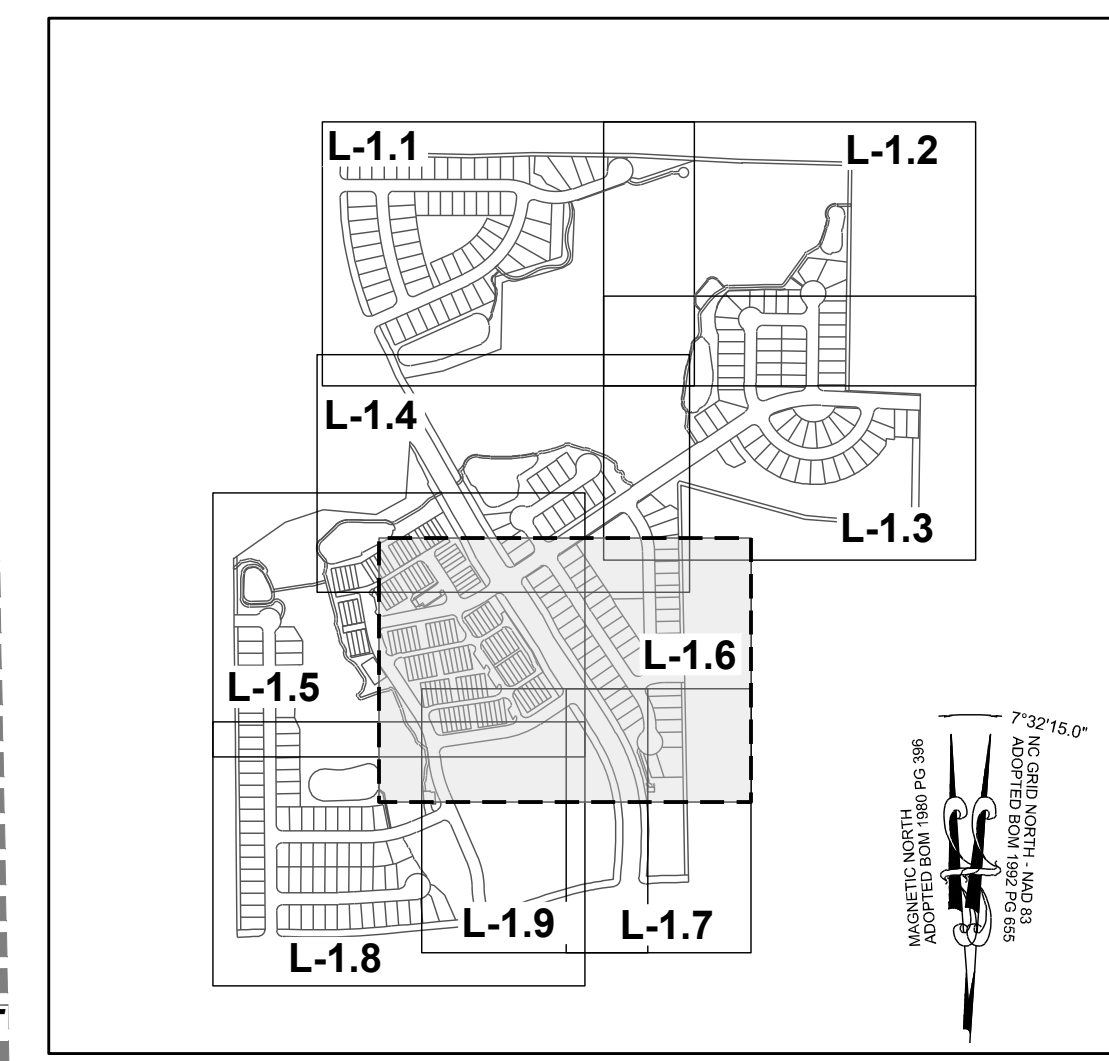
RESERVE @ MITCHELL MILL
TOWN OF ROLESVILLE, WAKE COUNTY, NORTH CAROLINA
CONSTRUCTION PLANS
PARTIAL LANDSCAPE PLAN V

DRAWING SHEET
L-1.5

THIS PLANSET AND ANY ASSOCIATED DOCUMENTS ARE PRELIMINARY AND NOT AUTHORIZED FOR CONSTRUCTION UNTIL SIGNED, DATED, AND OFFICIALLY RELEASED FOR CONSTRUCTION BY THE ENGINEER OF RECORD.

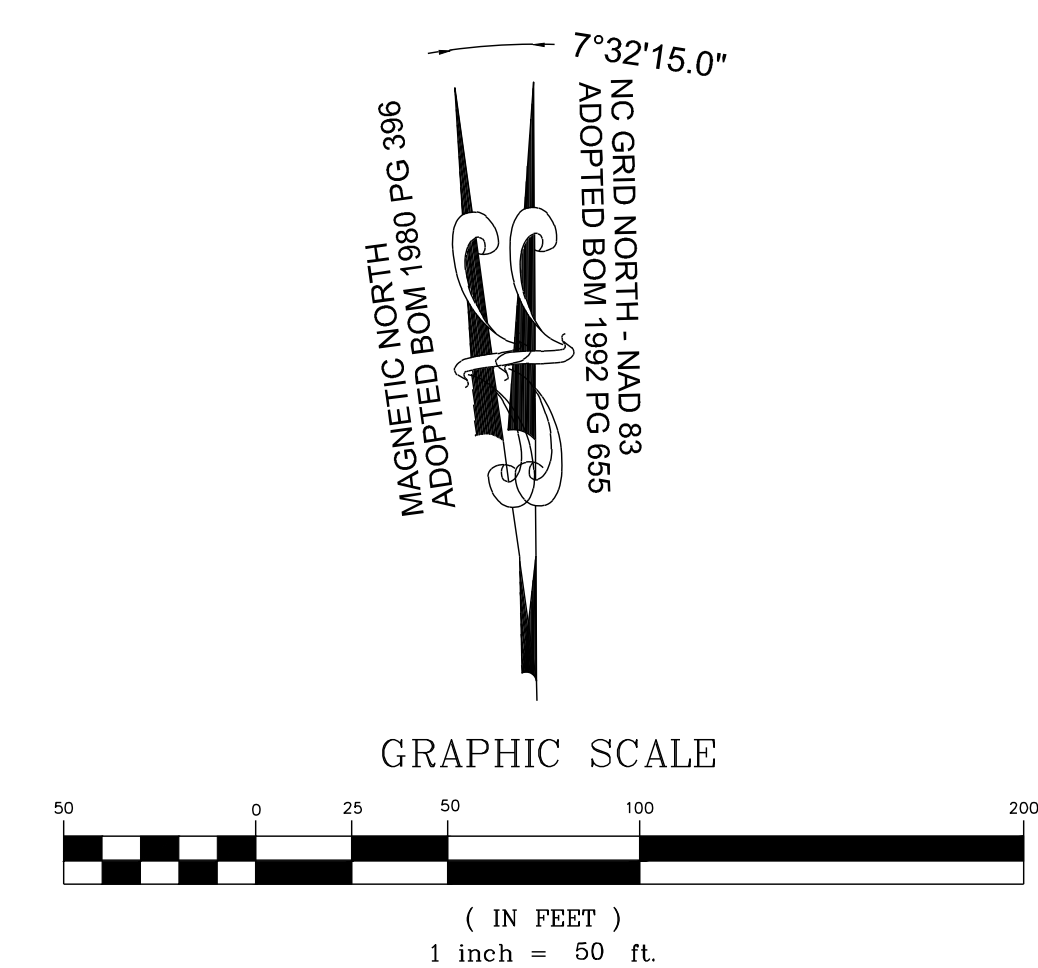


PHASE LINE (TYP.)
 PROPERTY LINE (TYP.)
 GENERIC WOODEN PRIVATE FENCE 6' TALL
 15.0'
 TYPE II PERIMETER BUFFER

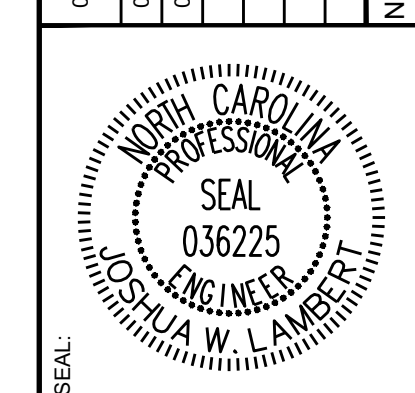


SITE KEY PLAN
LEGEND:
 SEE SHEET L-1.0 FOR TREE TABLES.

TOWNHOME NOTES:
 STATES INTERNAL TOWNHOME DRIVEWAYS ARE PRIVATE EASEMENTS AS PER CITY OF RALEIGH PUBLIC UTILITIES DEPARTMENT



NO.	REVISIONS	DATE	BY
01			
02			
03			



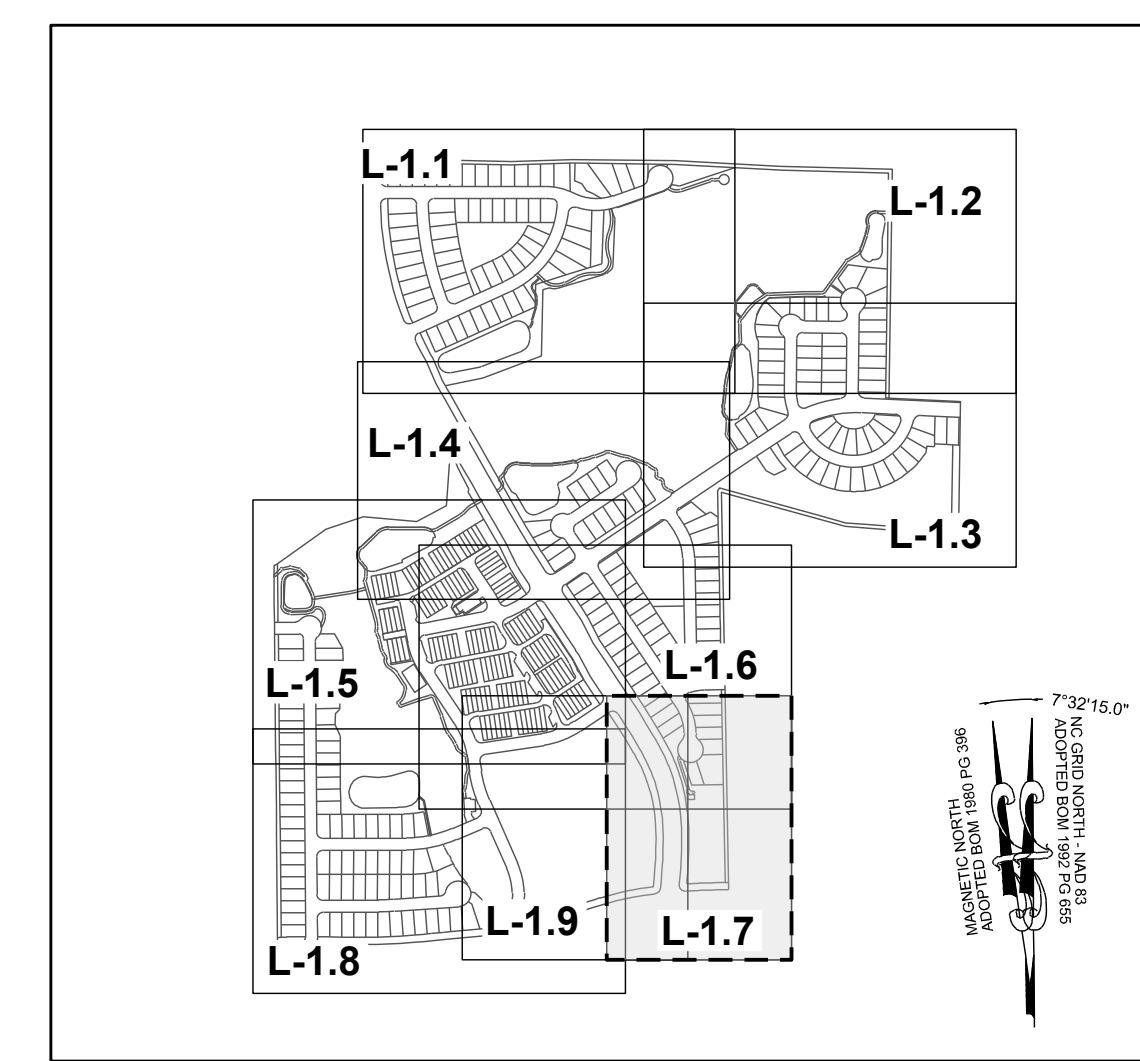
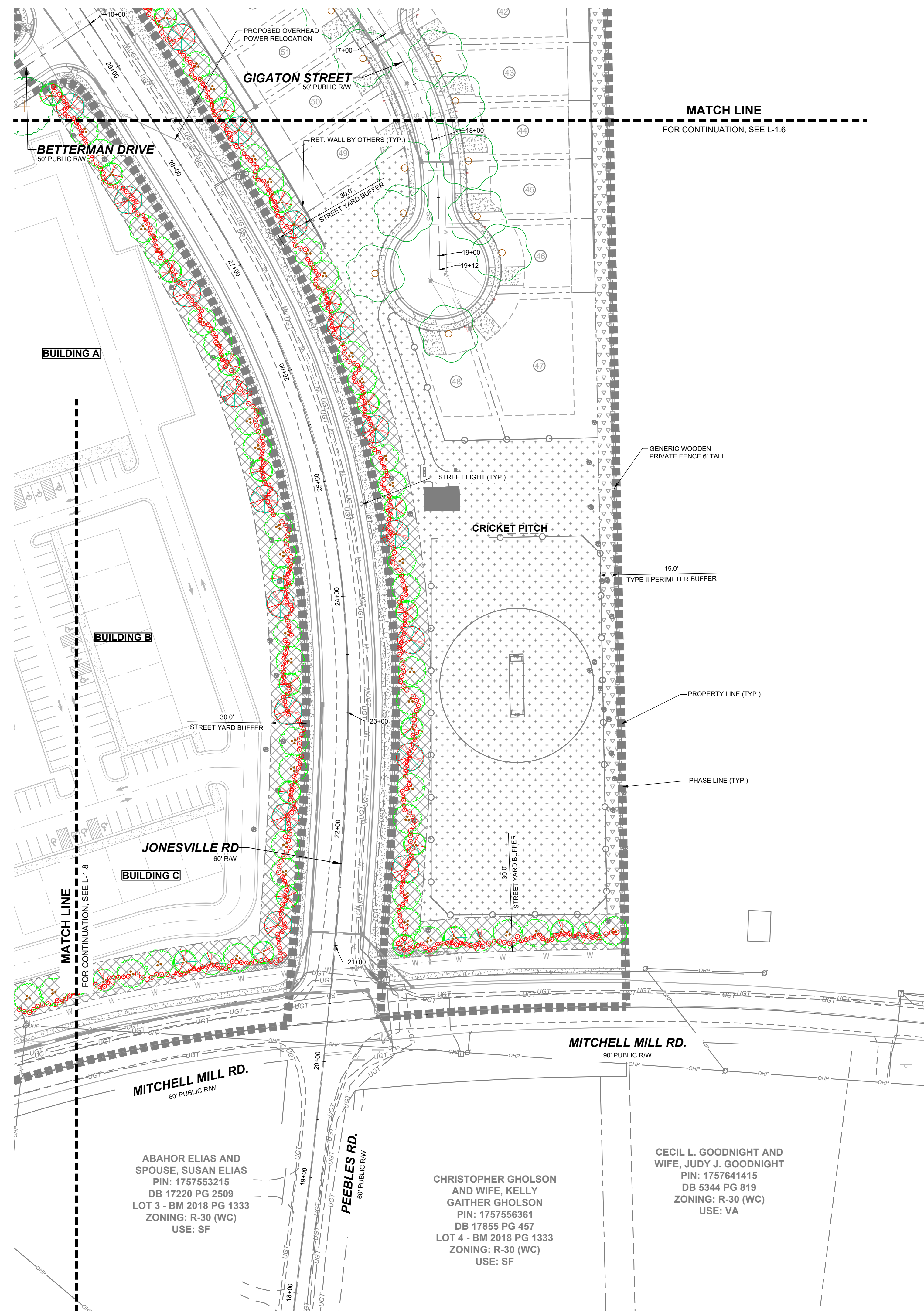
STRONGROCK
 ENGINEERING GROUP
 STRONG ROCK ENGINEERING GROUP, PLLC | COMPANY LICENSE # P-2166
 305 CHURCH AT NORTH HILLS STREET, SUITE 1110 RALEIGH, NC 27609 | INFORMATION@STRONGROCKGROUP.COM

STRONG ROCK PROJECT	PSP-24-03
NOT FOR CONSTRUCTION	
SCALE	AS SHOWN
DESIGNED BY	JWL
DRAWN BY	SRG
CHECKED BY	JWL

RESERVE @ MITCHELL MILL
 TOWN OF ROLESVILLE, WAKE COUNTY, NORTH CAROLINA
 CONSTRUCTION PLANS
 PARTIAL LANDSCAPE PLAN VI

DRAWING SHEET
 L-1.6

THIS PLANSET AND ANY ASSOCIATED DOCUMENTS ARE PRELIMINARY AND NOT AUTHORIZED FOR CONSTRUCTION UNTIL SIGNED, DATED, AND OFFICIALLY RELEASED FOR CONSTRUCTION BY THE ENGINEER OF RECORD.



NO.	REVISIONS	DATE	BY
01			
02			
03			

CONSTRUCTION INFRASTRUCTURE DRAWINGS
CID-24-04

TOWN OF ROLESVILLE CID-24-04 V2
TOWN OF ROLESVILLE CID-24-04 V3

08/04/2024
11/07/2024
02/07/2024

SEAL:
NORTH CAROLINA PROFESSIONAL ENGINEER
036225
JUSTIN W. LAMBERT

STRONGROCK
ENGINEERING GROUP

STRONG ROCK ENGINEERING GROUP, PLLC | COMPANY LICENSE # P-2166
305 CHURCH AT NORTH HILLS STREET, SUITE 1110 RALEIGH, NC 27609 | INFORMATION@STRONGROCKGROUP.COM

STRONG ROCK PROJECT	PSP-24-03
NOT FOR CONSTRUCTION	
SCALE	AS SHOWN
DESIGNED BY	JWL
DRAWN BY	SRG
CHECKED BY	JWL

RESERVE @ MITCHELL MILL
TOWN OF ROLESVILLE, WAKE COUNTY, NORTH CAROLINA
CONSTRUCTION PLANS
PARTIAL LANDSCAPE PLAN VII

DRAWING SHEET
L-1.7



MARCI L. HOLDEN
 PIN: 1757358908
 DB 15599 PG 1003
 LOT 5
 BM 1990 PG 956
 ZONING: R-30 (WC)
 USE: SF

BERNARD MILLER
 PIN: 1757357865
 DB 15416 PG 1651
 LOT 4
 BM 1990 PG 956
 ZONING: R-30 (WC)
 USE: SF

TOUTLOFF, KENNETH
 S. TOUTLOFF, BILLIE
 ANNE
 PIN: 1757357764
 DB 9236 PG 2229
 LOT 3
 BM 1990 PG 956
 ZONING: R-30 (WC)
 USE: SF

15' TYPE II PERIMETER BUFFER

GENERIC WOODEN PRIVATE FENCE 6' TALL

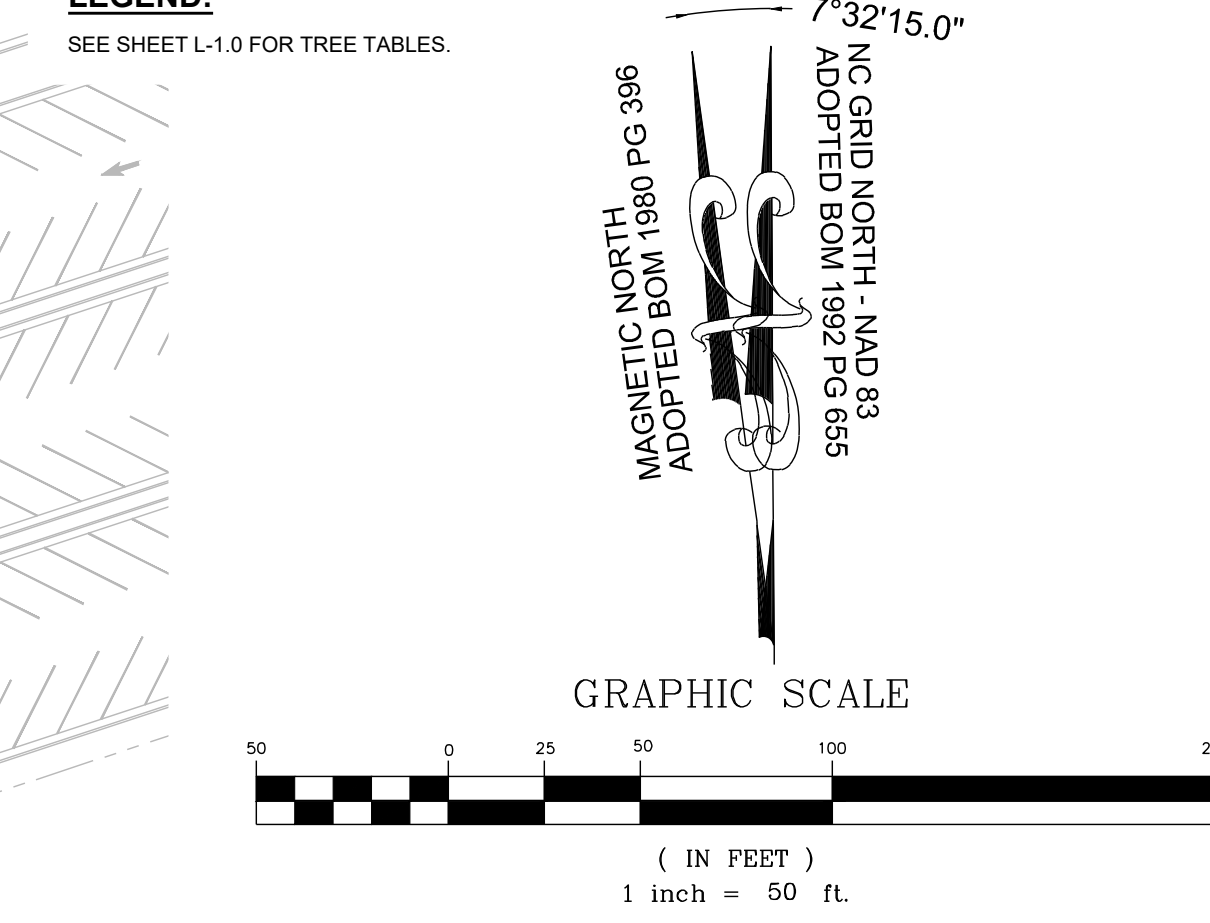
PERR Y. ELWOOD
 RYAN
 PIN: 1757357582
 DB 19292 PG 2780
 ZONING: R-30 (WC)
 USE: MO

PHETIS JONES
 BRADSHER
 PIN: 1757349473
 DB 15208 PG 2320
 BM 2013 PG 868
 ZONING: R-30 (WC)
 USE: FO


CURTIS L. HONEYCUTT
 AND WIFE TODD
 KENDALL
 PIN: 1757540996
 DB 19269 PG 2474
 LOT 1 - BM 2018 PG 1333
 ZONING: R-30 (WC)
 USE: SF

TODD KENDALL
 HONEYCUTT
 PIN: 1757551202
 DB 13474 PG 1974
 LOT 2 - BM 2018 PG 1333
 ZONING: R-30 (WC)
 USE: SF

SITE KEY PLAN
LEGEND:
 SEE SHEET L-1.0 FOR TREE TABLES.



NO.	REVISIONS	DATE	BY
01			
02			
03			

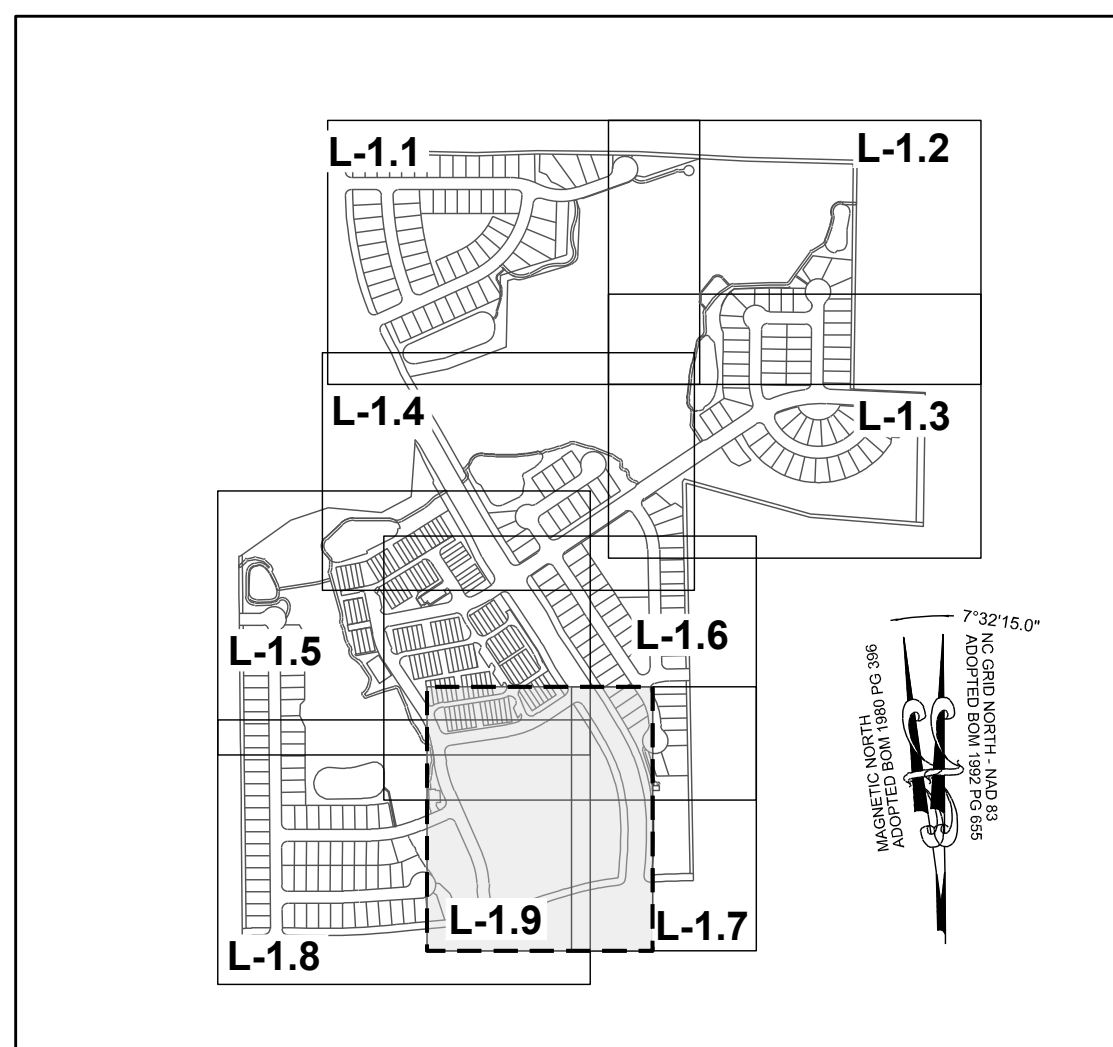


STRONGROCK
 ENGINEERING GROUP
 STRONG ROCK ENGINEERING GROUP, PLLC | COMPANY LICENSE # P-2166
 305 CHURCH AT NORTH HILLS STREET, SUITE 1110 RALEIGH, NC 27609 | INFORMATION@STRONGROCKGROUP.COM

STRONG ROCK PROJECT	STRONG ROCK PROJECT
PSP-24-03	NOT FOR CONSTRUCTION
SCALE	AS SHOWN
DESIGNED BY	JWL
DRAWN BY	SRG
CHECKED BY	JWL

RESERVE @ MITCHELL MILL
 TOWN OF ROLESVILLE, WAKE COUNTY, NORTH CAROLINA
CONSTRUCTION PLANS
PARTIAL LANDSCAPE PLAN VIII

DRAWING SHEET
L-1.8



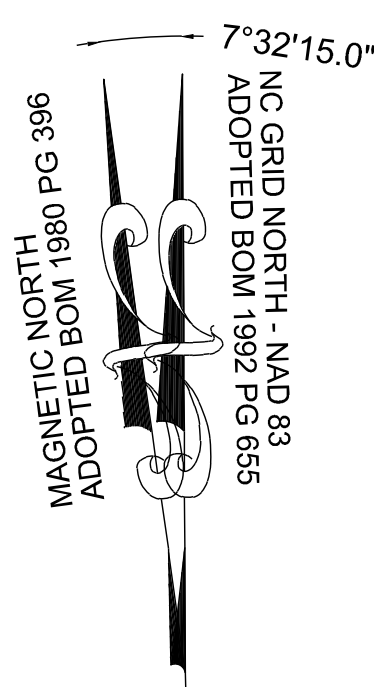
SITE KEY PLAN

LEGEND:

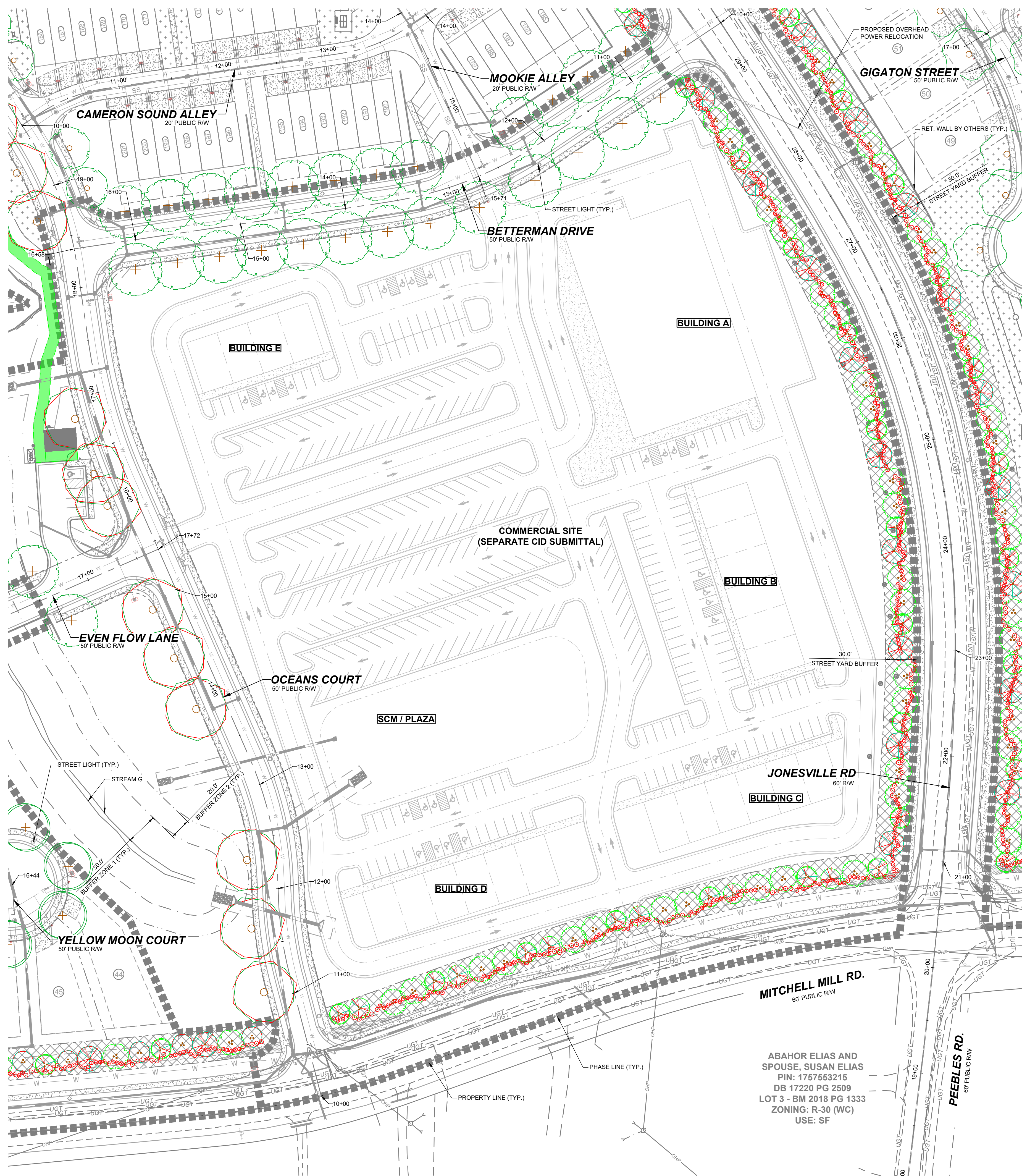
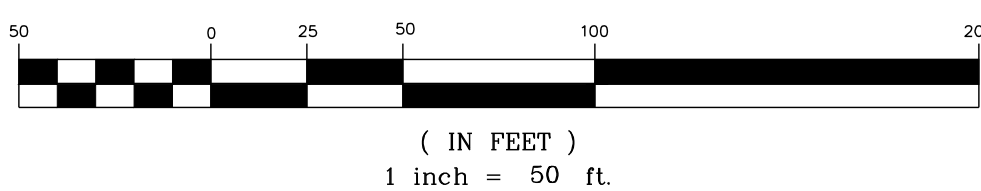
SEE SHEET L-1.0 FOR TREE TABLES.

TOWNHOME NOTES:

STATES INTERNAL TOWNHOME DRIVEWAYS ARE PRIVATE EASEMENTS AS PER CITY OF RALEIGH PUBLIC UTILITIES DEPARTMENT




GRAPHIC SCALE



ABAHOR ELIAS AND SPOUSE, SUSAN ELIAS
 PIN: 1757553215
 DB 17220 PG 2509
 LOT 3 - BM 2018 PG 1333
 ZONING: R-30 (WC)
 USE: SF

NO.	REVISIONS	DATE	BY
01	CONSTRUCTION INFRASTRUCTURE DRAWINGS CID-24-04	08/04/2024	SREG
02	TOWN OF ROLESVILLE CID-24-04 V2	11/07/2024	SREG
03	TOWN OF ROLESVILLE CID-24-04 V3	02/07/2024	SREG



STRONGROCK
 ENGINEERING GROUP
 STRONG ROCK ENGINEERING GROUP, PLLC | COMPANY LICENSE # P-2166
 305 CHURCH AT NORTH HILLS STREET, SUITE 1110 RALEIGH, NC 27609 | INFORMATION@STRONGROCKGROUP.COM

STRONG ROCK PROJECT P-24-03	NOT FOR CONSTRUCTION	SCALE AS SHOWN	DESIGNED BY JWL	DRAWN BY SRG	CHECKED BY JWL
-----------------------------	----------------------	----------------	-----------------	--------------	----------------

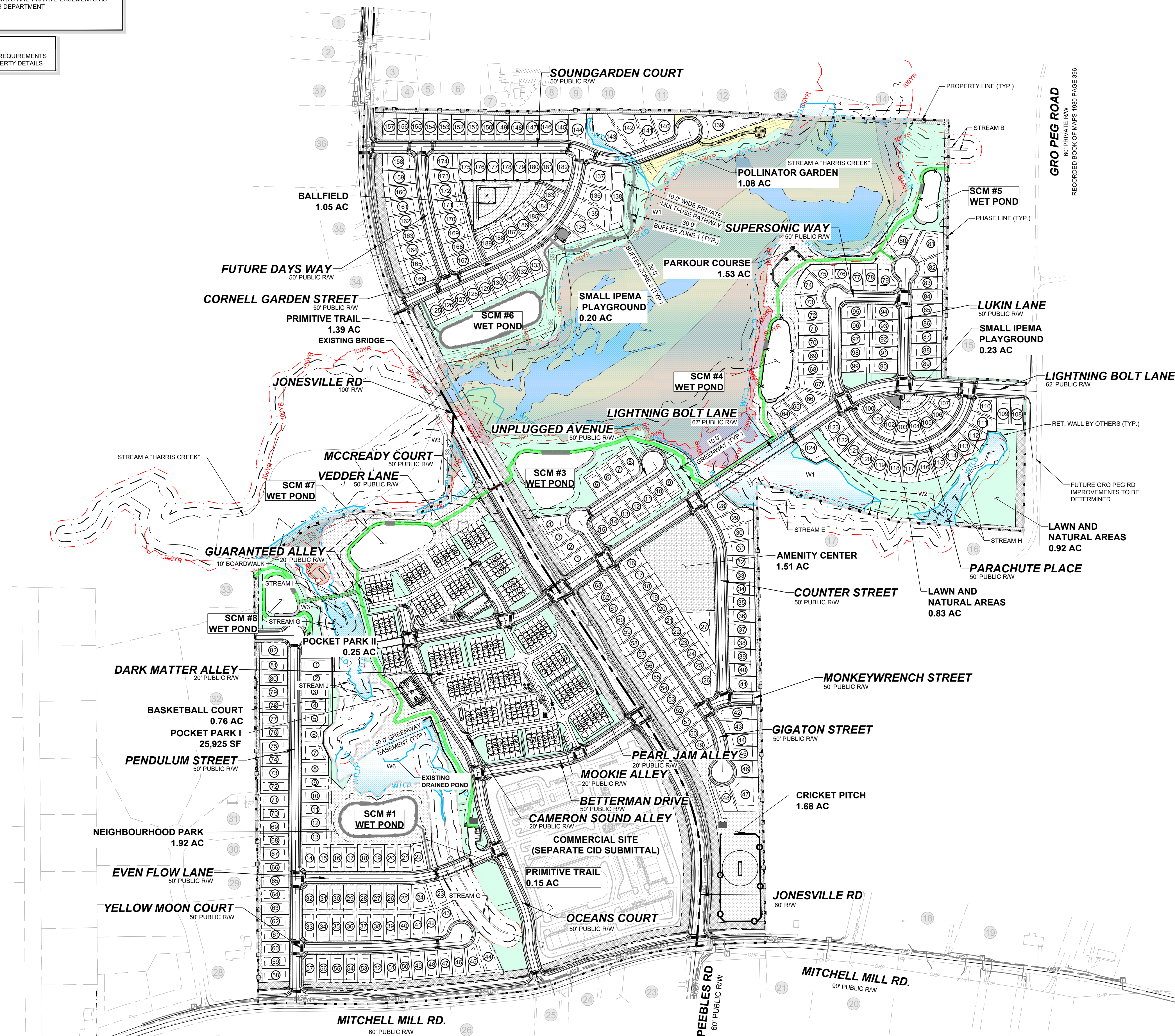
RESERVE @ MITCHELL MILL
 TOWN OF ROLESVILLE, WAKE COUNTY, NORTH CAROLINA
CONSTRUCTION PLANS
PARTIAL LANDSCAPE PLAN IX

DRAWING SHEET
L-1.9

THIS PLANSET AND ANY ASSOCIATED DOCUMENTS ARE PRELIMINARY AND NOT AUTHORIZED FOR CONSTRUCTION UNTIL SIGNED, DATED, AND OFFICIALLY RELEASED FOR CONSTRUCTION BY THE ENGINEER OF RECORD.

TOWNHOME NOTES:
STATES INTERNAL TOWNHOME DRIVEWAYS ARE PRIVATE EASEMENTS AS PER CITY OF RALEIGH PUBLIC UTILITIES DEPARTMENT


NOTES:
SEE COVER SHEET FOR ALL SETBACK REQUIREMENTS
SEE SHEET C-3.0 FOR ADJACENT PROPERTY DETAILS



LEGEND:

- EXISTING PROPERTY LINE
- 500 YEAR FLOOD LINE
- 100 YEAR FLOOD LINE
- SIGN
- STOP BAR
- ROADWAY CENTER LINE
- PROPOSED PROPERTY LINE
- ROLESVILLE STANDARD VALLEY CURB
- STANDARD CURB & GUTTER
- GREENWAY
- CONCRETE SIDEWALK
- ASPHALT PAVEMENT
- POLLINATOR GARDEN
- ACTIVE & PASSIVE OPEN SPACE
- 30' STREET YARD BUFFER
- 15' TYPE II PERIMETER BUFFER
- OPEN SPACE
- EXISTING WETLAND
- FLOOD HAZARD
- FLOODZONE AE
- FLOODWAY
- SWAMP/MARSH HARRIS CREEK
- GENERIC WOODEN PRIVACY FENCE
- FENCE PICKET FLAT-TOP FENCING

NO.	REVISIONS	DATE	BY
01			
02			
03			



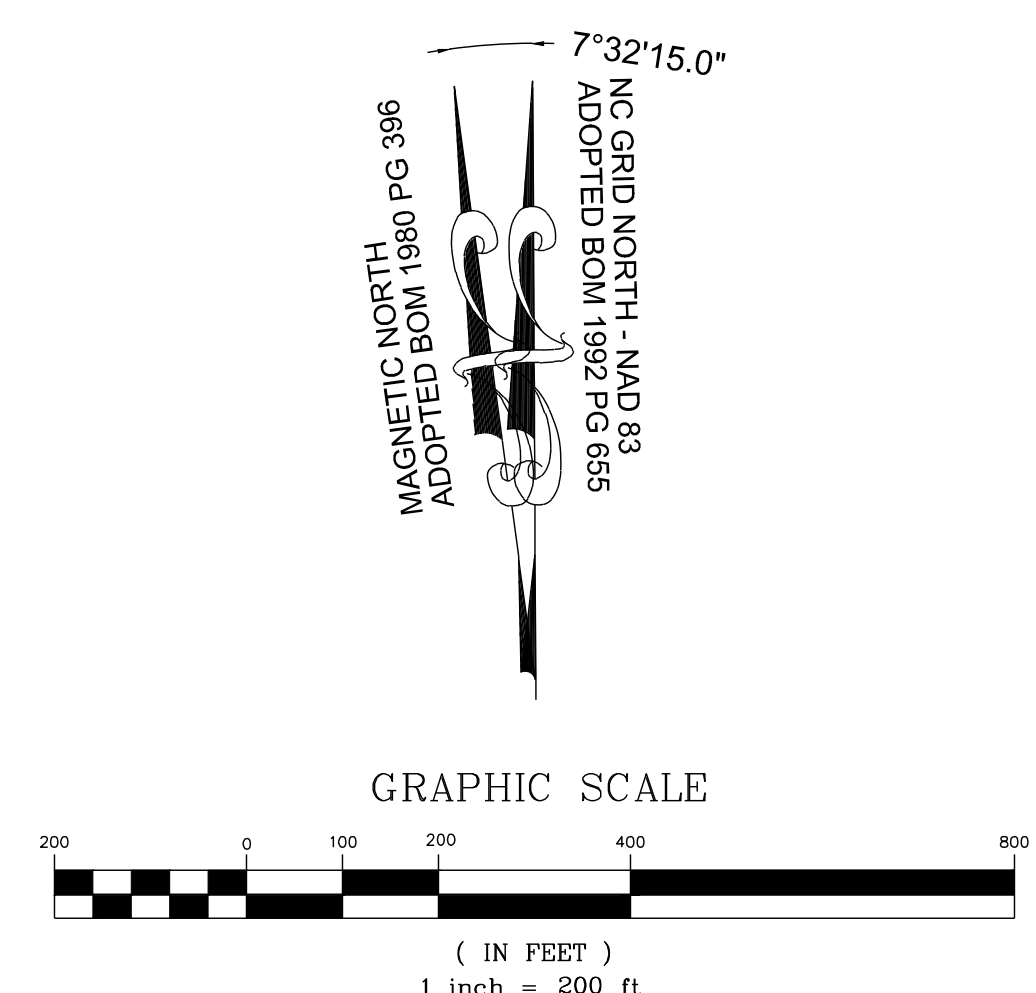
STRONGROCK
ENGINEERING GROUP

STRONG ROCK ENGINEERING GROUP, PLLC | COMPANY LICENSE # P-2166
305 CHURCH AT NORTH HILLS STREET, SUITE 1110 RALEIGH, NC 27609 | INFORMATION@STRONGROCKGROUP.COM

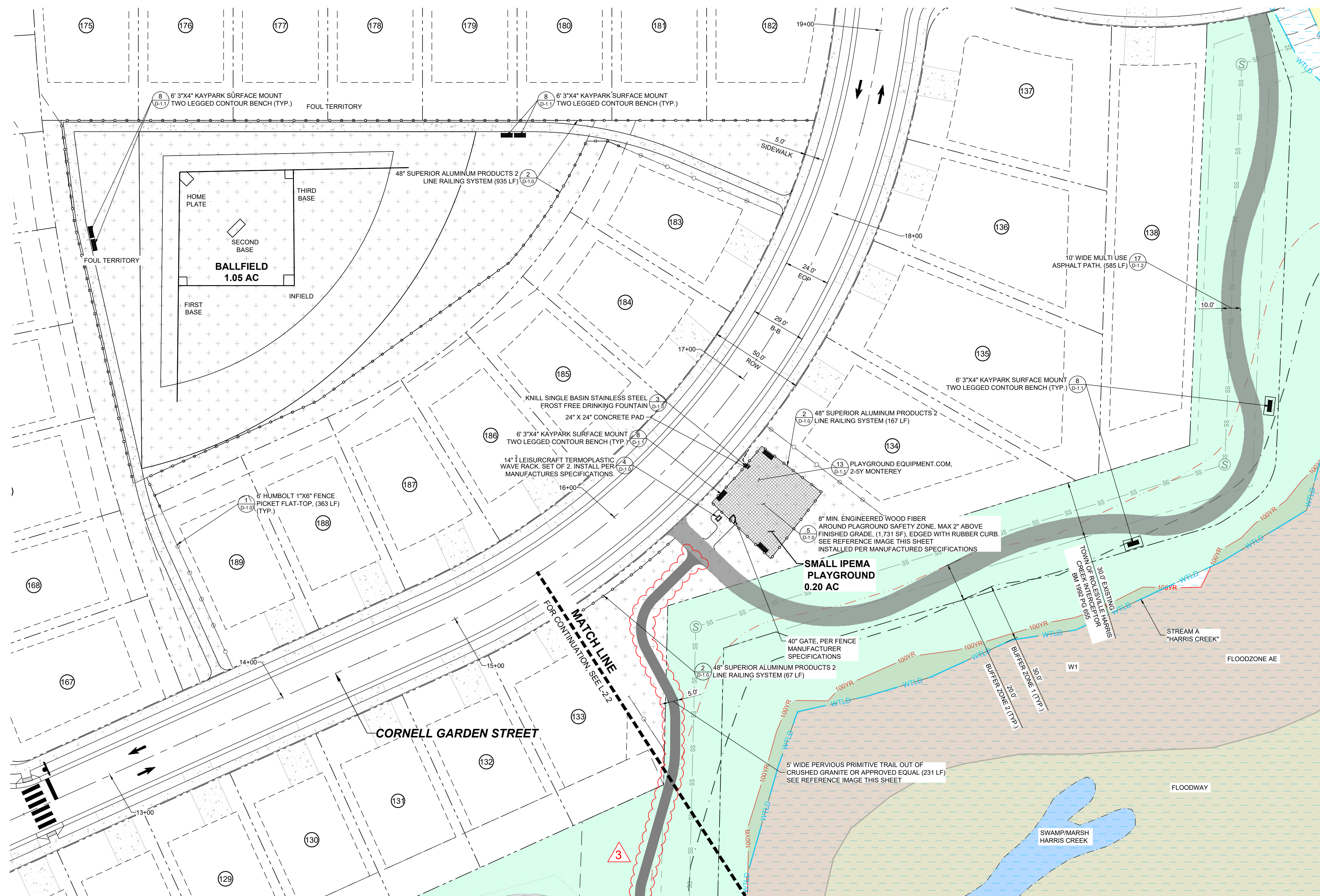
STRONG ROCK PROJECT	STRONG ROCK PROJECT	STRONG ROCK PROJECT	STRONG ROCK PROJECT
PSP-24-03	NOT FOR CONSTRUCTION	SCALE AS SHOWN	DESIGNED BY JWL
			DRAWN BY SRG
			CHECKED BY JWL

RESERVE @ MITCHELL MILL
TOWN OF ROLESVILLE, WAKE COUNTY, NORTH CAROLINA
CONSTRUCTION PLANS
OVERALL AMENITIES PLAN

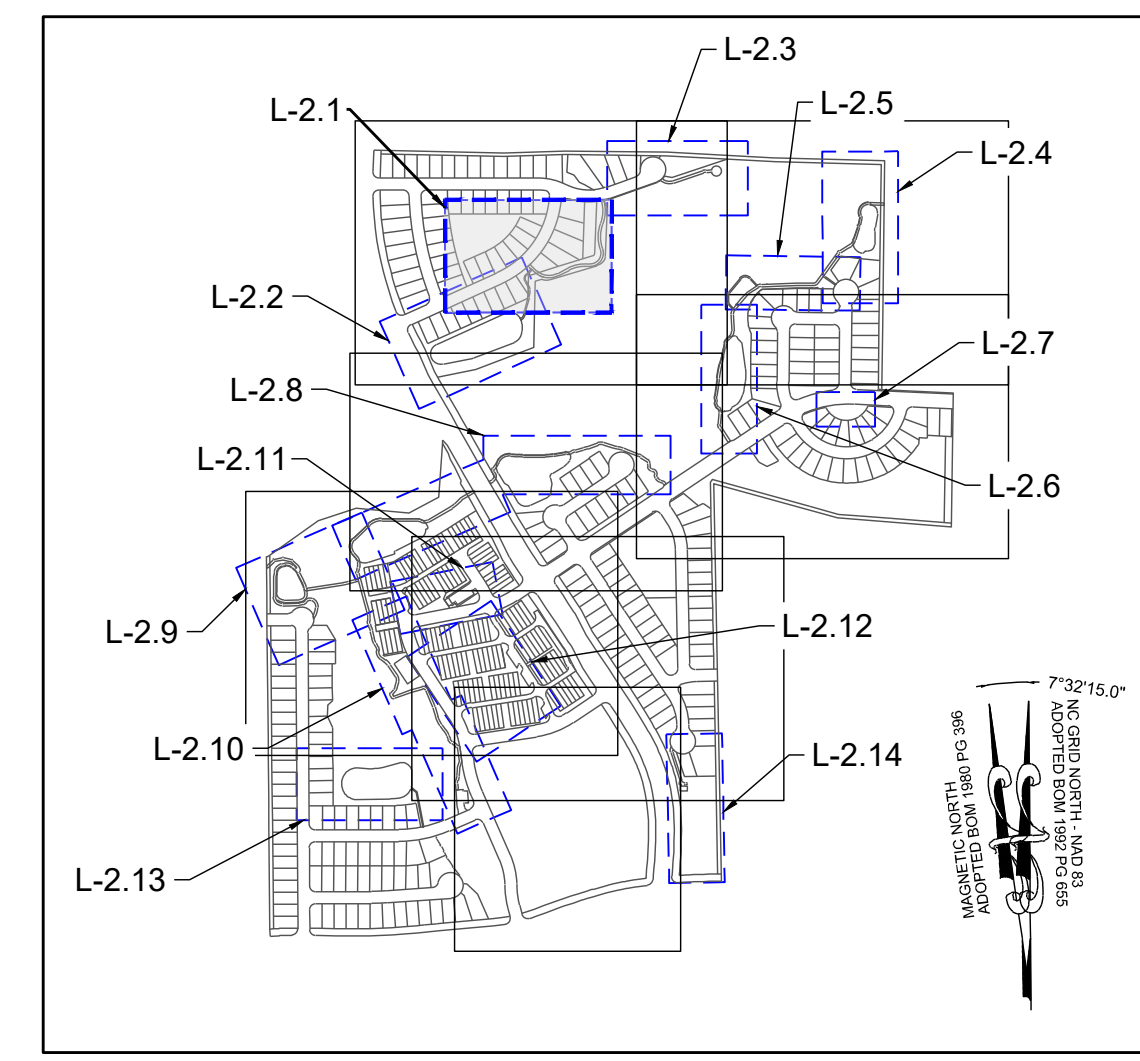
DRAWING SHEET
L-2.0



THIS PLANSET AND ANY ASSOCIATED DOCUMENTS ARE PRELIMINARY AND NOT AUTHORIZED FOR CONSTRUCTION UNTIL SIGNED, DATED, AND OFFICIALLY RELEASED FOR CONSTRUCTION BY THE ENGINEER OF RECORD.



BALLFIELD & SMALL IPEMA PLAYGROUND PLAN



SITE KEY PLAN



CRUSHED GRAVEL PATH

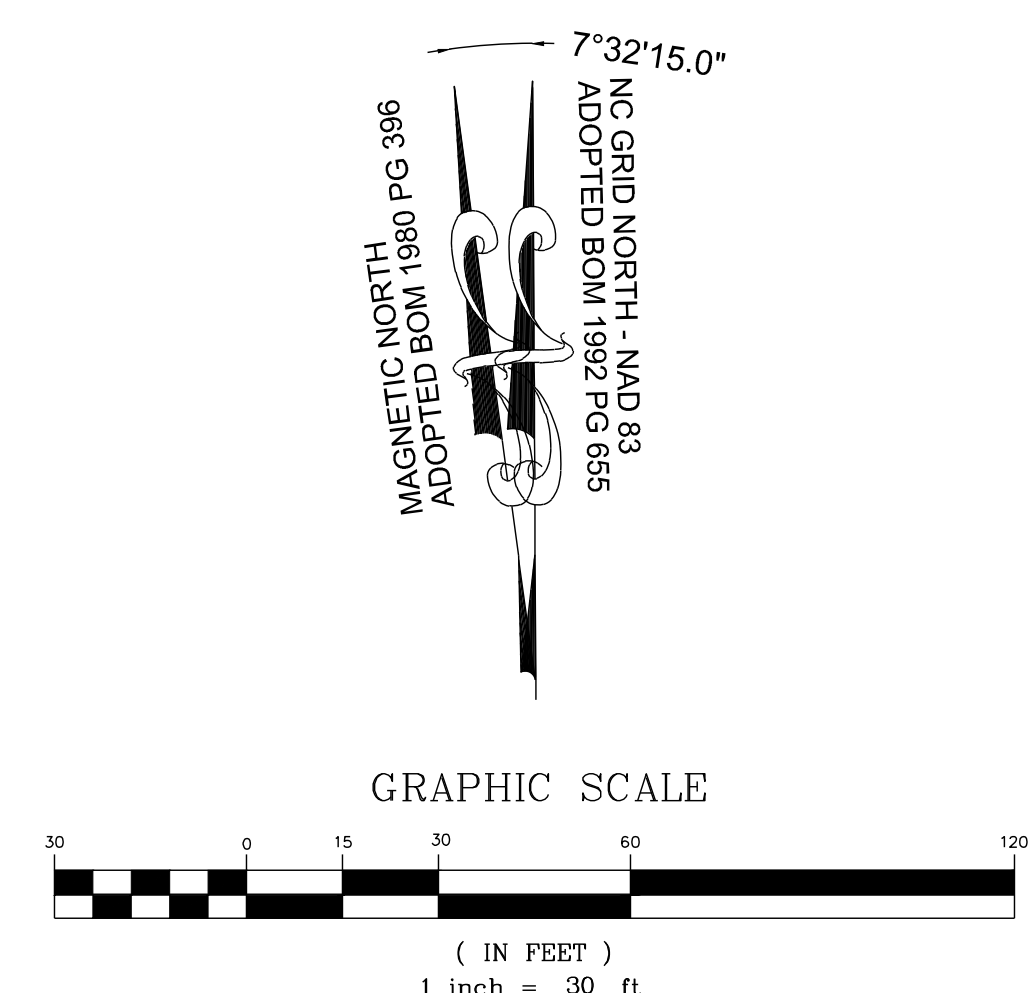
LEGEND:	
	EXISTING PROPERTY LINE
	500YR FLOOD LINE
	100YR FLOOD LINE
	SIGN
	STOP BAR
	ROADWAY CENTER LINE
	PROPOSED PROPERTY LINE
	ROLESVILLE STANDARD VALLEY CURB
	STANDARD CURB & GUTTER
	GREENWAY
	CONCRETE SIDEWALK
	ASPHALT PAVEMENT
	POLLINATOR GARDEN
	ACTIVE & PASSIVE OPEN SPACE
	30' STREET YARD BUFFER
	15' TYPE II PERIMETER BUFFER
	OPEN SPACE
	EXISTING WETLAND
	FLOOD HAZARD
	FLOODZONE AE
	FLOODWAY
	SWAMP/MARSH HARRIS CREEK
	GENERIC WOODEN PRIVACY FENCE
	FENCE PICKET FLAT-TOP FENCING



PLAYGROUND RUBBER CURB

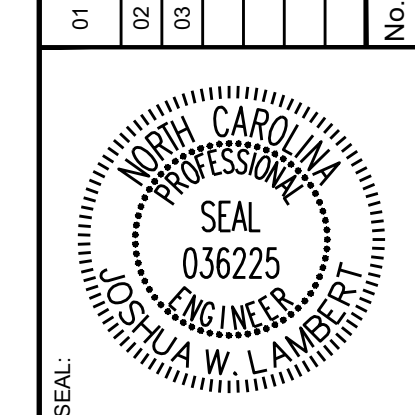


PLAYGROUND FENCE



THIS PLANSET AND ANY ASSOCIATED DOCUMENTS ARE PRELIMINARY AND NOT AUTHORIZED FOR CONSTRUCTION UNTIL SIGNED, DATED, AND OFFICIALLY RELEASED FOR CONSTRUCTION BY THE ENGINEER OF RECORD.

NO.	REVISIONS	DATE	BY
01			
02			
03			



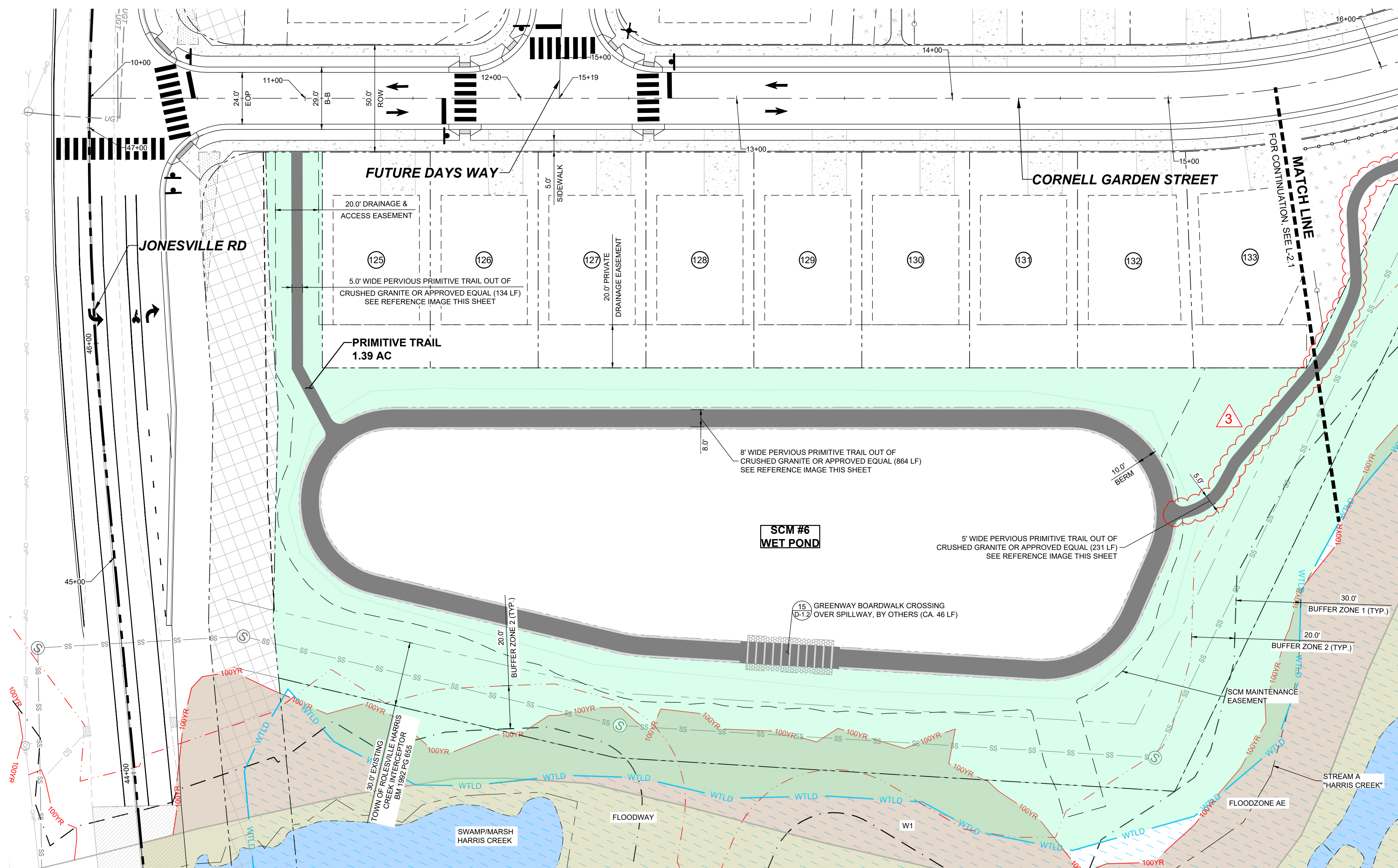
STRONGROCK
ENGINEERING GROUP

STRONG ROCK ENGINEERING GROUP, PLLC | COMPANY LICENSE # P-2166
305 CHURCH AT NORTH HILLS STREET, SUITE 1110 RALEIGH, NC 27609 | INFORMATION@STRONGROCKGROUP.COM

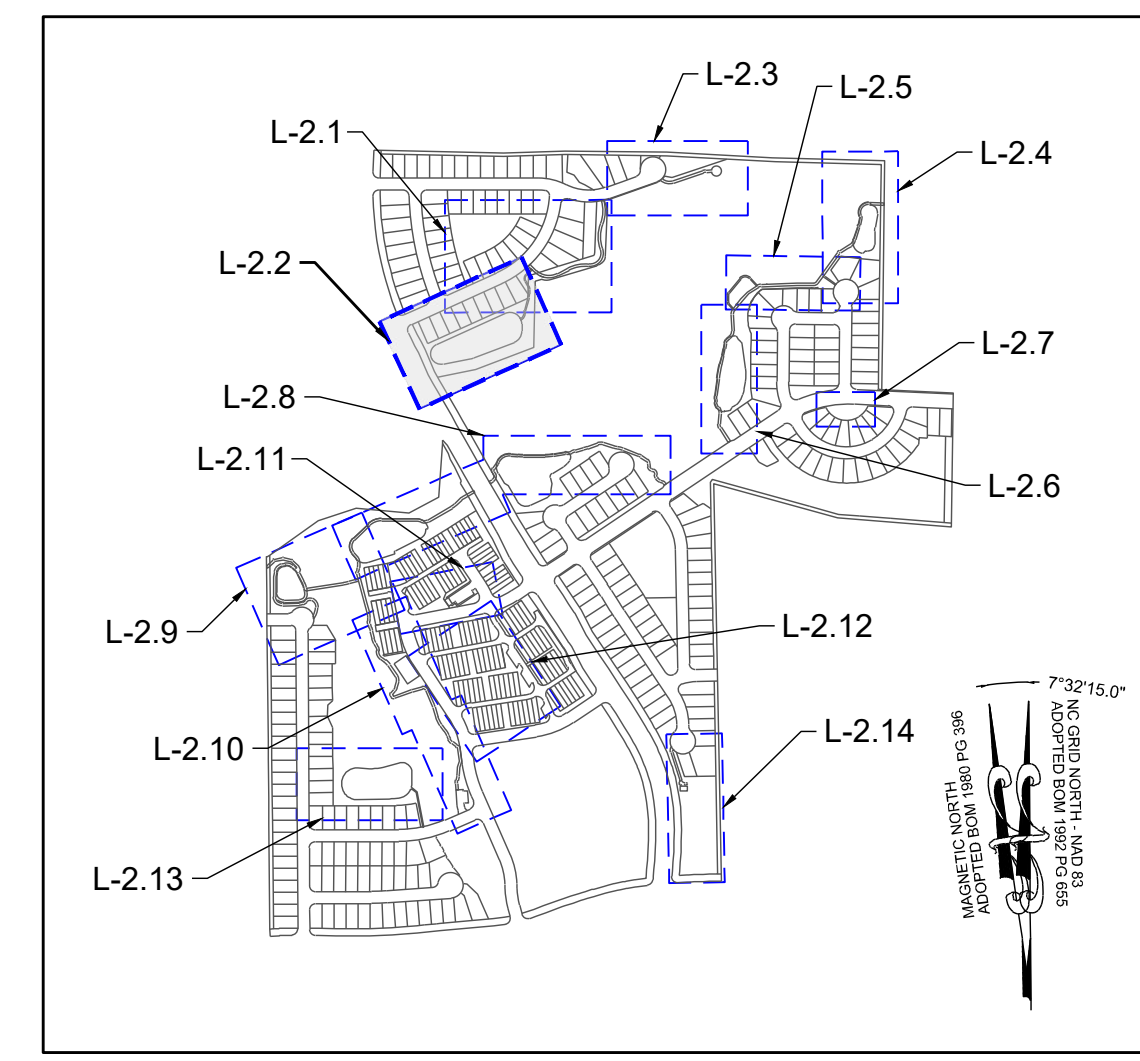
STRONG ROCK PROJECT	DESIGNED BY	DRAWN BY	CHECKED BY
PSP-24-03	JWL	JWL	JWL

RESERVE @ MITCHELL MILL
TOWN OF ROLESVILLE, WAKE COUNTY, NORTH CAROLINA
CONSTRUCTION PLANS
BALLFIELD & SMALL IPEMA
PLAYGROUND PLAN

DRAWING SHEET
L-2.1



PRIMITIVE TRAIL



SITE KEY PLAN

NO.	REVISIONS	DATE	BY
01			
02			
03			

STRONGROCK ENGINEERING GROUP
 STRONG ROCK ENGINEERING GROUP, PLLC | COMPANY LICENSE # P-2166
 305 CHURCH AT NORTH HILLS STREET, SUITE 1110 RALEIGH, NC 27609 | INFORMATION@STRONGROCKGROUP.COM

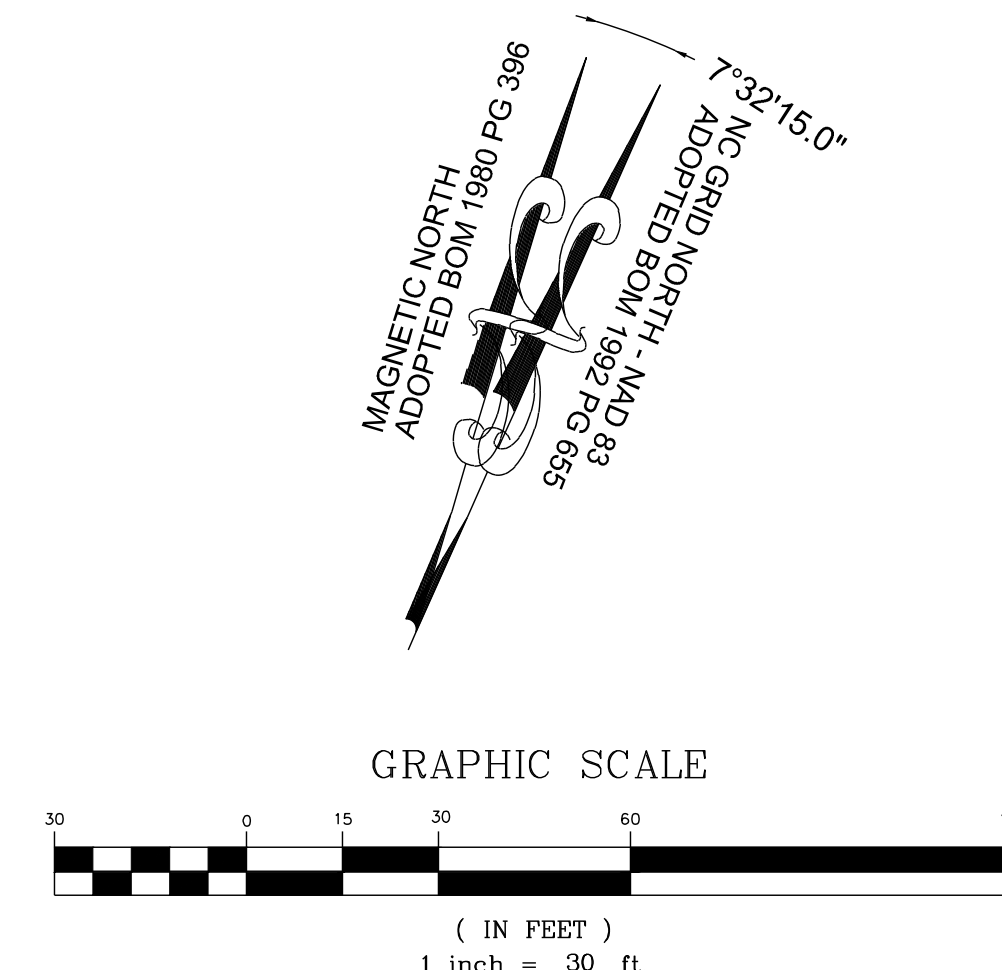
STRONG ROCK PROJECT	PSP-24-03
NOT FOR CONSTRUCTION	
SCALE	AS SHOWN
DESIGNED BY	JWL
DRAWN BY	SRG
CHECKED BY	JWL

LEGEND:

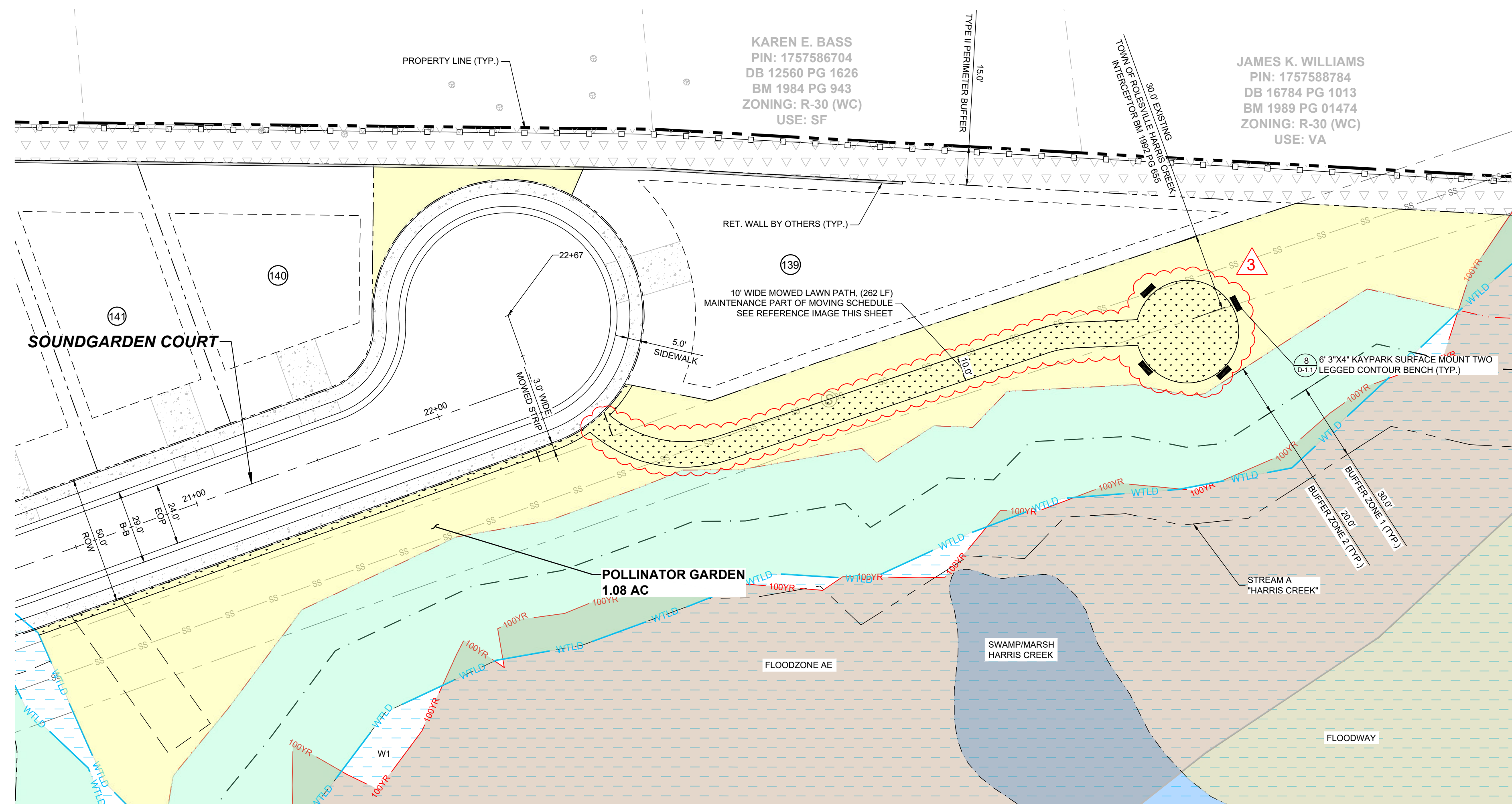
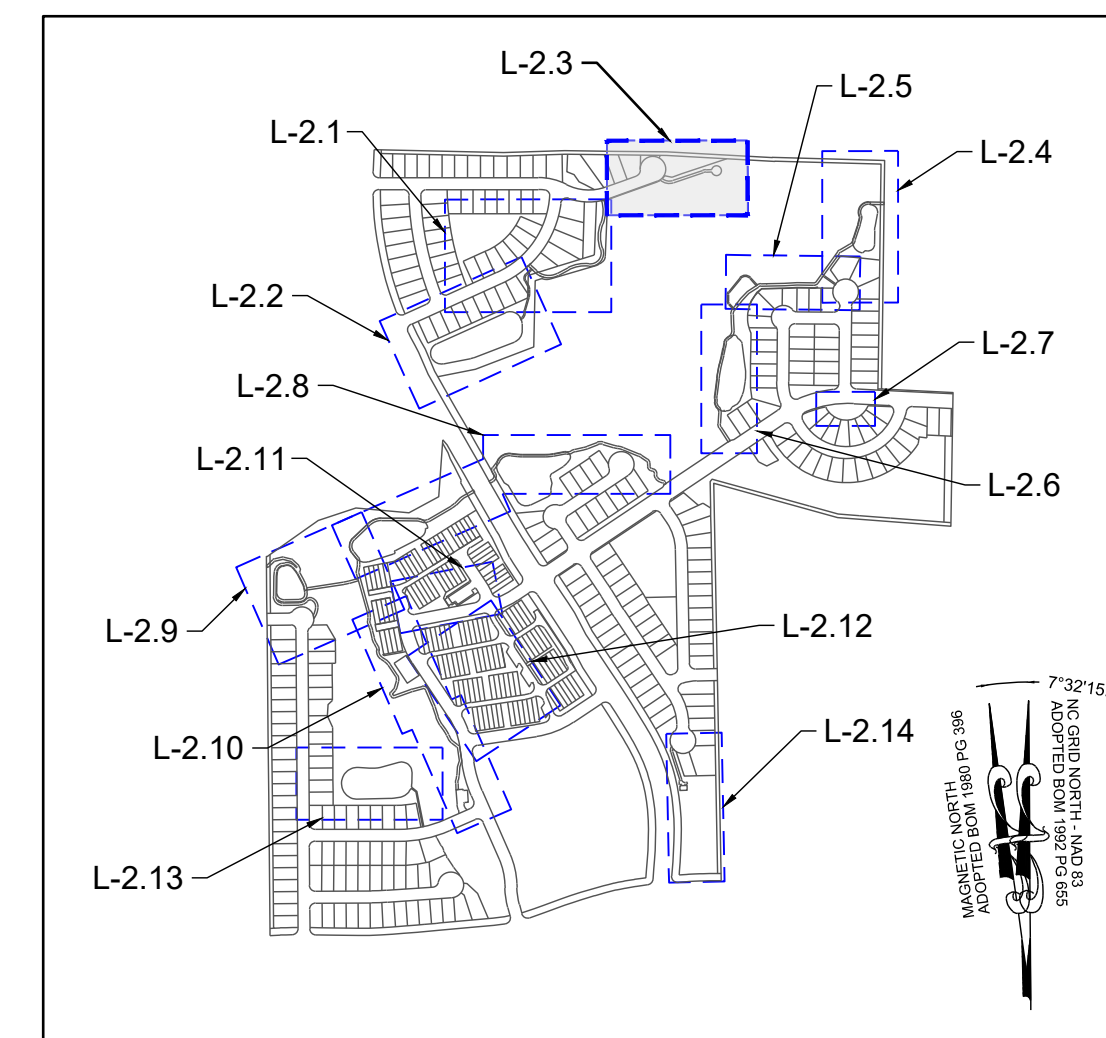
	EXISTING PROPERTY LINE		30' STREET YARD BUFFER
	500 YEAR FLOOD LINE		15' TYPE II PERIMETER BUFFER
	100 YEAR FLOOD LINE		OPEN SPACE
	SIGN		EXISTING WETLAND
	STOP BAR		FLOOD HAZARD
	ROADWAY CENTER LINE		FLOODZONE AE
	PROPOSED PROPERTY LINE		FLOODWAY
	ROLESVILLE STANDARD VALLEY CURB		SWAMP/MARSH HARRIS CREEK
	STANDARD CURB & GUTTER		GENERIC WOODEN PRIVACY FENCE
	GREENWAY		FENCE PICKET FLAT-TOP FENCING
	CONCRETE SIDEWALK		
	ASPHALT PAVEMENT		
	POLLINATOR GARDEN		
	ACTIVE & PASSIVE OPEN SPACE		



CRUSHED GRAVEL PATH



THIS PLANSET AND ANY ASSOCIATED DOCUMENTS ARE PRELIMINARY AND NOT AUTHORIZED FOR CONSTRUCTION UNTIL SIGNED, DATED, AND OFFICIALLY RELEASED FOR CONSTRUCTION BY THE ENGINEER OF RECORD.

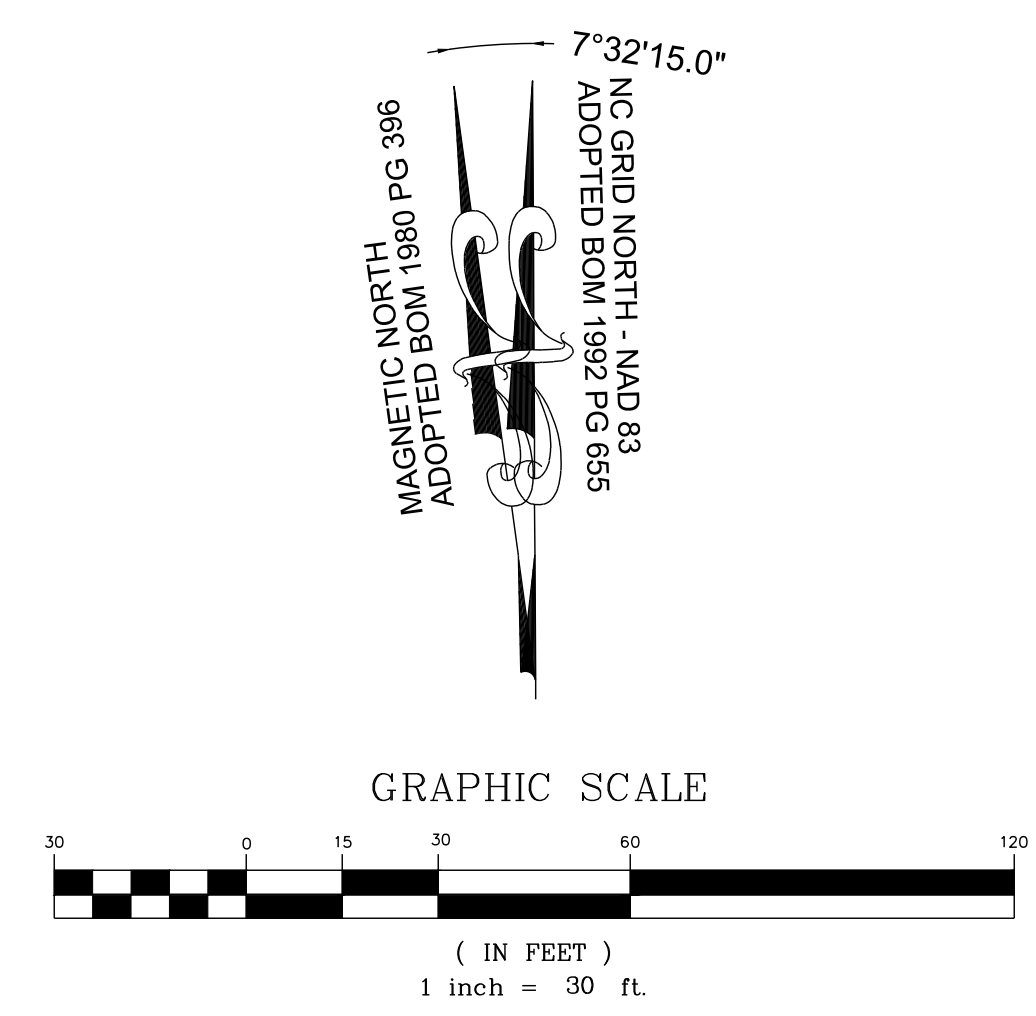


POLLINATOR GARDEN

LEGEND:	
	EXISTING PROPERTY LINE
	500 YEAR FLOOD LINE
	100 YEAR FLOOD LINE
	SIGN
	STOP BAR
	ROADWAY CENTER LINE
	PROPOSED PROPERTY LINE
	ROLESVILLE STANDARD VALLEY CURB
	STANDARD CURB & GUTTER
	GREENWAY
	CONCRETE SIDEWALK
	ASPHALT PAVEMENT
	POLLINATOR GARDEN
	ACTIVE & PASSIVE OPEN SPACE
	30' STREET YARD BUFFER
	15' TYPE II PERIMETER BUFFER
	OPEN SPACE
	EXISTING WETLAND
	FLOOD HAZARD
	FLOODZONE AE
	FLOODWAY
	SWAMP/MARSH HARRIS CREEK
	GENERIC WOODEN PRIVACY FENCE
	FENCE PICKET FLAT-TOP FENCING



MOWED LAWN PATH



THIS PLANSET AND ANY ASSOCIATED DOCUMENTS ARE PRELIMINARY AND NOT AUTHORIZED FOR CONSTRUCTION UNTIL SIGNED, DATED, AND OFFICIALLY RELEASED FOR CONSTRUCTION BY THE ENGINEER OF RECORD.

NO.	DATE	REVISIONS	BY
01	08/01/2024	CONSTRUCTION INFRASTRUCTURE DRAWINGS CID-24-04	
02	11/07/2024	TOWN OF ROLESVILLE CID-24-04 V2	
03	02/07/2024	TOWN OF ROLESVILLE CID-24-04 V3	

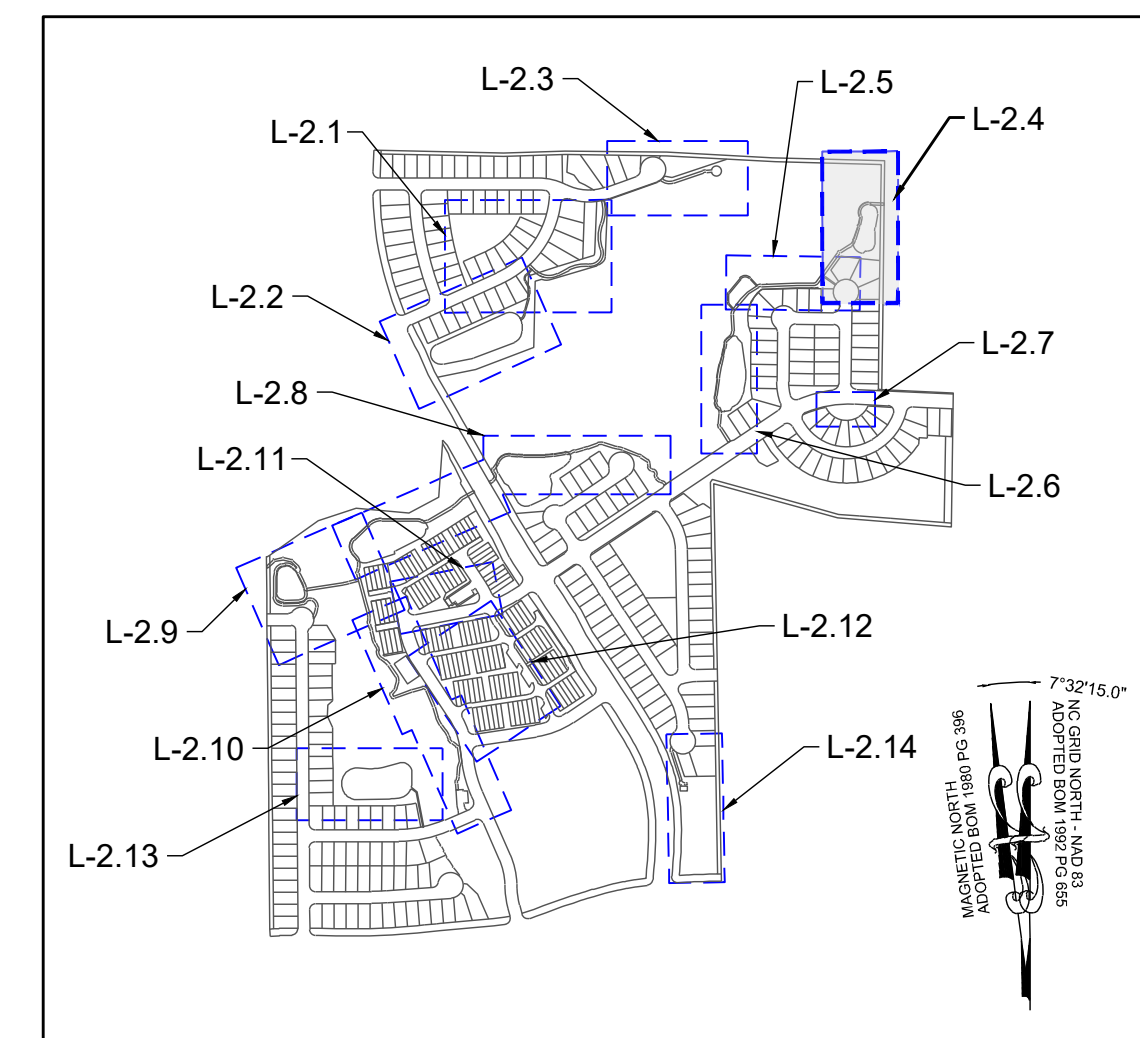
STRONGROCK
ENGINEERING GROUP

STRONG ROCK ENGINEERING GROUP, PLLC | COMPANY LICENSE # P-2166
305 CHURCH AT NORTH HILLS STREET, SUITE 1110 RALEIGH, NC 27609 | INFORMATION@STRONGROCKGROUP.COM

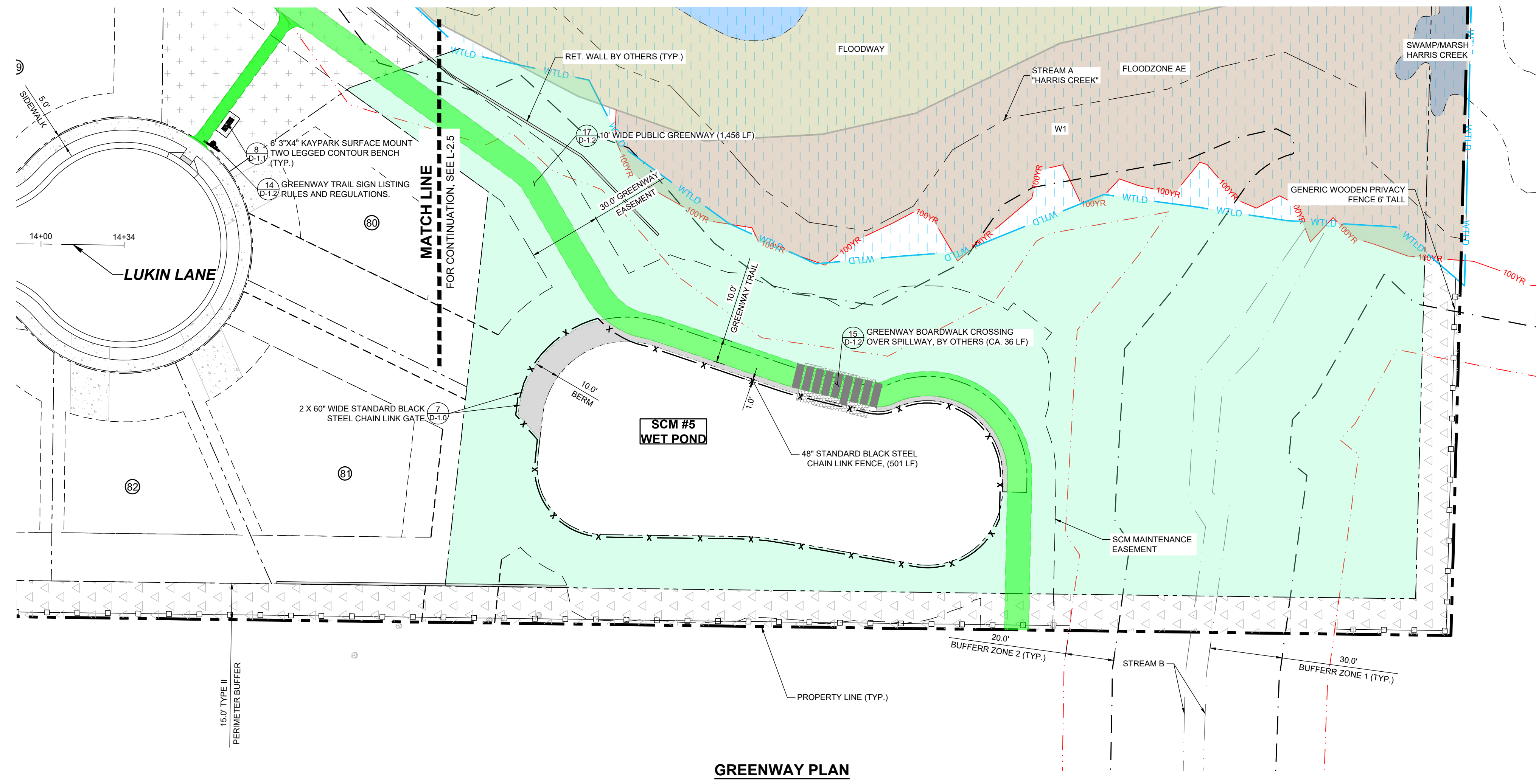
STRONG ROCK PROJECT	PSP-24-03
NOT FOR CONSTRUCTION	
SCALE	AS SHOWN
DESIGNED BY	JWL
DRAWN BY	SRG
CHECKED BY	JWL

RESERVE @ MITCHELL MILL
TOWN OF ROLESVILLE, WAKE COUNTY, NORTH CAROLINA
CONSTRUCTION PLANS
POLLINATOR GARDEN

DRAWING SHEET
L-2.3

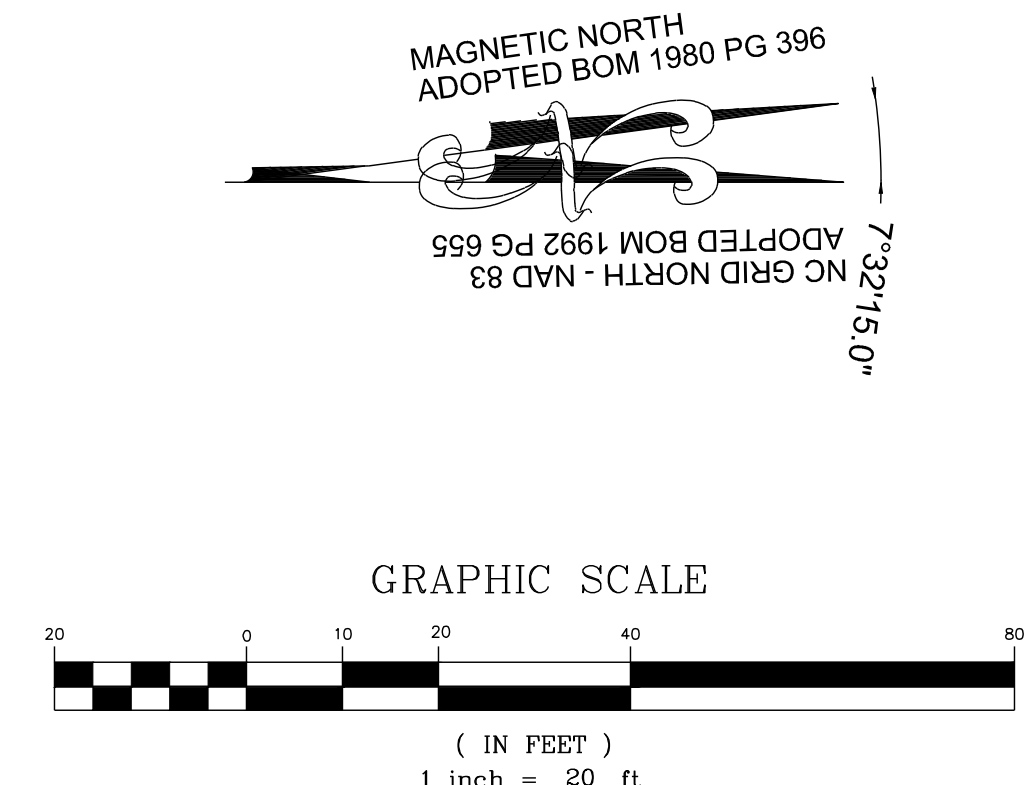


SITE KEY PLAN



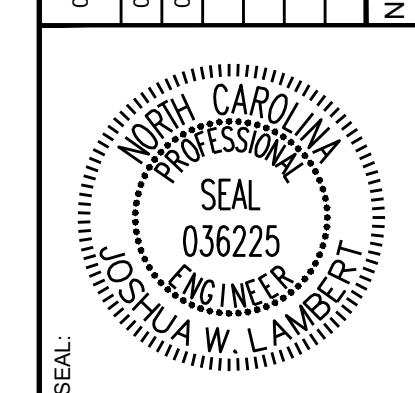
GREENWAY PLAN

LEGEND:			
	EXISTING PROPERTY LINE		30' STREET YARD BUFFER
	500YR FLOOD LINE		15' TYPE II PERIMETER BUFFER
	100YR FLOOD LINE		OPEN SPACE
	SIGN		EXISTING WETLAND
	STOP BAR		FLOOD HAZARD
	ROADWAY CENTER LINE		FLOODZONE AE
	PROPOSED PROPERTY LINE		FLOODWAY
	ROLESVILLE STANDARD VALLEY CURB		SWAMP/MARSH HARRIS CREEK
	STANDARD CURB & GUTTER		GENERIC WOODEN PRIVACY FENCE
	GREENWAY		FENCE PICKET FLAT-TOP FENCING
	CONCRETE SIDEWALK		
	ASPHALT PAVEMENT		
	POLLINATOR GARDEN		
	ACTIVE & PASSIVE OPEN SPACE		



THIS PLANSET AND ANY ASSOCIATED DOCUMENTS ARE PRELIMINARY AND NOT AUTHORIZED FOR CONSTRUCTION UNTIL SIGNED, DATED, AND OFFICIALLY RELEASED FOR CONSTRUCTION BY THE ENGINEER OF RECORD.

NO.	DATE	REVISIONS	BY
01	08/04/2024	CONSTRUCTION INFRASTRUCTURE DRAWINGS CID-24-04	
02	11/07/2024	TOWN OF ROLESVILLE CID-24-04 V2	
03	02/07/2024	TOWN OF ROLESVILLE CID-24-04 V3	



STRONGROCK
ENGINEERING GROUP

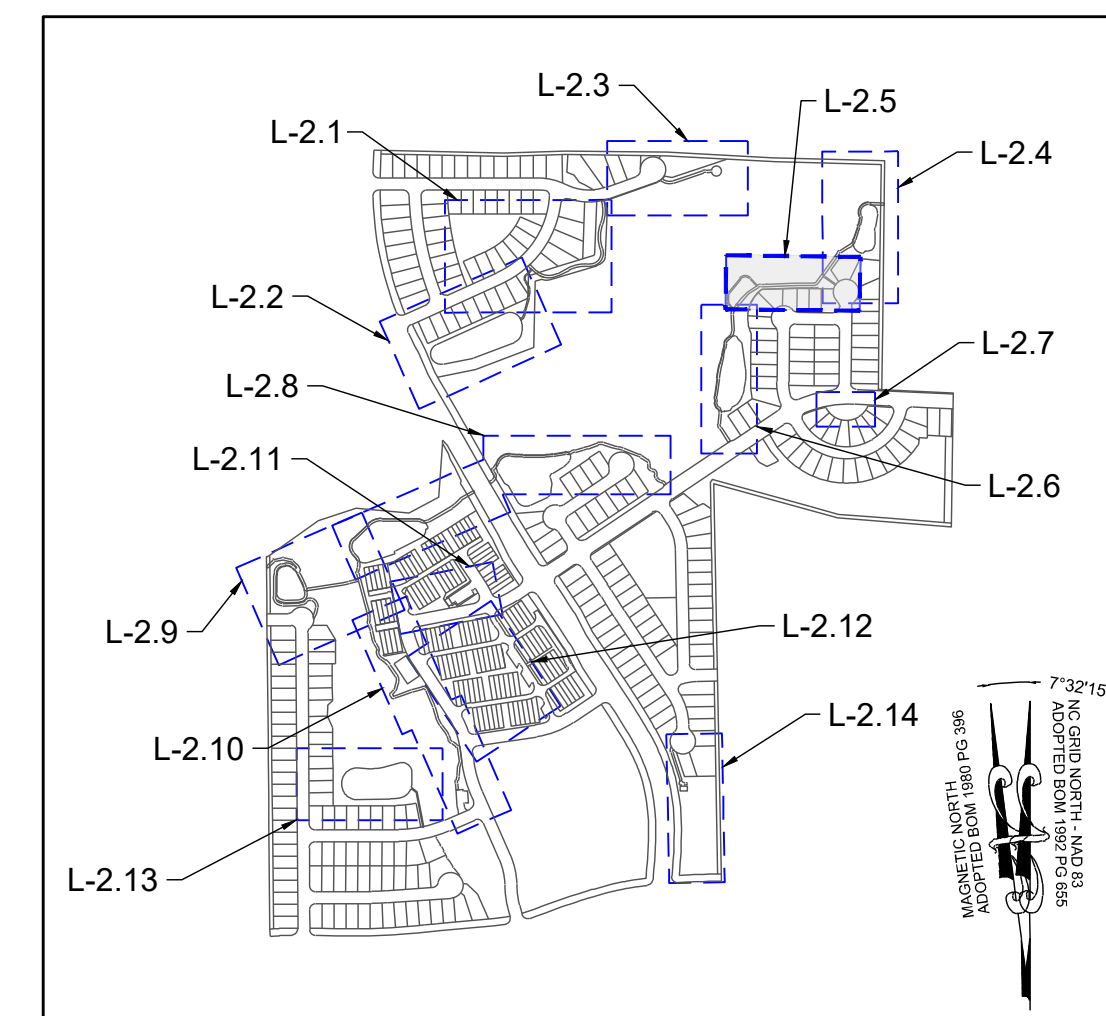

STRONG ROCK ENGINEERING GROUP, PLLC | COMPANY LICENSE # P-2166
305 CHURCH AT NORTH HILLS STREET, SUITE 1110 RALEIGH, NC 27609 | INFORMATION@STRONGROCKGROUP.COM

STRONG ROCK PROJECT	PSP-24-03
NOT FOR CONSTRUCTION	
SCALE	AS SHOWN
DESIGNED BY	JWL
DRAWN BY	SRG
CHECKED BY	JWL

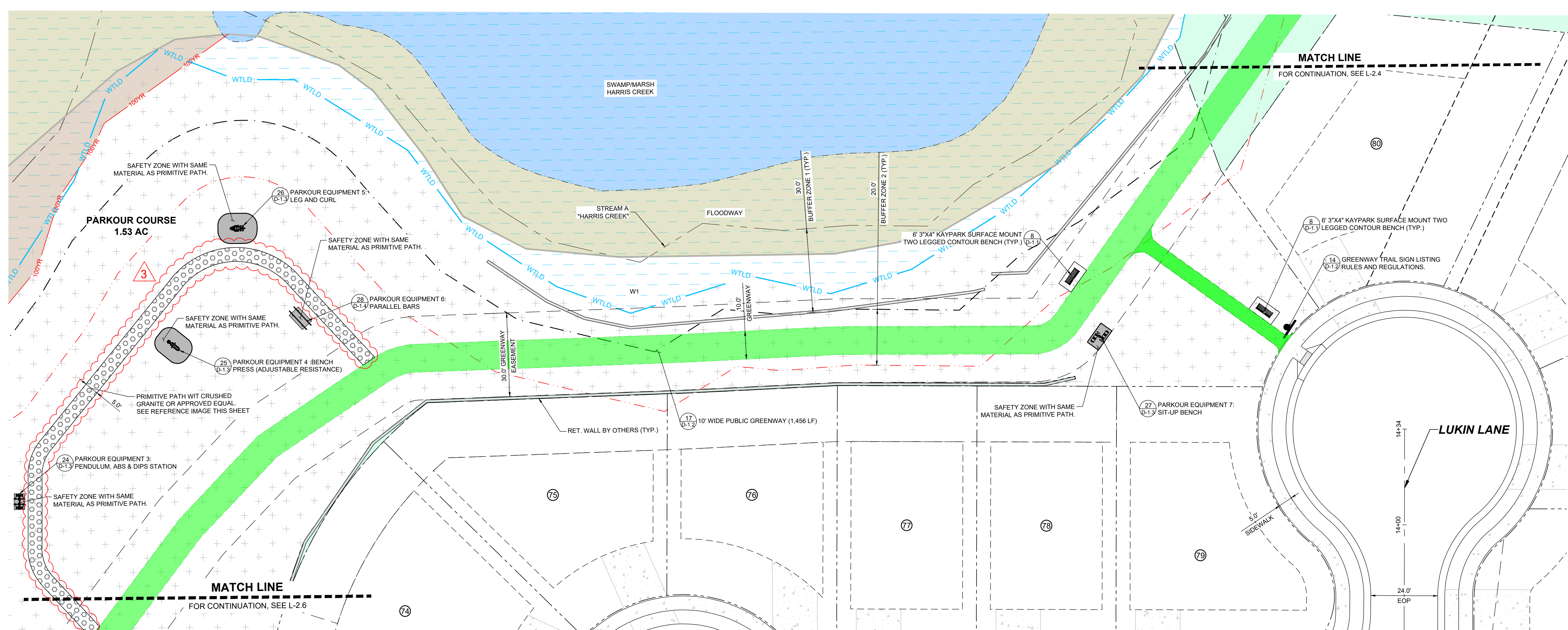
RESERVE @ MITCHELL MILL
TOWN OF ROLESVILLE, WAKE COUNTY, NORTH CAROLINA
CONSTRUCTION PLANS
GREENWAY PLAN

DRAWING SHEET
L-2.4

NO.	DATE	REVISIONS
01	08/04/2024	CONSTRUCTION INFRASTRUCTURE DRAWINGS CID-24-04
02	11/07/2024	TOWN OF ROLESVILLE CID-24-04 V2
03	02/07/2024	TOWN OF ROLESVILLE CID-24-04 V3



SITE KEY PLAN



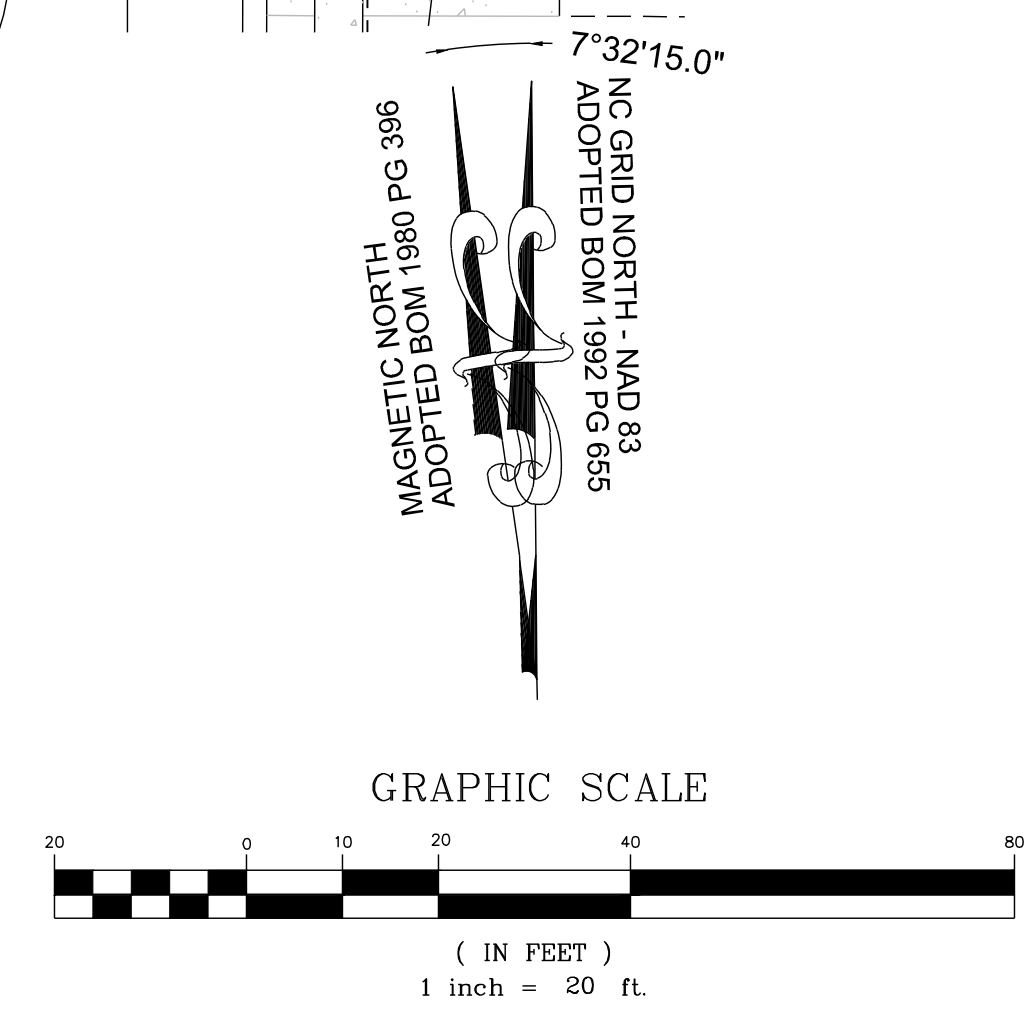
PARKOUR COURSE & GREENWAY PLAN

LEGEND:

	EXISTING PROPERTY LINE		30' STREET YARD BUFFER
	500YR FLOOD LINE		15' TYPE II PERIMETER BUFFER
	100YR FLOOD LINE		OPEN SPACE
	SIGN		EXISTING WETLAND
	STOP BAR		FLOOD HAZARD
	ROADWAY CENTER LINE		FLOODZONE AE
	PROPOSED PROPERTY LINE		FLOODWAY
	ROLESVILLE STANDARD VALLEY CURB		SWAMP/MARSH HARRIS CREEK
	STANDARD CURB & GUTTER		GENERIC WOODEN PRIVACY FENCE
	GREENWAY		FENCE PICKET FLAT-TOP
	CONCRETE SIDEWALK		FENCING
	ASPHALT PAVEMENT		
	POLLINATOR GARDEN		
	ACTIVE & PASSIVE OPEN SPACE		



CRUSHED GRAVEL PATH



STRONGROCK
ENGINEERING GROUP

STRONG ROCK ENGINEERING GROUP, PLLC | COMPANY LICENSE # P-2166
305 CHURCH AT NORTH HILLS STREET, SUITE 1110 RALEIGH, NC 27609 | INFORMATION@STRONGROCKGROUP.COM

STRONG ROCK PROJECT	SCALE	DESIGNED BY	DRAWN BY	CHECKED BY
PSP-24-03	AS SHOWN	JWL	SRG	JWL

RESERVE @ MITCHELL MILL
TOWN OF ROLESVILLE, WAKE COUNTY, NORTH CAROLINA
CONSTRUCTION PLANS
PARKOUR COURSE & GREENWAY PLAN

DRAWING SHEET
L-2.5

THIS PLANSET AND ANY ASSOCIATED DOCUMENTS ARE PRELIMINARY AND NOT AUTHORIZED FOR CONSTRUCTION UNTIL SIGNED, DATED, AND OFFICIALLY RELEASED FOR CONSTRUCTION BY THE ENGINEER OF RECORD.

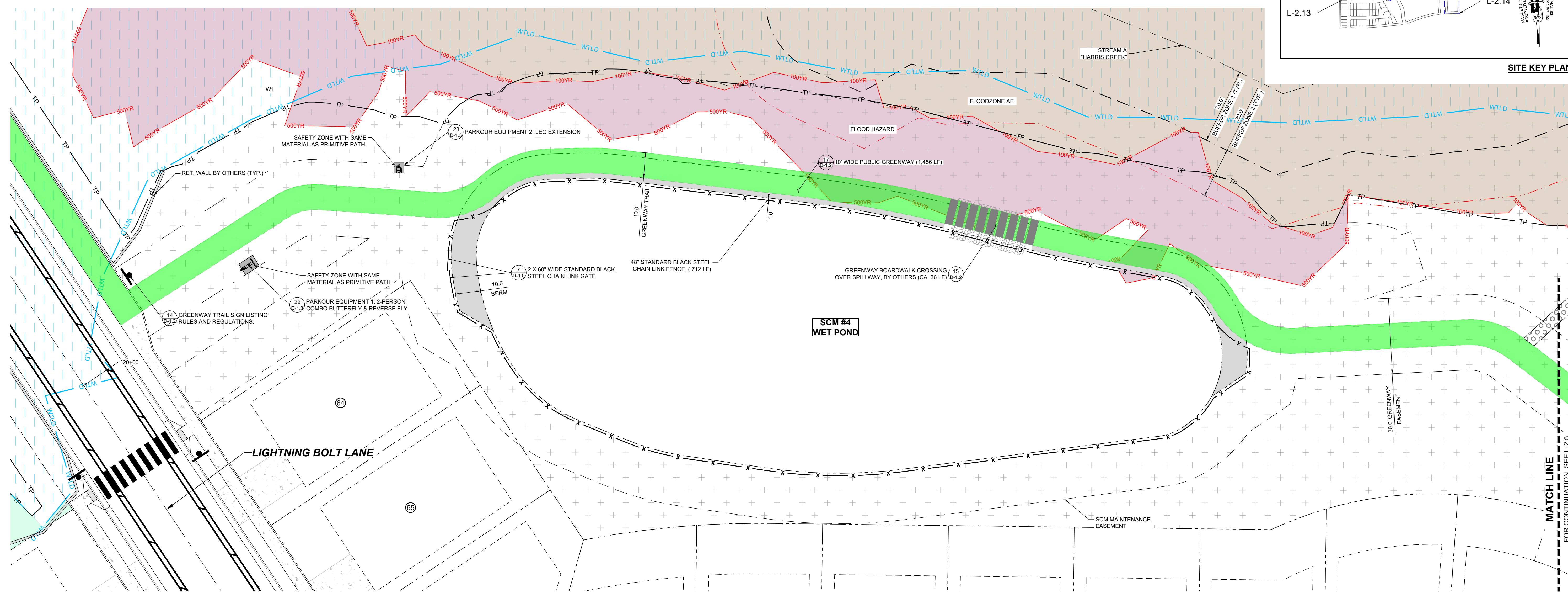
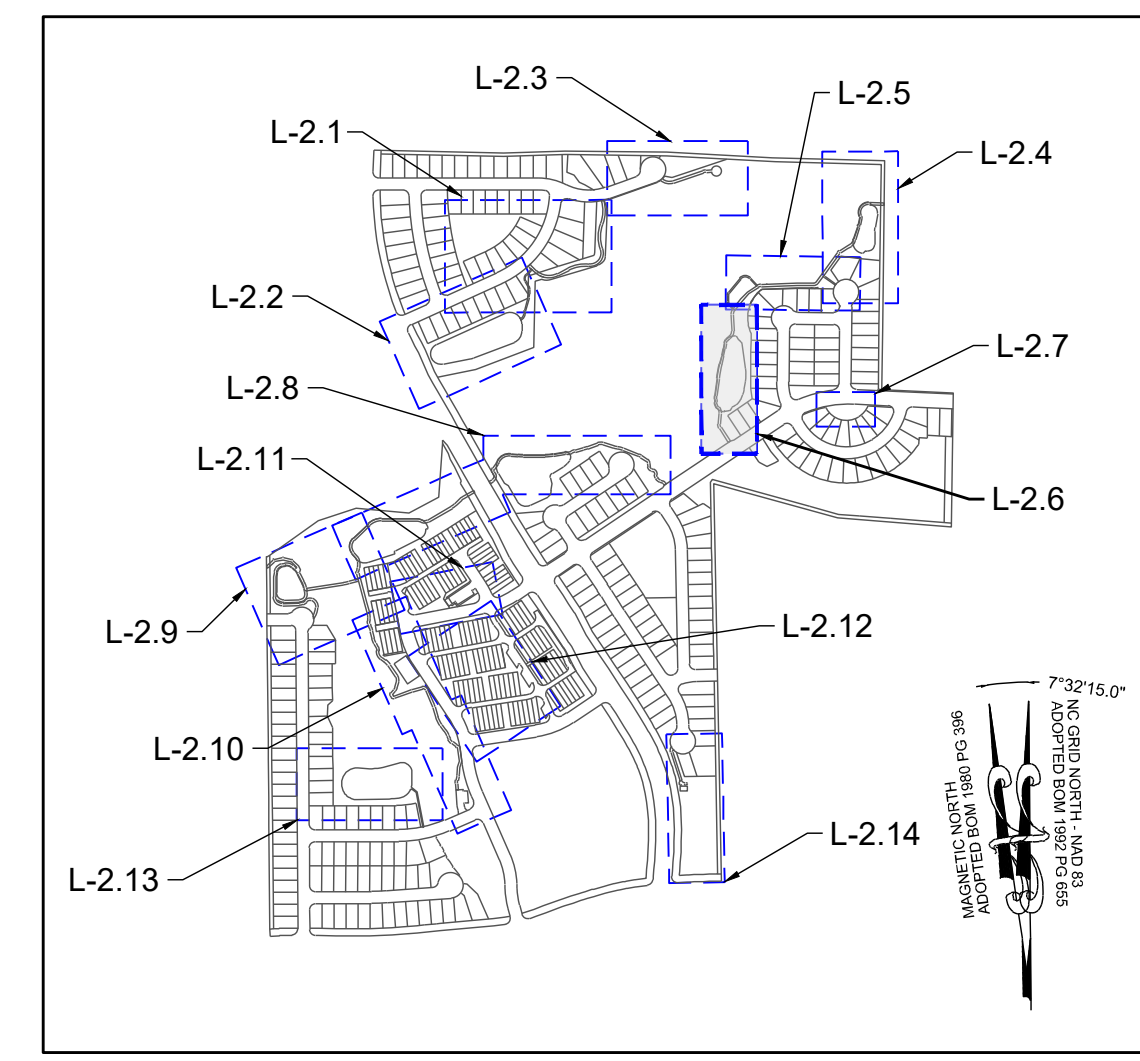
NO.	DATE	REVISIONS
01	08/04/2024	CONSTRUCTION INFRASTRUCTURE DRAWINGS CID-24-04
02	11/07/2024	TOWN OF ROLESVILLE CID-24-04 V2
03	02/07/2024	TOWN OF ROLESVILLE CID-24-04 V3

SEAL: 

STRONGROCK
ENGINEERING GROUP

STRONG ROCK ENGINEERING GROUP, PLLC | COMPANY LICENSE # P-2166
305 CHURCH AT NORTH HILLS STREET, SUITE 1110 RALEIGH, NC 27609 | INFORMATION@STRONGROCKGROUP.COM

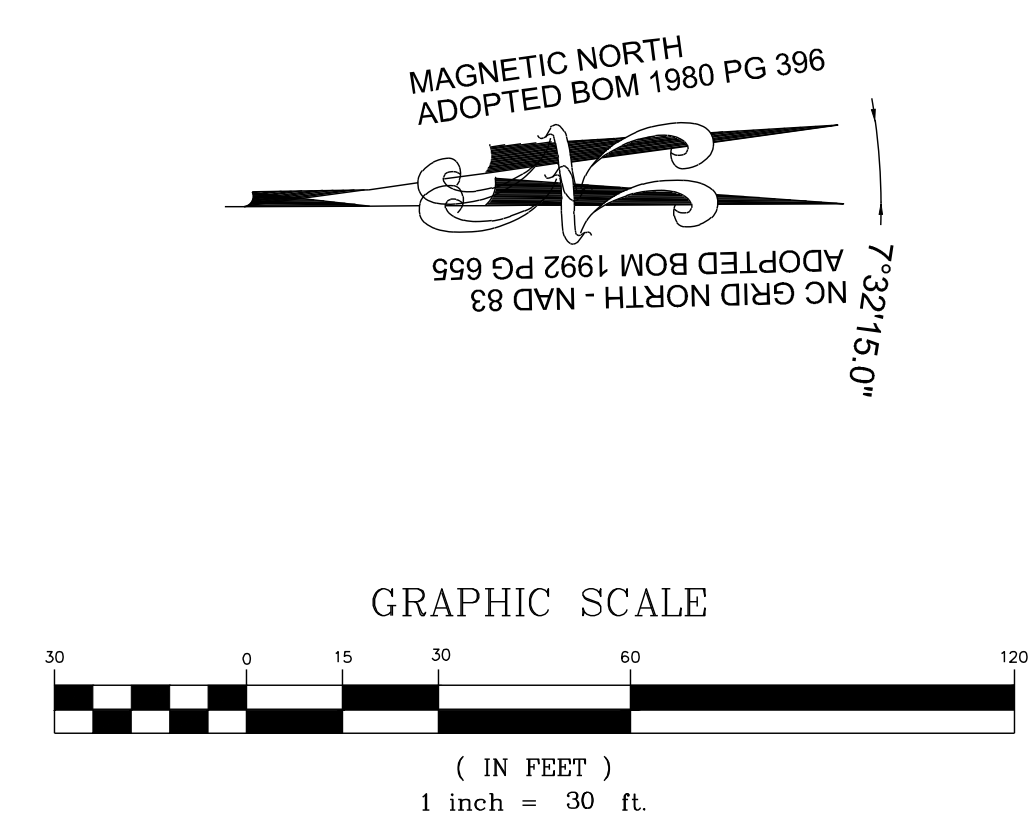
STRONG ROCK PROJECT	STRONG ROCK PROJECT P-24-03
NOT FOR CONSTRUCTION	NOT FOR CONSTRUCTION
SCALE	AS SHOWN
DESIGNED BY	JWL
DRAWN BY	SRG
CHECKED BY	JWL



GREENWAY PLAN

LEGEND:

	EXISTING PROPERTY LINE		30' STREET YARD BUFFER
	500YR FLOOD LINE		15' TYPE II PERIMETER BUFFER
	100YR FLOOD LINE		OPEN SPACE
	SIGN		EXISTING WETLAND
	STOP BAR		EXISTING WETLAND
	ROADWAY CENTER LINE		FLOOD HAZARD
	PROPOSED PROPERTY LINE		FLOODZONE AE
	ROLESVILLE STANDARD VALLEY CURB		FLOODWAY
	STANDARD CURB & GUTTER		SWAMP/MARSH HARRIS CREEK
	GREENWAY		GENERIC WOODEN PRIVACY FENCE
	CONCRETE SIDEWALK		FENCE PICKET FLAT-TOP
	ASPHALT PAVEMENT		FENCING
	POLLINATOR GARDEN		
	ACTIVE & PASSIVE OPEN SPACE		



THIS PLANSET AND ANY ASSOCIATED DOCUMENTS ARE PRELIMINARY AND NOT AUTHORIZED FOR CONSTRUCTION UNTIL SIGNED, DATED, AND OFFICIALLY RELEASED FOR CONSTRUCTION BY THE ENGINEER OF RECORD.

RESERVE @ MITCHELL MILL
TOWN OF ROLESVILLE, WAKE COUNTY, NORTH CAROLINA

CONSTRUCTION PLANS
GREENWAY PLAN

DRAWING SHEET
L-2.6

138 OF 201

NO.	DATE	REVISIONS
01	08/04/2024	CONSTRUCTION INFRASTRUCTURE DRAWINGS CID-24-04
02	11/07/2024	TOWN OF ROLESVILLE CID-24-04 V2
03	02/07/2024	TOWN OF ROLESVILLE CID-24-04 V3

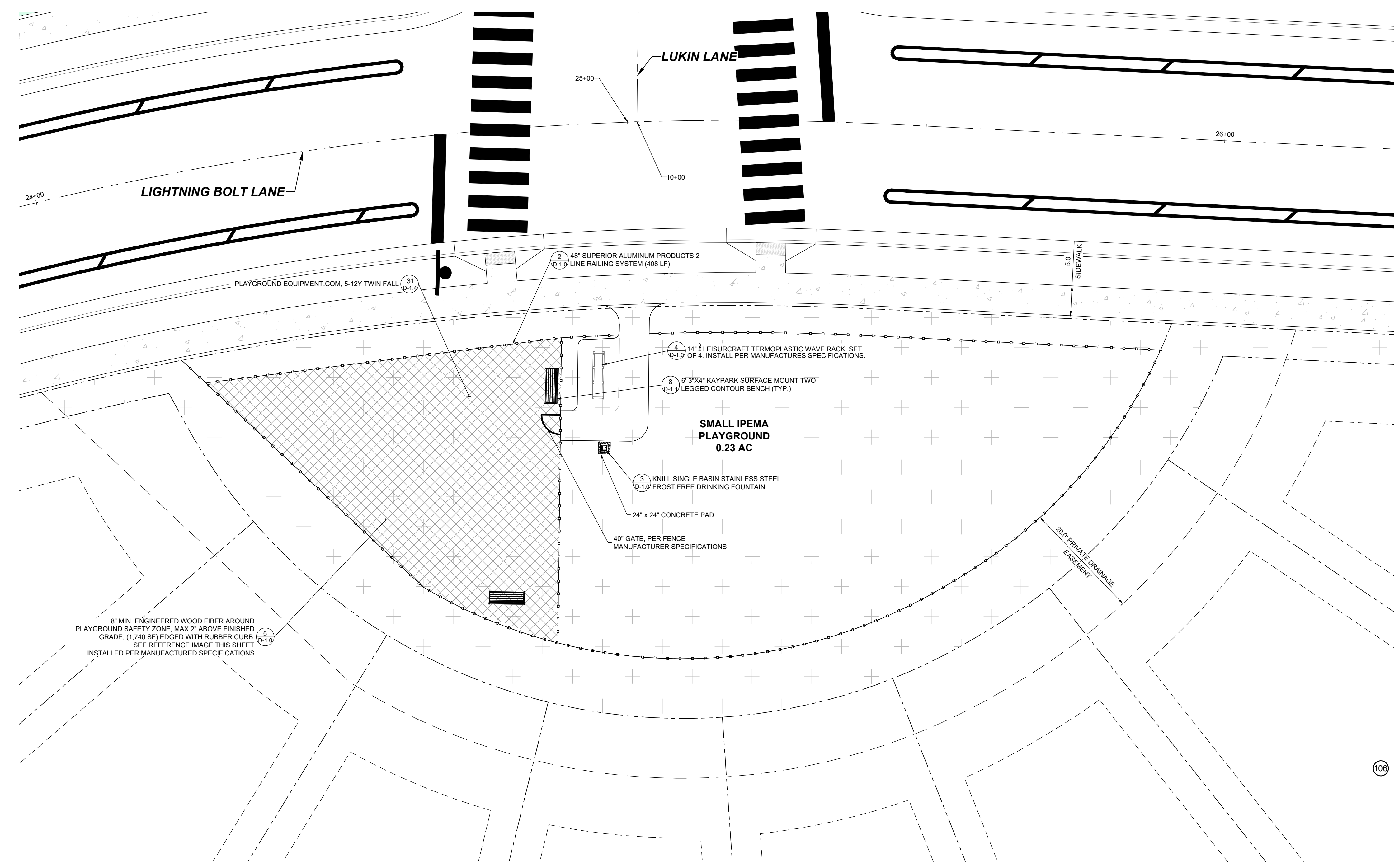
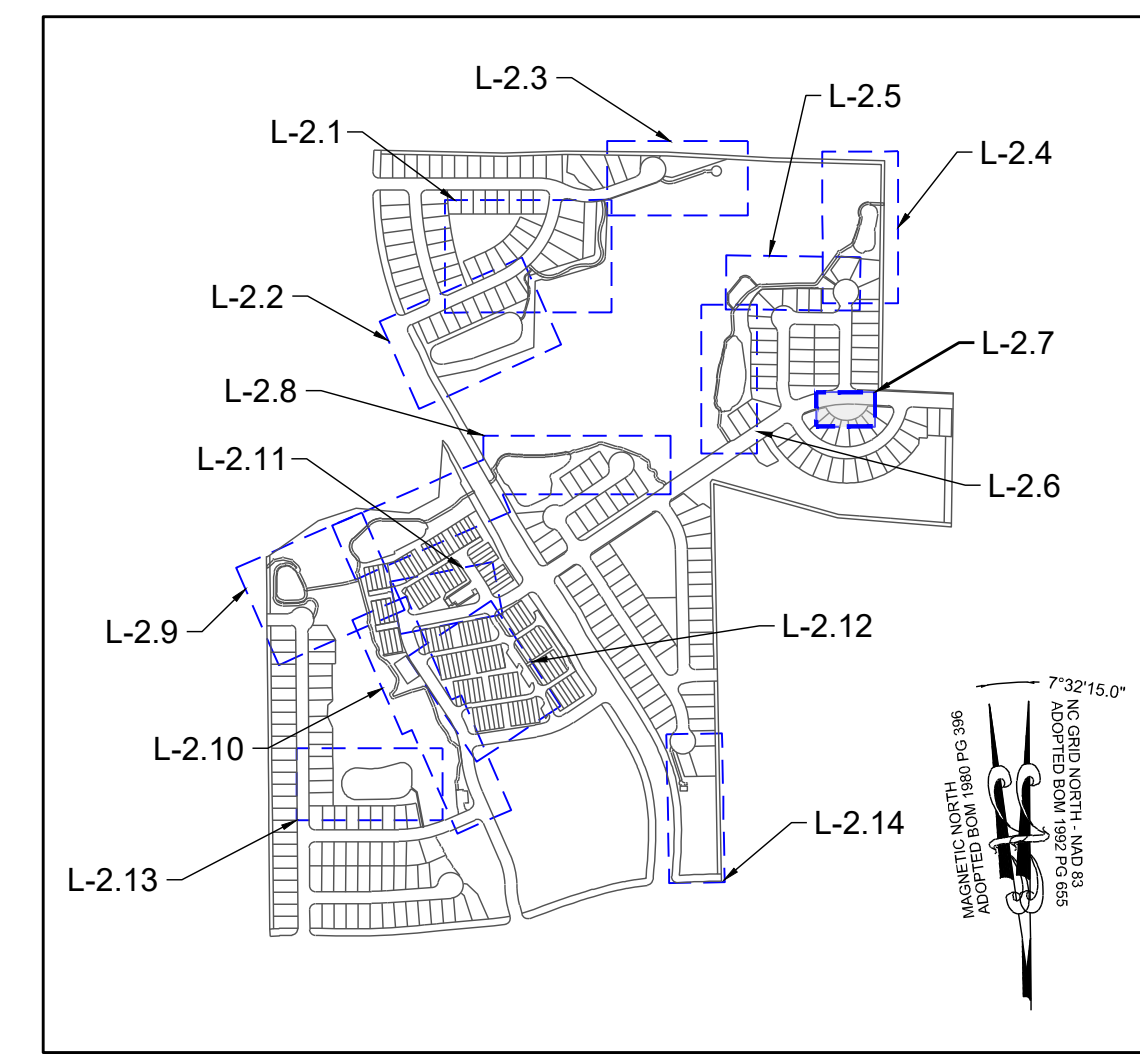
SEAL: 

STRONGROCK
ENGINEERING GROUP
STRONG ROCK ENGINEERING GROUP, PLLC | COMPANY LICENSE # P-2166
305 CHURCH AT NORTH HILLS STREET, SUITE 1110 RALEIGH, NC 27609 | INFORMATION@STRONGROCKGROUP.COM

STRONG ROCK PROJECT	PSP-24-03
NOT FOR CONSTRUCTION	
SCALE	AS SHOWN
DESIGNED BY	JWL
DRAWN BY	SRG
CHECKED BY	JWL

RESERVE @ MITCHELL MILL
TOWN OF ROLESVILLE, WAKE COUNTY, NORTH CAROLINA
CONSTRUCTION PLANS
SMALL IPEMA PLAYGROUND PLAN


DRAWING SHEET
L-2.7



SMALL IPEMA PLAYGROUND PLAN

LEGEND:

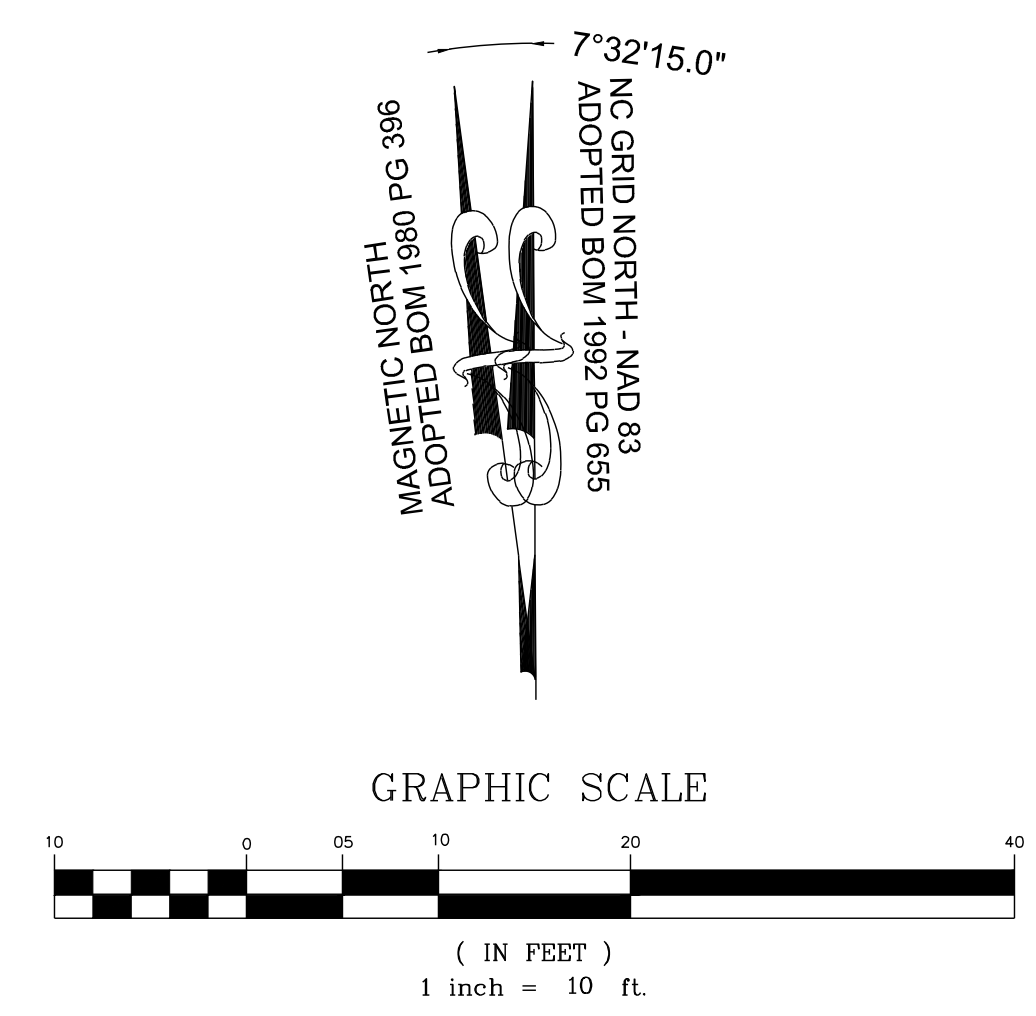
	EXISTING PROPERTY LINE		30' STREET YARD BUFFER
	500YR FLOOD LINE		15' TYPE II PERIMETER BUFFER
	100YR FLOOD LINE		OPEN SPACE
	SIGN		EXISTING WETLAND
	STOP BAR		FLOOD HAZARD
	ROADWAY CENTER LINE		FLOODZONE AE
	PROPOSED PROPERTY LINE		FLOODWAY
	ROLESVILLE STANDARD VALLEY CURB		SWAMP/MARSH HARRIS CREEK
	STANDARD CURB & GUTTER		GENERIC WOODEN PRIVACY FENCE
	GREENWAY		FENCE PICKET FLAT-TOP FENCING
	CONCRETE SIDEWALK		
	ASPHALT PAVEMENT		
	POLLINATOR GARDEN		
	ACTIVE & PASSIVE OPEN SPACE		



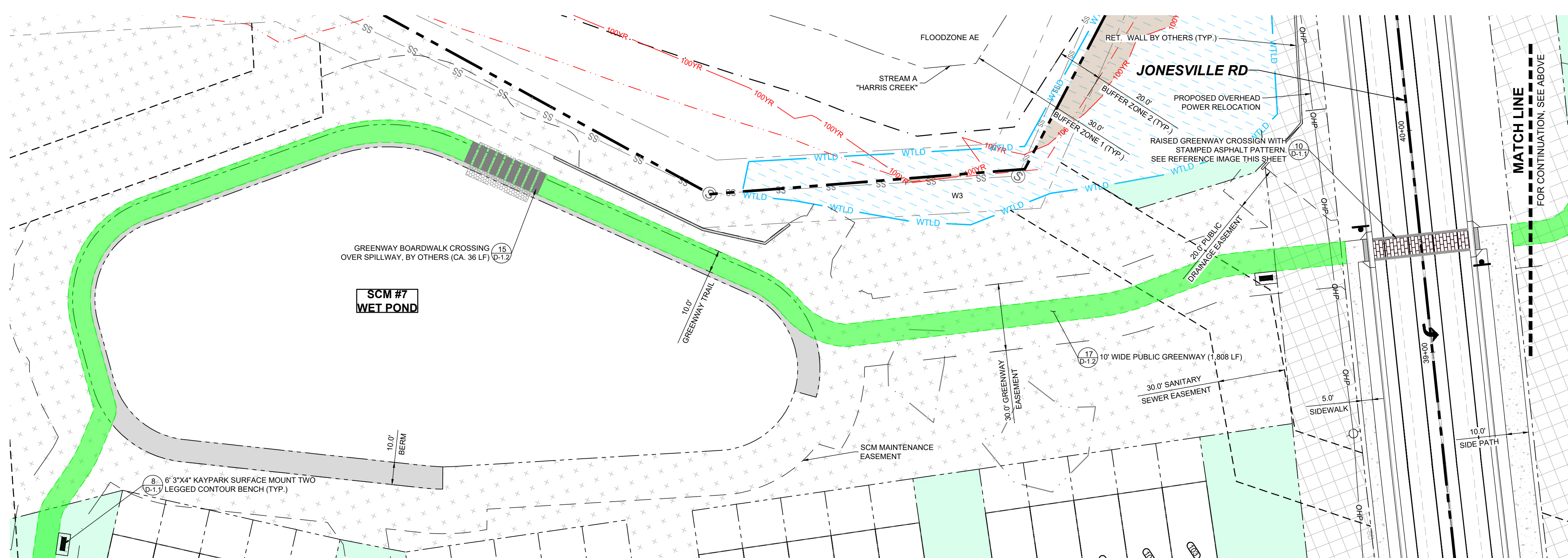
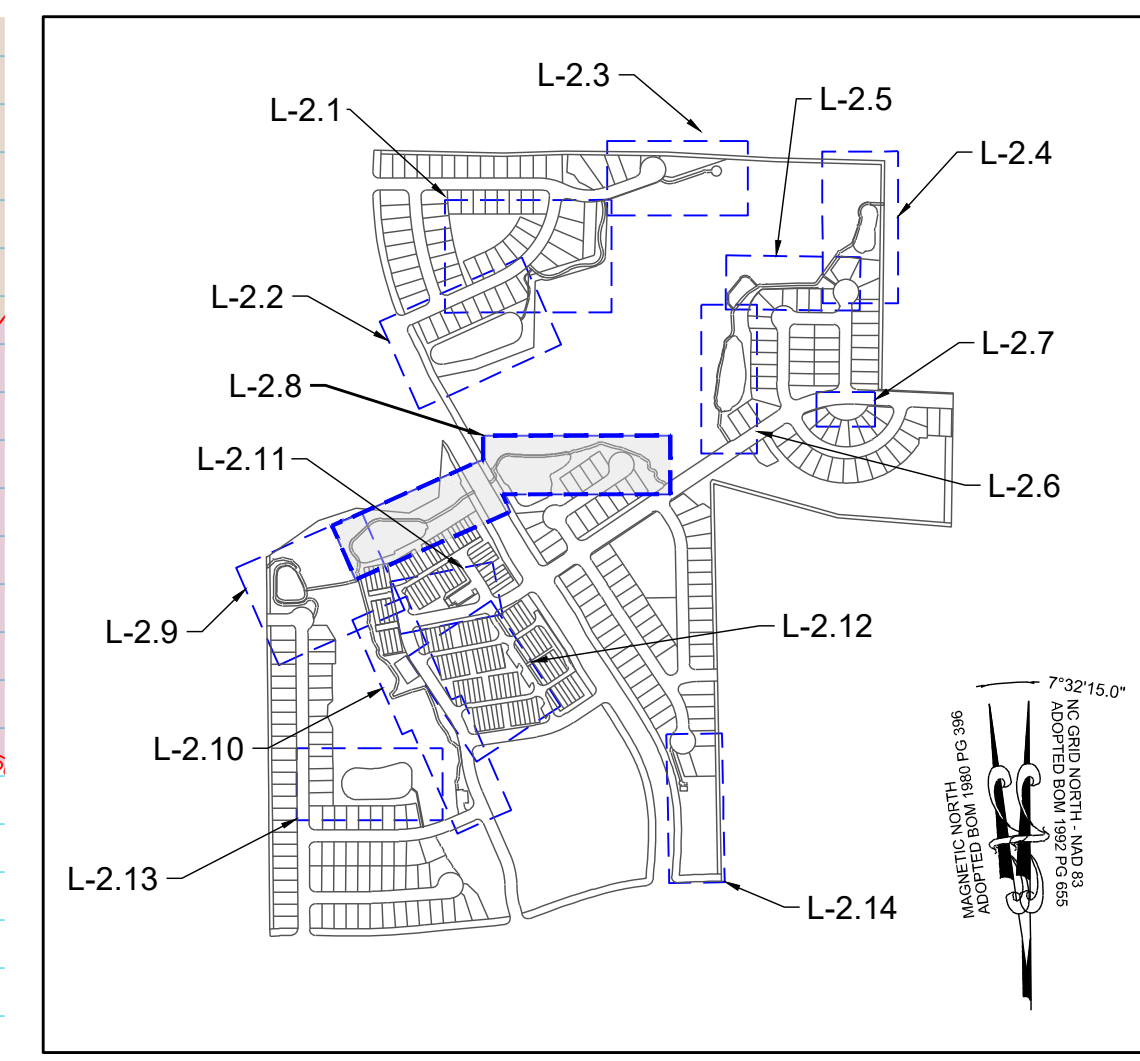
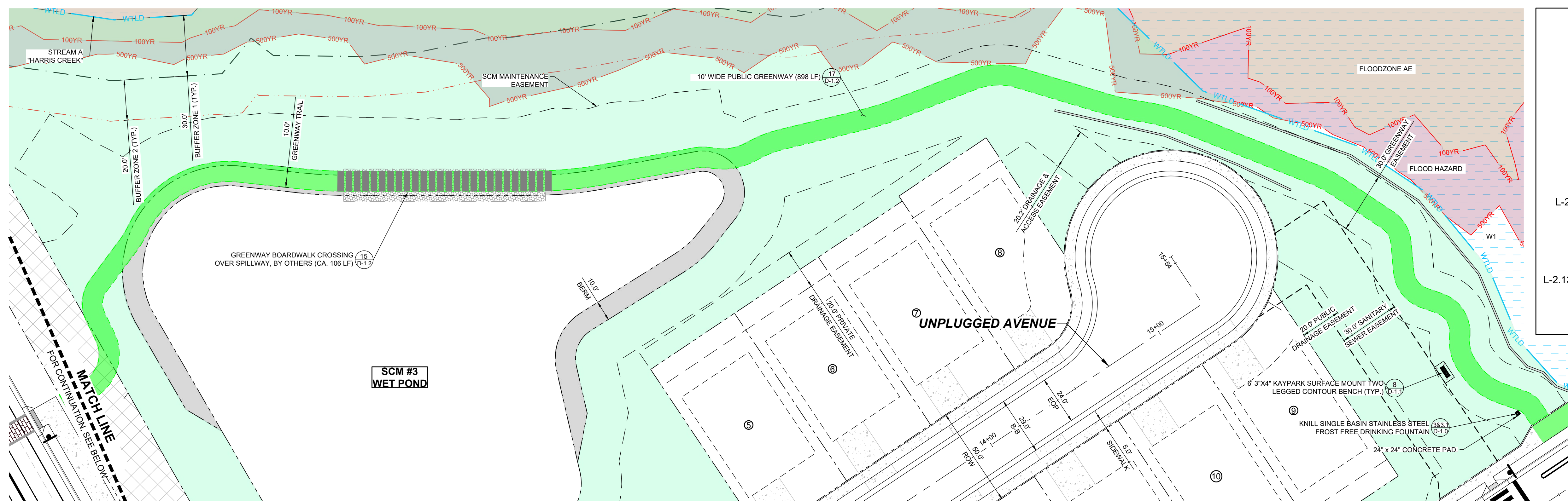
PLAYGROUND RUBBER CURB



PLAYGROUND FENCE

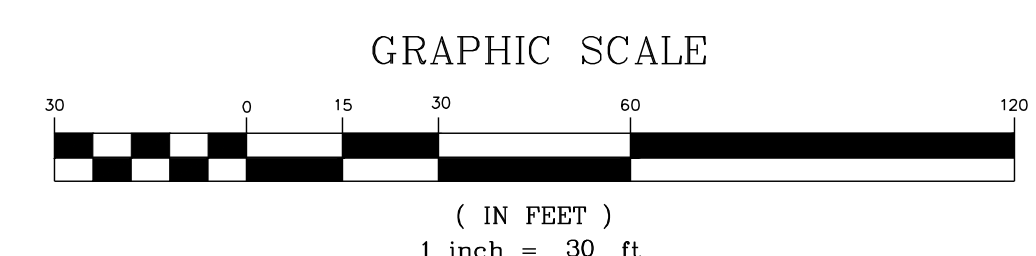


THIS PLANSET AND ANY ASSOCIATED DOCUMENTS ARE PRELIMINARY AND NOT AUTHORIZED FOR CONSTRUCTION UNTIL SIGNED, DATED, AND OFFICIALLY RELEASED FOR CONSTRUCTION BY THE ENGINEER OF RECORD.



LEGEND:

	EXISTING PROPERTY LINE		30' STREET YARD BUFFER
	500YR FLOOD LINE		15' TYPE II PERIMETER BUFFER
	100YR FLOOD LINE		OPEN SPACE
	SIGN		EXISTING WETLAND
	STOP BAR		FLOOD HAZARD
	ROADWAY CENTER LINE		FLOODZONE AE
	PROPOSED PROPERTY LINE		FLOODWAY
	ROLESVILLE STANDARD VALLEY CURB		SWAMP/MARSH HARRIS CREEK
	STANDARD CURB & GUTTER		GENERIC WOODEN PRIVACY FENCE
	GREENWAY		FENCE PICKET FLAT-TOP
	CONCRETE SIDEWALK		FENCING
	ASPHALT PAVEMENT		
	POLLINATOR GARDEN		
	ACTIVE & PASSIVE OPEN SPACE		



THIS PLANSET AND ANY ASSOCIATED DOCUMENTS ARE PRELIMINARY AND NOT AUTHORIZED FOR CONSTRUCTION UNTIL SIGNED, DATED, AND OFFICIALLY RELEASED FOR CONSTRUCTION BY THE ENGINEER OF RECORD.

NO.	REVISIONS	DATE	BY
01			
02			
03			

CONSTRUCTION INFRASTRUCTURE DRAWINGS
 CID-24-04
 TOWN OF ROLESVILLE CID-24-04 V2
 TOWN OF ROLESVILLE CID-24-04 V3

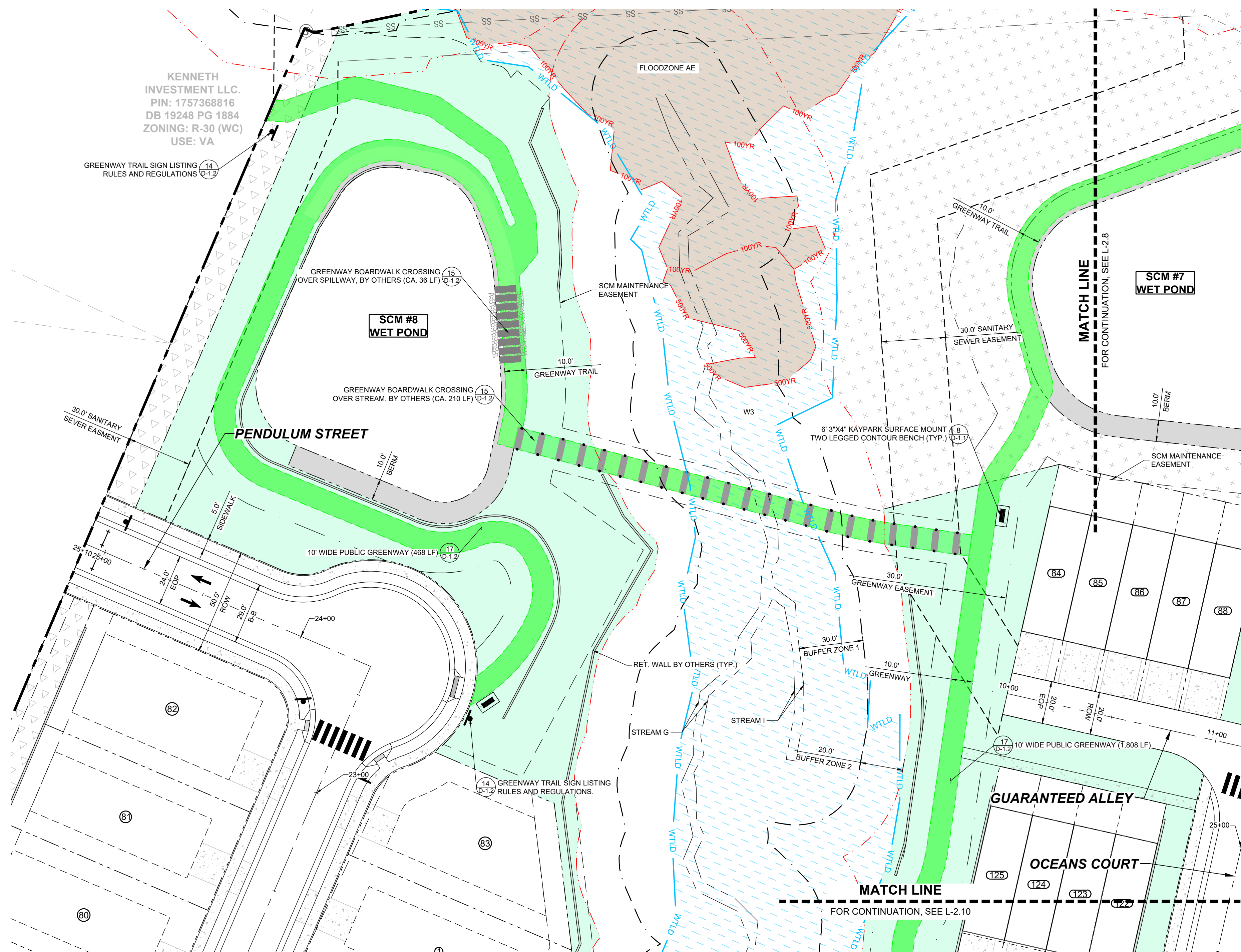
STRONGROCK
 ENGINEERING GROUP

STRONG ROCK ENGINEERING GROUP, PLLC | COMPANY LICENSE # P-2166
 305 CHURCH AT NORTH HILLS STREET, SUITE 1110 RALEIGH, NC 27609 | INFORMATION@STRONGROCKGROUP.COM

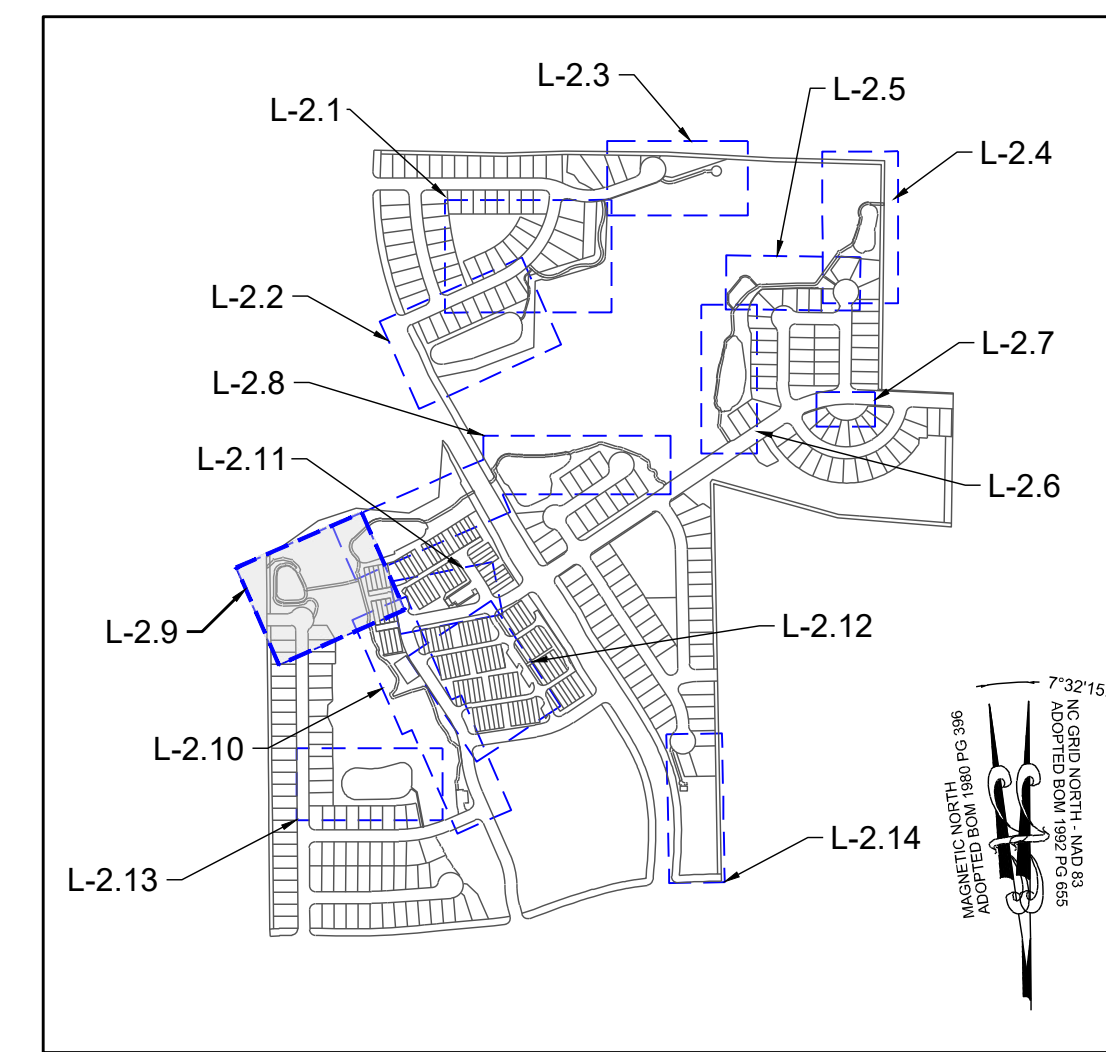
RESERVE @ MITCHELL MILL
 TOWN OF ROLESVILLE, WAKE COUNTY, NORTH CAROLINA
 CONSTRUCTION PLANS
GREENWAY PLAN

DRAWING SHEET
L-2.8

140 OF 201



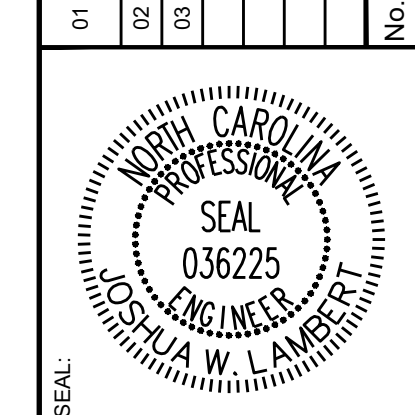
GREENWAY PLAN



SITE KEY PLAN

LEGEND:	
	EXISTING PROPERTY LINE
	500YR FLOOD LINE
	100YR FLOOD LINE
	SIGN
	STOP BAR
	ROADWAY CENTER LINE
	PROPOSED PROPERTY LINE
	ROLESVILLE STANDARD VALLEY CURB
	STANDARD CURB & GUTTER
	GREENWAY
	CONCRETE SIDEWALK
	ASPHALT PAVEMENT
	POLLINATOR GARDEN
	ACTIVE & PASSIVE OPEN SPACE
	30' STREET YARD BUFFER
	15' TYPE II PERIMETER BUFFER
	OPEN SPACE
	EXISTING WETLAND
	FLOOD HAZARD
	FLOODZONE AE
	FLOODWAY
	SWAMP/MARSH HARRIS CREEK
	GENERIC WOODEN PRIVACY FENCE
	FENCE PICKET FLAT-TOP
	FENCING

NO.	DATE	REVISIONS	BY
01	08/04/2024	CONSTRUCTION INFRASTRUCTURE DRAWINGS CID-24-04	
02	11/07/2024	TOWN OF ROLESVILLE CID-24-04 V2	
03	02/07/2024	TOWN OF ROLESVILLE CID-24-04 V3	

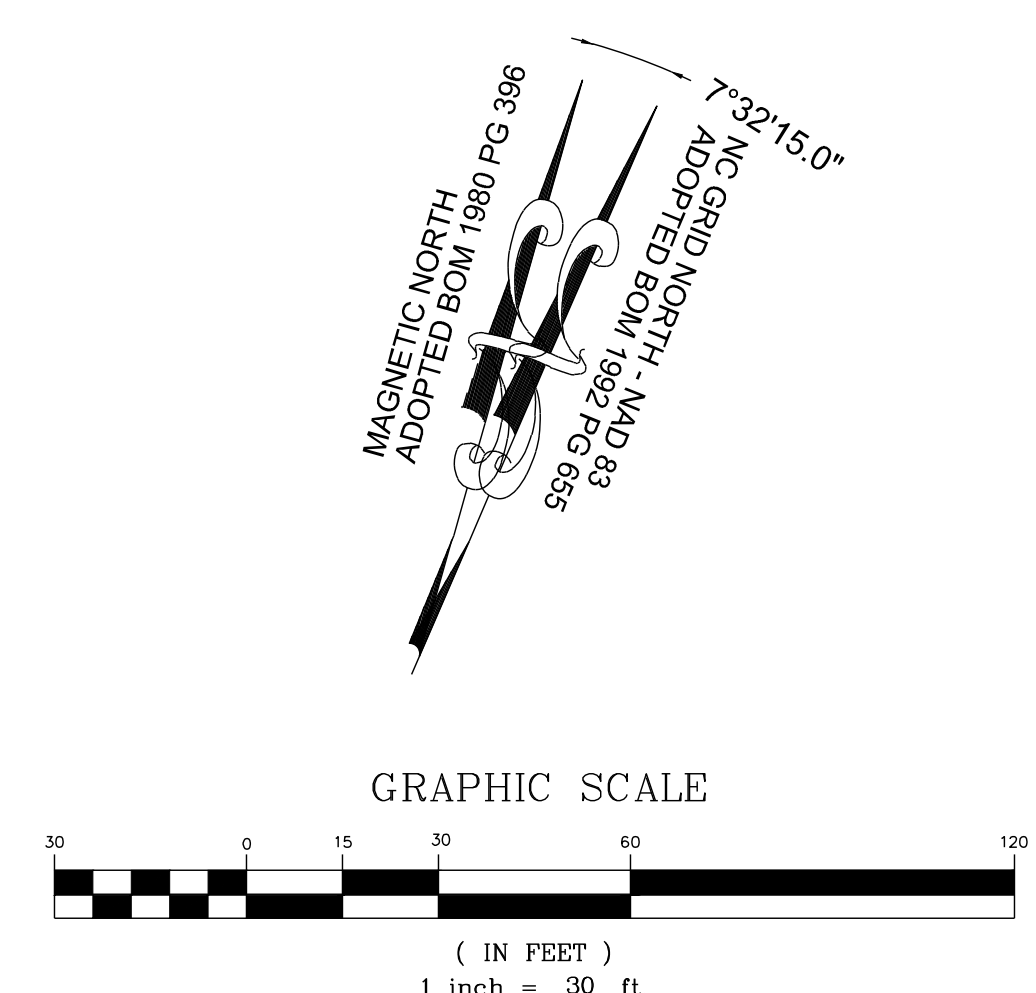


STRONGROCK ENGINEERING GROUP
 STRONG ROCK ENGINEERING GROUP, PLLC | COMPANY LICENSE # P-2166
 305 CHURCH AT NORTH HILLS STREET, SUITE 1110 RALEIGH, NC 27609 | INFORMATION@STRONGROCKGROUP.COM

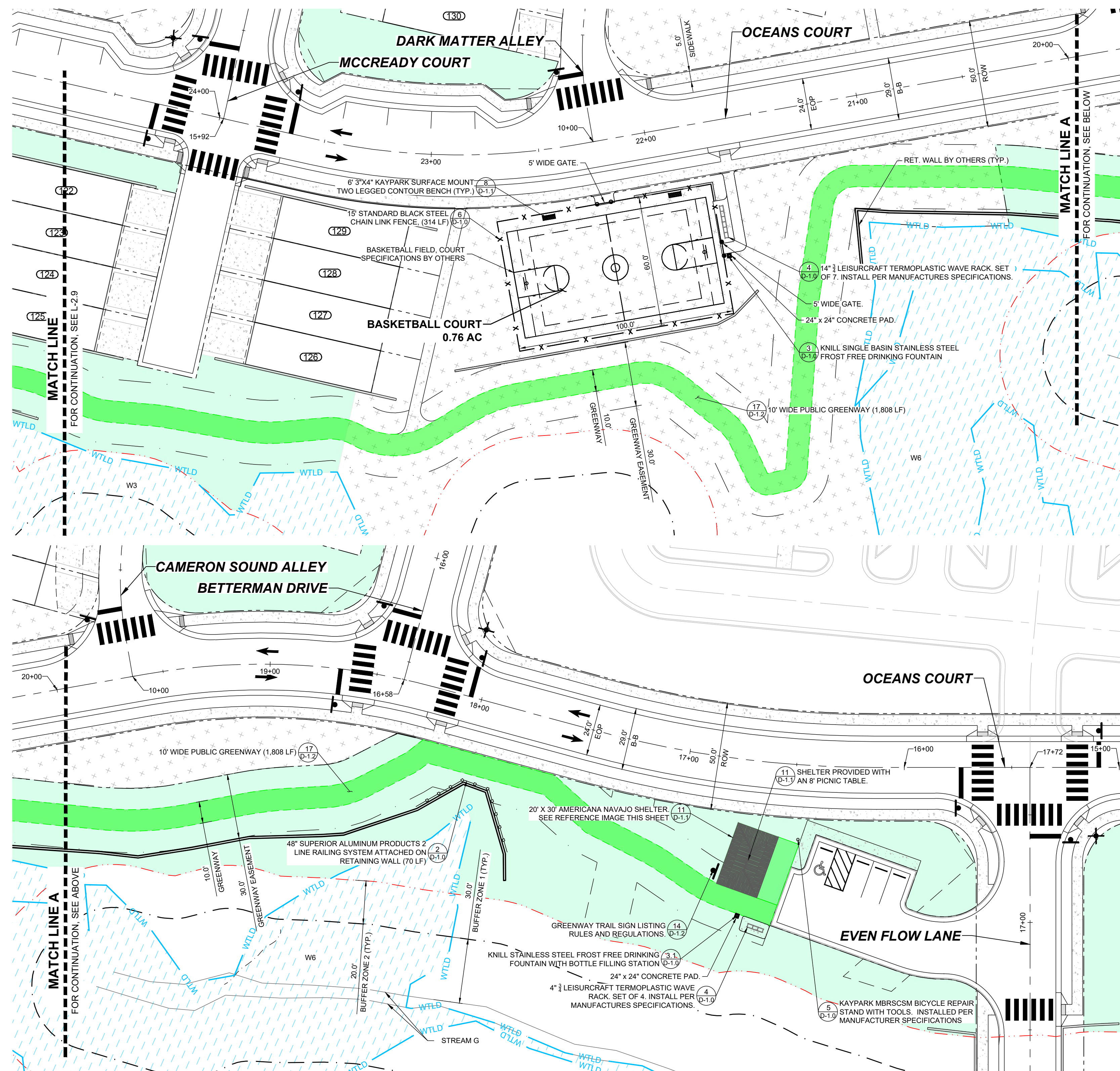
STRONG ROCK PROJECT	DESIGNED BY	CHECKED BY
PSP-24-03	JWL	JWL
NOT FOR CONSTRUCTION		
SCALE AS SHOWN		

RESERVE @ MITCHELL MILL
 TOWN OF ROLESVILLE, WAKE COUNTY, NORTH CAROLINA
CONSTRUCTION PLANS
GREENWAY PLAN

DRAWING SHEET
L-2.9



THIS PLANSET AND ANY ASSOCIATED DOCUMENTS ARE PRELIMINARY AND NOT AUTHORIZED FOR CONSTRUCTION UNTIL SIGNED, DATED, AND OFFICIALLY RELEASED FOR CONSTRUCTION BY THE ENGINEER OF RECORD.

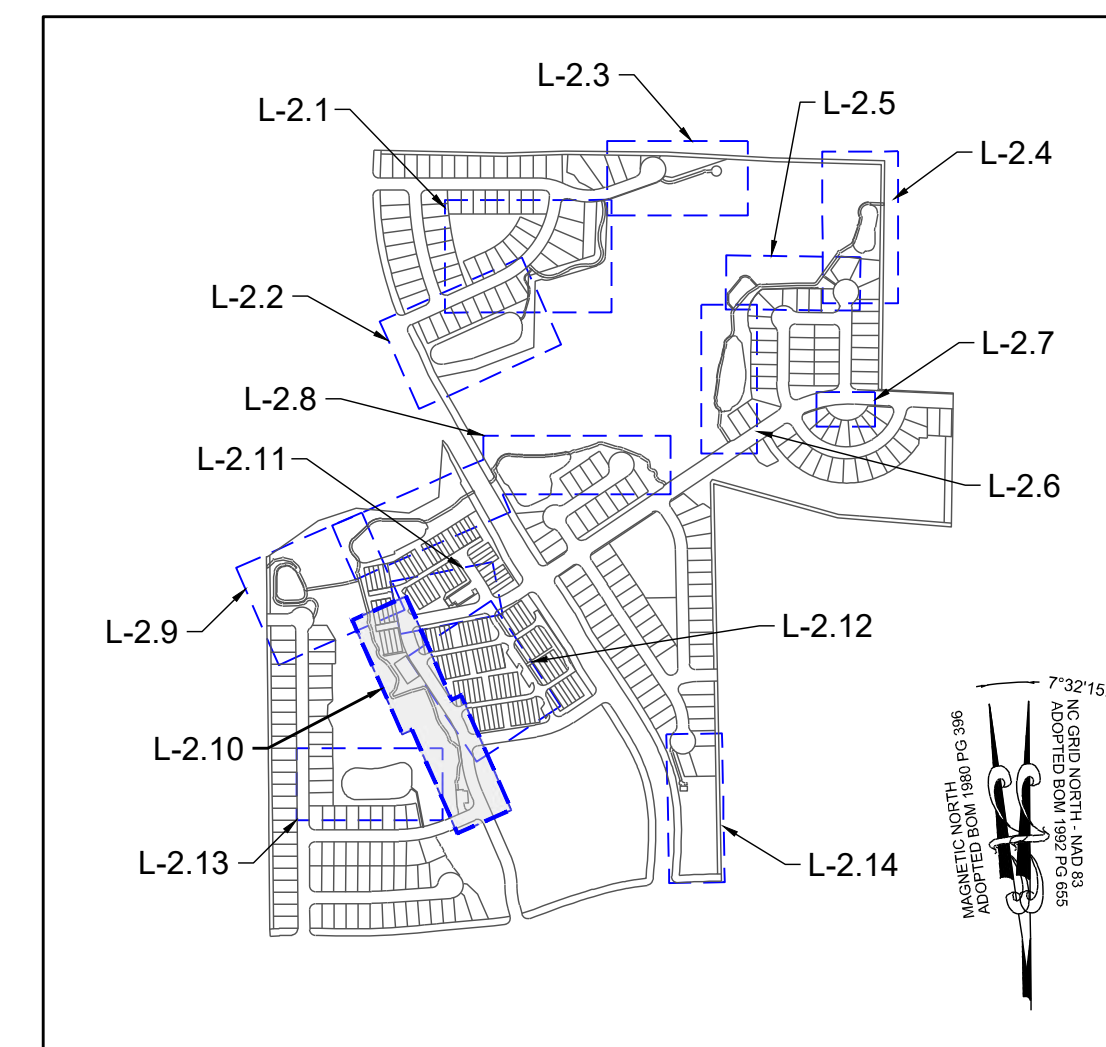


BASKETBALL COURT & GREENWAY PLAN

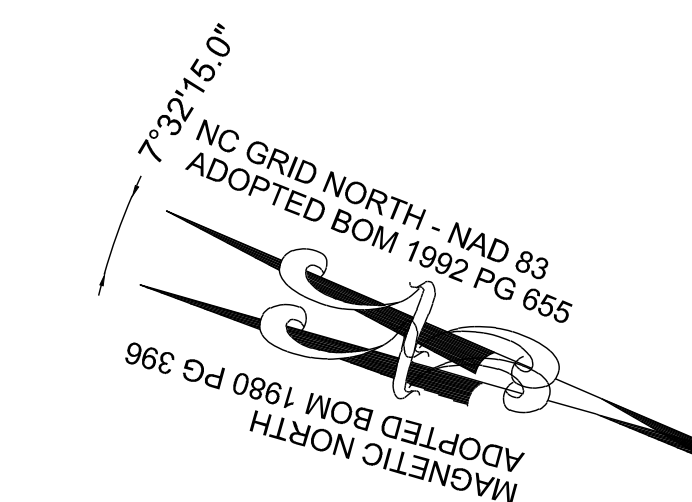
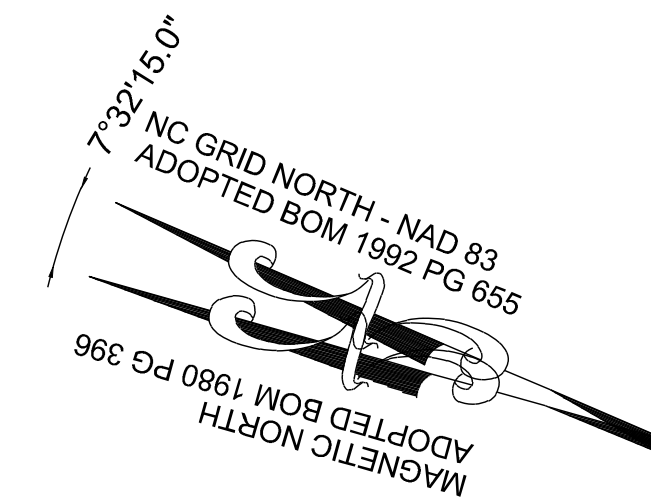
LEGEND:	
	EXISTING PROPERTY LINE
	500 YEAR FLOOD LINE
	100 YEAR FLOOD LINE
	SIGN
	STOP BAR
	ROADWAY CENTER LINE
	PROPOSED PROPERTY LINE
	ROLESVILLE STANDARD VALLEY CURB
	STANDARD CURB & GUTTER
	GREENWAY
	CONCRETE SIDEWALK
	ASPHALT PAVEMENT
	POLLINATOR GARDEN
	ACTIVE & PASSIVE OPEN SPACE
	30' STREET YARD BUFFER
	15' TYPE II PERIMETER BUFFER
	OPEN SPACE
	EXISTING WETLAND
	FLOOD HAZARD
	FLOODZONE AE
	FLOODWAY
	SWAMP/MARSH HARRIS CREEK
	GENERIC WOODEN PRIVACY FENCE
	FENCE PICKET FLAT-TOP FENCING




NAVAJO SHELTER



SITE KEY PLAN



NO.	REVISIONS	DATE	BY
01			
02			
03			




STRONGROCK
ENGINEERING GROUP

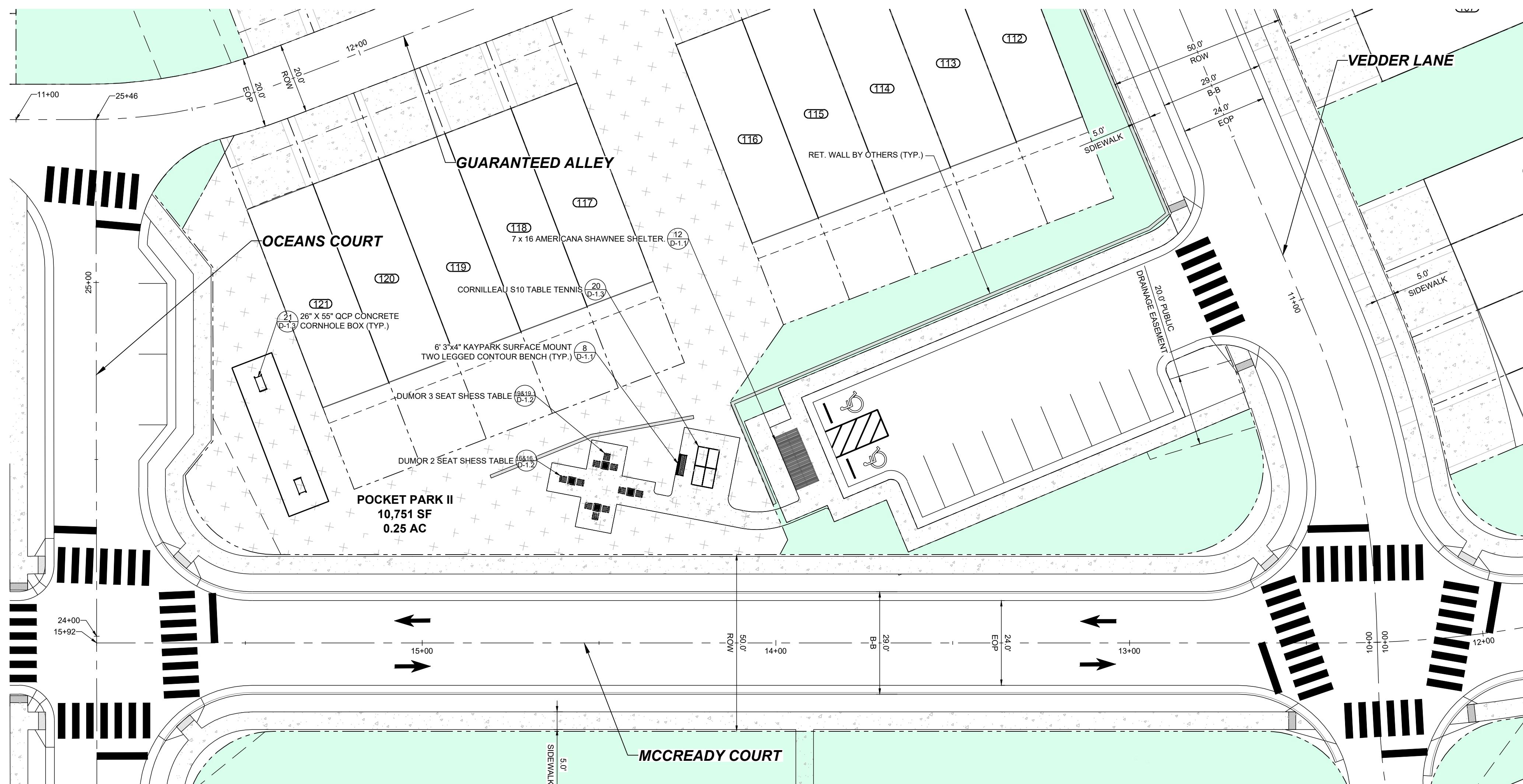
STRONG ROCK ENGINEERING GROUP, PLLC | COMPANY LICENSE # P-2166
305 CHURCH AT NORTH HILLS STREET, SUITE 1110 RALEIGH, NC 27609 | INFORMATION@STRONGROCKGROUP.COM

STRONG ROCK PROJECT	PSP-24-03
NOT FOR CONSTRUCTION	SCALE AS SHOWN
DESIGNED BY	JWL
DRAWN BY	SRG
CHECKED BY	JWL

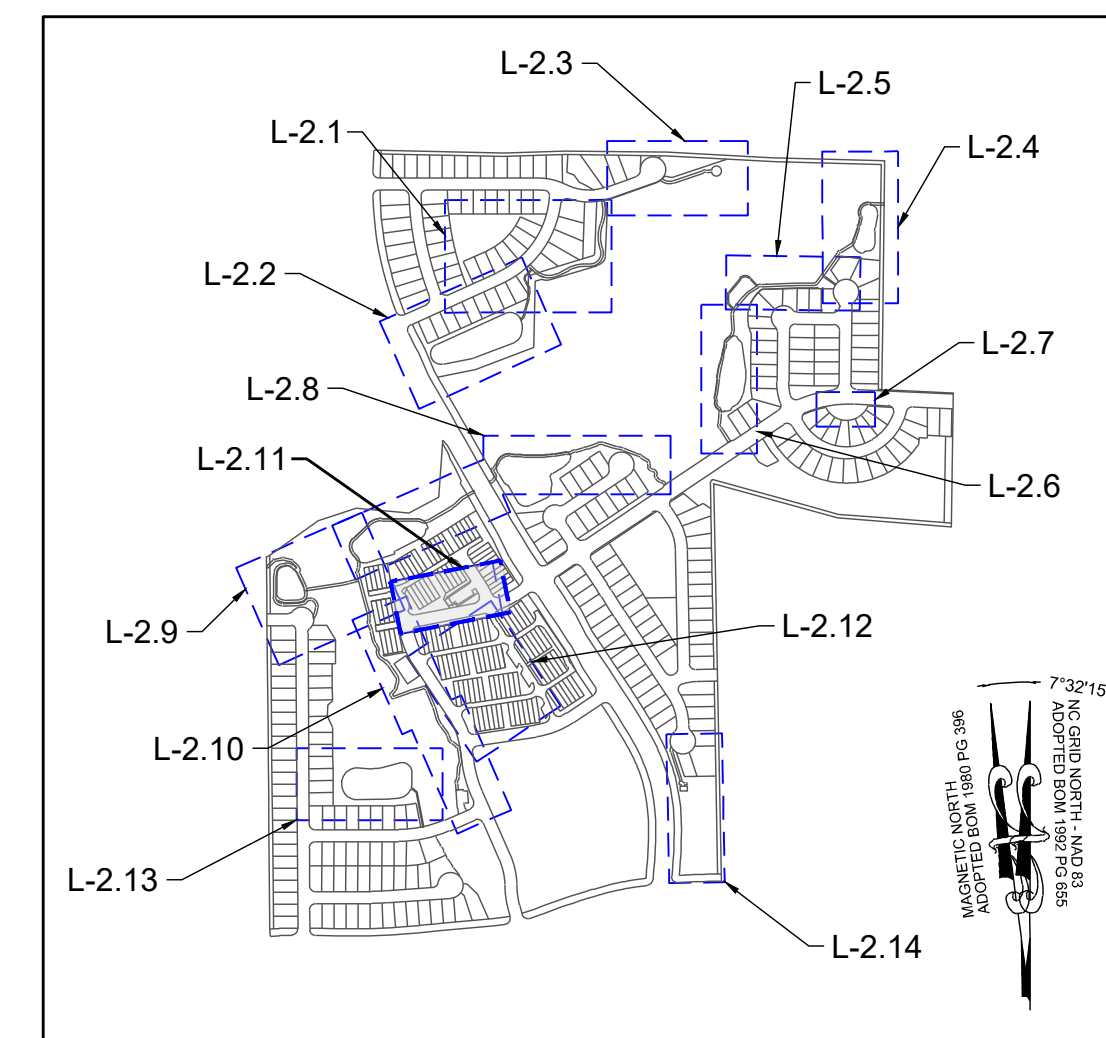
RESERVE @ MITCHELL MILL
TOWN OF ROLESVILLE, WAKE COUNTY, NORTH CAROLINA
CONSTRUCTION PLANS
BASKETBALL COURT & GREENWAY PLAN



THIS PLANSET AND ANY ASSOCIATED DOCUMENTS ARE PRELIMINARY AND NOT AUTHORIZED FOR CONSTRUCTION UNTIL SIGNED, DATED, AND OFFICIALLY RELEASED FOR CONSTRUCTION BY THE ENGINEER OF RECORD.



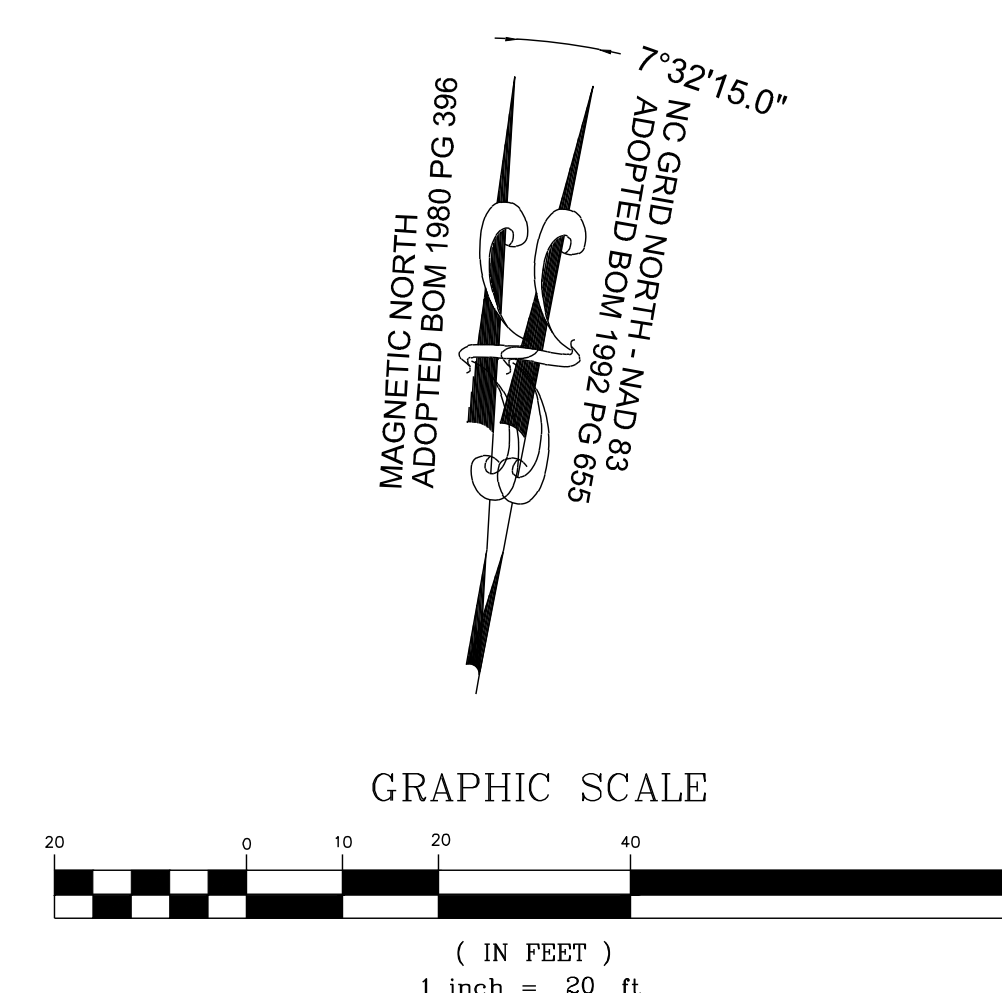
POCKET PARK II PLAN



SITE KEY PLAN

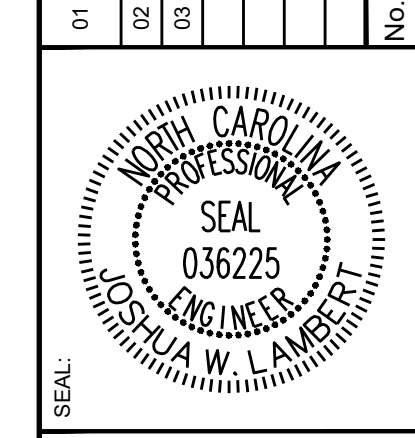
LEGEND:

	EXISTING PROPERTY LINE		30' STREET YARD BUFFER
	500YR FLOOD LINE		15' TYPE II PERIMETER BUFFER
	100YR FLOOD LINE		OPEN SPACE
	SIGN		EXISTING WETLAND
	STOP BAR		WTLD
	ROADWAY CENTER LINE		FLOOD HAZARD
	PROPOSED PROPERTY LINE		FLOODZONE AE
	ROLESVILLE STANDARD VALLEY CURB		FLOODWAY
	STANDARD CURB & GUTTER		SWAMP/MARSH HARRIS CREEK
	GREENWAY		GENERIC WOODEN PRIVACY FENCE
	CONCRETE SIDEWALK		FENCE PICKET FLAT-TOP
	ASPHALT PAVEMENT		FENCING
	POLLINATOR GARDEN		
	ACTIVE & PASSIVE OPEN SPACE		



THIS PLANSET AND ANY ASSOCIATED DOCUMENTS ARE PRELIMINARY AND NOT AUTHORIZED FOR CONSTRUCTION UNTIL SIGNED, DATED, AND OFFICIALLY RELEASED FOR CONSTRUCTION BY THE ENGINEER OF RECORD.

NO.	REVISIONS	DATE	BY
01	CONSTRUCTION INFRASTRUCTURE DRAWINGS CID-24-04	08/04/2024	SREG
02	TOWN OF ROLESVILLE CID-24-04 V2	11/07/2024	SREG
03	TOWN OF ROLESVILLE CID-24-04 V3	02/07/2024	SREG



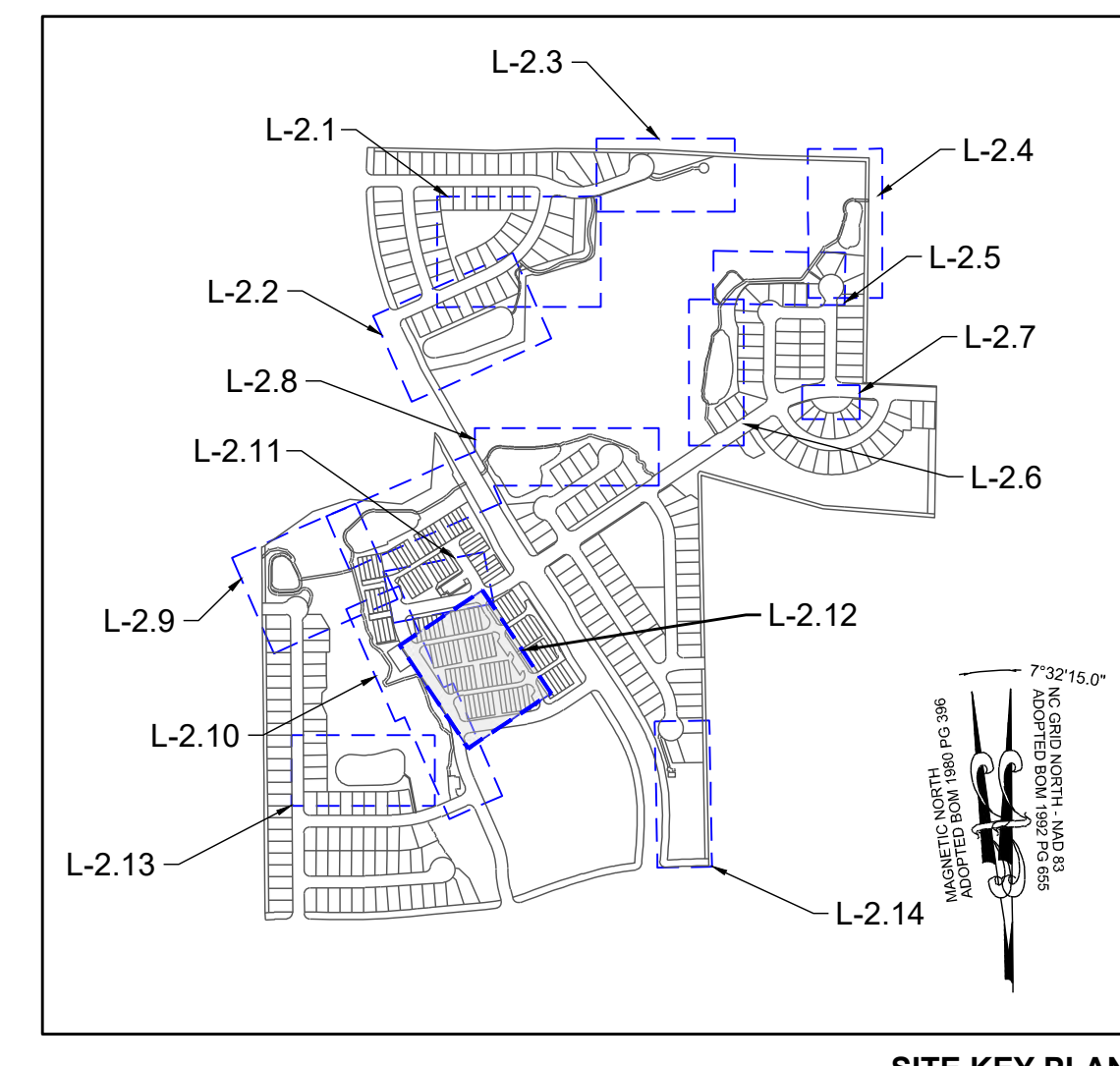
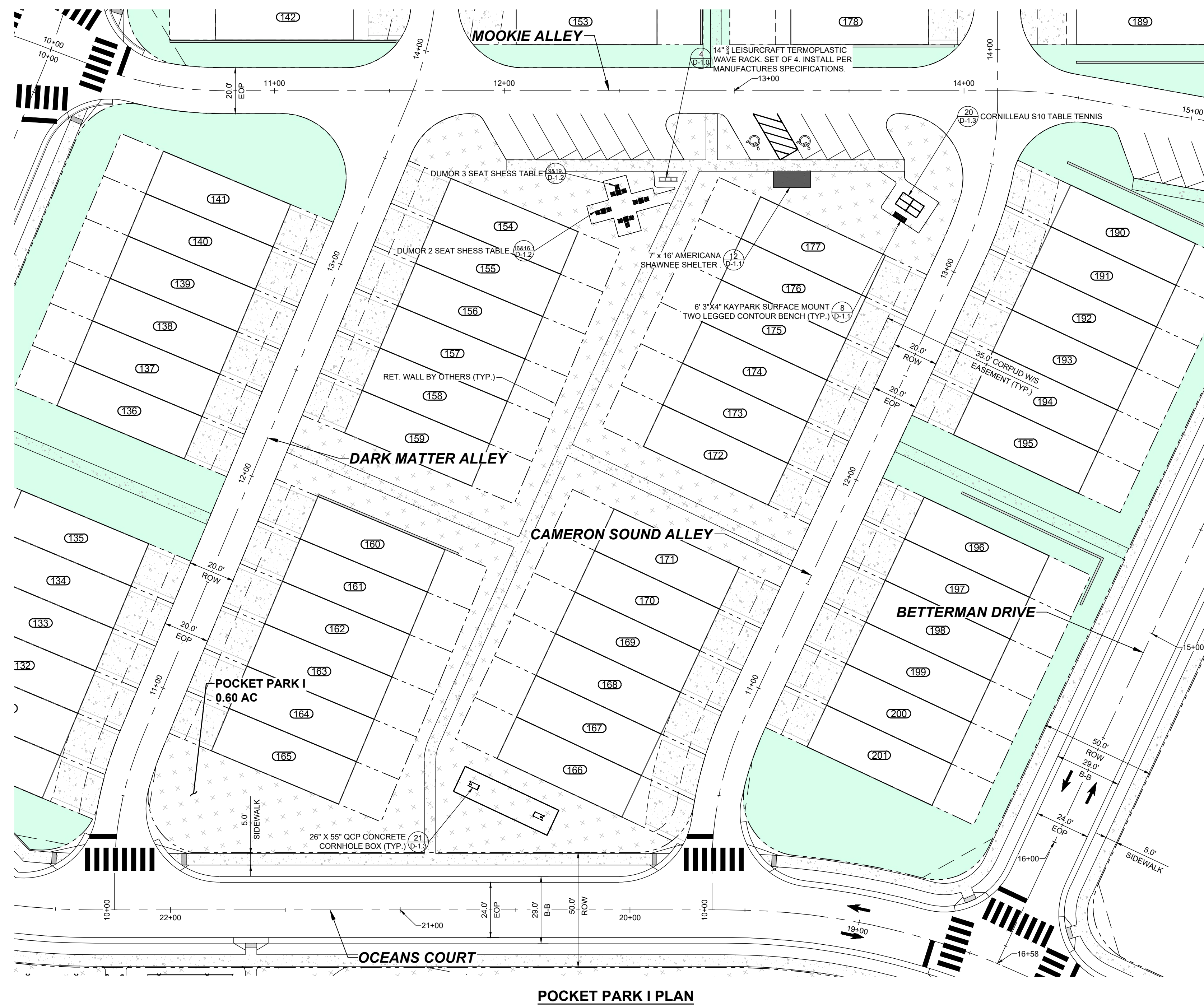
STRONGROCK
ENGINEERING GROUP

STRONG ROCK ENGINEERING GROUP, PLLC | COMPANY LICENSE # P-2166
305 CHURCH AT NORTH HILLS STREET, SUITE 1110 RALEIGH, NC 27609 | INFORMATION@STRONGROCKGROUP.COM

STRONG ROCK PROJECT	PSP-24-03
NOT FOR CONSTRUCTION	
SCALE	AS SHOWN
DESIGNED BY	JWL
DRAWN BY	SRG
CHECKED BY	JWL

RESERVE @ MITCHELL MILL
TOWN OF ROLESVILLE, WAKE COUNTY, NORTH CAROLINA
CONSTRUCTION PLANS
POCKET PARK II PLAN

DRAWING SHEET
L-2.11



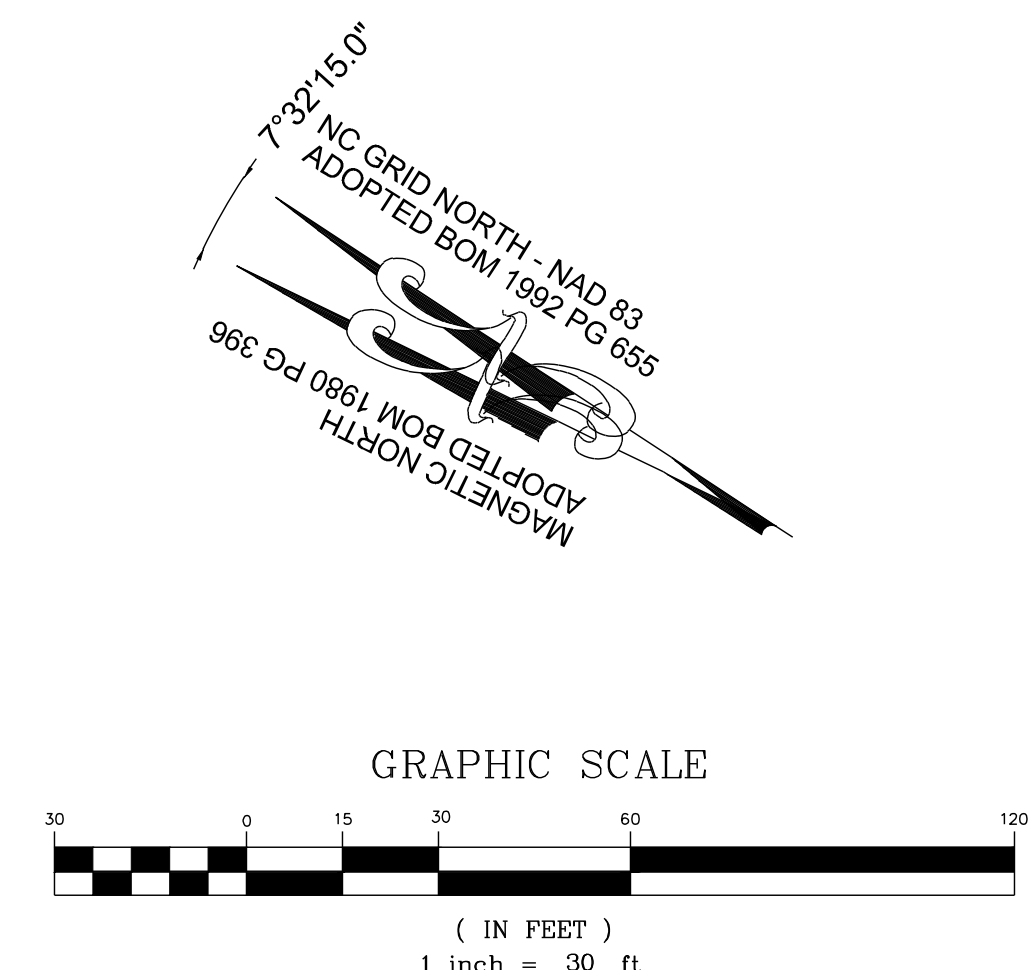
NO.	REVISIONS	DATE	BY
01			
02			
03			

SEAL: **STRONG ROCK ENGINEERING GROUP, PLLC**
 NORTH CAROLINA PROFESSIONAL SEAL
 036225
 ENGINEER
 JUSTIN W. L. AMBERTT

STRONG ROCK ENGINEERING GROUP
 STRONG ROCK ENGINEERING GROUP, PLLC | COMPANY LICENSE # P-2166
 305 CHURCH AT NORTH HILLS STREET, SUITE 1110 RALEIGH, NC 27609 | INFORMATION@STRONGROCKGROUP.COM

LEGEND:

	EXISTING PROPERTY LINE		30' STREET YARD BUFFER
	500 YEAR FLOOD LINE		15' TYPE II PERIMETER BUFFER
	100 YEAR FLOOD LINE		OPEN SPACE
	SIGN		EXISTING WETLAND
	STOP BAR		FLOOD HAZARD
	ROADWAY CENTER LINE		FLOODZONE AE
	PROPOSED PROPERTY LINE		FLOODWAY
	ROLESVILLE STANDARD VALLEY CURB		SWAMP/MARSH HARRIS CREEK
	STANDARD CURB & GUTTER		GENERIC WOODEN PRIVACY FENCE
	GREENWAY		FENCE PICKET FLAT-TOP
	CONCRETE SIDEWALK		FENCING
	ASPHALT PAVEMENT		
	POLLINATOR GARDEN		
	ACTIVE & PASSIVE OPEN SPACE		

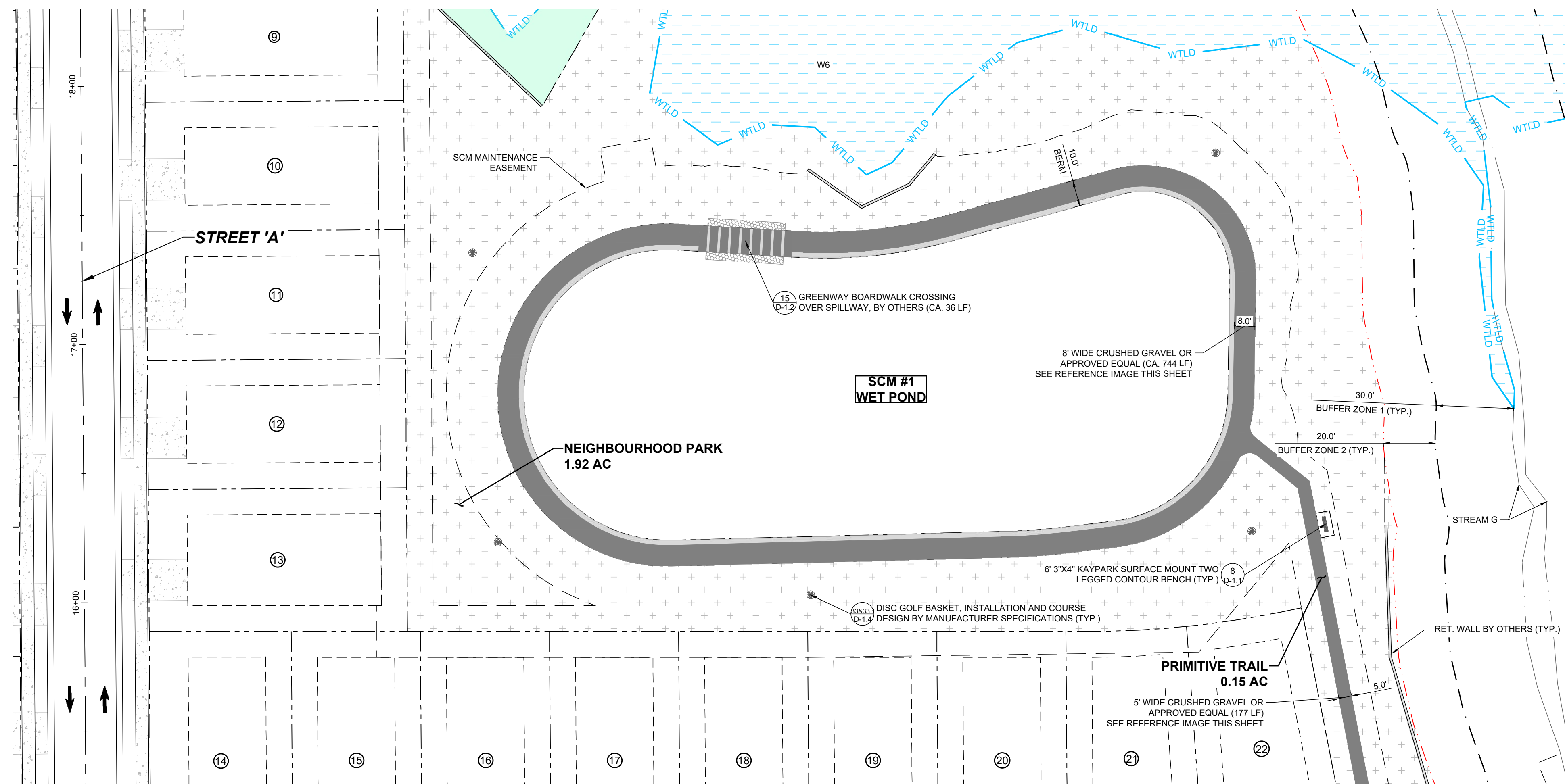


THIS PLANSET AND ANY ASSOCIATED DOCUMENTS ARE PRELIMINARY AND NOT AUTHORIZED FOR CONSTRUCTION UNTIL SIGNED, DATED, AND OFFICIALLY RELEASED FOR CONSTRUCTION BY THE ENGINEER OF RECORD.

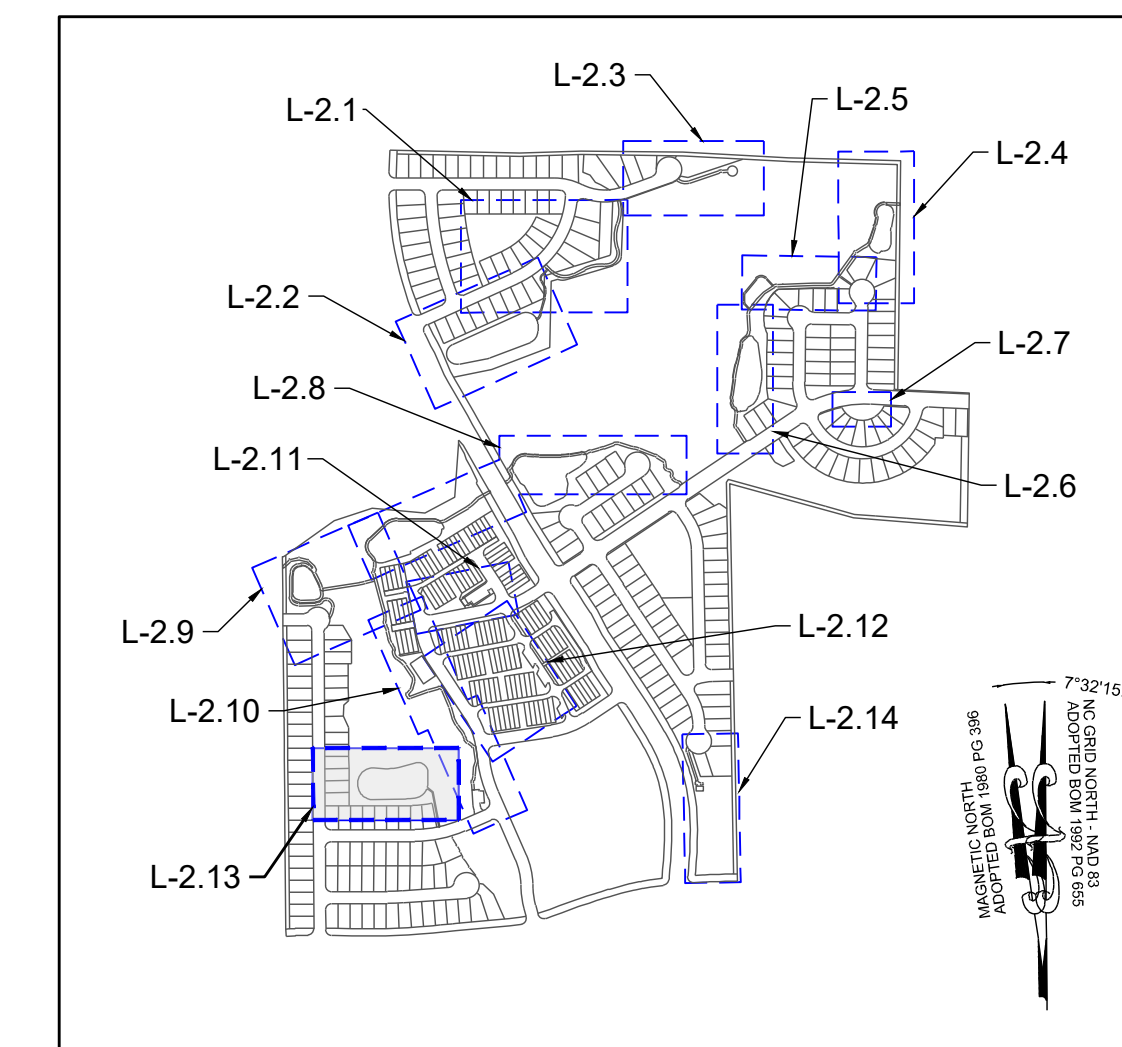
STRONG ROCK PROJECT	STRONG ROCK PROJECT
PSP-24-03	PSP-24-03
NOT FOR CONSTRUCTION	NOT FOR CONSTRUCTION
SCALE AS SHOWN	SCALE AS SHOWN
DESIGNED BY JWL	DESIGNED BY JWL
DRAWN BY SRG	DRAWN BY SRG
CHECKED BY JWL	CHECKED BY JWL

RESERVE @ MITCHELL MILL
 TOWN OF ROLESVILLE, WAKE COUNTY, NORTH CAROLINA
CONSTRUCTION PLANS
POCKET PARK I PLAN

DRAWING SHEET
L-2.12

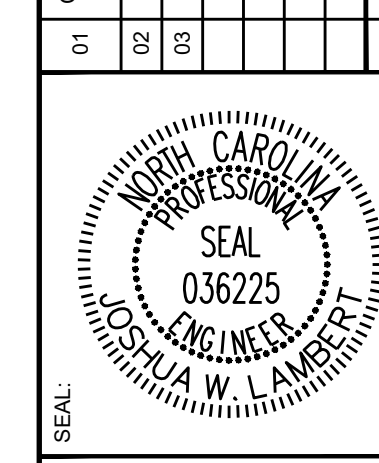


NEIGHBOURHOOD PARK PLAN



SITE KEY PLAN

NO.	REVISIONS	DATE	BY
01			
02			
03			



STRONGROCK
ENGINEERING GROUP

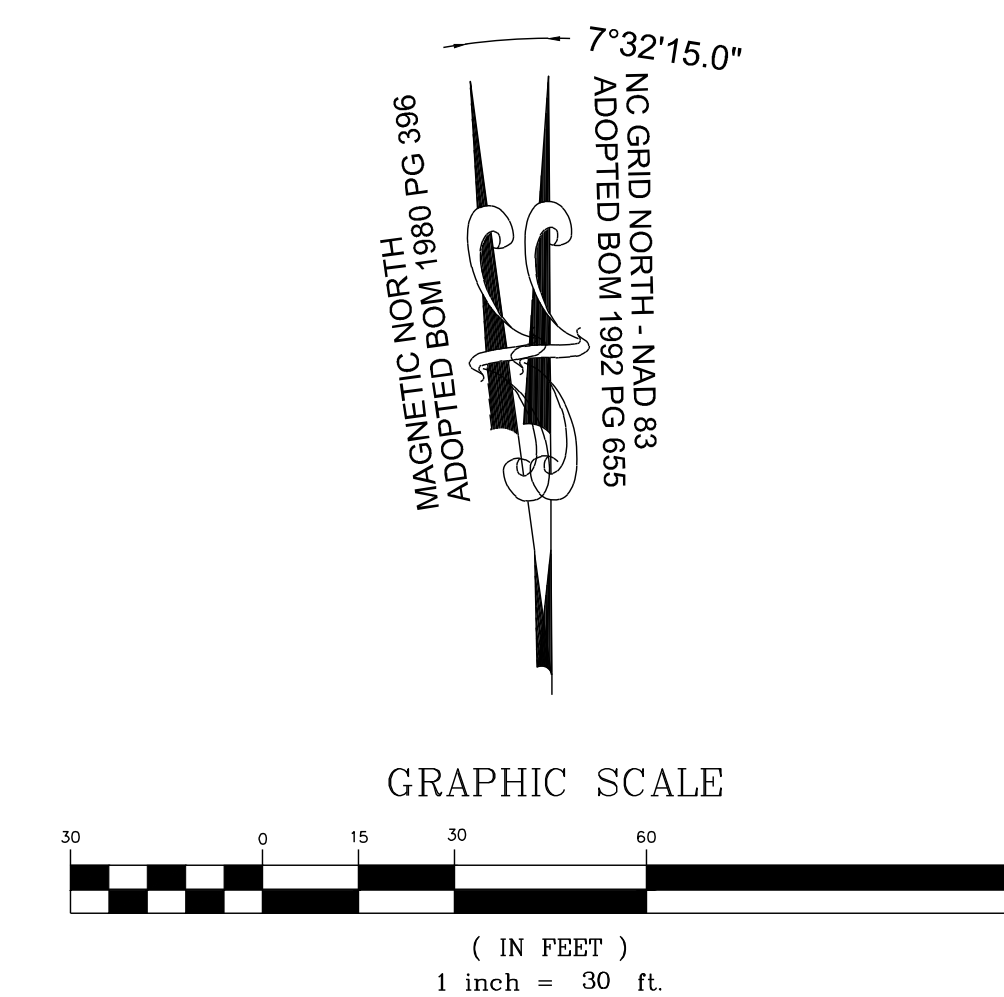
STRONG ROCK ENGINEERING GROUP, PLLC | COMPANY LICENSE # P-2166
305 CHURCH AT NORTH HILLS STREET, SUITE 1110 RALEIGH, NC 27609 | INFORMATION@STRONGROCKGROUP.COM

STRONG ROCK PROJECT	PSP-24-03
NOT FOR CONSTRUCTION	
SCALE	AS SHOWN
DESIGNED BY	JWL
DRAWN BY	SRG
CHECKED BY	JWL

LEGEND:	
	EXISTING PROPERTY LINE
	500 YEAR FLOOD LINE
	100 YEAR FLOOD LINE
	SIGN
	STOP BAR
	ROADWAY CENTER LINE
	PROPOSED PROPERTY LINE
	ROLESVILLE STANDARD VALLEY CURB
	STANDARD CURB & GUTTER
	GREENWAY
	CONCRETE SIDEWALK
	ASPHALT PAVEMENT
	POLLINATOR GARDEN
	ACTIVE & PASSIVE OPEN SPACE
	30' STREET YARD BUFFER
	15' TYPE II PERIMETER BUFFER
	OPEN SPACE
	EXISTING WETLAND
	FLOOD HAZARD
	FLOODZONE AE
	FLOODWAY
	SWAMP/MARSH HARRIS CREEK
	GENERIC WOODEN PRIVACY FENCE
	FENCE PICKET FLAT-TOP
	FENCING



CRUSHED GRAVEL PATH

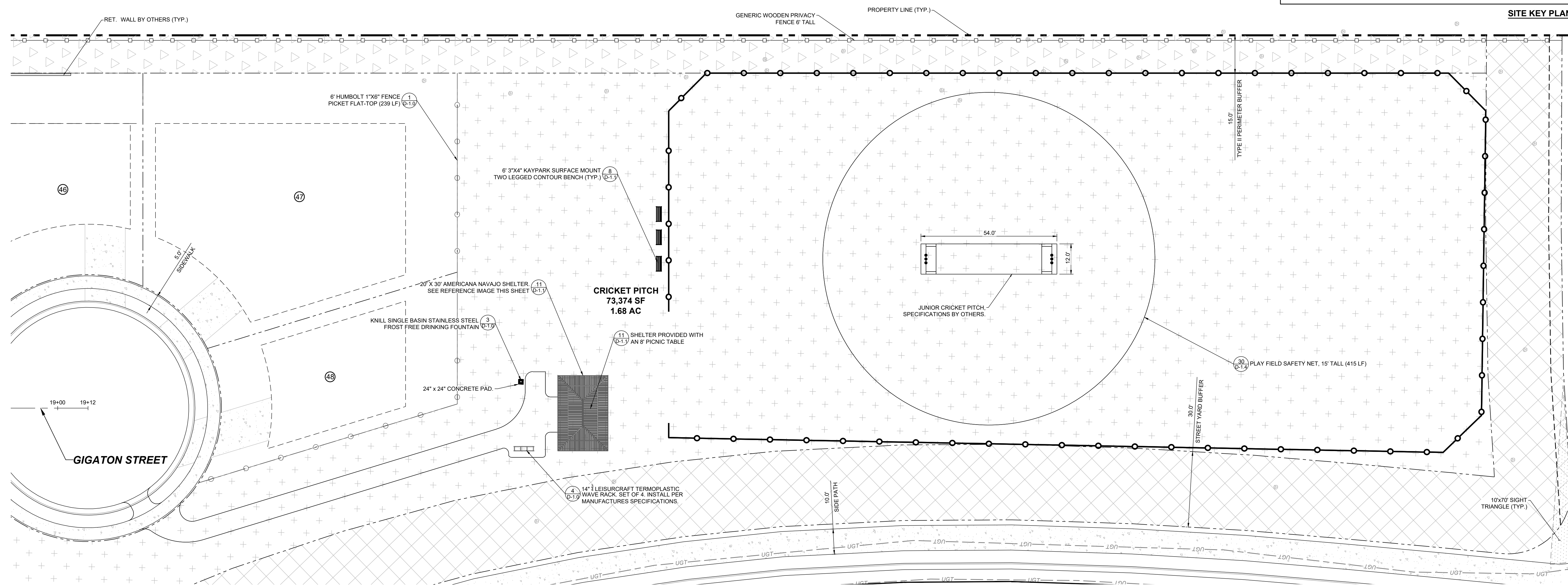
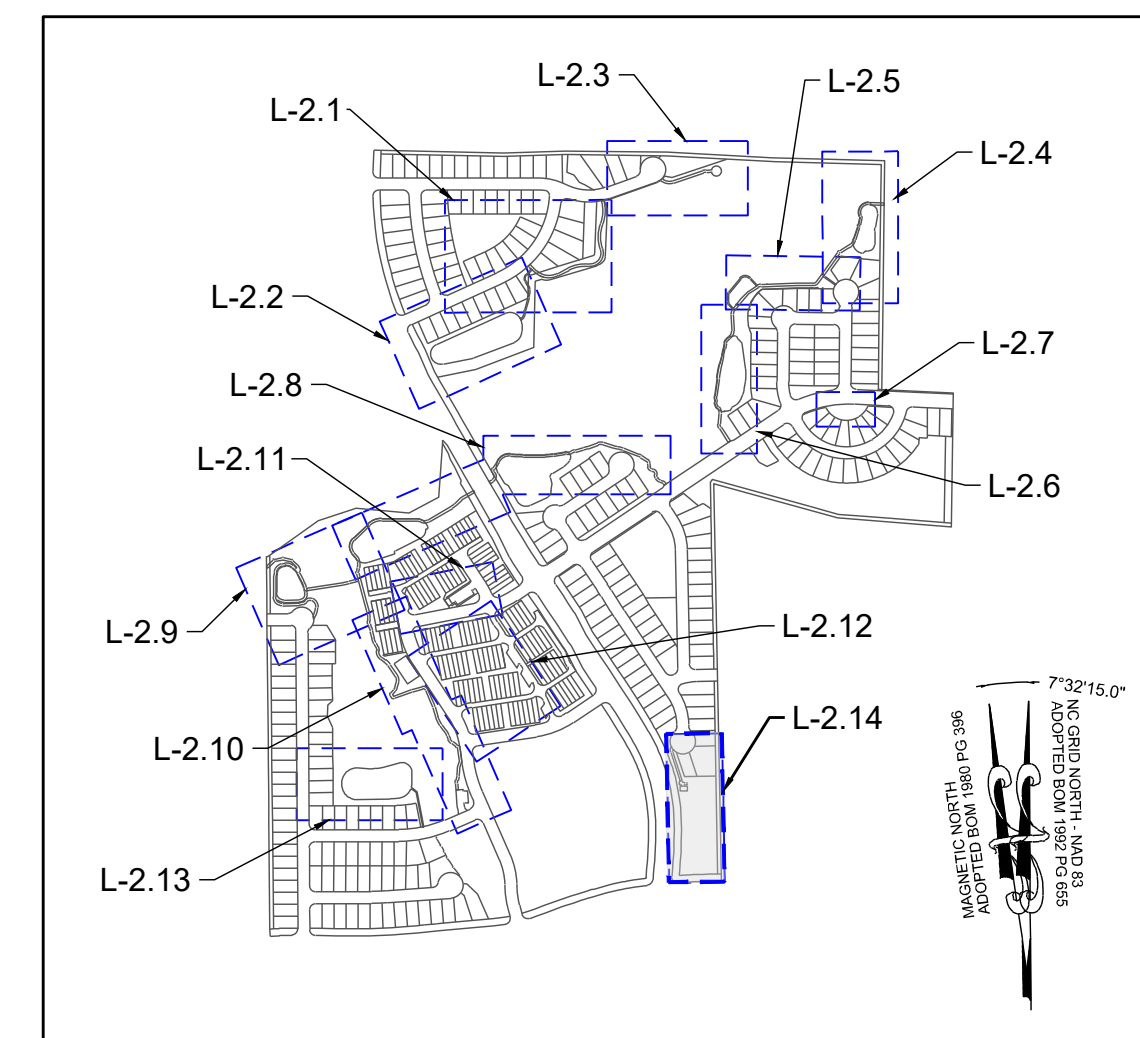


THIS PLANSET AND ANY ASSOCIATED DOCUMENTS ARE PRELIMINARY AND NOT AUTHORIZED FOR CONSTRUCTION UNTIL SIGNED, DATED, AND OFFICIALLY RELEASED FOR CONSTRUCTION BY THE ENGINEER OF RECORD.

RESERVE @ MITCHELL MILL
TOWN OF ROLESVILLE, WAKE COUNTY, NORTH CAROLINA
CONSTRUCTION PLANS
NEIGHBOURHOOD PARK PLAN

DRAWING SHEET
L-2.13

145 OF 201

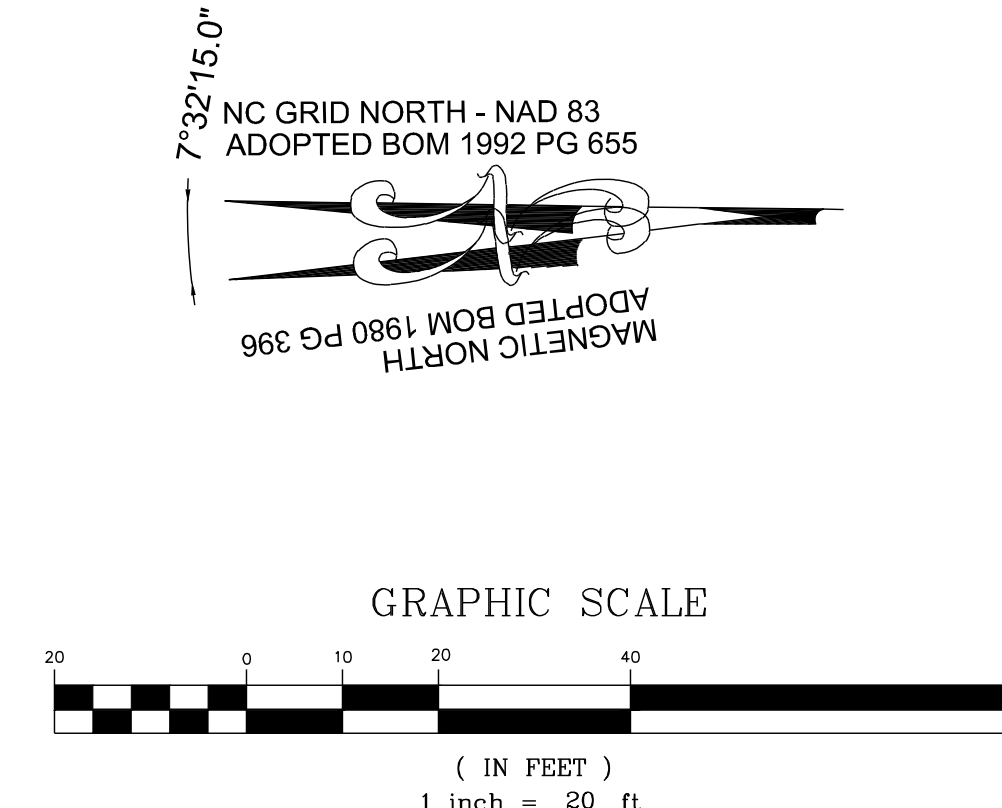


CRICKET PITCH PLAN

LEGEND:	
	EXISTING PROPERTY LINE
	500 YEAR FLOOD LINE
	100 YEAR FLOOD LINE
	SIGN
	STOP BAR
	ROADWAY CENTER LINE
	PROPOSED PROPERTY LINE
	ROLESVILLE STANDARD VALLEY CURB
	STANDARD CURB & GUTTER
	GREENWAY
	CONCRETE SIDEWALK
	ASPHALT PAVEMENT
	POLLINATOR GARDEN
	ACTIVE & PASSIVE OPEN SPACE
	30' STREET YARD BUFFER
	15' TYPE II PERIMETER BUFFER
	OPEN SPACE
	EXISTING WETLAND
	FLOOD HAZARD
	FLOODZONE AE
	FLOODWAY
	SWAMP/MARSH HARRIS CREEK
	GENERIC WOODEN PRIVACY FENCE
	FENCE PICKET FLAT-TOP
	FENCING

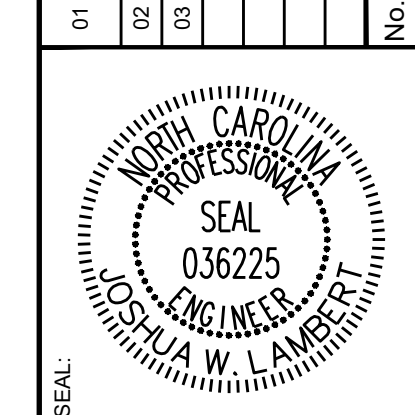


NAVAJO SHELTER



THIS PLANSET AND ANY ASSOCIATED DOCUMENTS ARE PRELIMINARY AND NOT AUTHORIZED FOR CONSTRUCTION UNTIL SIGNED, DATED, AND OFFICIALLY RELEASED FOR CONSTRUCTION BY THE ENGINEER OF RECORD.

NO.	DATE	REVISIONS
01	08/04/2024	CONSTRUCTION INFRASTRUCTURE DRAWINGS CID-24-04
02	11/07/2024	TOWN OF ROLESVILLE CID-24-04 V2
03	02/07/2024	TOWN OF ROLESVILLE CID-24-04 V3



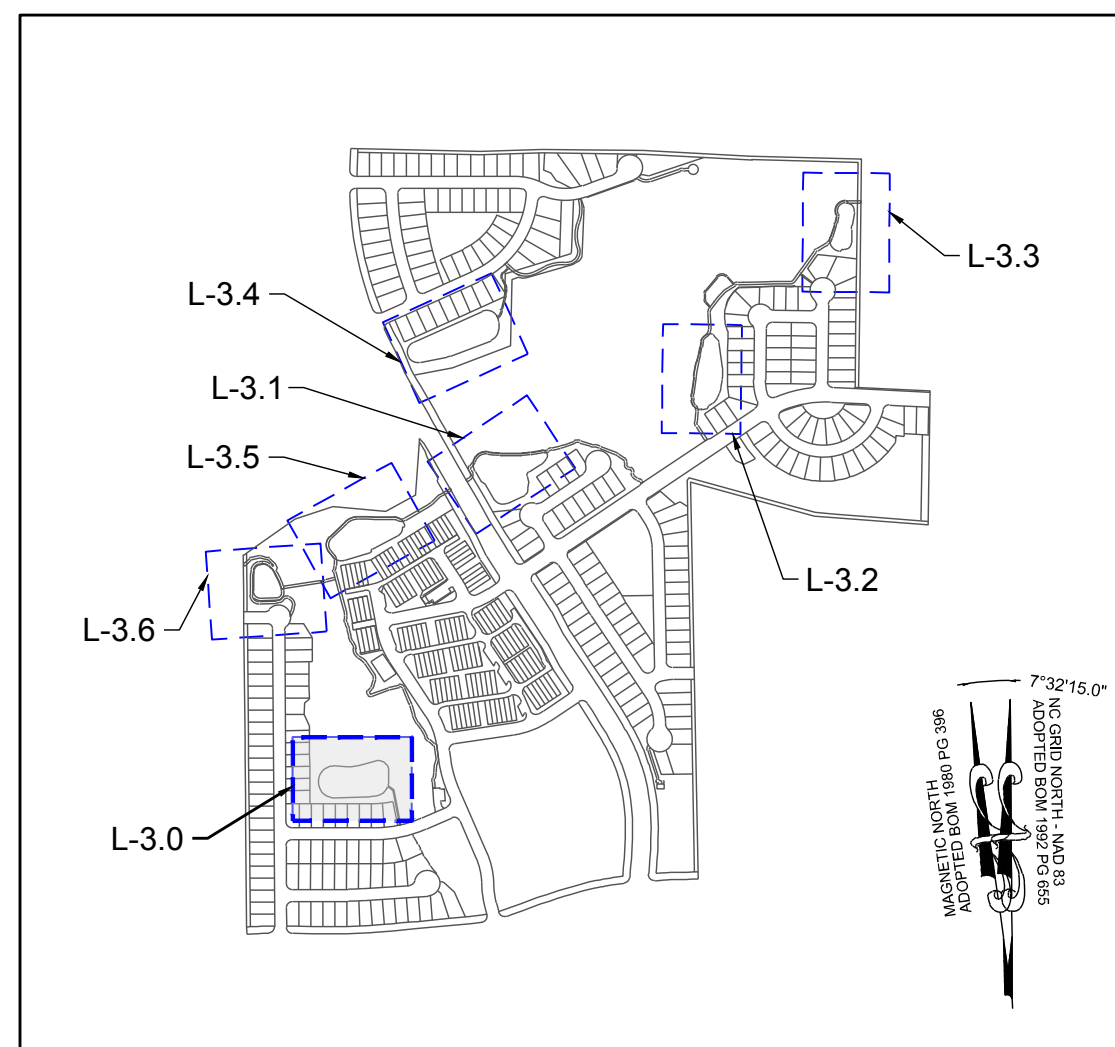
STRONGROCK
ENGINEERING GROUP

STRONG ROCK ENGINEERING GROUP, PLLC | COMPANY LICENSE # P-2166
305 CHURCH AT NORTH HILLS STREET, SUITE 1110 RALEIGH, NC 27609 | INFORMATION@STRONGROCKGROUP.COM

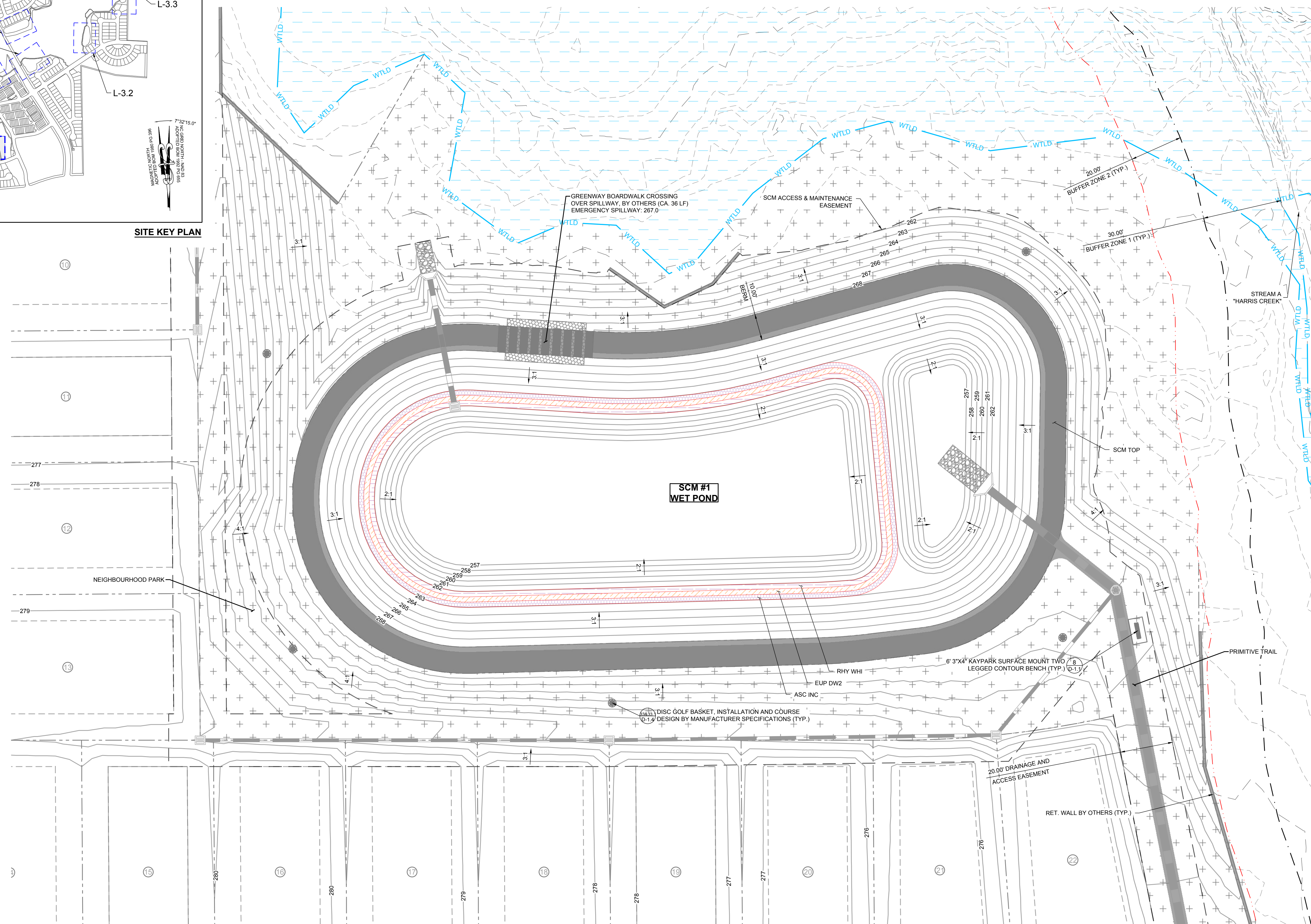
STRONG ROCK PROJECT	STRONG ROCK PROJECT
PSP-24-03	PSP-24-03
NOT FOR CONSTRUCTION	NOT FOR CONSTRUCTION
SCALE AS SHOWN	SCALE AS SHOWN
DESIGNED BY JWL	DESIGNED BY JWL
DRAWN BY SRG	DRAWN BY SRG
CHECKED BY JWL	CHECKED BY JWL

RESERVE @ MITCHELL MILL
TOWN OF ROLESVILLE, WAKE COUNTY, NORTH CAROLINA
CONSTRUCTION PLANS
CRICKET PITCH PLAN

DRAWING SHEET
L-2.14

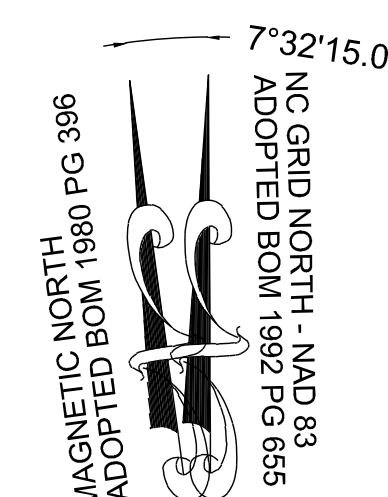


SITE KEY PLAN

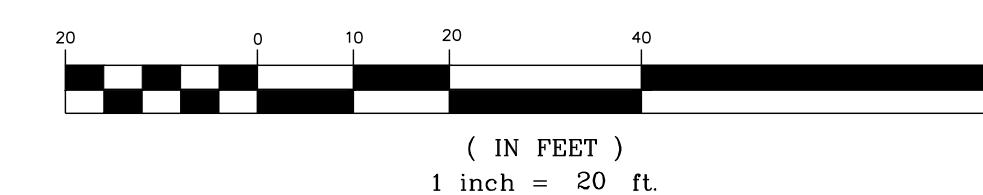


PLANT SCHEDULE SCM PLANTING							
SYMBOL	CODE	QTY	BOTANICAL NAME	COMMON NAME	SIZE	CONTAINER	SPACING
LOW GROUND COVERS							
	RHY WHI	4,110	<i>RHYNCHOSPORA COLORATA</i>	WHITE-TOPPED SEDGE	#SP1	POT	6" O.C.
		4,110	SUBTOTAL:				
MEDIUM GROUND COVERS							
	EUP DW2	4,215	<i>EUPATORIADELPHUS DUBIUS</i>	DWARF JOE PYE WEED	#SP1	POT	6" O.C.
		4,215	SUBTOTAL:				
TALL GROUND COVERS							
	ASC INC	4,320	<i>ASCLEPIAS INCARNATA</i>	SWAMP MILKWEED	#SP1	POT	6" O.C.
		4,320	SUBTOTAL:				

LEGEND:	
	STORM DRAIN LINE
	FLARED END SECTION
	CATCH BASIN
	STORM DRAIN MANHOLE
	EX. MAJOR CONTOURS
	EX. MINOR CONTOURS
	PROP. MAJOR CONTOURS
	PROP. MINOR CONTOURS
	EXISTING WETLAND
	500 YEAR FLOOD LINE
	100 YEAR FLOOD LINE




GRAPHIC SCALE



THIS PLANSET AND ANY ASSOCIATED DOCUMENTS ARE PRELIMINARY AND NOT AUTHORIZED FOR CONSTRUCTION UNTIL SIGNED, DATED, AND OFFICIALLY RELEASED FOR CONSTRUCTION BY THE ENGINEER OF RECORD.

NO.	REVISIONS	DATE	BY
01			
02			
03			



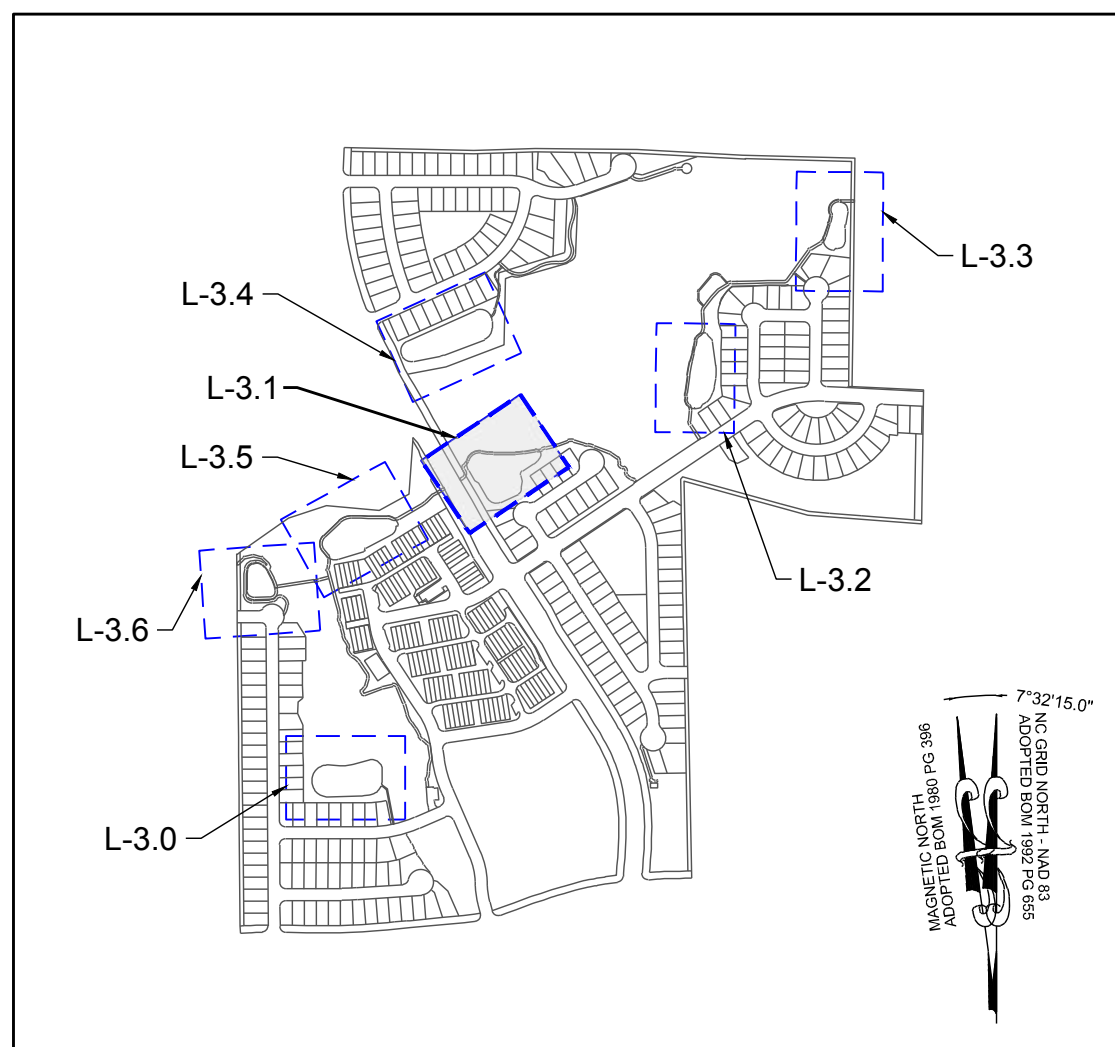
STRONGROCK
ENGINEERING GROUP

STRONG ROCK ENGINEERING GROUP, PLLC | COMPANY LICENSE # P-2166
305 CHURCH AT NORTH HILLS STREET, SUITE 1110 RALEIGH, NC 27609 | INFORMATION@STRONGROCKGROUP.COM

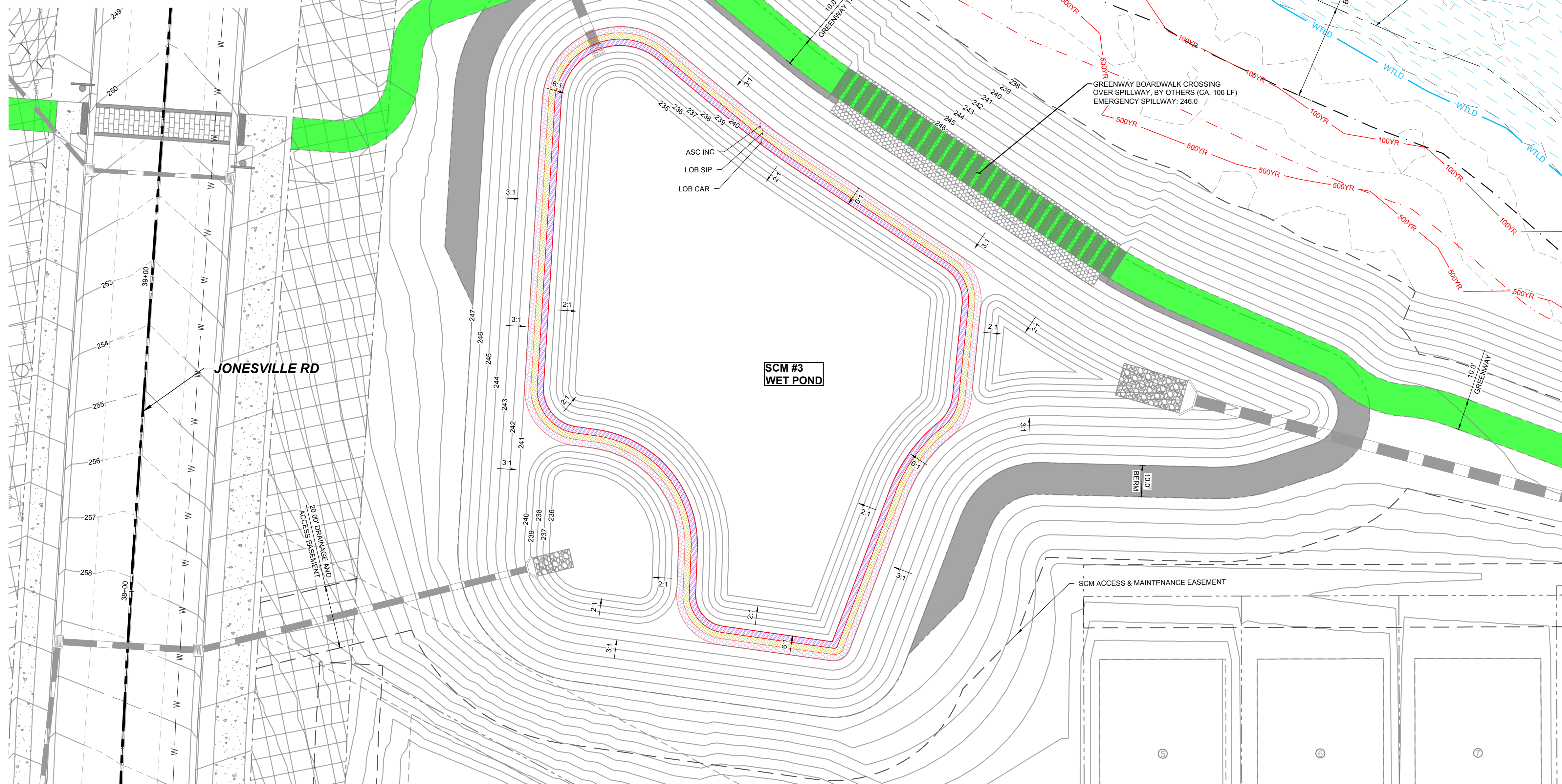
STRONG ROCK PROJECT	SCALE	DESIGNED BY	DRAWN BY	CHECKED BY
PSP-23-03	AS SHOWN	JWL	SRG	JWL

RESERVE @ MITCHELL MILL
TOWN OF ROLESVILLE, WAKE COUNTY, NORTH CAROLINA
CONSTRUCTION PLANS
PLANTING SCM #1

DRAWING SHEET
L-3.0



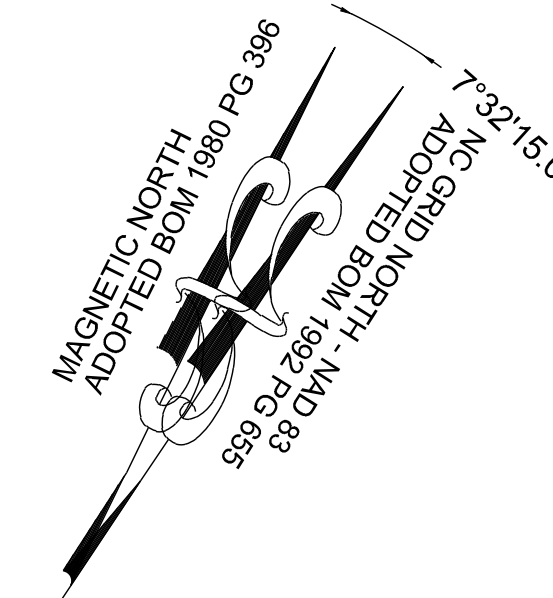
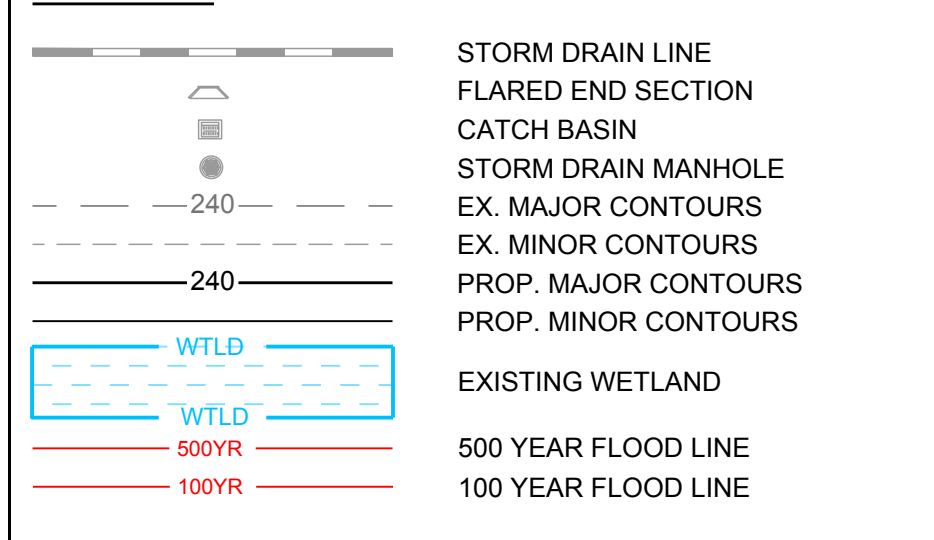
SITE KEY PLAN



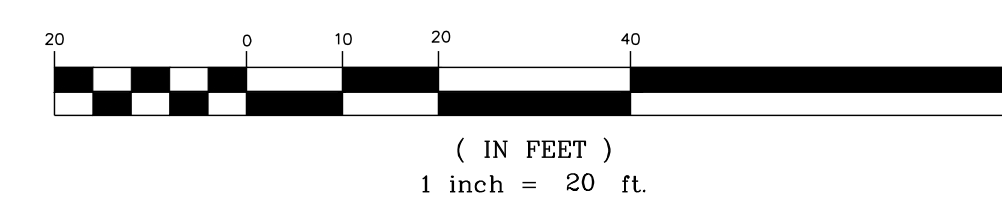
PLANT SCHEDULE SCM PLANTING

SYMBOL	CODE	QTY	BOTANICAL NAME	COMMON NAME	SIZE	CONTAINER	SPACING
LOW GROUND COVERS							
	LOB CAR	4,363	LOBELIA CARDINALIS	CARDINAL FLOWER	#SP1	POT	6" O.C.
		4,363	SUBTOTAL:				
MEDIUM GROUND COVERS							
	LOB SIP	4,472	LOBELIA SIPHILITICA	GREAT LOBELIA	#SP1	POT	6" O.C.
		4,472	SUBTOTAL:				
TALL GROUND COVERS							
	ASC INC	4,471	ASCLEPIAS INCARNATA	SWAMP MILKWEED	#SP1	POT	6" O.C.
		4,471	SUBTOTAL:				

LEGEND:




GRAPHIC SCALE



THIS PLANSET AND ANY ASSOCIATED DOCUMENTS ARE PRELIMINARY AND NOT AUTHORIZED FOR CONSTRUCTION UNTIL SIGNED, DATED, AND OFFICIALLY RELEASED FOR CONSTRUCTION BY THE ENGINEER OF RECORD.

NO.	DATE	REVISIONS	BY
01	08/04/2024	CONSTRUCTION INFRASTRUCTURE DRAWINGS CID-24-04	
02	11/07/2024	TOWN OF ROLESVILLE CID-24-04 V2	
03	02/07/2024	TOWN OF ROLESVILLE CID-24-04 V3	



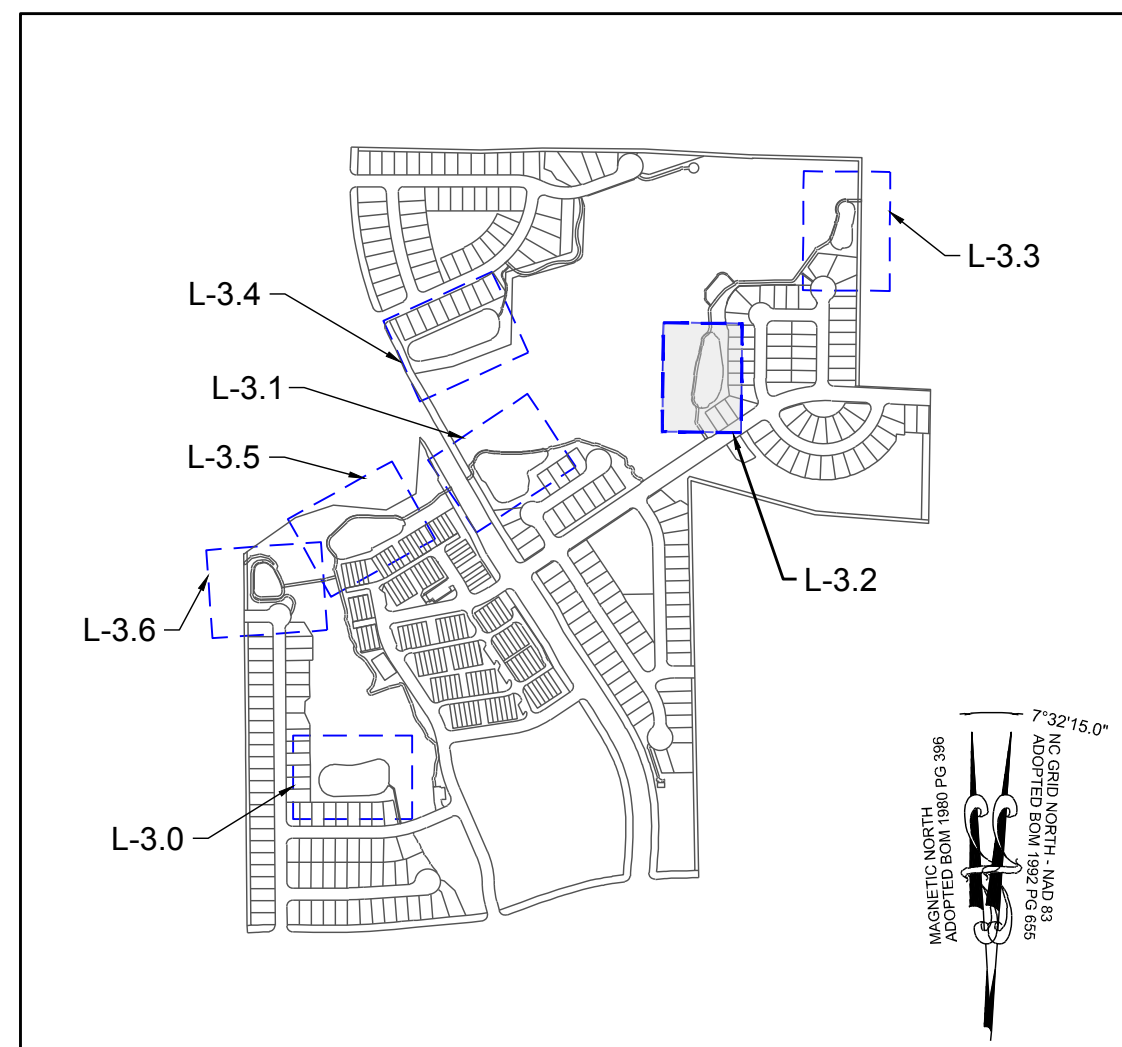
STRONGROCK
ENGINEERING GROUP

STRONG ROCK ENGINEERING GROUP, PLLC | COMPANY LICENSE # P-2166
305 CHURCH AT NORTH HILLS STREET, SUITE 1110 RALEIGH, NC 27609 | INFORMATION@STRONGROCKGROUP.COM

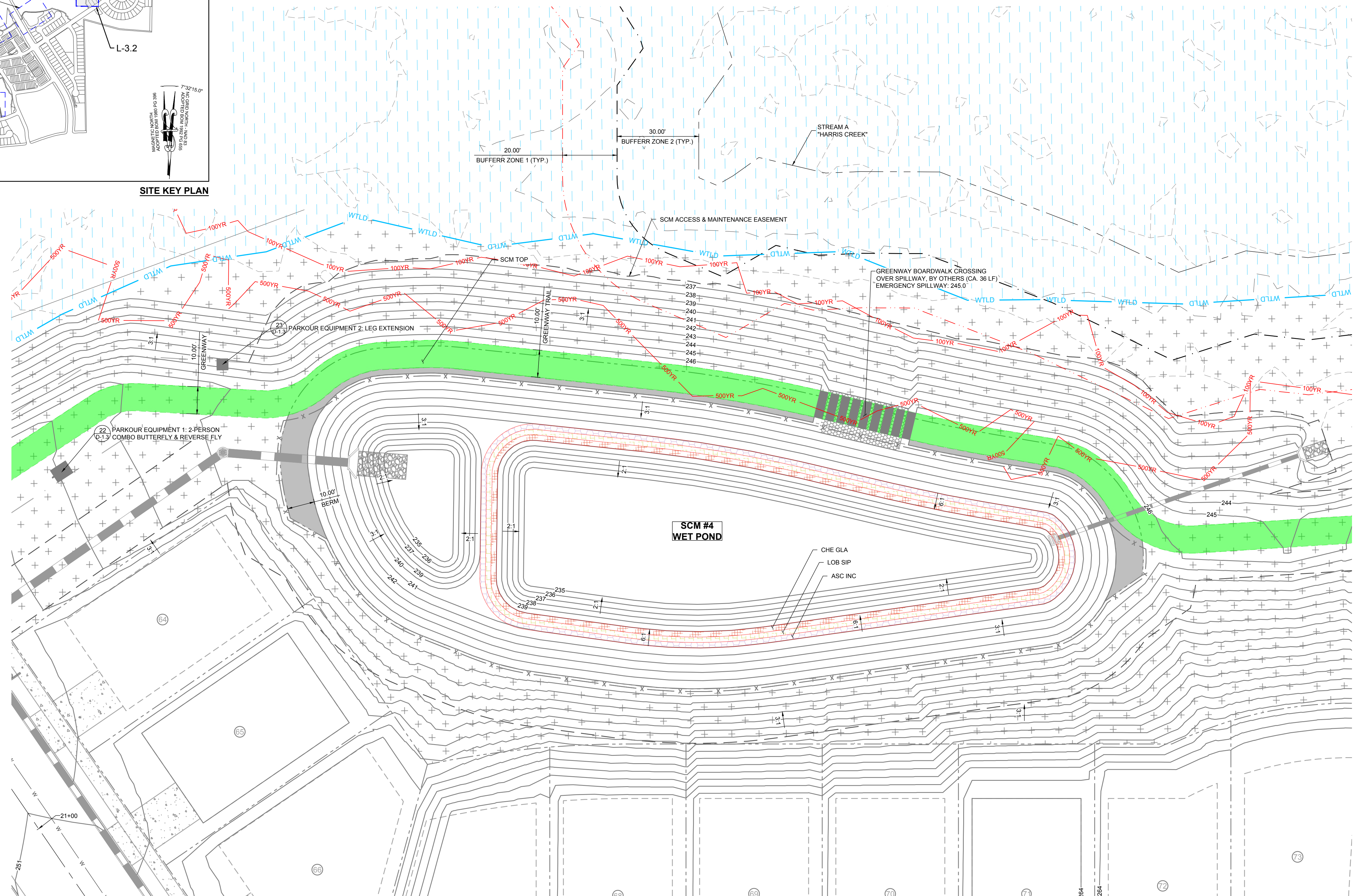
STRONG ROCK PROJECT	STRONG ROCK PROJECT
PSP-24-00	PSP-24-00
NOT FOR CONSTRUCTION	NOT FOR CONSTRUCTION
SCALE AS SHOWN	SCALE AS SHOWN
DESIGNED BY JWL	DESIGNED BY JWL
DRAWN BY SRG	DRAWN BY SRG
CHECKED BY JWL	CHECKED BY JWL

RESERVE @ MITCHELL MILL
TOWN OF ROLESVILLE, WAKE COUNTY, NORTH CAROLINA
CONSTRUCTION PLANS
PLANTING SCM #3

DRAWING SHEET
L-3.1



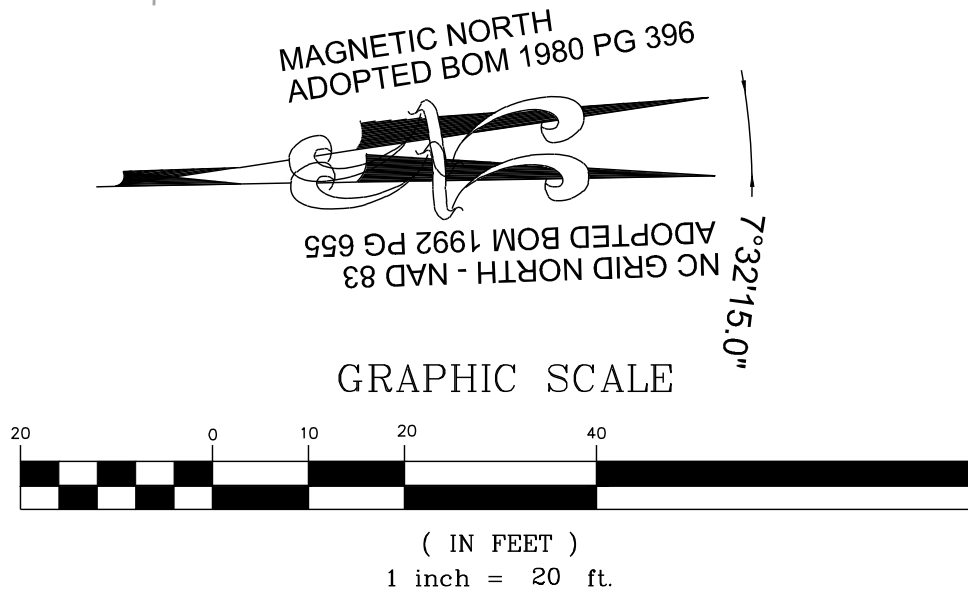
SITE KEY PLAN



SYMBOL	CODE	QTY	BOTANICAL NAME	COMMON NAME	SIZE	CONTAINER	SPACING
LOW GROUND COVERS							
	CHE GLA	3,778	CHELONE GLABRA	WHITE TURTLEHEAD	#SP1	POT	6" O.C.
		3,778	SUBTOTAL:				
MEDIUM GROUND COVERS							
	LOB SIP	3,883	LOBELIA SIPHILITICA	GREAT LOBELIA	#SP1	POT	6" O.C.
		3,883	SUBTOTAL:				
TALL GROUND COVERS							
	ASC INC	3,987	ASCLEPIAS INCARNATA	SWAMP MILKWEED	#SP1	POT	6" O.C.
		3,987	SUBTOTAL:				


LEGEND:

- STORM DRAIN LINE
- FLARED END SECTION
- CATCH BASIN
- STORM DRAIN MANHOLE
- EX. MAJOR CONTOURS
- EX. MINOR CONTOURS
- PROP. MAJOR CONTOURS
- PROP. MINOR CONTOURS
- EXISTING WETLAND
- 500 YEAR FLOOD LINE
- 100 YEAR FLOOD LINE



THIS PLANSET AND ANY ASSOCIATED DOCUMENTS ARE PRELIMINARY AND NOT AUTHORIZED FOR CONSTRUCTION UNTIL SIGNED, DATED, AND OFFICIALLY RELEASED FOR CONSTRUCTION BY THE ENGINEER OF RECORD.

NO.	DATE	REVISIONS
01	08/04/2024	CONSTRUCTION INFRASTRUCTURE DRAWINGS CID-24-04
02	11/07/2024	TOWN OF ROLESVILLE CID-24-04 V2
03	02/07/2024	TOWN OF ROLESVILLE CID-24-04 V3



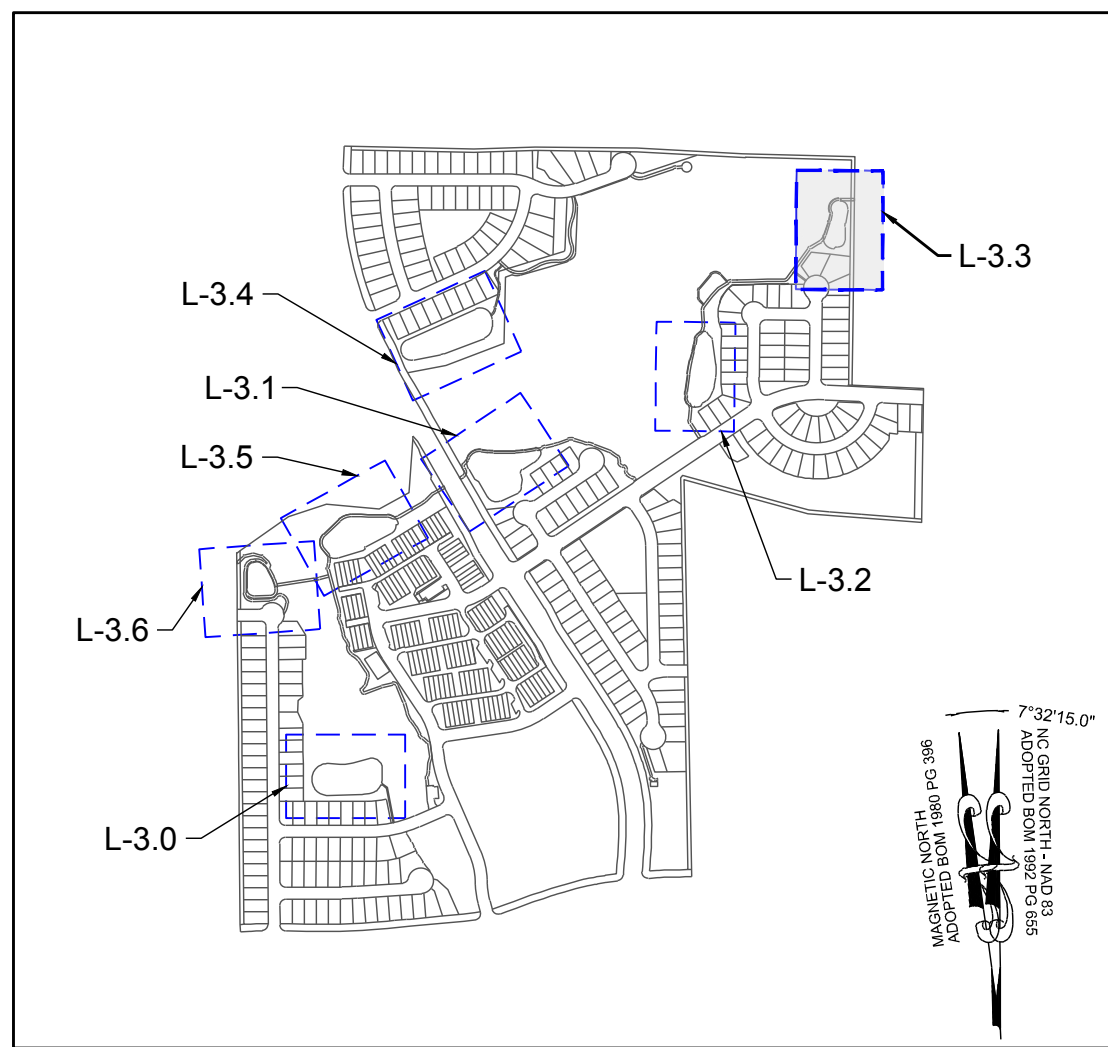
STRONGROCK
ENGINEERING GROUP

STRONG ROCK ENGINEERING GROUP, PLLC | COMPANY LICENSE # P-27166
305 CHURCH AT NORTH HILLS STREET, SUITE 1110 RALEIGH, NC 27609 | INFORMATION@STRONGROCKGROUP.COM

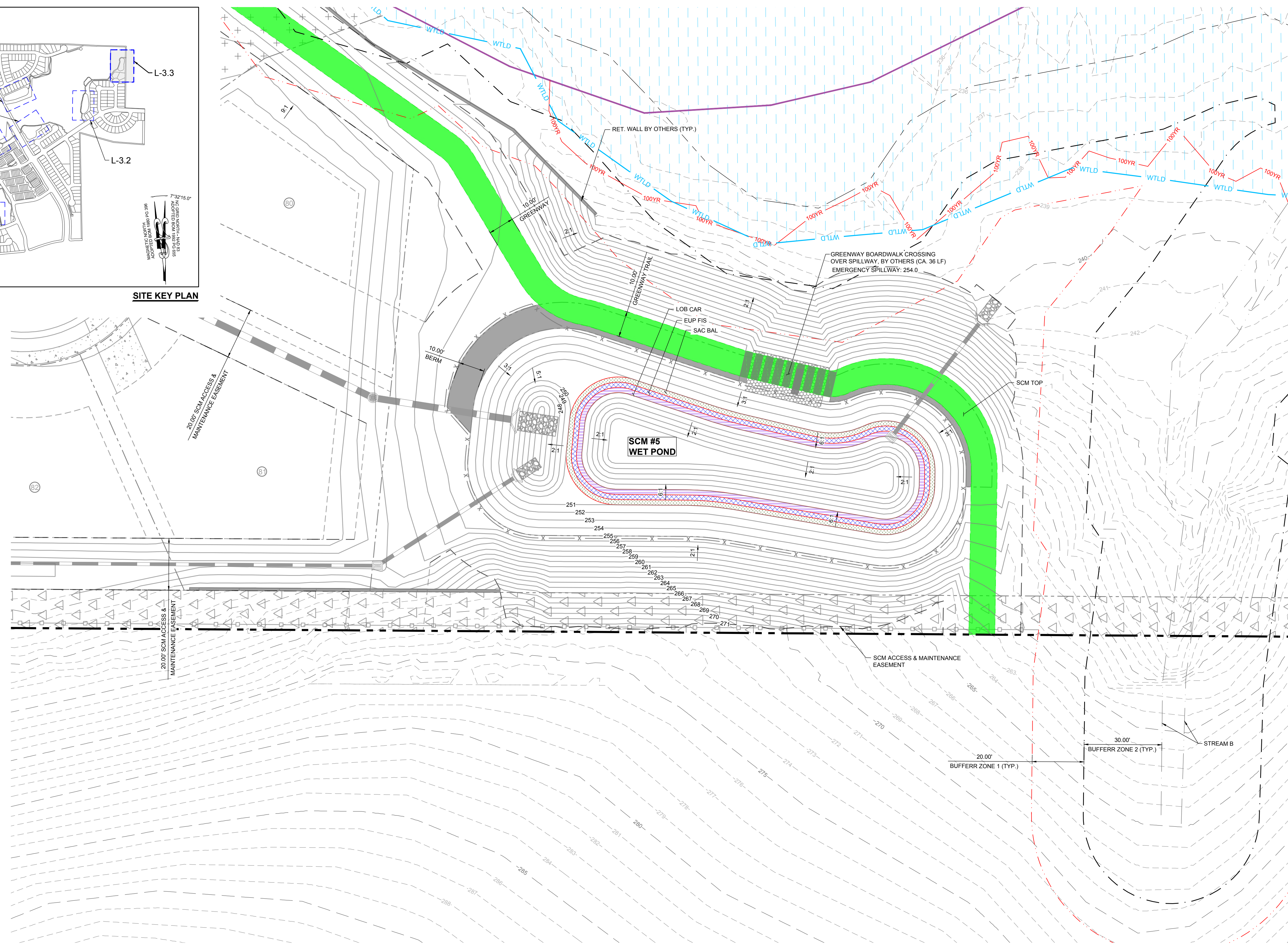
STRONG ROCK PROJECT	PSP-24-03
NOT FOR CONSTRUCTION	
SCALE	AS SHOWN
DESIGNED BY	JWL
DRAWN BY	SRG
CHECKED BY	JWL

RESERVE @ MITCHELL MILL
TOWN OF ROLESVILLE, WAKE COUNTY, NORTH CAROLINA
CONSTRUCTION PLANS
PLANTING SCM #4

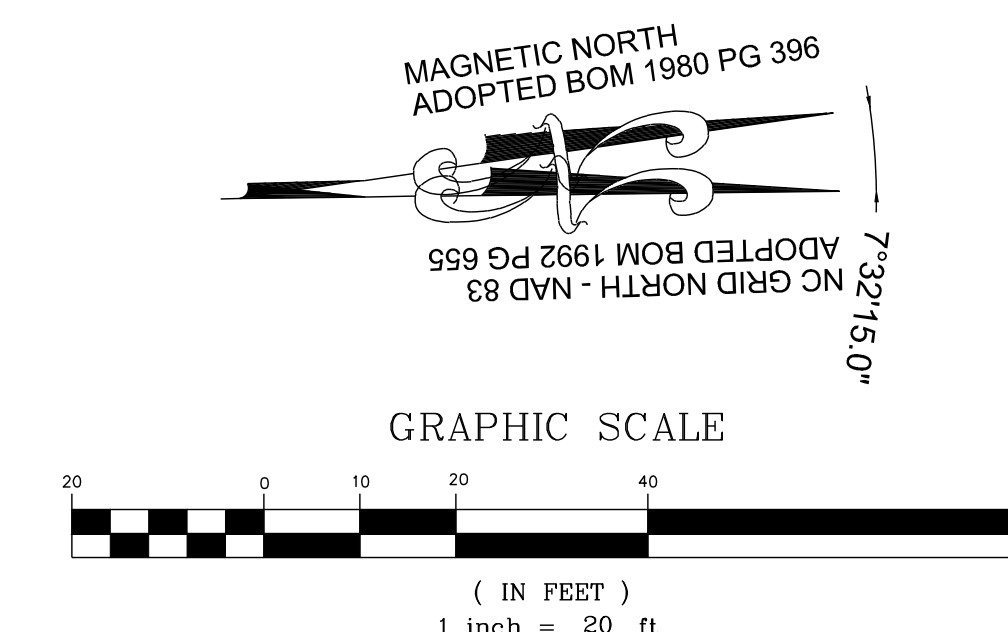
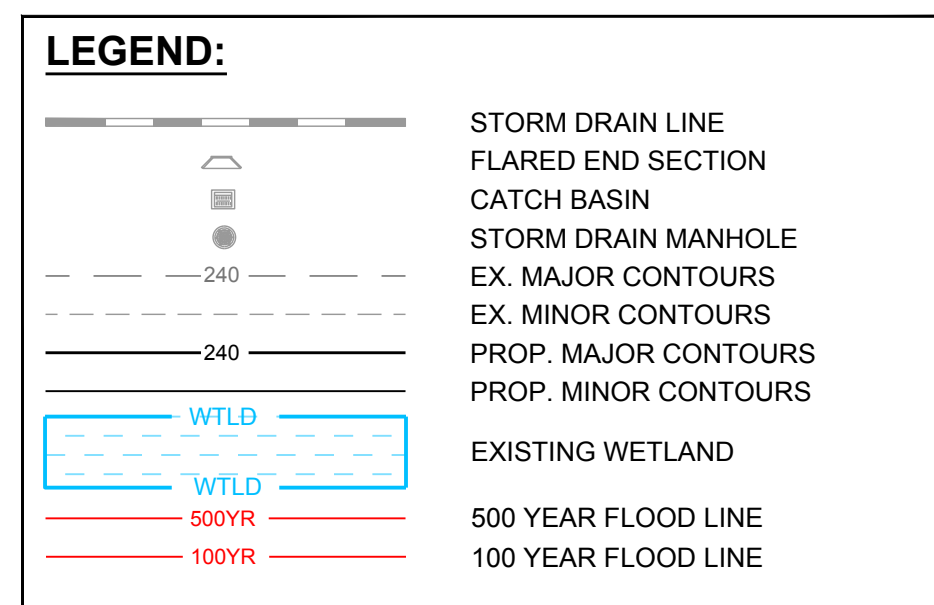
DRAWING SHEET
L-3.2



SITE KEY PLAN




PLANT SCHEDULE SCM PLANTING							
SYMBOL	CODE	QTY	BOTANICAL NAME	COMMON NAME	SIZE	CONTAINER	SPACING
LOW GROUND COVERS							
[Symbol]	LOB CAR	2,409	LOBELIA CARDINALIS	CARDINAL FLOWER	#SP1	POT	6" O.C.
		2,409	SUBTOTAL:				
MEDIUM GROUND COVERS							
[Symbol]	EUP FIS	2,514	EUPATORIADELPHUS FISTULOSUS	JOE PYE WEED	#SP1	POT	6" O.C.
		2,514	SUBTOTAL:				
TALL GROUND COVERS							
[Symbol]	SAC BAL	2,618	SACCHARUM BALDWINII	NARROW PLUMEGRASS	#SP1	POT	6" O.C.
		2,618	SUBTOTAL:				



THIS PLANSET AND ANY ASSOCIATED DOCUMENTS ARE PRELIMINARY AND NOT AUTHORIZED FOR CONSTRUCTION UNTIL SIGNED, DATED, AND OFFICIALLY RELEASED FOR CONSTRUCTION BY THE ENGINEER OF RECORD.

NO.	REVISIONS	DATE	BY
01			
02			
03			



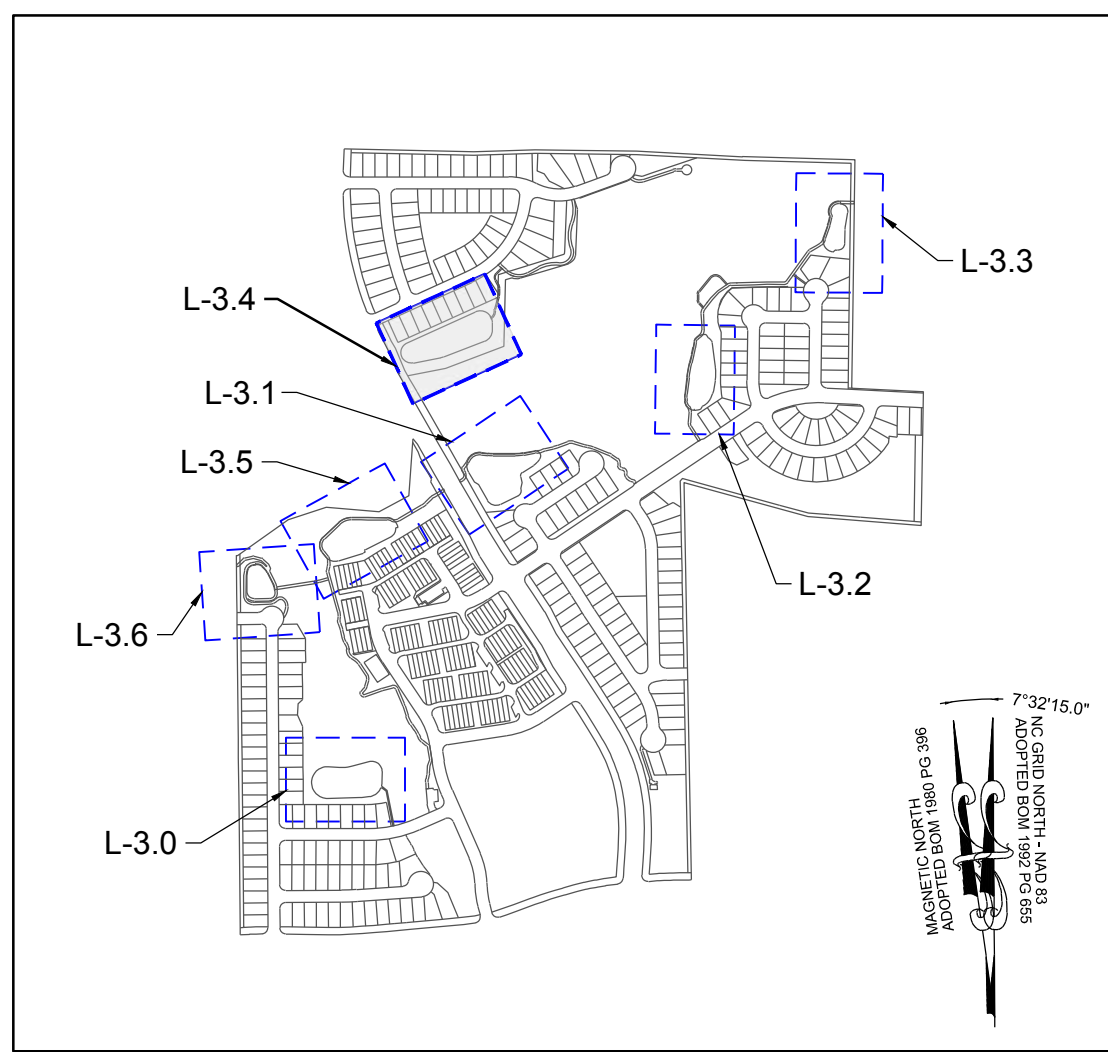
STRONGROCK
ENGINEERING GROUP

STRONG ROCK ENGINEERING GROUP, PLLC | COMPANY LICENSE # P-2166
305 CHURCH AT NORTH HILLS STREET, SUITE 1110 RALEIGH, NC 27609 | INFORMATION@STRONGROCKGROUP.COM

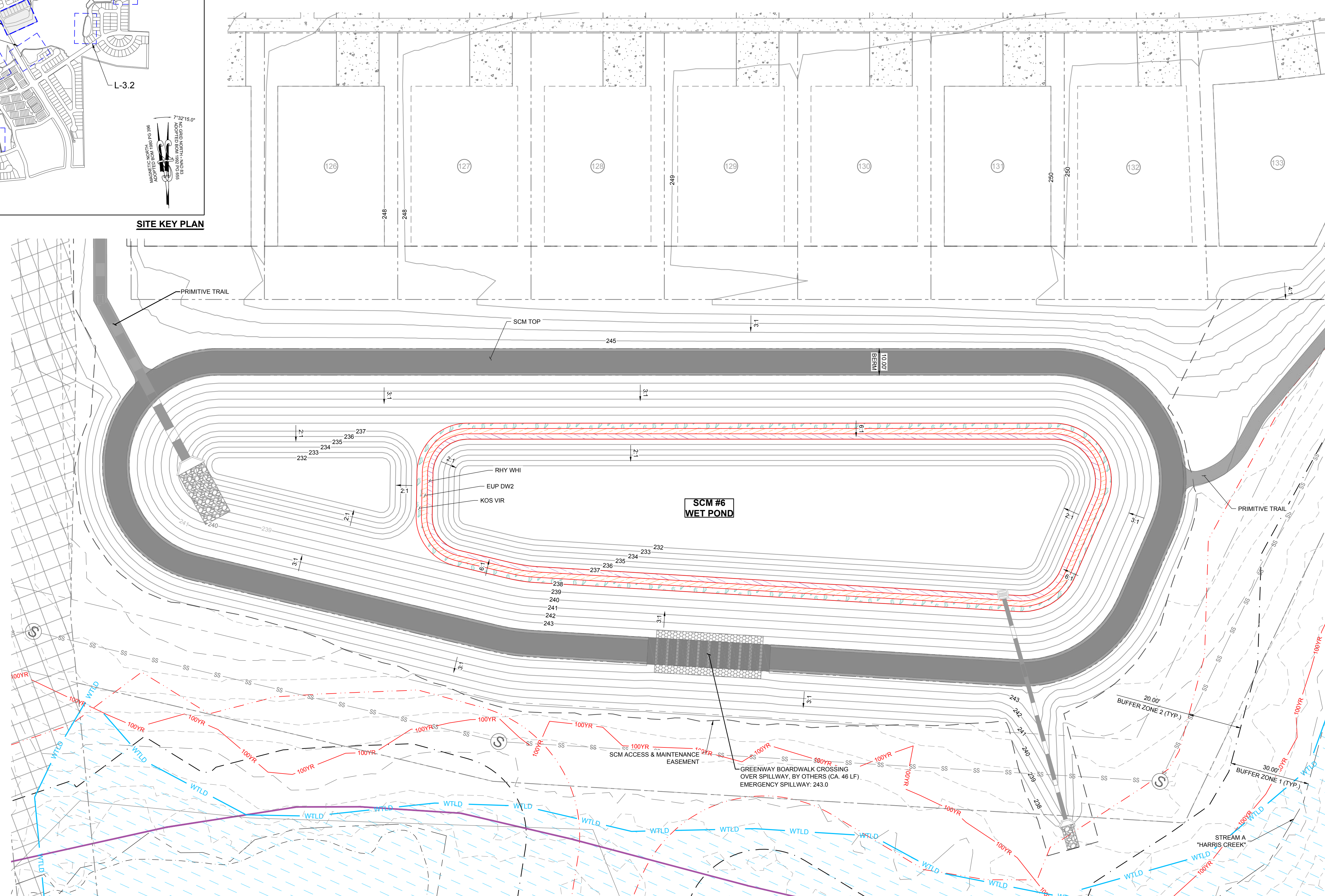
STRONG ROCK PROJECT	PSP-24-00
NOT FOR CONSTRUCTION	
SCALE	AS SHOWN
DESIGNED BY	JWL
DRAWN BY	SRG
CHECKED BY	JWL

RESERVE @ MITCHELL MILL
TOWN OF ROLESVILLE, WAKE COUNTY, NORTH CAROLINA
CONSTRUCTION PLANS
PLANTING SCM #5

DRAWING SHEET
L-3.3



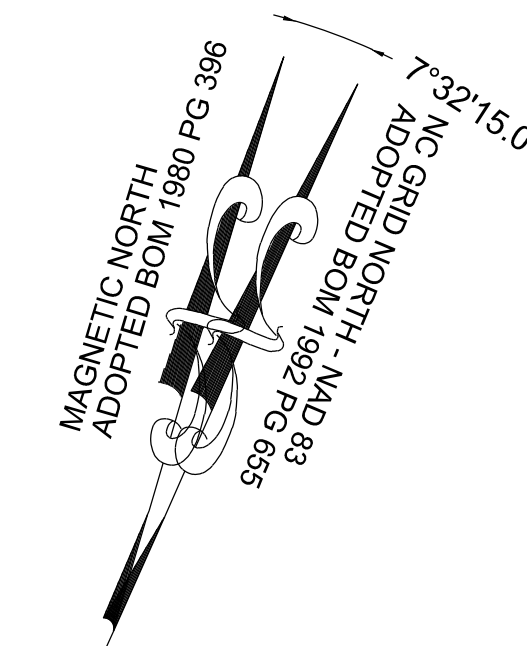
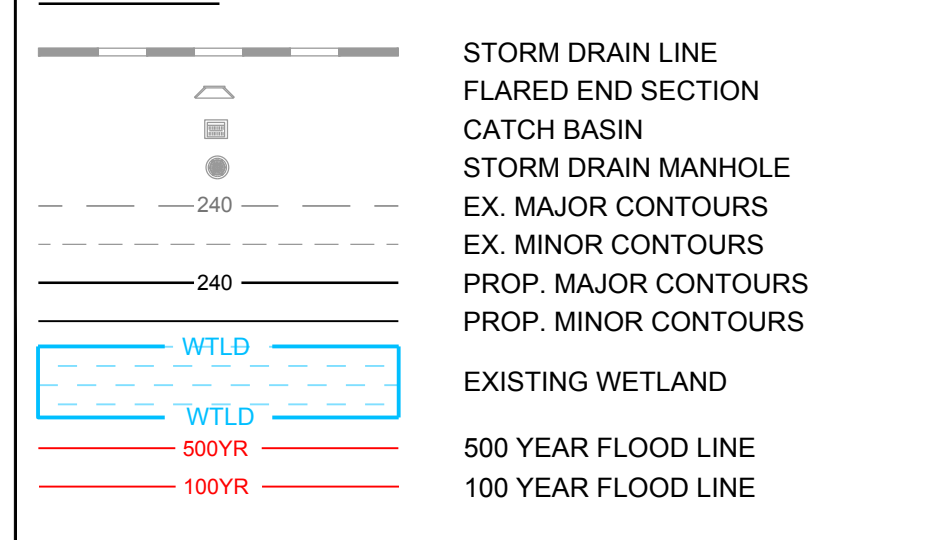
SITE KEY PLAN



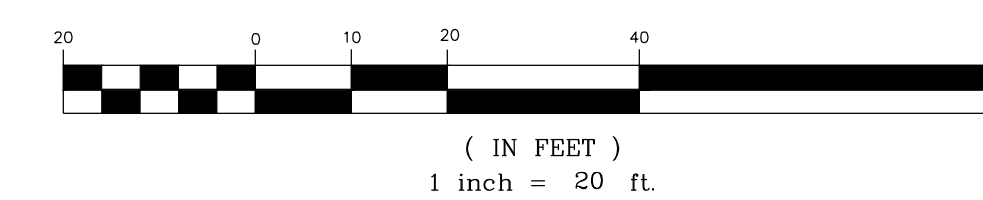
PLANT SCHEDULE SCM PLANTING

SYMBOL	CODE	QTY	BOTANICAL NAME	COMMON NAME	SIZE	CONTAINER	SPACING
LOW GROUND COVERS							
[Symbol]	RHY WHI	4,749	RHYNCHOSPORA COLORATA	WHITE-TOPPED SEDGE	#SP1	POT	6" O.C.
		4,749	SUBTOTAL:				
MEDIUM GROUND COVERS							
[Symbol]	EUP DW2	4,853	EUPATORIADELPHUS DUBIUS	DWARF JOE PYE WEED	#SP1	POT	6" O.C.
		4,853	SUBTOTAL:				
TALL GROUND COVERS							
[Symbol]	KOS VIR	4,948	KOSTELETZKYA VIRGINICA	SEASHORE MALLOW	#SP1	POT	6" O.C.
		4,948	SUBTOTAL:				

LEGEND:



GRAPHIC SCALE



THIS PLANSET AND ANY ASSOCIATED DOCUMENTS ARE PRELIMINARY AND NOT AUTHORIZED FOR CONSTRUCTION UNTIL SIGNED, DATED, AND OFFICIALLY RELEASED FOR CONSTRUCTION BY THE ENGINEER OF RECORD.

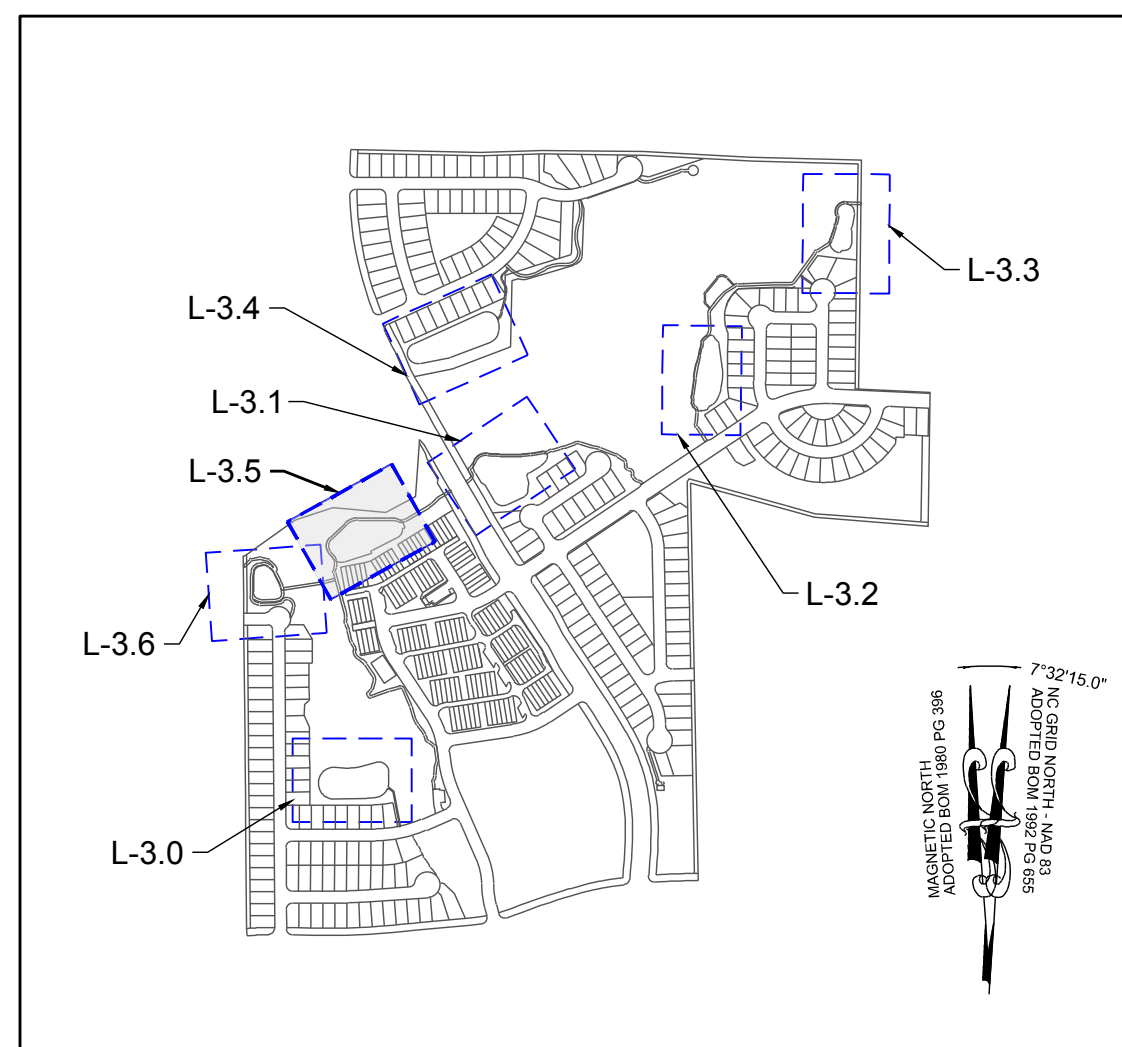
NO.	REVISIONS	DATE	BY
01			
02			
03			

STRONG ROCK PROJECT PSP-23-03 NOT FOR CONSTRUCTION SCALE AS SHOWN DESIGNED BY JWL SRG DRAWN BY JWL CHECKED BY JWL

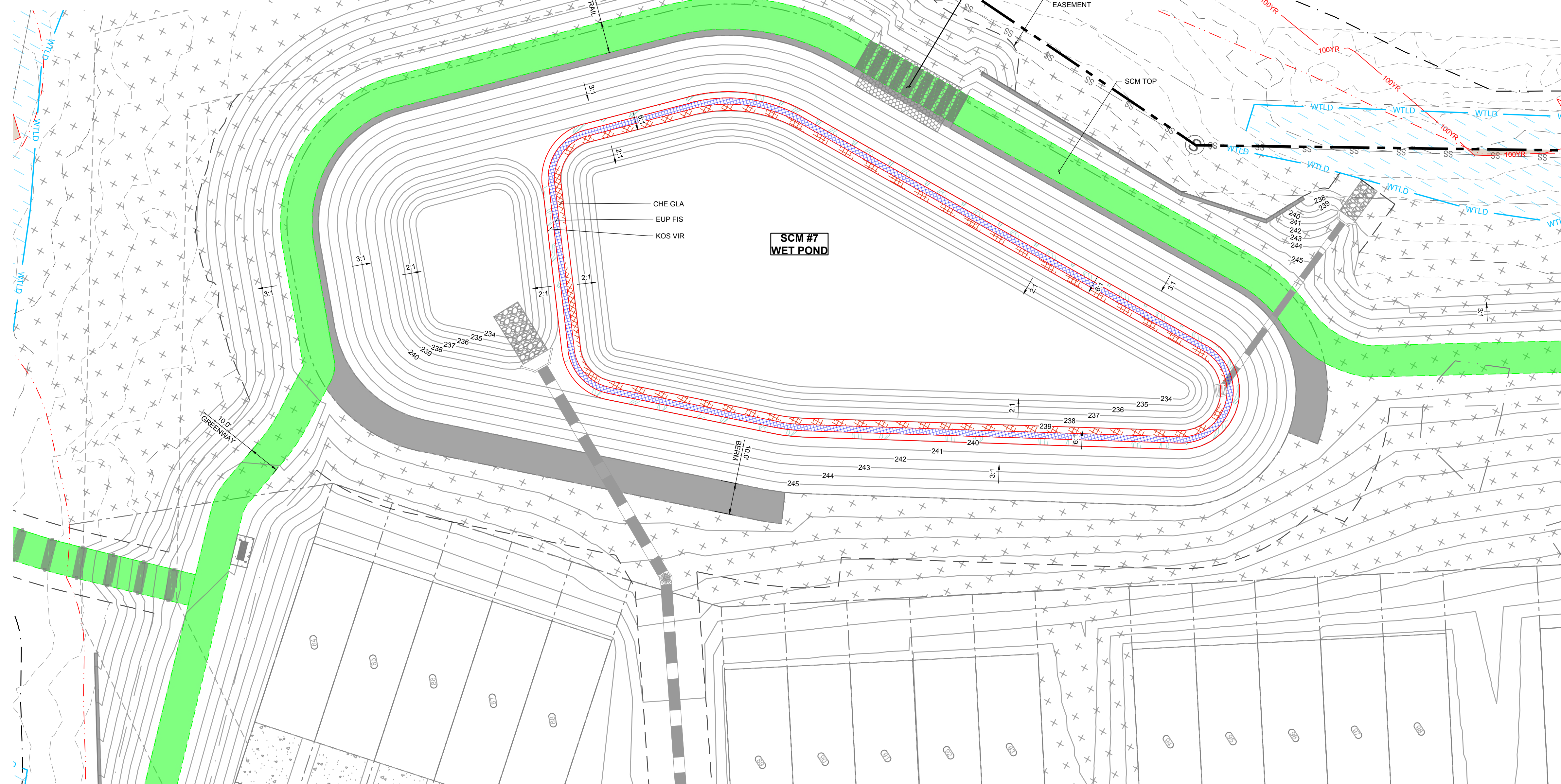
STRONG ROCK ENGINEERING GROUP
 STRONG ROCK ENGINEERING GROUP, PLLC | COMPANY LICENSE # P-2166
 305 CHURCH AT NORTH HILLS STREET, SUITE 1110 RALEIGH, NC 27609 | INFORMATION@STRONGROCKGROUP.COM

RESERVE @ MITCHELL MILL
 TOWN OF ROLESVILLE, WAKE COUNTY, NORTH CAROLINA
 CONSTRUCTION PLANS
PLANTING SCM #6

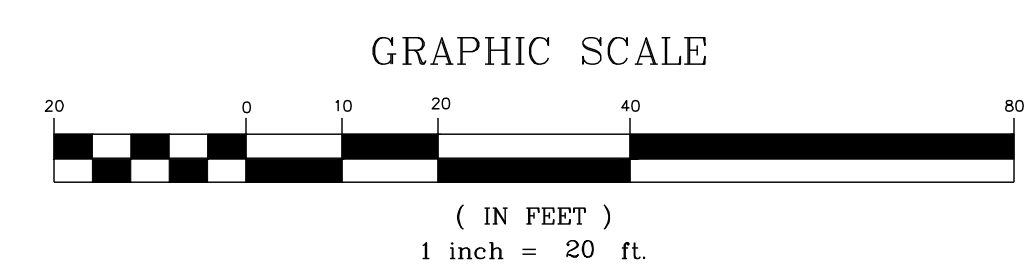
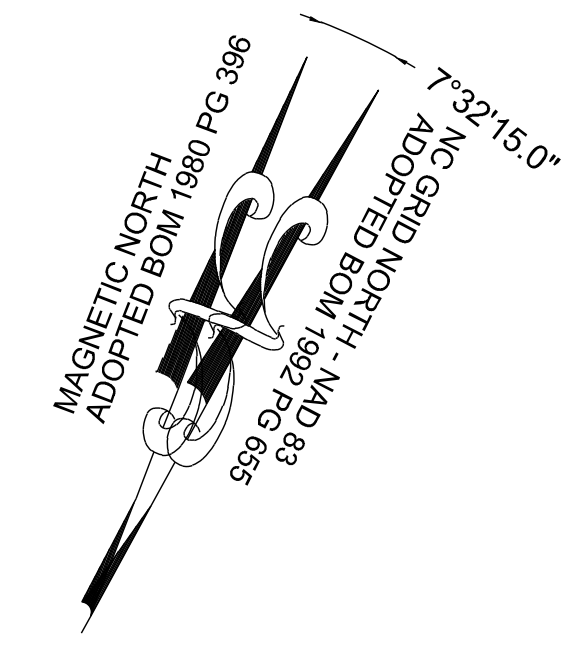
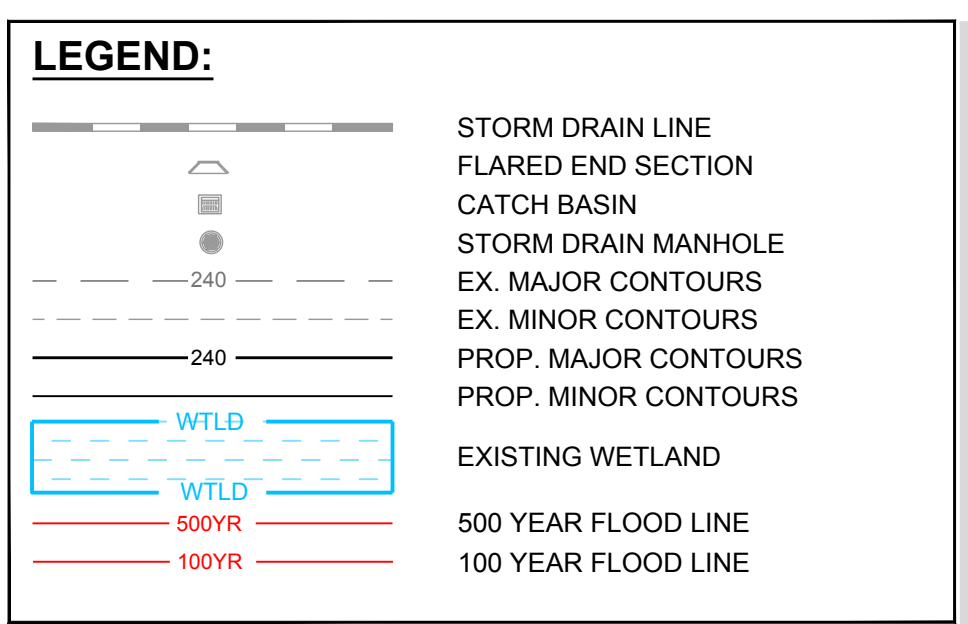
DRAWING SHEET
L-3.4



SITE KEY PLAN




PLANT SCHEDULE SCM PLANTING							
SYMBOL	CODE	QTY	BOTANICAL NAME	COMMON NAME	SIZE	CONTAINER	SPACING
LOW GROUND COVERS							
	CHE GLA	4,352	CHELONE GLABRA	WHITE TURTLEHEAD	#SP1	POT	6" O.C.
		4,352	SUBTOTAL:				
MEDIUM GROUND COVERS							
	EUP FIS	4,457	EUPATORIADELPHUS FISTULOSUS	JOE PYE WEED	#SP1	POT	6" O.C.
		4,457	SUBTOTAL:				
TALL GROUND COVERS							
	KOS VIR	4,555	KOSTELETZKYA VIRGINICA	SEASHORE MALLOW	#SP1	POT	6" O.C.
		4,555	SUBTOTAL:				



THIS PLANSET AND ANY ASSOCIATED DOCUMENTS ARE PRELIMINARY AND NOT AUTHORIZED FOR CONSTRUCTION UNTIL SIGNED, DATED, AND OFFICIALLY RELEASED FOR CONSTRUCTION BY THE ENGINEER OF RECORD.

NO.	REVISIONS	DATE	BY
01			
02			
03			



STRONGROCK
ENGINEERING GROUP

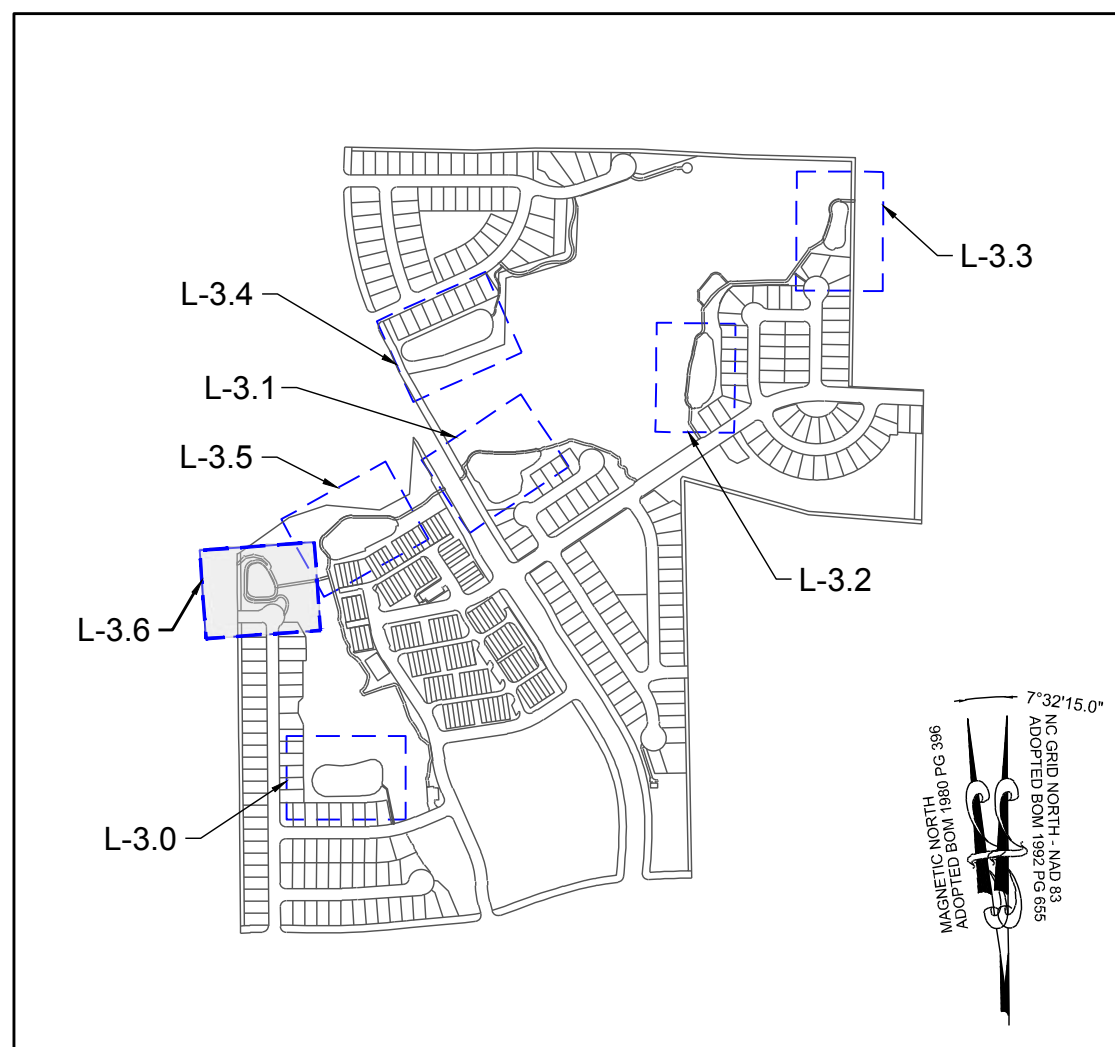
STRONG ROCK ENGINEERING GROUP, PLLC | COMPANY LICENSE # P-2166
305 CHURCH AT NORTH HILLS STREET, SUITE 1110 RALEIGH, NC 27609 | INFORMATION@STRONGROCKGROUP.COM

STRONG ROCK PROJECT P-2166	NOT FOR CONSTRUCTION	SCALE AS SHOWN	DESIGNED BY JWL	DRAWN BY SRG	CHECKED BY JWL
----------------------------	----------------------	----------------	-----------------	--------------	----------------

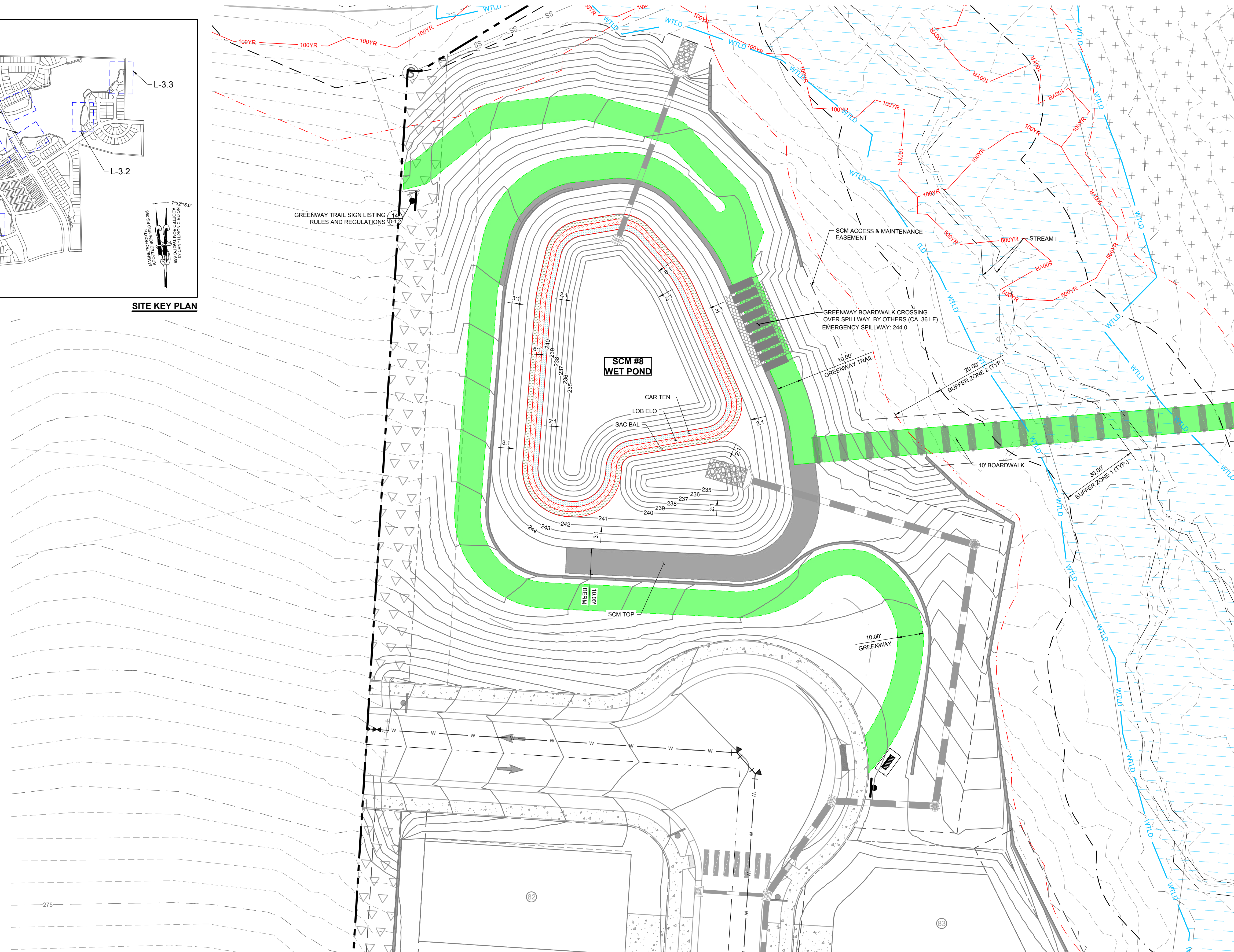
RESERVE @ MITCHELL MILL
TOWN OF ROLESVILLE, WAKE COUNTY, NORTH CAROLINA
CONSTRUCTION PLANS
PLANTING SCM #7

DRAWING SHEET
L-3.5

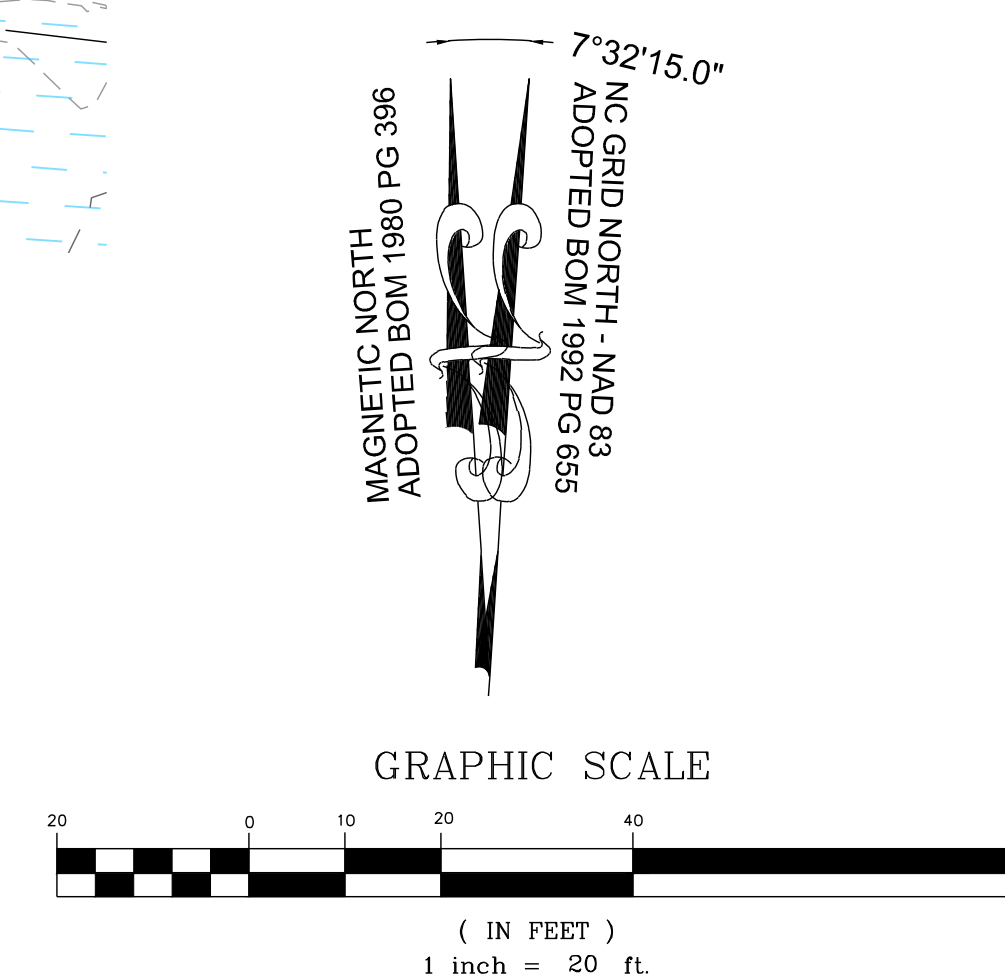
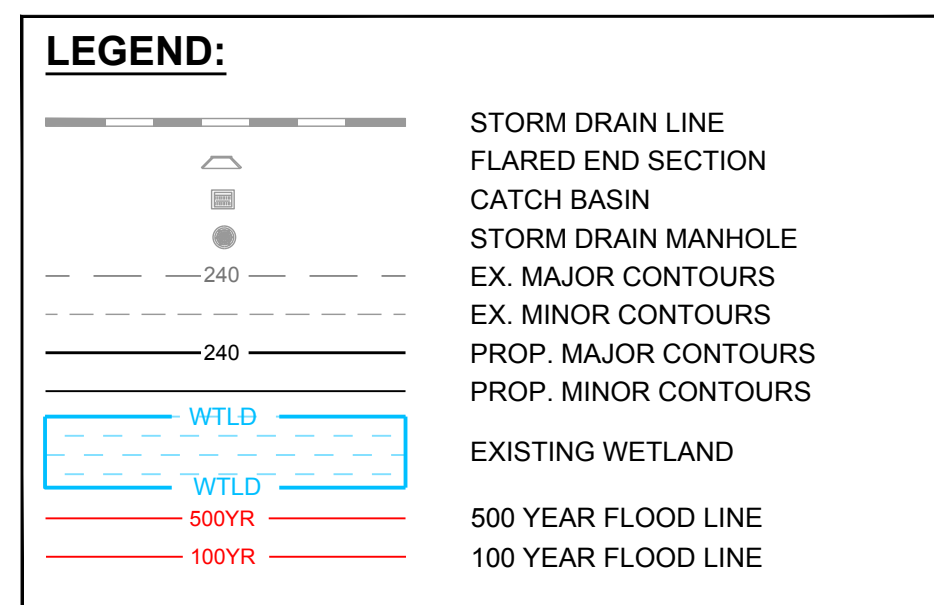
152 OF 201



SITE KEY PLAN




PLANT SCHEDULE SCM PLANTING							
SYMBOL	CODE	QTY	BOTANICAL NAME	COMMON NAME	SIZE	CONTAINER	SPACING
LOW GROUND COVERS							
	CAR TEN	2,479	CAREX TENERA	QUILL SEDGE	#SP1	POT	6" O.C.
		2,479	SUBTOTAL:				
MEDIUM GROUND COVERS							
	LOB ELO	2,584	LOBELIA ELONGATA	LONGLEAF LOBELIA	#SP1	POT	6" O.C.
		2,584	SUBTOTAL:				
TALL GROUND COVERS							
	SAC BAL	2,689	SACCHARUM BALDWINII	NARROW PLUMEGRASS	#SP1	POT	6" O.C.
		2,689	SUBTOTAL:				



THIS PLANSET AND ANY ASSOCIATED DOCUMENTS ARE PRELIMINARY AND NOT AUTHORIZED FOR CONSTRUCTION UNTIL SIGNED, DATED, AND OFFICIALLY RELEASED FOR CONSTRUCTION BY THE ENGINEER OF RECORD.

NO.	REVISIONS	DATE	BY
01			
02			
03			



STRONGROCK
ENGINEERING GROUP
STRONG ROCK ENGINEERING GROUP, PLLC | COMPANY LICENSE # P-2166
305 CHURCH AT NORTH HILLS STREET, SUITE 1110 RALEIGH, NC 27609 | INFORMATION@STRONGROCKGROUP.COM

STRONG ROCK PROJECT	DESIGNED BY	DRAWN BY	CHECKED BY
PSP-25-03	JWL	SRG	JWL

RESERVE @ MITCHELL MILL
TOWN OF ROLESVILLE, WAKE COUNTY, NORTH CAROLINA
CONSTRUCTION PLANS
PLANTING SCM #8

DRAWING SHEET
L-3.6