

30' STREET YARD BUFFER

**NOTES:**  
SEE SHEET C-3.0 FOR ADJACENT PROPERTY DETAILS

**LANDSCAPING NOTES:**  
1. BUFFERS SHALL BE PLATTED AS SEPARATE TRACTS TO BE OWNED AND MAINTAINED BY THE HOA OR SIMILAR ENTITY.  
2. OPEN SPACE RECORDED AS A CONSERVATION EASEMENT SHALL BE INDICATED ON ALL DEVELOPMENT APPROVALS.

**TOWNHOME NOTES:**  
STATES INTERNAL TOWNHOME DRIVEWAYS ARE PRIVATE EASEMENTS AS PER CITY OF RALEIGH PUBLIC UTILITIES DEPARTMENT.


**PLANT SCHEDULE**

| SYMBOL                   | CODE    | QTY        | BOTANICAL NAME                             | COMMON NAME                        | HEIGHT  | CONTAINER | CALIPER | MIN. SPACING |
|--------------------------|---------|------------|--|------------------------------------|---------|-----------|---------|--------------|
| <b>STREET TREES</b>      |         |            |  |                                    |         |           |         |              |
|                          | ACE FLD | 51         | ACER FLORIDANUM                            | SOUTHERN SUGAR MAPLE               | 12' HT. | B&B       | 3.0"    | 40' OC       |
|                          | ACE SCR | 57         | ACER X FREEMANI 'SCARSEN'                  | SCARLET SENTINEL® RED MAPLE        | 12' HT. | B&B       | 3.0"    | 40' OC       |
|                          | CAR FST | 20         | CARPINUS BETULUS 'FASTIGIATA'              | UPRIGHT EUROPEAN HORNBEAM          | 12' HT. | B&B       | 3.0"    | 40' OC       |
|                          | CLA LUT | 39         | CLADRASTIS LUTEA                           | AMERICAN YELLOWWOOD                | 12' HT. | B&B       | 3.0"    | 40' OC       |
|                          | GIN AUT | 28         | GINKGO BILOBA 'AUTUMN GOLD'                | AUTUMN GOLD MAIDENHAIR TREE        | 12' HT. | B&B       | 3.0"    | 40' OC       |
|                          | GLE TTI | 37         | GLEDITSIA TRIACANTHOS F. INERMIS           | THORNLESS HONEY LOCUST             | 12' HT. | B&B       | 3.0"    | 40' OC       |
|                          | NYS SYL | 40         | NYSSA SYLVATICA                            | TUPELO                             | 12' HT. | B&B       | 3.0"    | 40' OC       |
|                          | PIS SAR | 43         | PISTACIA CHINENSIS 'SARAH'S RADIANCE'      | SARAH'S RADIANCE CHINESE PISTACHE  | 12' HT. | B&B       | 3.0"    | 40' OC       |
|                          | PLA OCC | 25         | PLATANUS OCCIDENTALIS                      | AMERICAN SYCAMORE                  | 12' HT. | B&B       | 3.0"    | 40' OC       |
|                          | QUE CEN | 45         | QUERCUS BICOLOR 'BONNIE AND MIKE'          | BEACON® OAK                        | 12' HT. | B&B       | 3.0"    | 40' OC       |
|                          | QUE UIY | 27         | QUERCUS HEMISPHERICA 'QHMT'                | AVALYN™ LAUREL OAK                 | 12' HT. | B&B       | 3.0"    | 40' OC       |
|                          | QUE SHU | 46         | QUERCUS SHUMARDII                          | SHUMARD OAK                        | 12' HT. | B&B       | 3.0"    | 40' OC       |
|                          | TIL AME | 54         | TILIA AMERICANA                            | AMERICAN LINDEN                    | 12' HT. | B&B       | 3.0"    | 40' OC       |
| <b>SUBTOTAL:</b>         |         | <b>512</b> |  |                                    |         |           |         |              |
| <b>UNDERSTORY BUFFER</b> |         |            |  |                                    |         |           |         |              |
|                          | AME LKG | 49         | AMELANCHIER LAEVIS                         | ALLEGHENY SERVICEBERRY MULTI-TRUNK | 8' HT.  | B&B       | 3.0"    | MULTI STEM   |
|                          | CAR OCR | 62         | CARPINUS CAROLINIANA 'ORANGE CRUSH'        | ORANGE CRUSH AMERICAN HORNBEAM     | 7' HT.  | B&B       | 3.0"    | MULTI STEM   |
|                          | CHI VIR | 50         | CHIONANTHUS VIRGINICUS                     | WHITE FRINGETREE                   | 6' HT.  | B&B       | 3.0"    | MULTI STEM   |
|                          | LAG PXC | 15         | LAGERSTROEMIA INDICA X FAURIEI 'APALACHEE' | APALACHEE CRAPE MYRTLE             | 6' HT.  | B&B       | 3.0"    | MULTI STEM   |
|                          | LAG OTN | 62         | LAGERSTROEMIA INDICA X FAURIEI 'COMANCHE'  | COMANCHE CRAPE MYRTLE              | 6' HT.  | B&B       | 3.0"    | MULTI STEM   |
|                          | LAG TON | 16         | LAGERSTROEMIA INDICA X FAURIEI 'TONTON'    | TONTON CRAPE MYRTLE MULTI-TRUNK    | 6' HT.  | B&B       | 3.0"    | MULTI STEM   |
| <b>SUBTOTAL:</b>         |         | <b>254</b> |  |                                    |         |           |         |              |

| SYMBOL           | CODE    | QTY         | BOTANICAL NAME                                  | COMMON NAME                     | SIZE   | CONTAINER | SPACING  | DETAIL |
|------------------|---------|-------------|---|---------------------------------|--------|-----------|----------|--------|
|                  | ILE CON | 475         | ACER FLORIDANUM                                 | CONVEX-LEAVED JAPANESE HOLLY    | 2' HT. | POT       | 48' O.C. |        |
|                  | LOR 'C  | 512         | LOROPETALUM CHINENSE RUBRUM 'CAROLINA MIDNIGHT' | CAROLINA MIDNIGHT FRINGE FLOWER | 2' HT. | POT       | 48' O.C. |        |
|                  | PRU CSL | 499         | PRUNUS LUSITANICA 'ANGUSTIFLOLIA'               | PORTUGAL LAUREL                 | 3 GAL. | POT       | 48' O.C. |        |
| <b>SUBTOTAL:</b> |         | <b>1486</b> |   |                                 |        |           |          |        |



| NO. | REVISIONS | DATE | BY |
|-----|-----------|------|----|
|     |           |      |    |



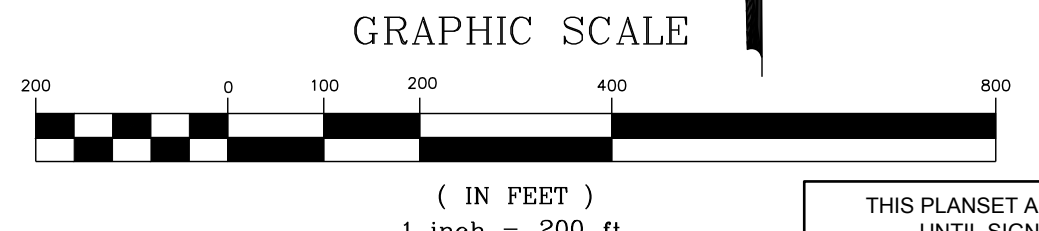
**STRONGROCK**  
ENGINEERING GROUP

STRONG ROCK ENGINEERING GROUP, PLLC | COMPANY LICENSE # P-2166  
305 CHURCH AT NORTH HILLS STREET, SUITE 1110 RALEIGH, NC 27609 | INFORMATION@STRONGROCKGROUP.COM

|                                |                      |                |     |     |     |
|--------------------------------|----------------------|----------------|-----|-----|-----|
| STRONG ROCK PROJECT P-SP-24-03 | NOT FOR CONSTRUCTION | SCALE AS SHOWN | JWL | SRG | JWL |
| DESIGNED BY                    | DRAWN BY             | CHECKED BY     |     |     |     |

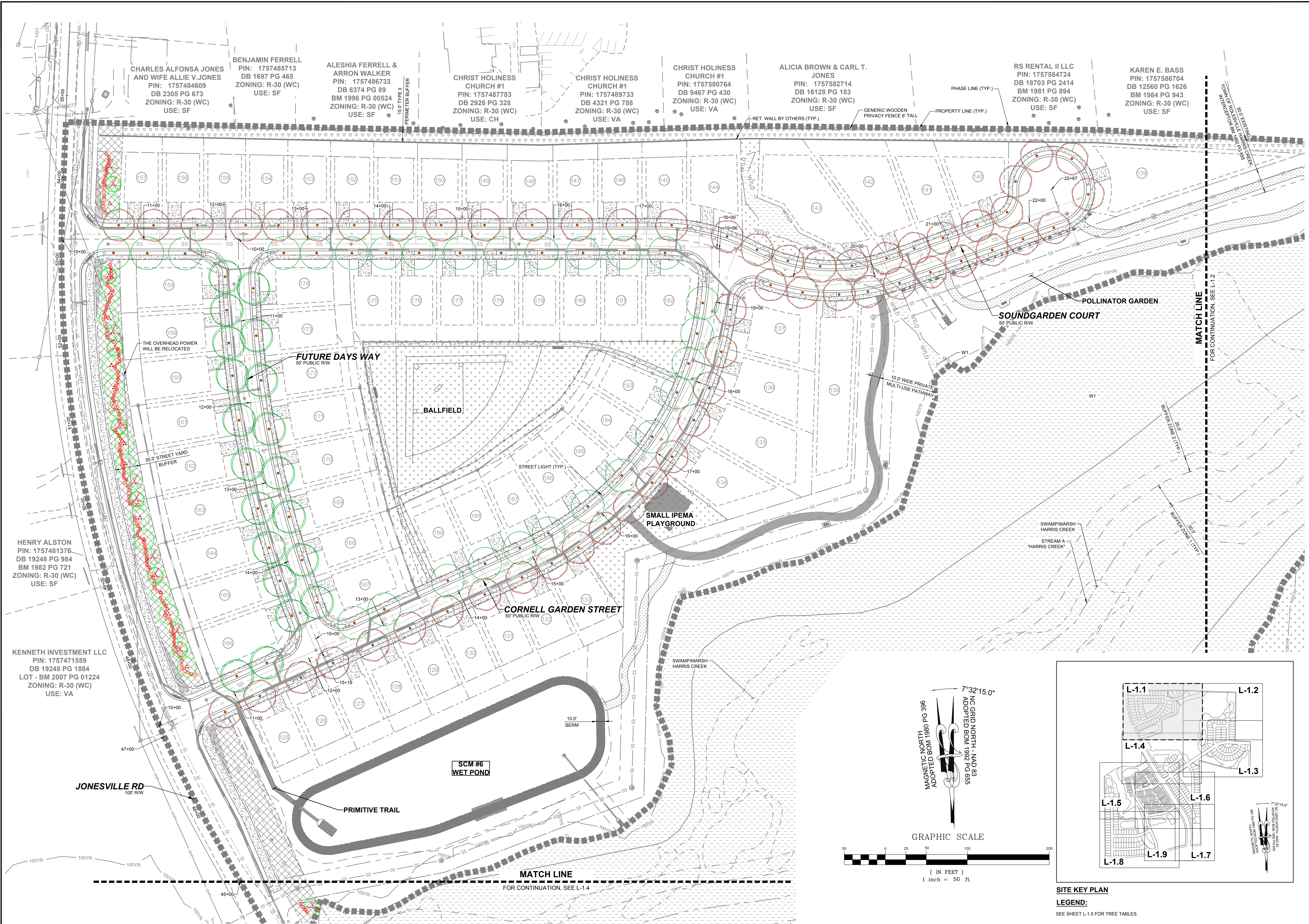
RESERVE @ MITCHELL MILL  
TOWN OF ROLESVILLE, WAKE COUNTY, NORTH CAROLINA  
CONSTRUCTION PLANS  
OVERALL LANDSCAPE PLAN

DRAWING SHEET  
**L-1.0**



THIS PLANSET AND ANY ASSOCIATED DOCUMENTS ARE PRELIMINARY AND NOT AUTHORIZED FOR CONSTRUCTION UNTIL SIGNED, DATED, AND OFFICIALLY RELEASED FOR CONSTRUCTION BY THE ENGINEER OF RECORD.





CHARLES ALFONSA JONES AND WIFE ALLIE V. JONES  
PIN: 1757484609  
DB 2305 PG 673  
ZONING: R-30 (WC)  
USE: SF

BENJAMIN FERRELL  
PIN: 1757485713  
DB 1697 PG 465  
ZONING: R-30 (WC)  
USE: SF

ALESHIA FERRELL & ARRON WALKER  
PIN: 1757486733  
DB 6374 PG 89  
BM 1996 PG 00524  
ZONING: R-30 (WC)  
USE: SF

CHRIST HOLINESS CHURCH #1  
PIN: 1757487783  
DB 2928 PG 328  
ZONING: R-30 (WC)  
USE: CH

CHRIST HOLINESS CHURCH #1  
PIN: 1757489733  
DB 4321 PG 788  
ZONING: R-30 (WC)  
USE: VA

CHRIST HOLINESS CHURCH #1  
PIN: 1757580764  
DB 9467 PG 430  
ZONING: R-30 (WC)  
USE: VA

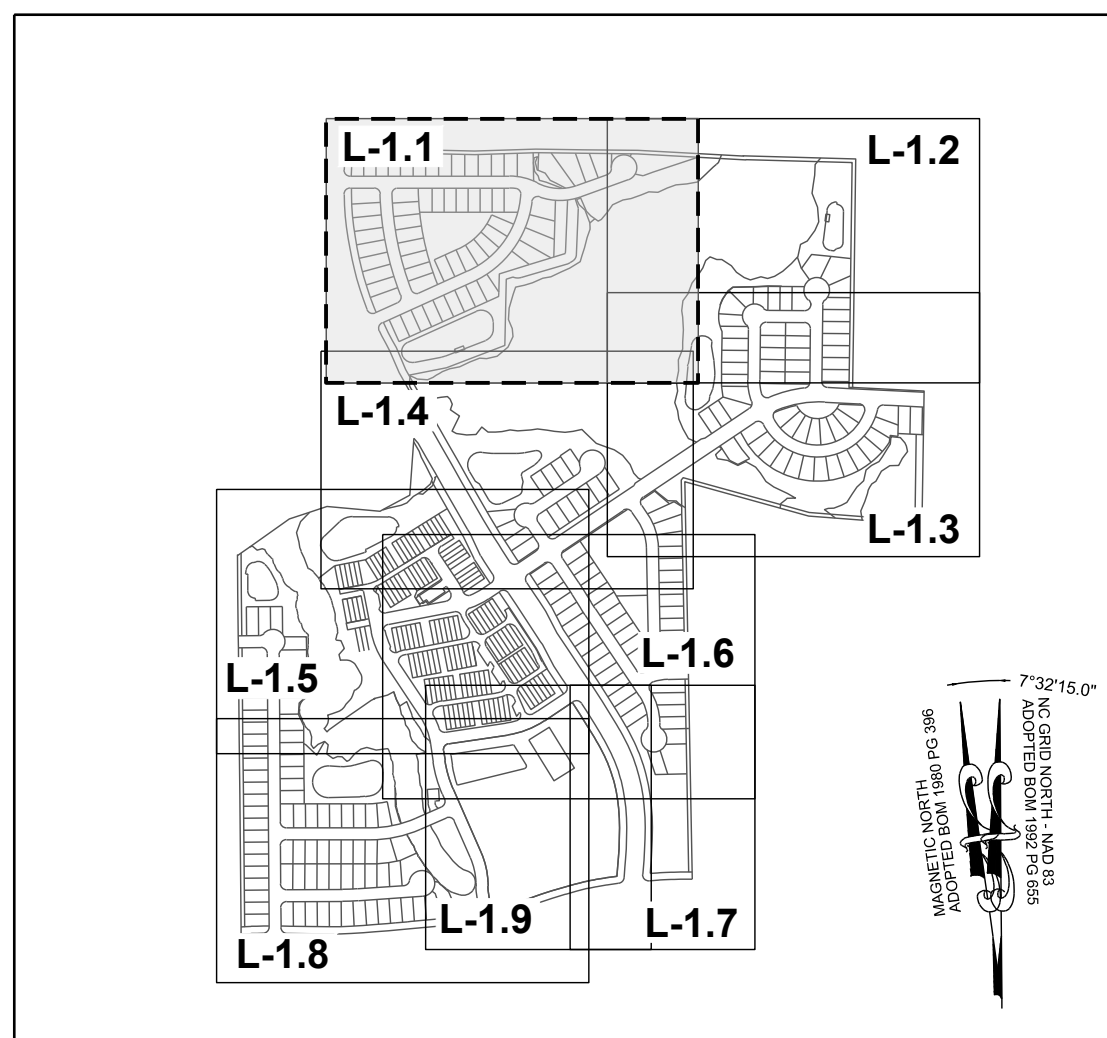
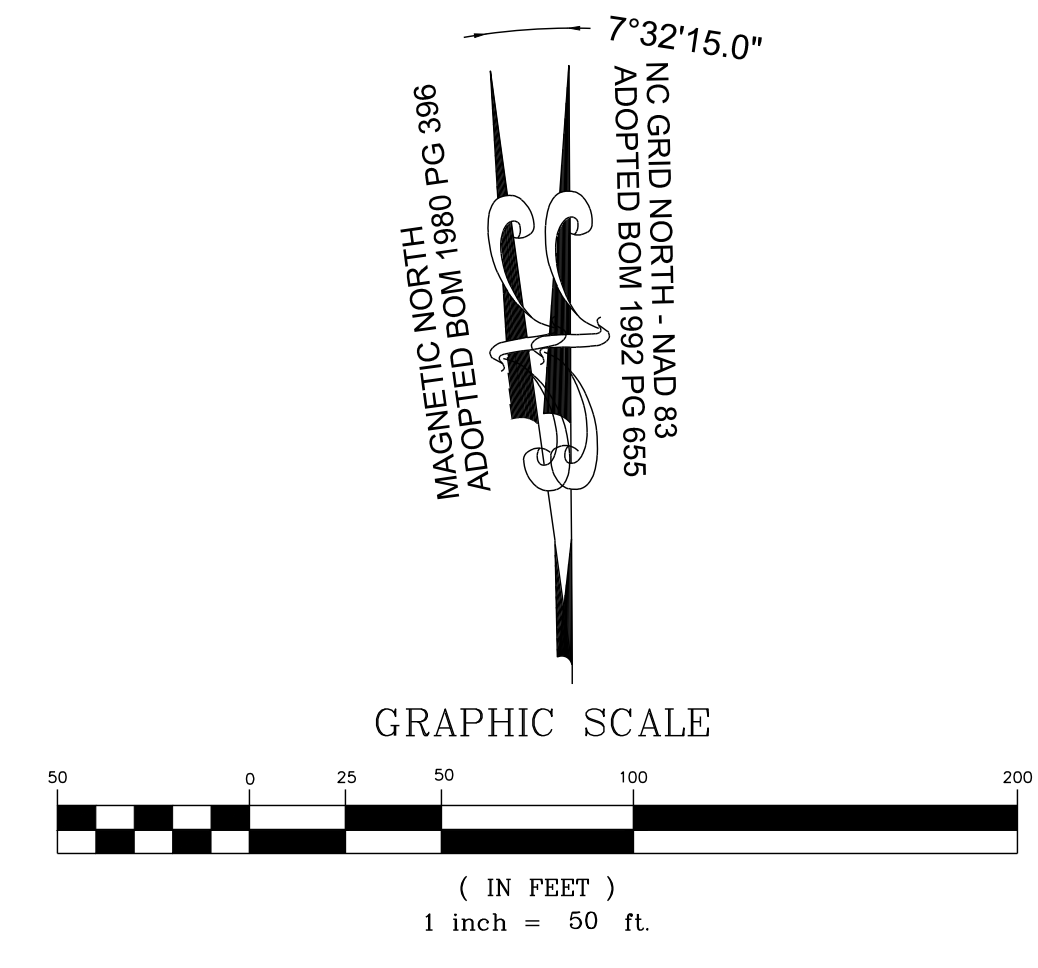
ALICIA BROWN & CARL T. JONES  
PIN: 1757582714  
DB 16128 PG 183  
ZONING: R-30 (WC)  
USE: SF

RS RENTAL II LLC  
PIN: 1757584724  
DB 18703 PG 2414  
BM 1981 PG 894  
ZONING: R-30 (WC)  
USE: SF


KAREN E. BASS  
PIN: 1757586704  
DB 12560 PG 1626  
BM 1984 PG 943  
ZONING: R-30 (WC)  
USE: SF

HENRY ALSTON  
PIN: 1757481376  
DB 19248 PG 984  
BM 1982 PG 721  
ZONING: R-30 (WC)  
USE: SF

KENNETH INVESTMENT LLC  
PIN: 1757471559  
DB 19248 PG 1884  
LOT - BM 2007 PG 01224  
ZONING: R-30 (WC)  
USE: VA



| NO. | REVISIONS | DATE | BY |
|-----|-----------|------|----|
|     |           |      |    |
|     |           |      |    |
|     |           |      |    |
|     |           |      |    |



**STRONGROCK**  
ENGINEERING GROUP

STRONG ROCK ENGINEERING GROUP, PLLC | COMPANY LICENSE # P-2166  
305 CHURCH AT NORTH HILLS STREET, SUITE 1110 RALEIGH, NC 27609 | INFORMATION@STRONGROCKGROUP.COM

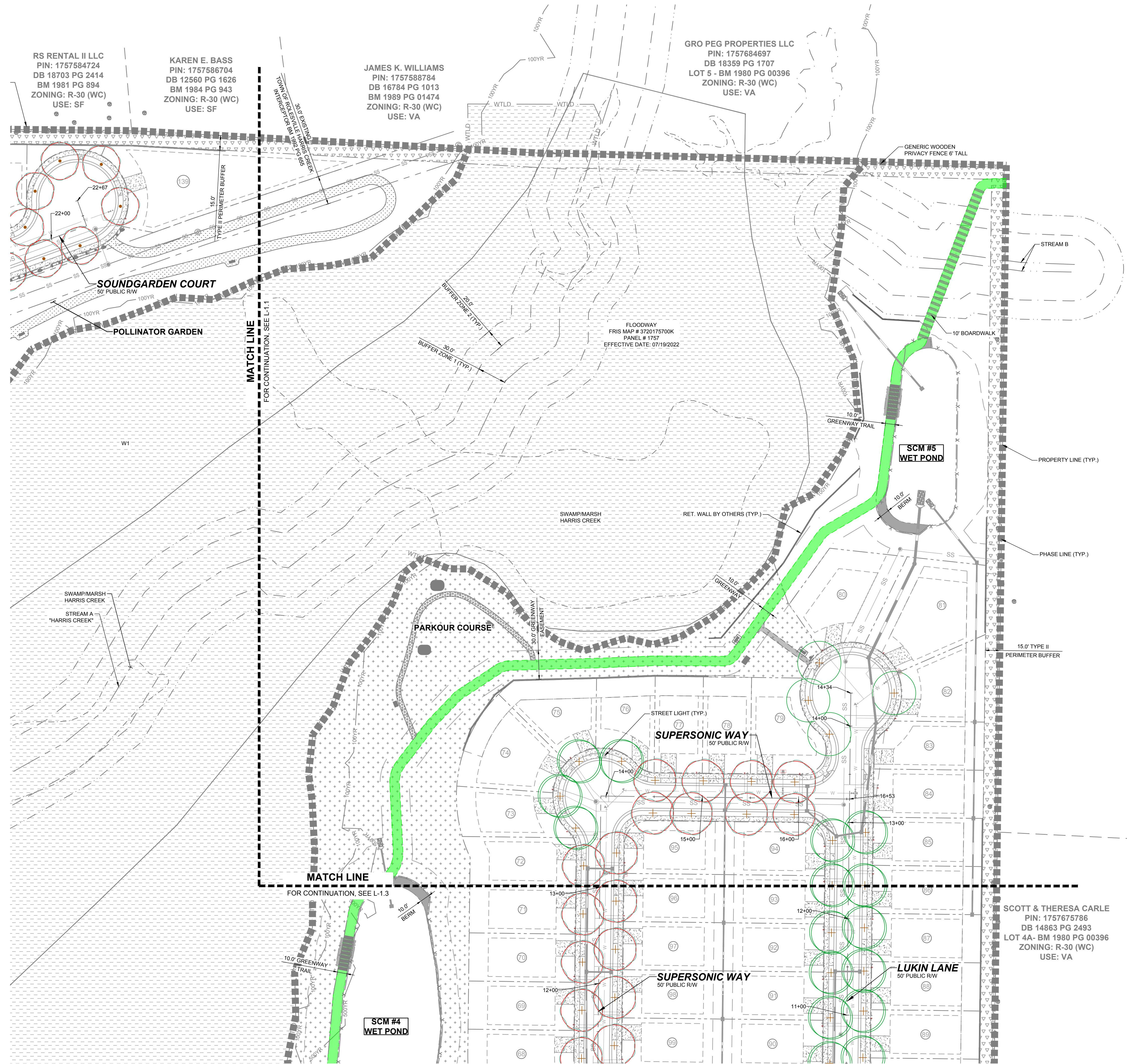
|                                  |                      |                |                    |                 |                   |
|----------------------------------|----------------------|----------------|--------------------|-----------------|-------------------|
| STRONG ROCK PROJECT<br>PSP-24-03 | NOT FOR CONSTRUCTION | SCALE AS SHOWN | DESIGNED BY<br>JWL | DRAWN BY<br>SRG | CHECKED BY<br>JWL |
|----------------------------------|----------------------|----------------|--------------------|-----------------|-------------------|

RESERVE @ MITCHELL MILL  
TOWN OF ROLESVILLE, WAKE COUNTY, NORTH CAROLINA  
CONSTRUCTION PLANS  
PARTIAL LANDSCAPE PLAN I

DRAWING SHEET  
**L-1.1**

THIS PLANSET AND ANY ASSOCIATED DOCUMENTS ARE PRELIMINARY AND NOT AUTHORIZED FOR CONSTRUCTION UNTIL SIGNED, DATED, AND OFFICIALLY RELEASED FOR CONSTRUCTION BY THE ENGINEER OF RECORD.





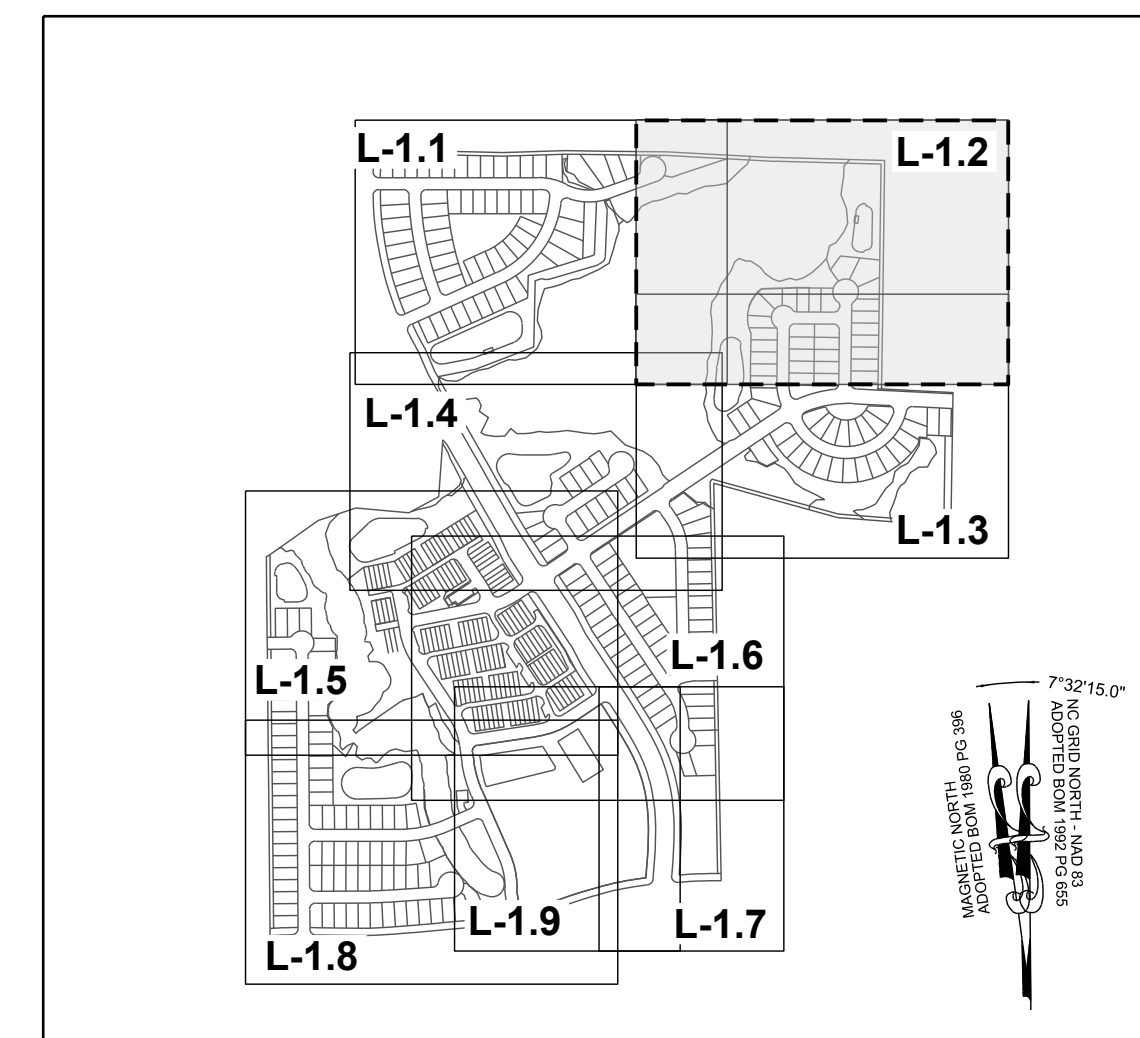
RS RENTAL II LLC  
 PIN: 1757584724  
 DB 18703 PG 2414  
 BM 1981 PG 894  
 ZONING: R-30 (WC)  
 USE: SF

KAREN E. BASS  
 PIN: 1757586704  
 DB 12560 PG 1626  
 BM 1984 PG 943  
 ZONING: R-30 (WC)  
 USE: SF

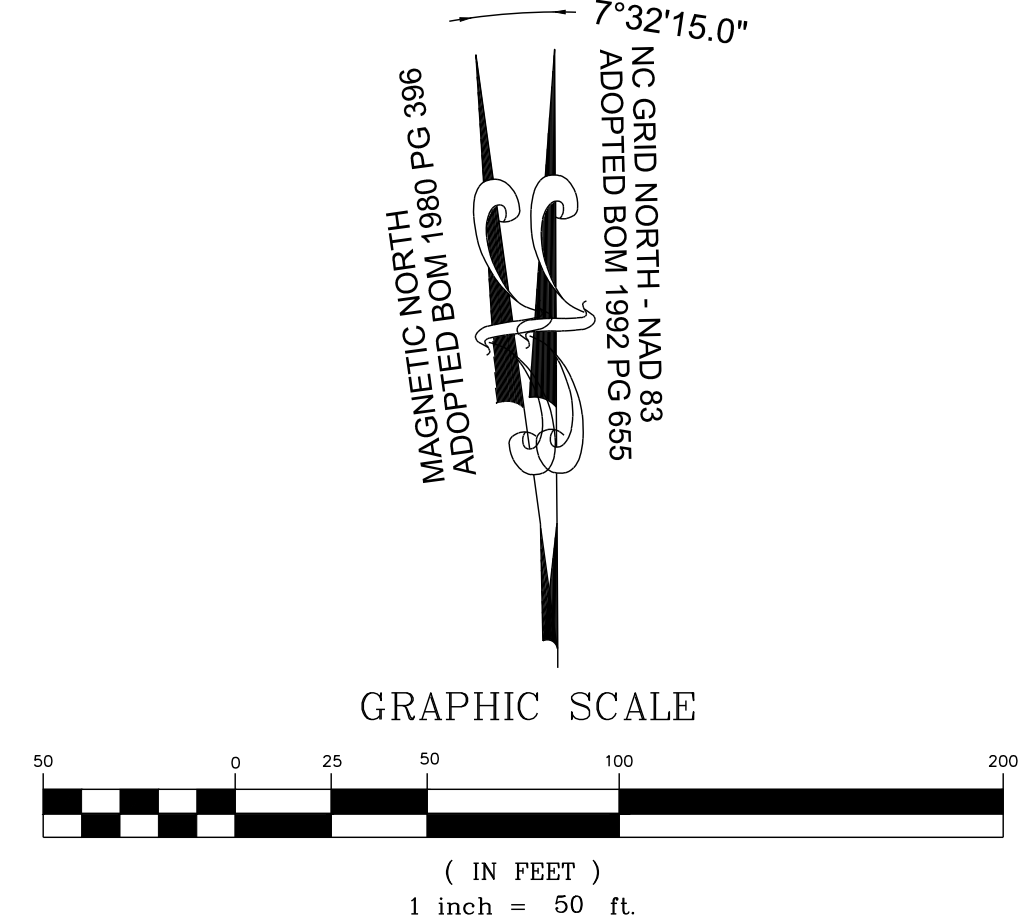
JAMES K. WILLIAMS  
 PIN: 1757588784  
 DB 16784 PG 1013  
 BM 1989 PG 01474  
 ZONING: R-30 (WC)  
 USE: VA

GRO PEG PROPERTIES LLC  
 PIN: 1757684697  
 DB 18359 PG 1707  
 LOT 5 - BM 1980 PG 00396  
 ZONING: R-30 (WC)  
 USE: VA


SCOTT & THERESA CARLE  
 PIN: 1757675786  
 DB 14863 PG 2493  
 LOT 4A - BM 1980 PG 00396  
 ZONING: R-30 (WC)  
 USE: VA



**SITE KEY PLAN**  
**LEGEND:**  
 SEE SHEET L-1.0 FOR TREE TABLES.



| NO. | REVISIONS | DATE | BY |
|-----|-----------|------|----|
|     |           |      |    |
|     |           |      |    |
|     |           |      |    |
|     |           |      |    |



**STRONGROCK**  
 ENGINEERING GROUP  
 STRONG ROCK ENGINEERING GROUP, PLLC | COMPANY LICENSE # P-2166  
 305 CHURCH AT NORTH HILLS STREET, SUITE 1110 RALEIGH, NC 27609 | INFORMATION@STRONGROCKGROUP.COM

|                      |                      |                      |                      |
|----------------------|----------------------|----------------------|----------------------|
| STRONG ROCK PROJECT  | STRONG ROCK PROJECT  | STRONG ROCK PROJECT  | STRONG ROCK PROJECT  |
| PSP-24-03            | PSP-24-03            | PSP-24-03            | PSP-24-03            |
| NOT FOR CONSTRUCTION | NOT FOR CONSTRUCTION | NOT FOR CONSTRUCTION | NOT FOR CONSTRUCTION |
| SCALE AS SHOWN       | SCALE AS SHOWN       | SCALE AS SHOWN       | SCALE AS SHOWN       |
| DESIGNED BY JWL      | DESIGNED BY JWL      | DESIGNED BY JWL      | DESIGNED BY JWL      |
| DRAWN BY SRG         | DRAWN BY SRG         | DRAWN BY SRG         | DRAWN BY SRG         |
| CHECKED BY JWL       | CHECKED BY JWL       | CHECKED BY JWL       | CHECKED BY JWL       |

RESERVE @ MITCHELL MILL  
 TOWN OF ROLESVILLE, WAKE COUNTY, NORTH CAROLINA  
 CONSTRUCTION PLANS  
 PARTIAL LANDSCAPE PLAN II

DRAWING SHEET  
 L-1.2

THIS PLANSET AND ANY ASSOCIATED DOCUMENTS ARE PRELIMINARY AND NOT AUTHORIZED FOR CONSTRUCTION UNTIL SIGNED, DATED, AND OFFICIALLY RELEASED FOR CONSTRUCTION BY THE ENGINEER OF RECORD.











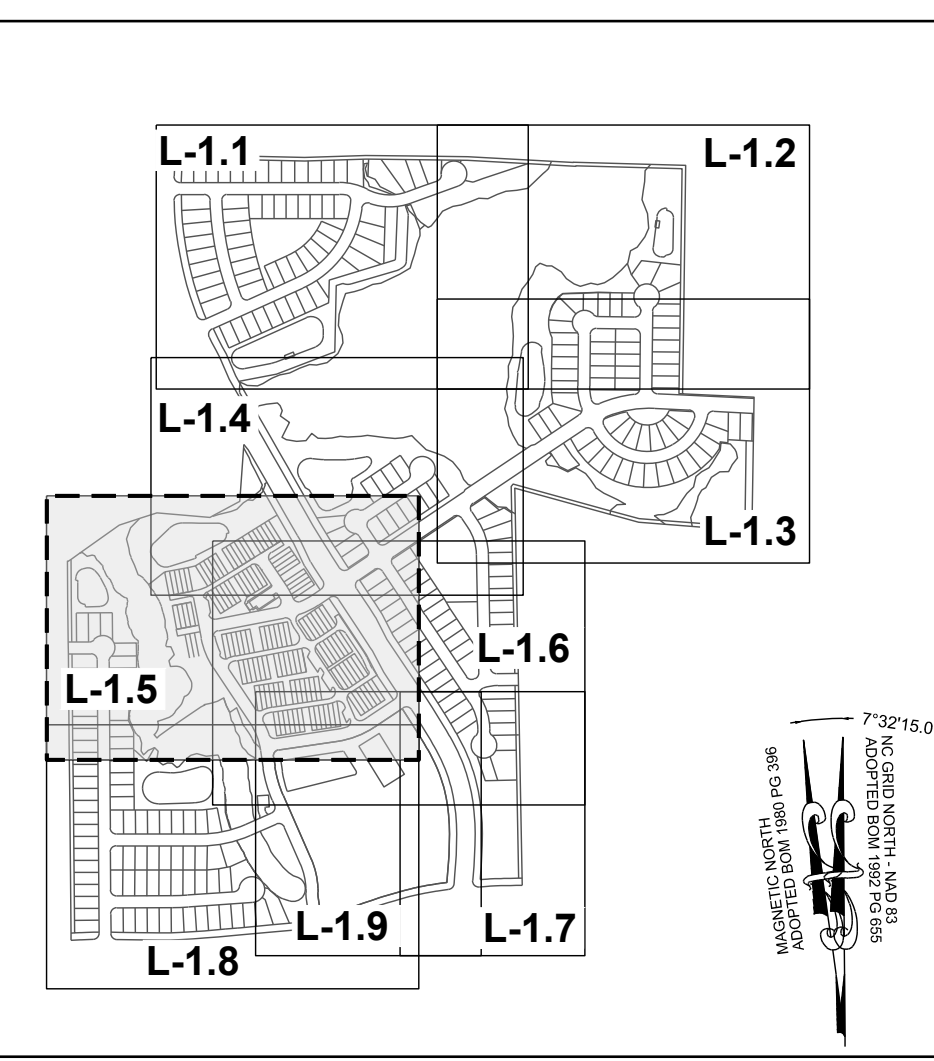
**TOWNHOME NOTES:**  
STATES INTERNAL TOWNHOME DRIVEWAYS ARE PRIVATE EASEMENTS AS PER CITY OF RALEIGH PUBLIC UTILITIES DEPARTMENT

KENNETH INVESTMENT LLC.  
PIN: 1757368816  
DB 19248 PG 1884  
ZONING: R-30 (WC)  
USE: VA

MEGAN KULAWIAK  
PIN: 1757367367  
DB 16226 PG 1133  
LOT 6  
BM 1990 PG 00387  
ZONING: R-30 (WC)  
USE: VA


PROPERTY LINE (TYP.)  
PHASE LINE (TYP.)

15' 0"  
TYPE II PERIMETER BUFFER



**SITE KEY PLAN**  
**LEGEND:**  
SEE SHEET L-1.0 FOR TREE TABLES.

| NO. | REVISIONS | DATE | BY |
|-----|-----------|------|----|
|     |           |      |    |
|     |           |      |    |
|     |           |      |    |



**STRONGROCK**  
ENGINEERING GROUP  
STRONG ROCK ENGINEERING GROUP, PLLC | COMPANY LICENSE # P-2166  
305 CHURCH AT NORTH HILLS STREET, SUITE 1110 RALEIGH, NC 27609 | INFORMATION@STRONGROCKGROUP.COM

| STRONG ROCK PROJECT  | SCALE    | DESIGNED BY | DRAWN BY | CHECKED BY |
|----------------------|----------|-------------|----------|------------|
| PSP-24-03            | AS SHOWN | JWL         | SRG      | JWL        |
| NOT FOR CONSTRUCTION |          |             |          |            |

RESERVE @ MITCHELL MILL  
TOWN OF ROLESVILLE, WAKE COUNTY, NORTH CAROLINA  
CONSTRUCTION PLANS  
PARTIAL LANDSCAPE PLAN V

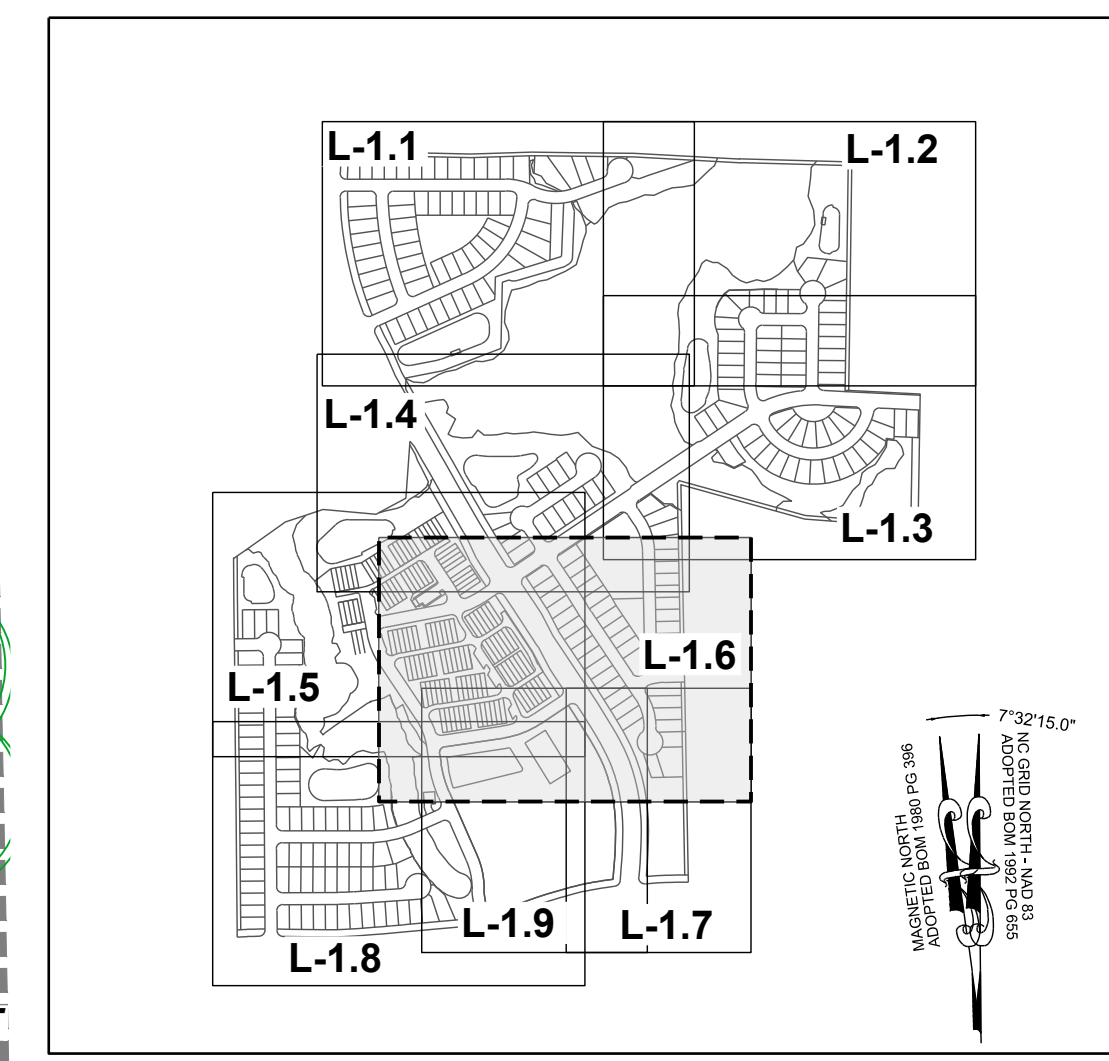
DRAWING SHEET  
L-1.5

THIS PLANSET AND ANY ASSOCIATED DOCUMENTS ARE PRELIMINARY AND NOT AUTHORIZED FOR CONSTRUCTION UNTIL SIGNED, DATED, AND OFFICIALLY RELEASED FOR CONSTRUCTION BY THE ENGINEER OF RECORD.



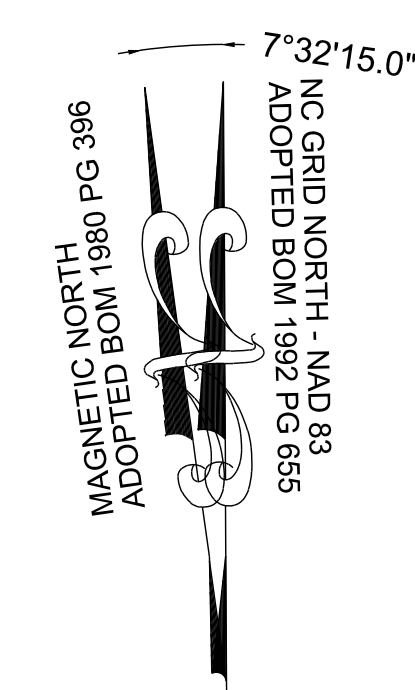


PHASE LINE (TYP.)  
 PROPERTY LINE (TYP.)  
 GENERIC WOODEN PRIVATE FENCE 6' TALL  
 15.0'  
 TYPE II PERMETER BUFFER




**SITE KEY PLAN**  
**LEGEND:**  
 SEE SHEET L-1.0 FOR TREE TABLES.

**TOWNHOME NOTES:**  
 STATES INTERNAL TOWNHOME DRIVEWAYS ARE PRIVATE EASEMENTS AS PER CITY OF RALEIGH PUBLIC UTILITIES DEPARTMENT



| NO. | REVISIONS | DATE | BY |
|-----|-----------|------|----|
|     |           |      |    |
|     |           |      |    |
|     |           |      |    |
|     |           |      |    |



**STRONGROCK**  
 ENGINEERING GROUP  
 STRONG ROCK ENGINEERING GROUP, PLLC | COMPANY LICENSE # P-2766  
 305 CHURCH AT NORTH HILLS STREET, SUITE 1110 RALEIGH, NC 27609 | INFORMATION@STRONGROCKGROUP.COM

|                                |                      |                |                 |     |                |
|--------------------------------|----------------------|----------------|-----------------|-----|----------------|
| STRONG ROCK PROJECT P-SP-24-03 | NOT FOR CONSTRUCTION | SCALE AS SHOWN | DESIGNED BY JWL | SRG | CHECKED BY JWL |
|--------------------------------|----------------------|----------------|-----------------|-----|----------------|

RESERVE @ MITCHELL MILL  
 TOWN OF ROLESVILLE, WAKE COUNTY, NORTH CAROLINA  
 CONSTRUCTION PLANS  
 PARTIAL LANDSCAPE PLAN VI

DRAWING SHEET  
**L-1.6**

THIS PLANSET AND ANY ASSOCIATED DOCUMENTS ARE PRELIMINARY AND NOT AUTHORIZED FOR CONSTRUCTION UNTIL SIGNED, DATED, AND OFFICIALLY RELEASED FOR CONSTRUCTION BY THE ENGINEER OF RECORD.









MARCI L. HOLDEN  
PIN: 1757358908  
DB 15599 PG 1003  
LOT 5  
BM 1990 PG 956  
ZONING: R-30 (WC)  
USE: SF

BERNARD MILLER  
PIN: 1757357865  
DB 15416 PG 1651  
LOT 4  
BM 1990 PG 956  
ZONING: R-30 (WC)  
USE: SF

TOUTLOFF, KENNETH  
S. TOUTLOFF, BILLIE  
ANNE  
PIN: 1757357764  
DB 9236 PG 2229  
LOT 3  
BM 1990 PG 956  
ZONING: R-30 (WC)  
USE: SF

15' 0"  
TYPE II PERIMETER BUFFER

GENERIC WOODEN  
PRIVATE FENCE 6' TALL

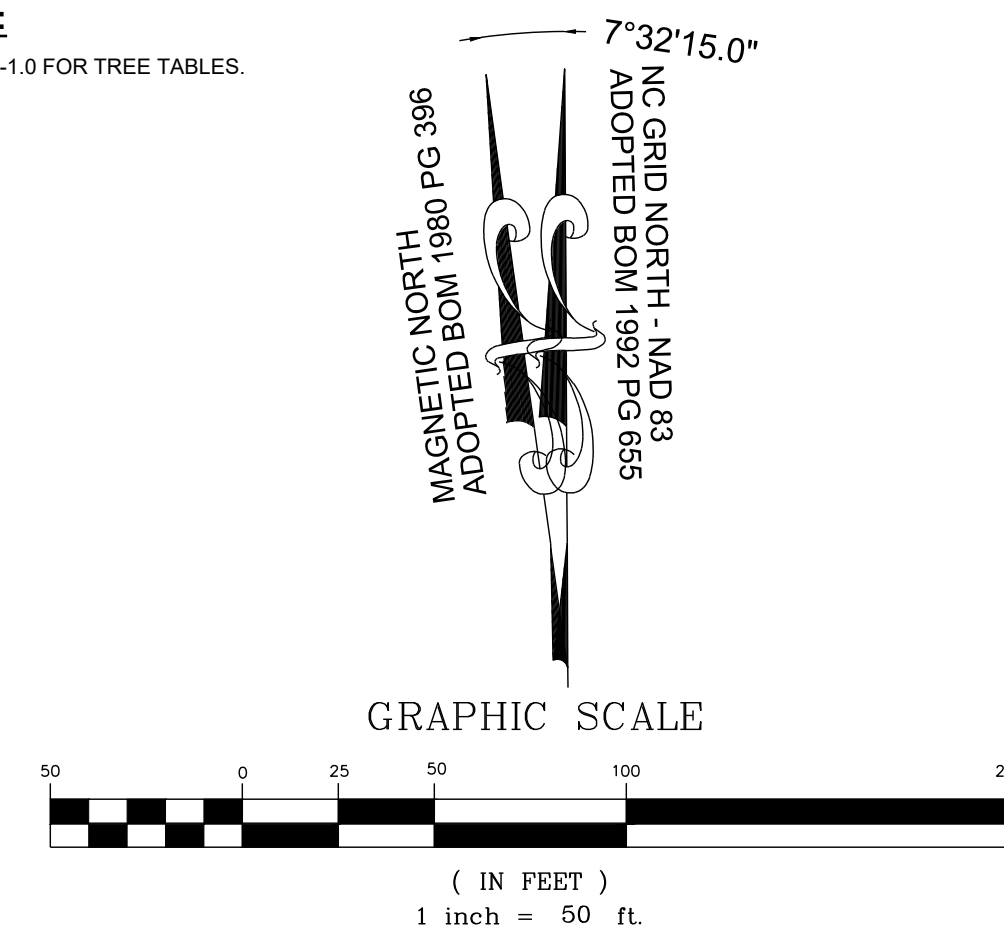
PERR Y. ELWOOD  
RYAN  
PIN: 1757357582  
DB 19292 PG 2780  
ZONING: R-30 (WC)  
USE: MO

PHETIS JONES  
BRADSHER  
PIN: 1757349473  
DB 15208 PG 2320  
BM 2013 PG 868  
ZONING: R-30 (WC)  
USE: FO


CURTIS L. HONEYCUTT  
AND WIFE TODD  
KENDALL  
PIN: 1757540996  
DB 19269 PG 2474  
LOT 1 - BM 2018 PG 1333  
ZONING: R-30 (WC)  
USE: SF

TODD KENDALL  
HONEYCUTT  
PIN: 1757551202  
DB 13474 PG 1974  
LOT 2 - BM 2018 PG 1333  
ZONING: R-30 (WC)  
USE: SF

**SITE KEY PLAN**  
**LEGEND:**  
SEE SHEET L-1.0 FOR TREE TABLES.



| NO. | REVISIONS | DATE | BY |
|-----|-----------|------|----|
|     |           |      |    |
|     |           |      |    |
|     |           |      |    |
|     |           |      |    |



**STRONGROCK**  
ENGINEERING GROUP

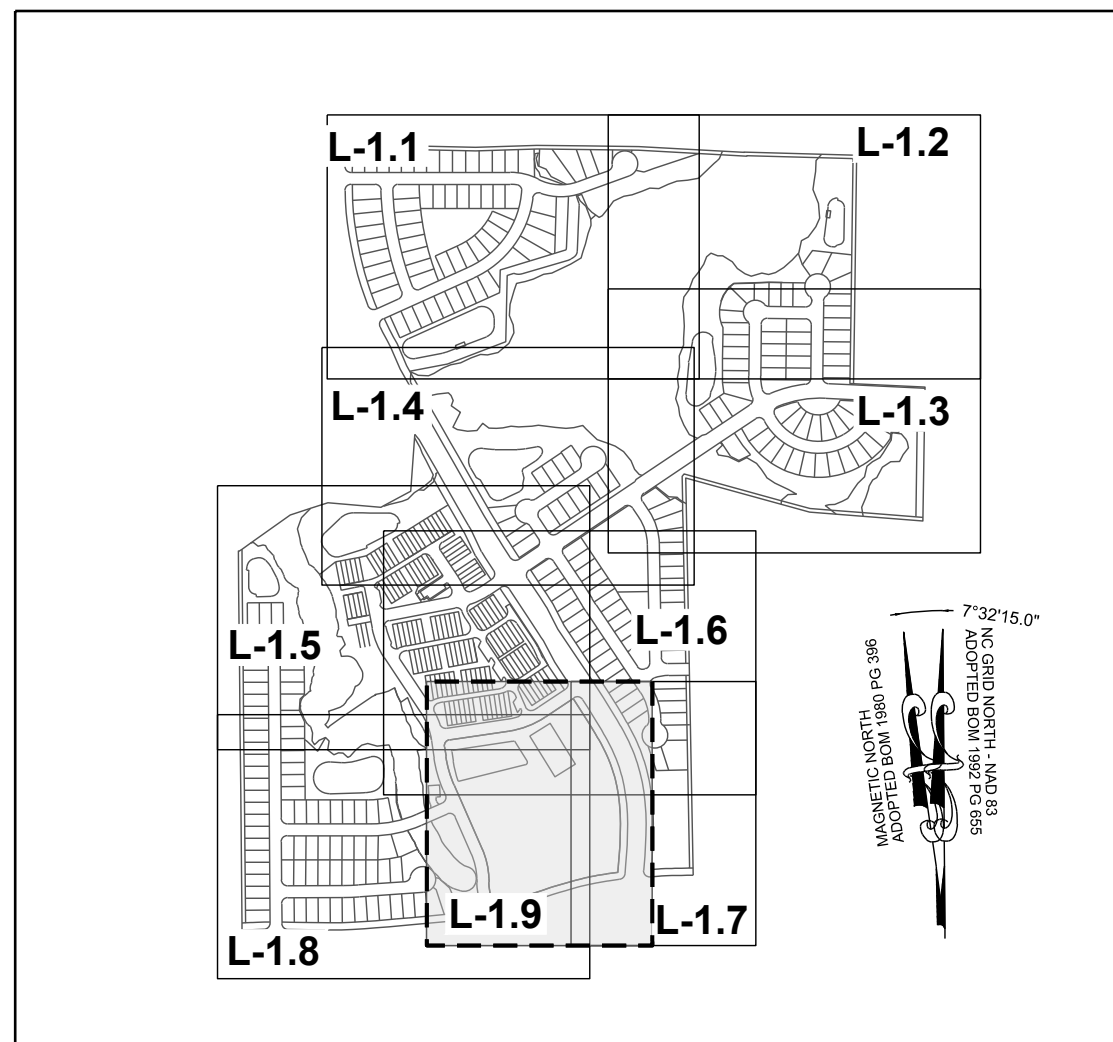
STRONG ROCK ENGINEERING GROUP, PLLC | COMPANY LICENSE # P-2766  
305 CHURCH AT NORTH HILLS STREET, SUITE 1110 RALEIGH, NC 27609 | INFORMATION@STRONGROCKGROUP.COM

|                      |                      |
|----------------------|----------------------|
| STRONG ROCK PROJECT  | STRONG ROCK PROJECT  |
| PSP-24-03            | PSP-24-03            |
| NOT FOR CONSTRUCTION | NOT FOR CONSTRUCTION |
| SCALE AS SHOWN       | SCALE AS SHOWN       |
| DESIGNED BY JWL      | DESIGNED BY JWL      |
| DRAWN BY SRG         | DRAWN BY SRG         |
| CHECKED BY JWL       | CHECKED BY JWL       |

RESERVE @ MITCHELL MILL  
TOWN OF ROLESVILLE, WAKE COUNTY, NORTH CAROLINA  
CONSTRUCTION PLANS  
PARTIAL LANDSCAPE PLAN VIII

DRAWING SHEET  
**L-1.8**





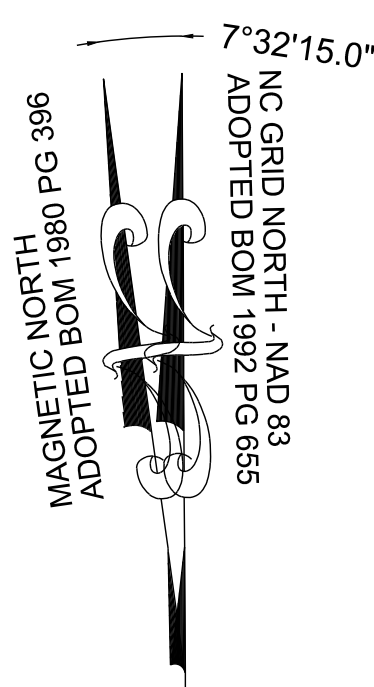
**SITE KEY PLAN**

**LEGEND:**

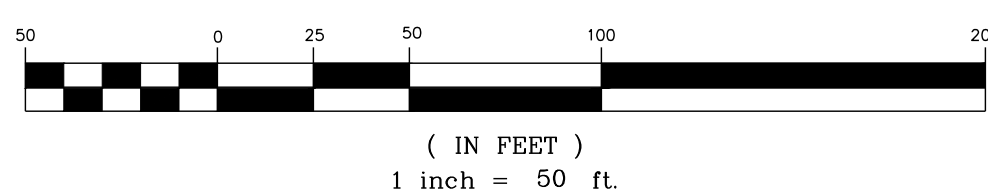
SEE SHEET L-1.0 FOR TREE TABLES.

**TOWNHOME NOTES:**


STATES INTERNAL TOWNHOME DRIVEWAYS ARE PRIVATE EASEMENTS AS PER CITY OF RALEIGH PUBLIC UTILITIES DEPARTMENT



**GRAPHIC SCALE**



| No. | REVISIONS | DATE | BY |
|-----|-----------|------|----|
|     |           |      |    |
|     |           |      |    |
|     |           |      |    |
|     |           |      |    |



**STRONGROCK**  
ENGINEERING GROUP

STRONG ROCK ENGINEERING GROUP, PLLC | COMPANY LICENSE # P-2766  
305 CHURCH AT NORTH HILLS STREET, SUITE 1110 RALEIGH, NC 27609 | INFORMATION@STRONGROCKGROUP.COM

|                     |                      |             |     |            |     |
|---------------------|----------------------|-------------|-----|------------|-----|
| STRONG ROCK PROJECT | STRONG ROCK PROJECT  | DESIGNED BY | JWL | CHECKED BY | JWL |
| PSP-24-03           | NOT FOR CONSTRUCTION | DRAWN BY    | SRG |            |     |
| SCALE               | AS SHOWN             |             |     |            |     |

RESERVE @ MITCHELL MILL  
TOWN OF ROLESVILLE, WAKE COUNTY, NORTH CAROLINA  
CONSTRUCTION PLANS  
PARTIAL LANDSCAPE PLAN IX

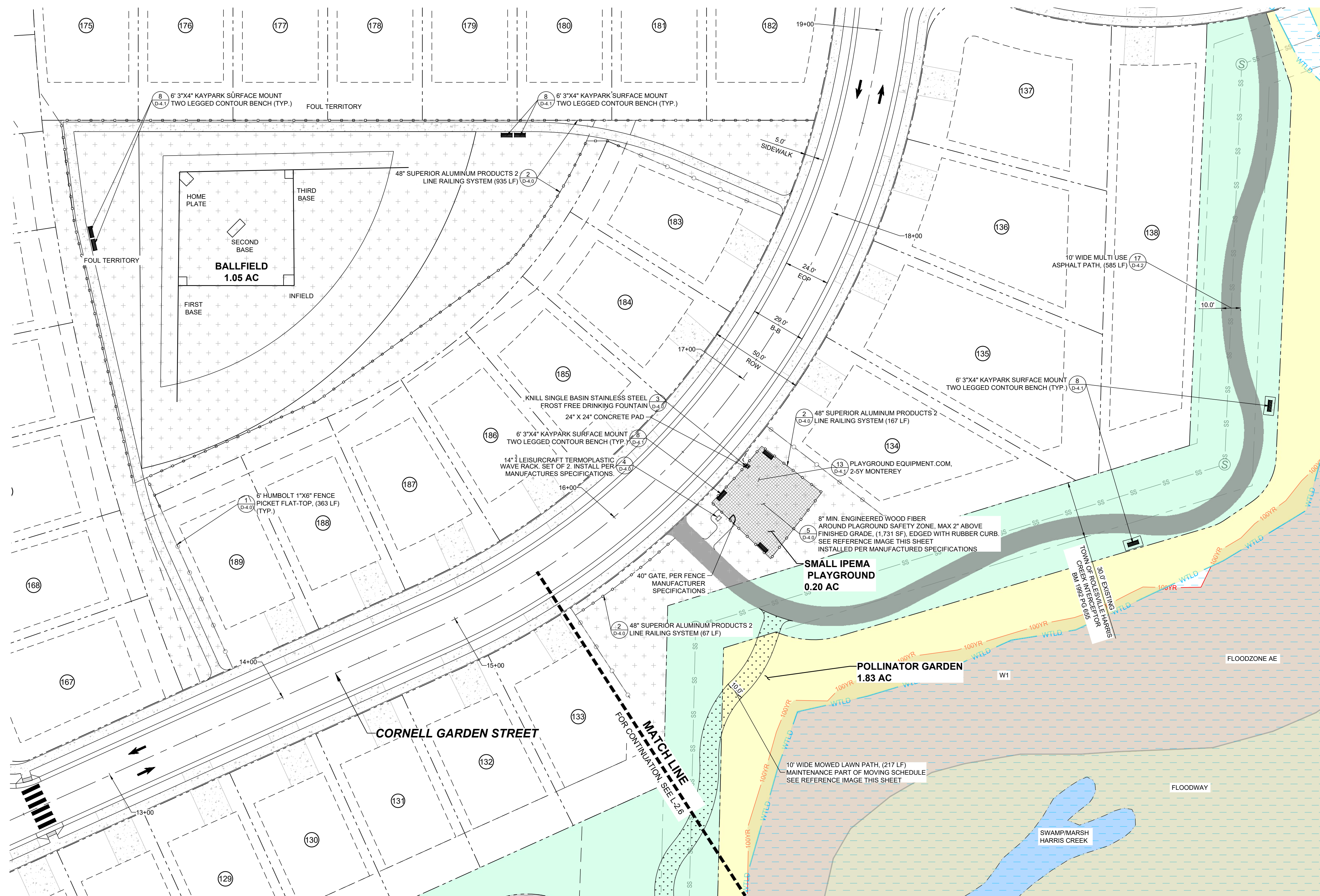
DRAWING SHEET  
**L-1.9**

THIS PLANSET AND ANY ASSOCIATED DOCUMENTS ARE PRELIMINARY AND NOT AUTHORIZED FOR CONSTRUCTION UNTIL SIGNED, DATED, AND OFFICIALLY RELEASED FOR CONSTRUCTION BY THE ENGINEER OF RECORD.

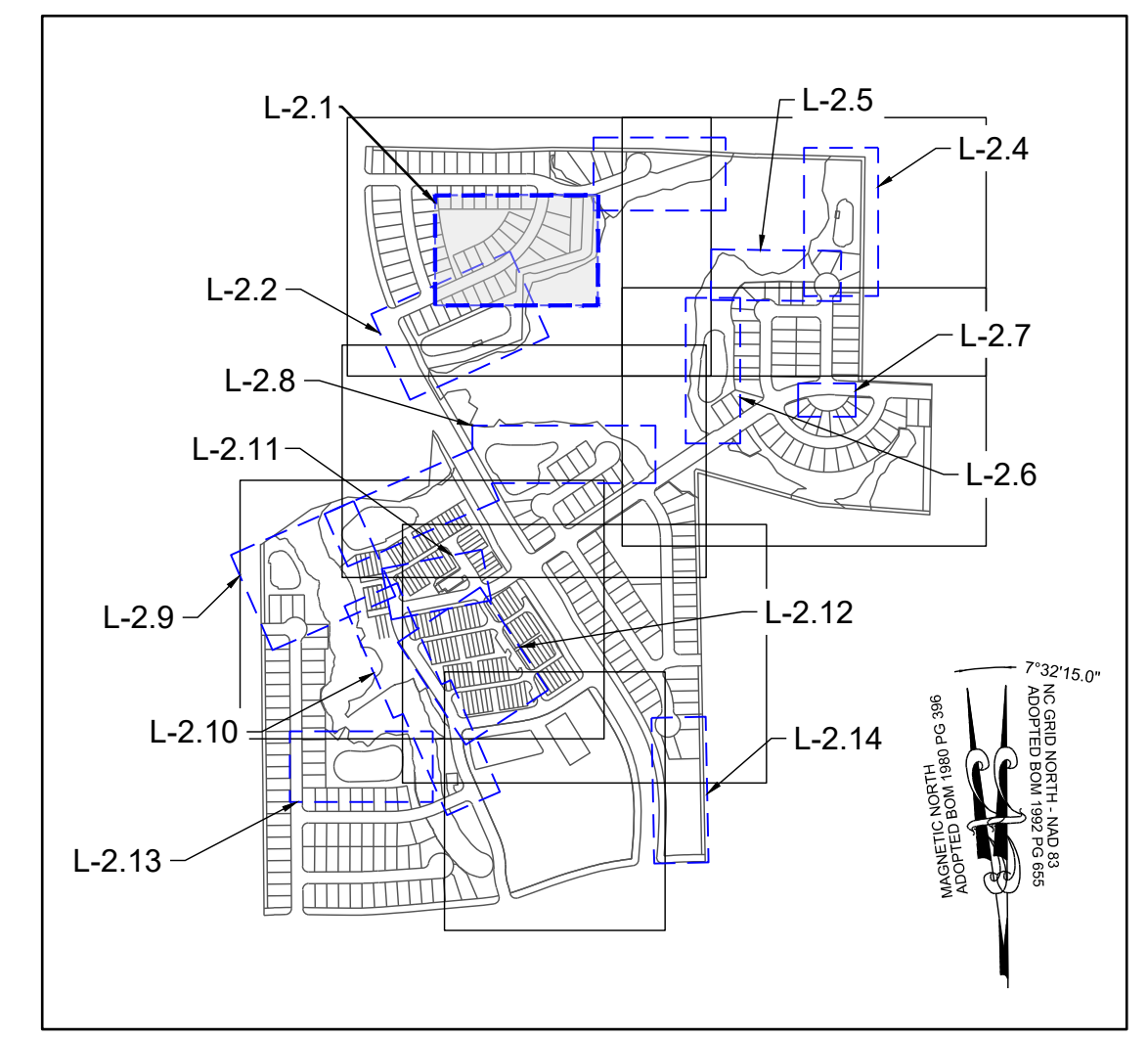








**BALLFIELD & SMALL IPEMA PLAYGROUND PLAN**



**SITE KEY PLAN**



**MOWED LAWN PATH**

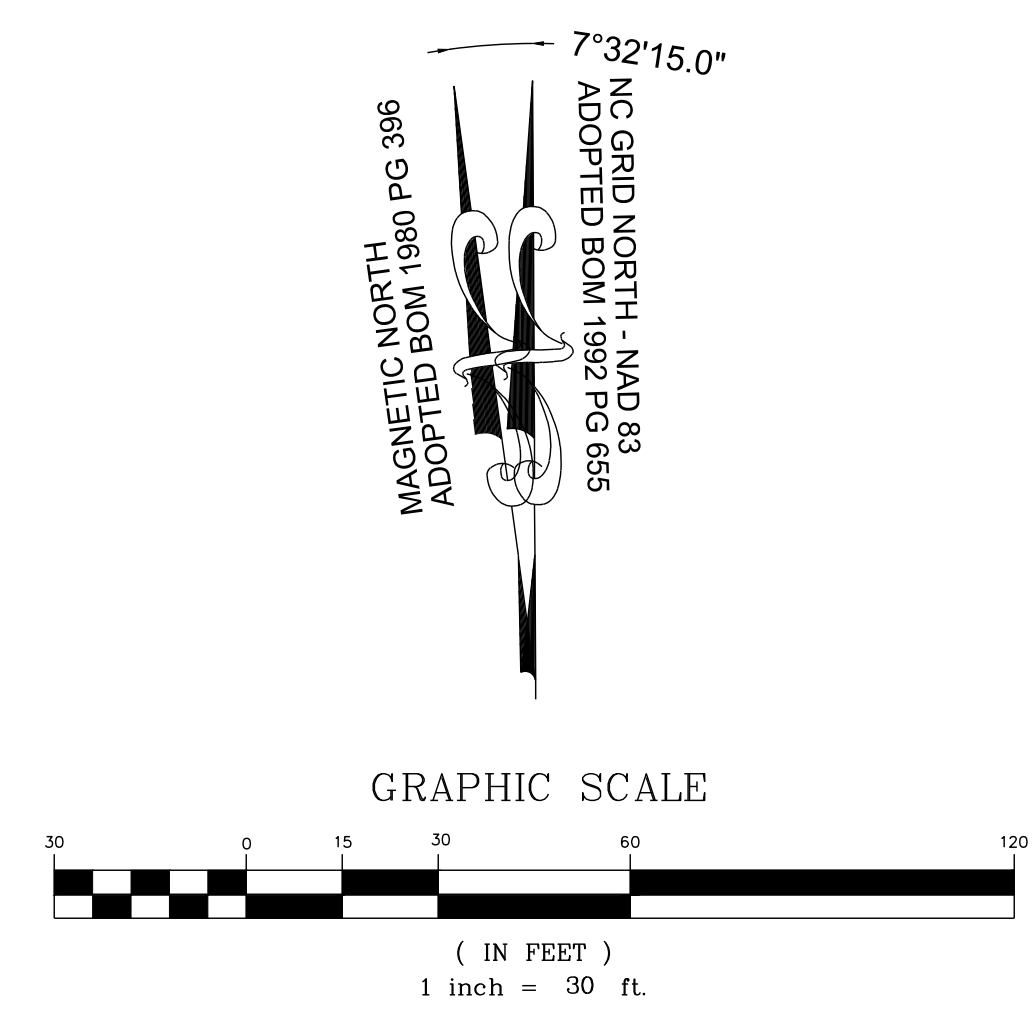
| LEGEND: |                                 |
|---------|---------------------------------|
|         | EXISTING PROPERTY LINE          |
|         | 500 YEAR FLOOD LINE             |
|         | 100 YEAR FLOOD LINE             |
|         | SIGN                            |
|         | STOP BAR                        |
|         | ROADWAY CENTER LINE             |
|         | PROPOSED PROPERTY LINE          |
|         | ROLESVILLE STANDARD VALLEY CURB |
|         | STANDARD CURB & GUTTER          |
|         | GREENWAY                        |
|         | CONCRETE SIDEWALK               |
|         | ASPHALT PAVEMENT                |
|         | POLLINATOR GARDEN               |
|         | ACTIVE & PASSIVE OPEN SPACE     |
|         | 30' STREET YARD BUFFER          |
|         | 15' TYPE II PERIMETER BUFFER    |
|         | OPEN SPACE                      |
|         | EXISTING WETLAND                |
|         | FLOOD HAZARD                    |
|         | FLOODZONE AE                    |
|         | FLOODWAY                        |
|         | SWAMP/MARSH HARRIS CREEK        |
|         | TP                              |
|         | TREE PROTECTION FENCE           |
|         | GENERIC WOODEN PRIVACY FENCE    |
|         | FENCE PICKET FLAT-TOP FENCING   |



**PLAYGROUND SURFACE EDGE**



**PLAYGROUND FENCE**



THIS PLANSET AND ANY ASSOCIATED DOCUMENTS ARE PRELIMINARY AND NOT AUTHORIZED FOR CONSTRUCTION UNTIL SIGNED, DATED, AND OFFICIALLY RELEASED FOR CONSTRUCTION BY THE ENGINEER OF RECORD.

|     |           |      |    |
|-----|-----------|------|----|
| NO. | REVISIONS | DATE | BY |
|     |           |      |    |
|     |           |      |    |
|     |           |      |    |

**STRONGROCK**  
ENGINEERING GROUP

STRONG ROCK ENGINEERING GROUP, PLLC | COMPANY LICENSE # P-2166  
305 CHURCH AT NORTH HILLS STREET, SUITE 1110 RALEIGH, NC 27609 | INFORMATION@STRONGROCKGROUP.COM

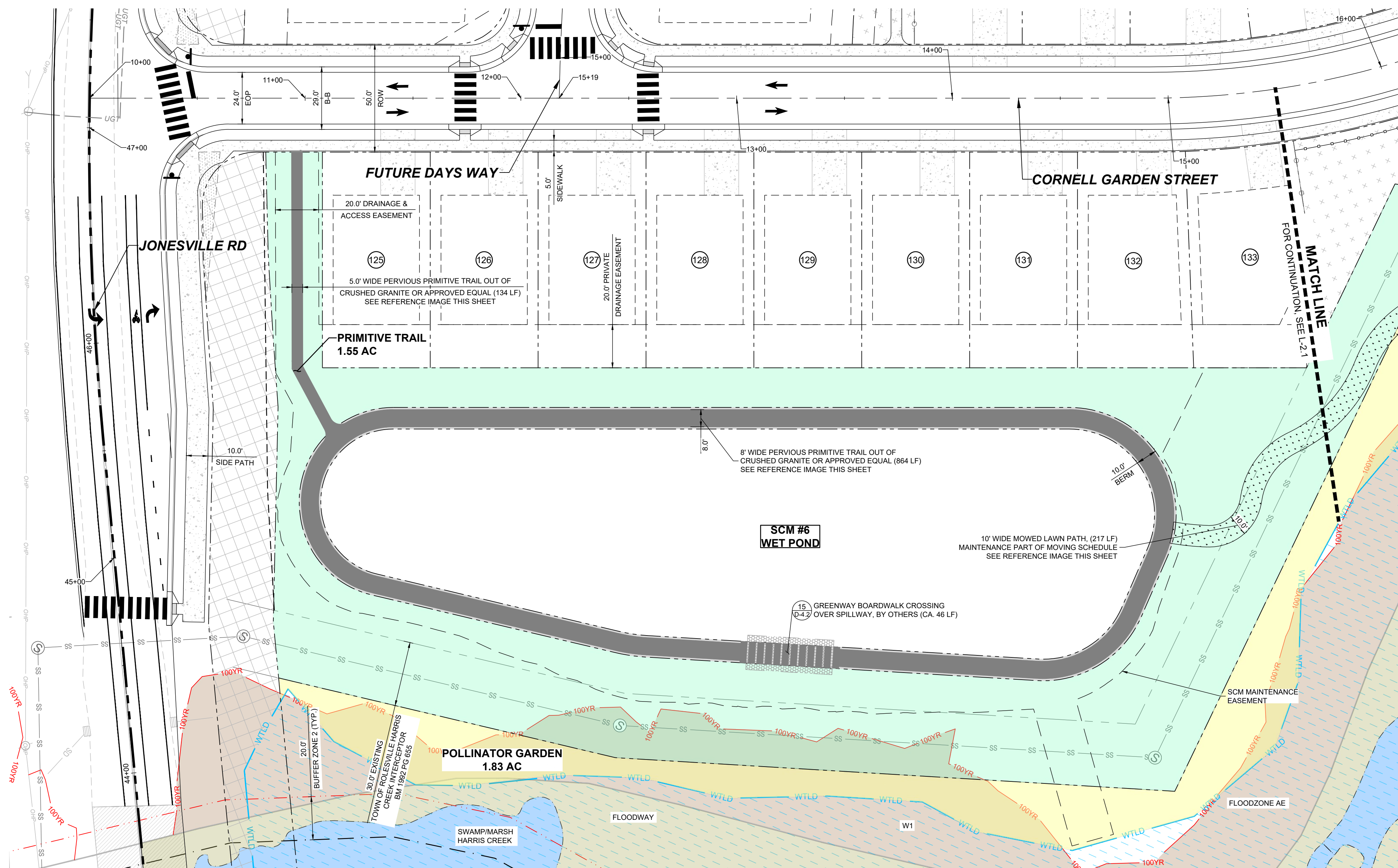
|                      |                |
|----------------------|----------------|
| STRONG ROCK PROJECT  | PSP-24-03      |
| NOT FOR CONSTRUCTION | SCALE AS SHOWN |
| DESIGNED BY          | JWL            |
| DRAWN BY             | SRG            |
| CHECKED BY           | JWL            |

RESERVE @ MITCHELL MILL  
TOWN OF ROLESVILLE, WAKE COUNTY, NORTH CAROLINA  
CONSTRUCTION PLANS  
**BALLFIELD & SMALL IPEMA**  
PLAYGROUND PLAN

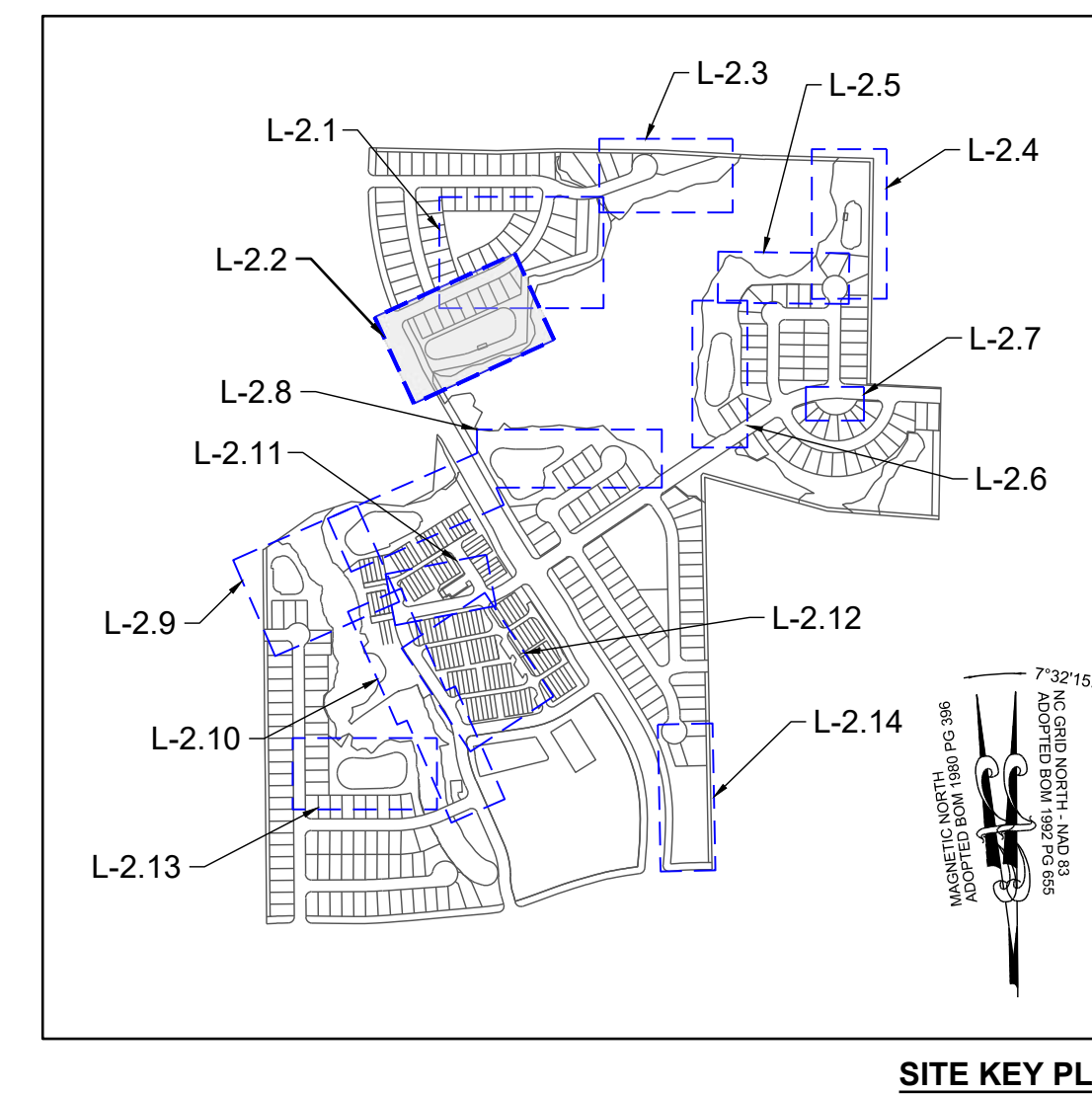
DRAWING SHEET  
**L-2.1**

126 OF 176






PRIMITIVE TRAIL & POLLINATOR GARDEN PLAN



SITE KEY PLAN

| NO. | REVISIONS | DATE | BY |
|-----|-----------|------|----|
|     |           |      |    |
|     |           |      |    |
|     |           |      |    |
|     |           |      |    |
|     |           |      |    |
|     |           |      |    |
|     |           |      |    |
|     |           |      |    |
|     |           |      |    |



**STRONGROCK**  
ENGINEERING GROUP


STRONG ROCK ENGINEERING GROUP, PLLC | COMPANY LICENSE # P-2166  
305 CHURCH AT NORTH HILLS STREET, SUITE 1110 RALEIGH, NC 27609 | INFORMATION@STRONGROCKGROUP.COM

|                                  |                         |                   |                    |     |     |
|----------------------------------|-------------------------|-------------------|--------------------|-----|-----|
| STRONG ROCK PROJECT<br>PSP-24-03 | NOT FOR<br>CONSTRUCTION | SCALE<br>AS SHOWN | DESIGNED BY<br>JWL | SRG | JWL |
| CHECKED BY                       |                         |                   | DRAWN BY           |     |     |

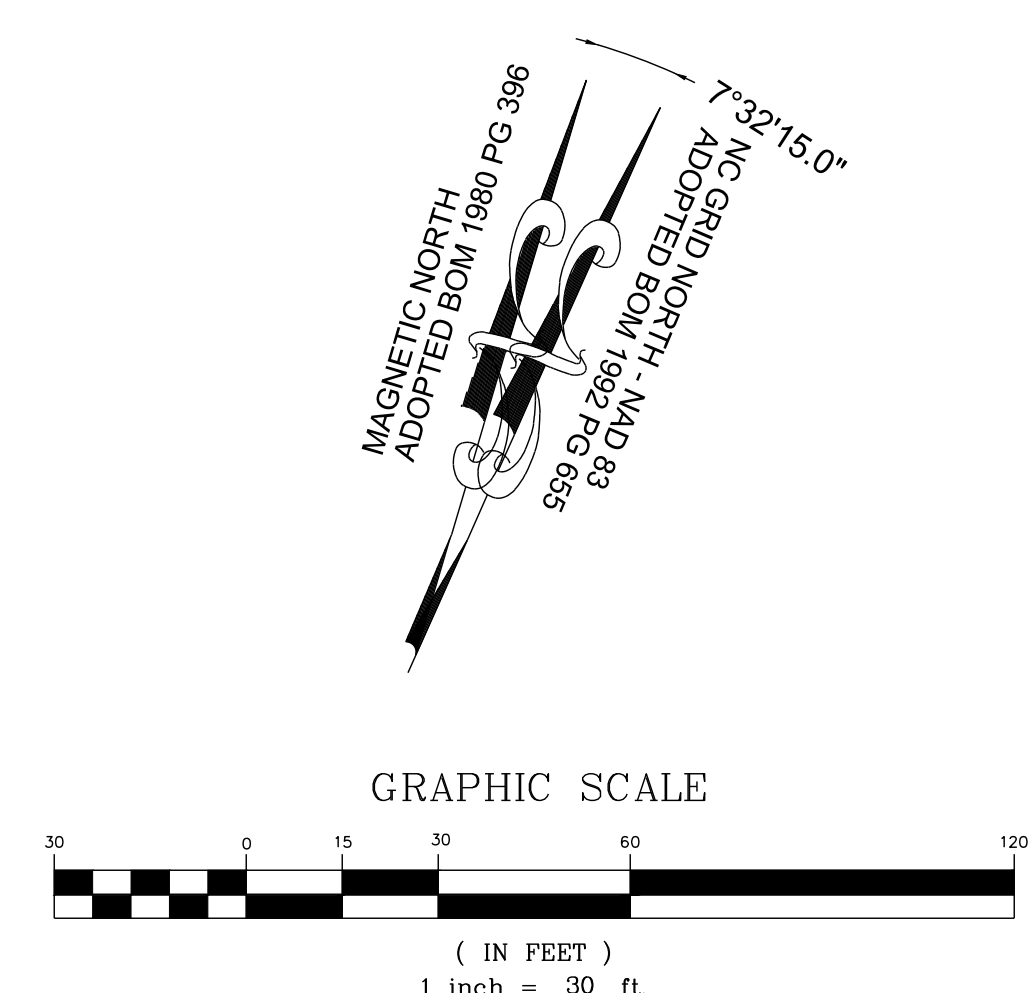
| LEGEND: |                                 |
|---------|---------------------------------|
|         | EXISTING PROPERTY LINE          |
|         | 500 YEAR FLOOD LINE             |
|         | 100 YEAR FLOOD LINE             |
|         | SIGN                            |
|         | STOP BAR                        |
|         | ROADWAY CENTER LINE             |
|         | PROPOSED PROPERTY LINE          |
|         | ROLESVILLE STANDARD VALLEY CURB |
|         | STANDARD CURB & GUTTER          |
|         | GREENWAY                        |
|         | CONCRETE SIDEWALK               |
|         | ASPHALT PAVEMENT                |
|         | POLLINATOR GARDEN               |
|         | ACTIVE & PASSIVE OPEN SPACE     |
|         | 30' STREET YARD BUFFER          |
|         | 15' TYPE II PERIMETER BUFFER    |
|         | OPEN SPACE                      |
|         | EXISTING WETLAND                |
|         | FLOOD HAZARD                    |
|         | FLOODZONE AE                    |
|         | FLOODWAY                        |
|         | SWAMP/MARSH HARRIS CREEK        |
|         | TREE PROTECTION FENCE           |
|         | GENERIC WOODEN PRIVACY FENCE    |
|         | FENCE PICKET FLAT-TOP FENCING   |



MOWED LAWN PATH



CRUSHED GRAVEL PATH

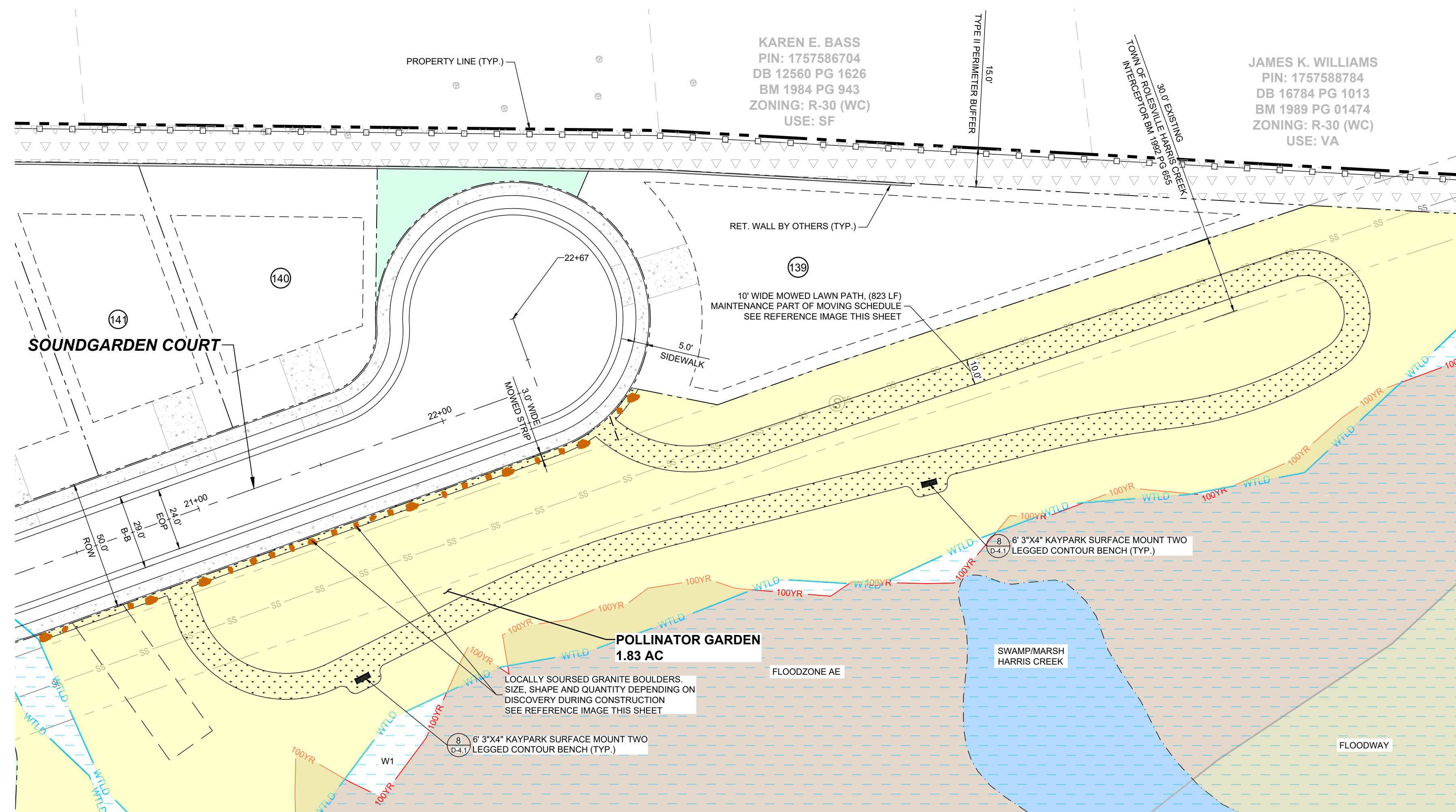


THIS PLANSET AND ANY ASSOCIATED DOCUMENTS ARE PRELIMINARY AND NOT AUTHORIZED FOR CONSTRUCTION UNTIL SIGNED, DATED, AND OFFICIALLY RELEASED FOR CONSTRUCTION BY THE ENGINEER OF RECORD.

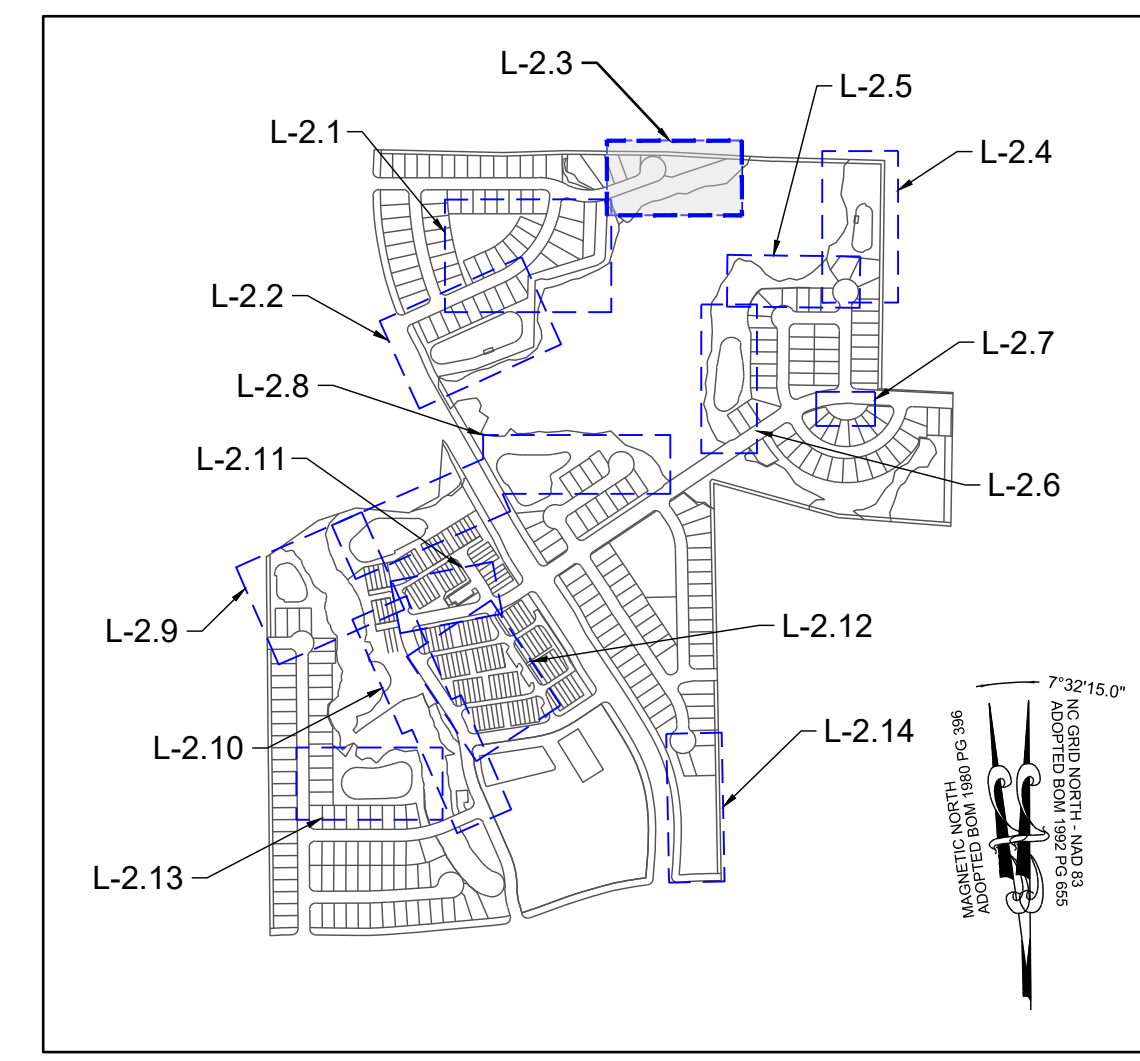
RESERVE @ MITCHELL MILL  
TOWN OF ROLESVILLE, WAKE COUNTY, NORTH CAROLINA  
CONSTRUCTION PLANS  
PRIMITIVE TRAIL & POLLINATOR GARDEN PLAN

DRAWING SHEET  
L-2.2





**POLLINATOR GARDEN**




**SITE KEY PLAN**

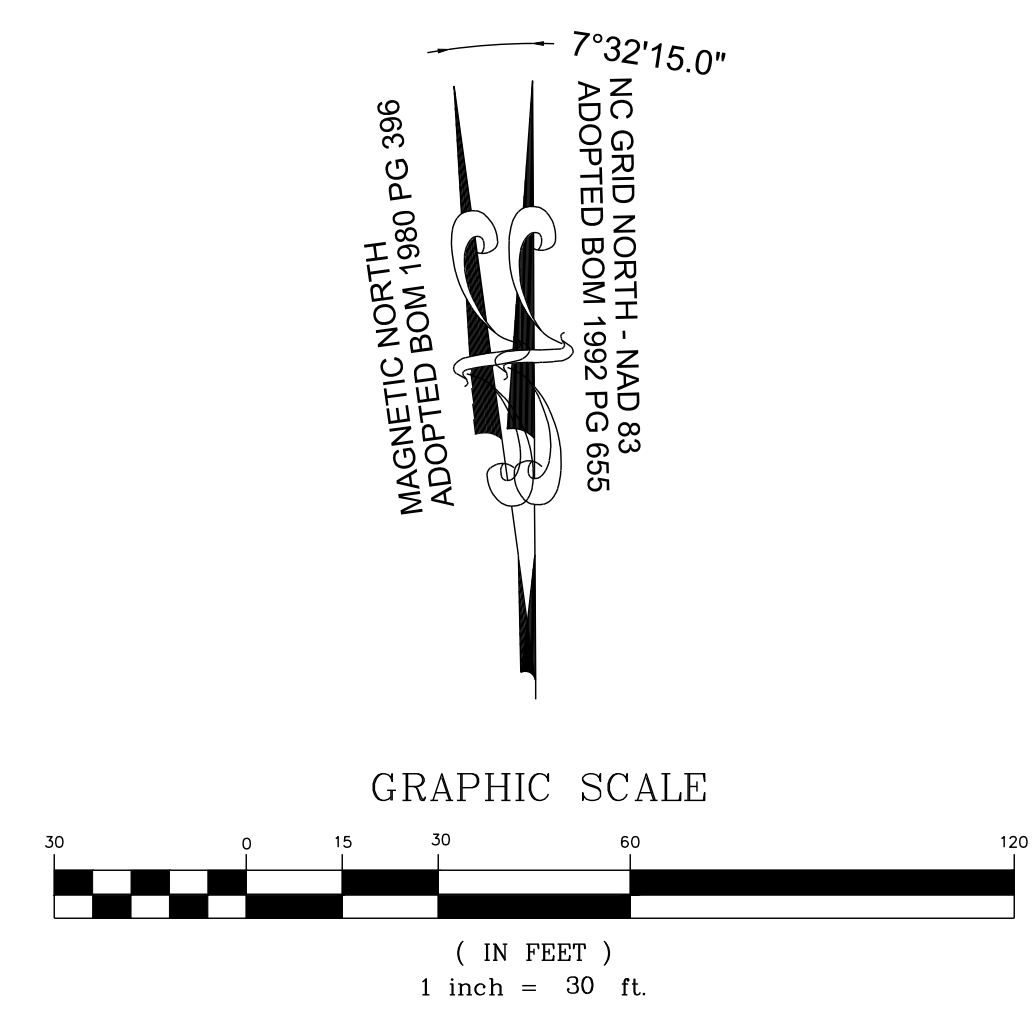
| LEGEND: |                                 |
|---------|---------------------------------|
|         | EXISTING PROPERTY LINE          |
|         | 500 YEAR FLOOD LINE             |
|         | 100 YEAR FLOOD LINE             |
|         | SIGN                            |
|         | STOP BAR                        |
|         | ROADWAY CENTER LINE             |
|         | PROPOSED PROPERTY LINE          |
|         | ROLESVILLE STANDARD VALLEY CURB |
|         | STANDARD CURB & GUTTER          |
|         | GREENWAY                        |
|         | CONCRETE SIDEWALK               |
|         | ASPHALT PAVEMENT                |
|         | POLLINATOR GARDEN               |
|         | ACTIVE & PASSIVE OPEN SPACE     |
|         | 30' STREET YARD BUFFER          |
|         | 15' TYPE II PERIMETER BUFFER    |
|         | OPEN SPACE                      |
|         | EXISTING WETLAND                |
|         | FLOOD HAZARD                    |
|         | FLOODZONE AE                    |
|         | FLOODWAY                        |
|         | SWAMPMARSH HARRIS CREEK         |
|         | TP                              |
|         | TREE PROTECTION FENCE           |
|         | GENERIC WOODEN PRIVACY FENCE    |
|         | FENCE PICKET FLAT-TOP FENCING   |



**MOWED LAWN PATH**




**GRANITE BOULDERS**



THIS PLANSET AND ANY ASSOCIATED DOCUMENTS ARE PRELIMINARY AND NOT AUTHORIZED FOR CONSTRUCTION UNTIL SIGNED, DATED, AND OFFICIALLY RELEASED FOR CONSTRUCTION BY THE ENGINEER OF RECORD.

| No. | REVISIONS | DATE | BY |
|-----|-----------|------|----|
|     |           |      |    |
|     |           |      |    |
|     |           |      |    |
|     |           |      |    |



**STRONGROCK**  
ENGINEERING GROUP

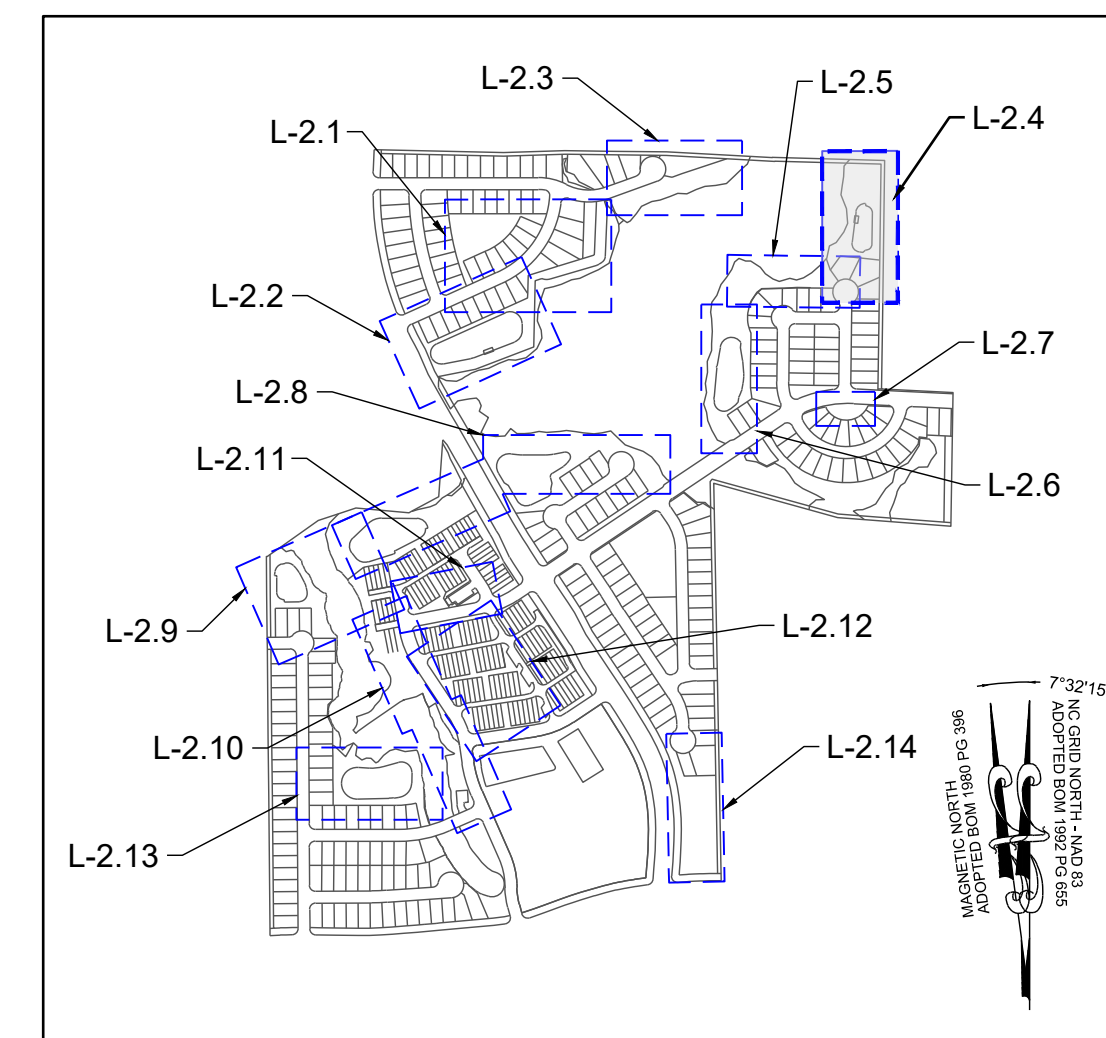
STRONG ROCK ENGINEERING GROUP, PLLC | COMPANY LICENSE # P-2166  
305 CHURCH AT NORTH HILLS STREET, SUITE 1110 RALEIGH, NC 27609 | INFORMATION@STRONGROCKGROUP.COM

|                      |                |
|----------------------|----------------|
| STRONG ROCK PROJECT  | PSP-24-03      |
| NOT FOR CONSTRUCTION | SCALE AS SHOWN |
| DESIGNED BY          | JWL            |
| DRAWN BY             | SRG            |
| CHECKED BY           | JWL            |

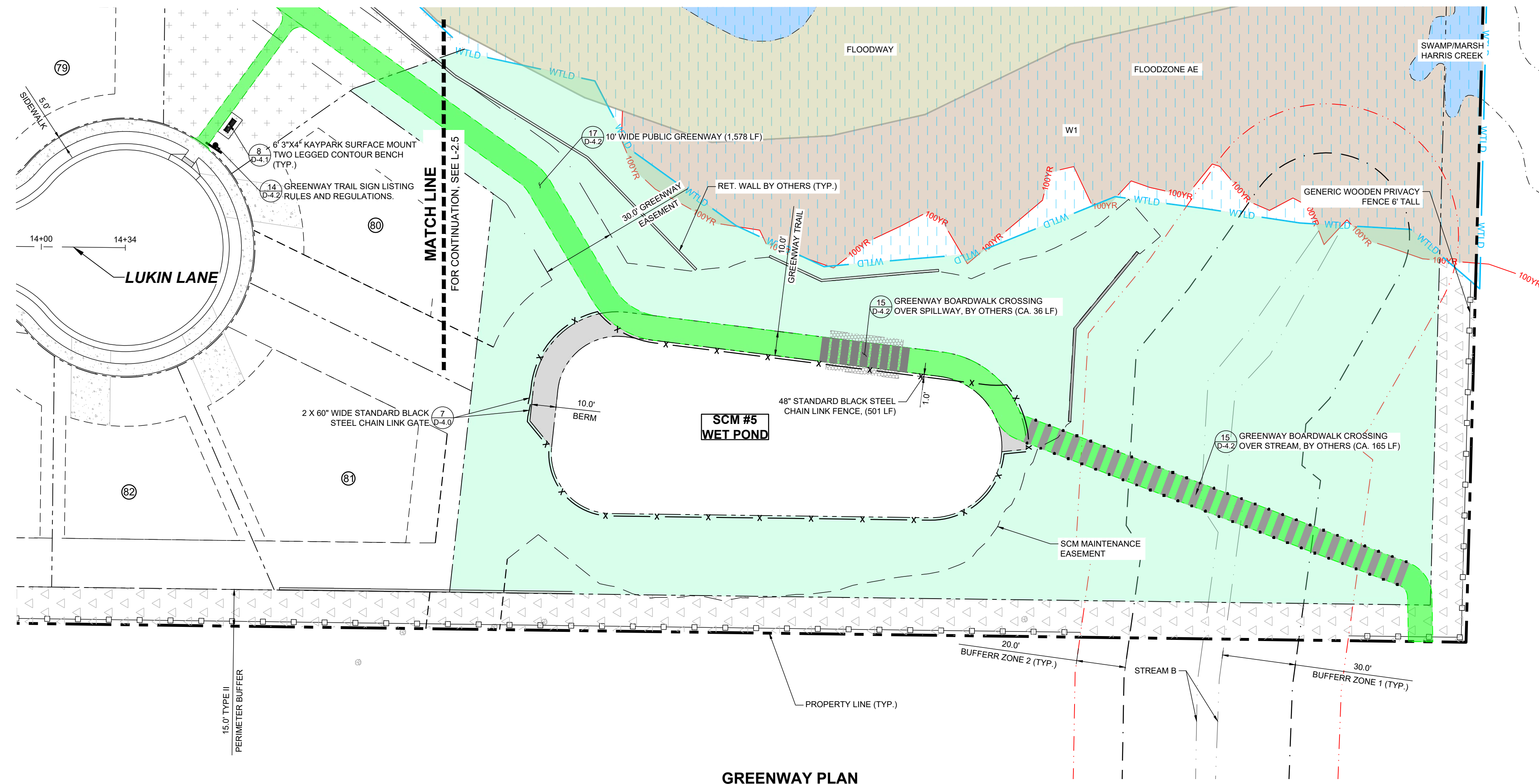
RESERVE @ MITCHELL MILL  
TOWN OF ROLESVILLE, WAKE COUNTY, NORTH CAROLINA  
CONSTRUCTION PLANS  
**POLLINATOR GARDEN**

DRAWING SHEET  
**L-2.3**






SITE KEY PLAN



GREENWAY PLAN

| LEGEND: |                                 |  |                              |
|---------|---------------------------------|--|------------------------------|
|         | EXISTING PROPERTY LINE          |  | 30' STREET YARD BUFFER       |
|         | 500YR FLOOD LINE                |  | 15' TYPE II PERIMETER BUFFER |
|         | 100YR FLOOD LINE                |  | OPEN SPACE                   |
|         | SIGN                            |  | EXISTING WETLAND             |
|         | STOP BAR                        |  | WTL D                        |
|         | ROADWAY CENTER LINE             |  | FLOOD HAZARD                 |
|         | PROPOSED PROPERTY LINE          |  | FLOODZONE AE                 |
|         | ROLESVILLE STANDARD VALLEY CURB |  | FLOODWAY                     |
|         | STANDARD CURB & GUTTER          |  | SWAMP/MARSH HARRIS CREEK     |
|         | GREENWAY                        |  | TP                           |
|         | CONCRETE SIDEWALK               |  | TREE PROTECTION FENCE        |
|         | ASPHALT PAVEMENT                |  | GENERIC WOODEN PRIVACY FENCE |
|         | POLLINATOR GARDEN               |  | FENCE PICKET FLAT-TOP        |
|         | ACTIVE & PASSIVE OPEN SPACE     |  | FENCING                      |

| NO. | REVISIONS | DATE | BY |
|-----|-----------|------|----|
|     |           |      |    |
|     |           |      |    |
|     |           |      |    |

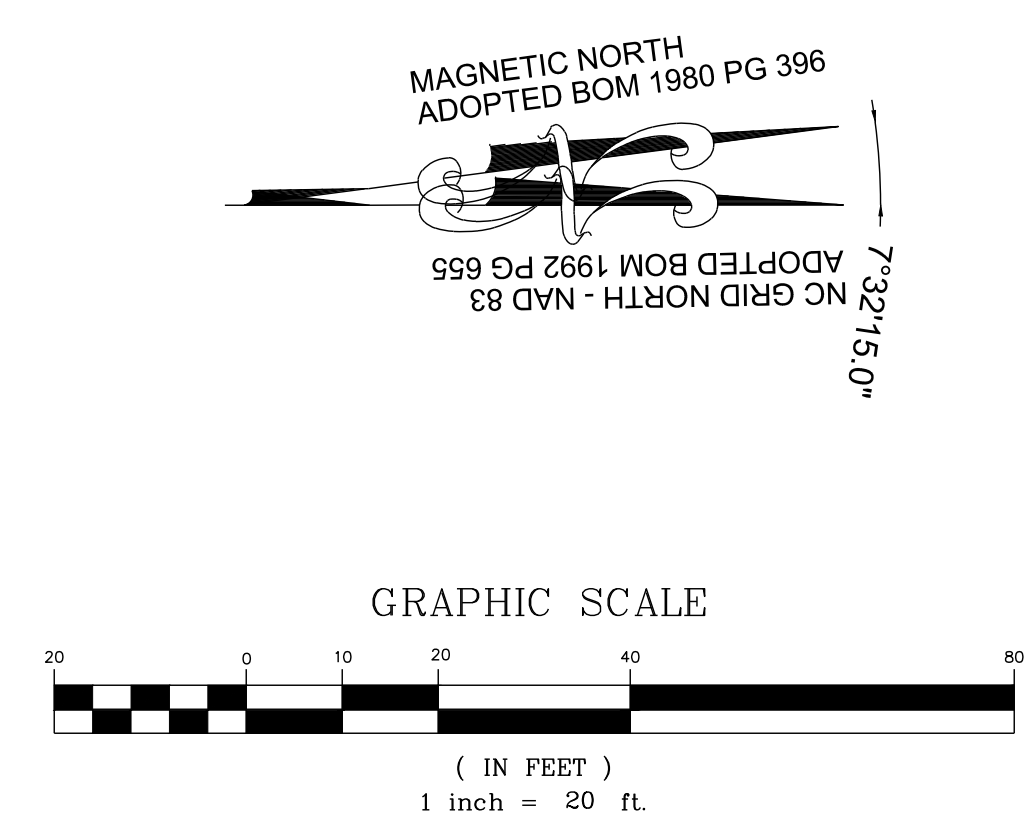


**STRONGROCK**  
ENGINEERING GROUP

STRONG ROCK ENGINEERING GROUP, PLLC | COMPANY LICENSE # P-2166  
305 CHURCH AT NORTH HILLS STREET, SUITE 1110 RALEIGH, NC 27609 | INFORMATION@STRONGROCKGROUP.COM

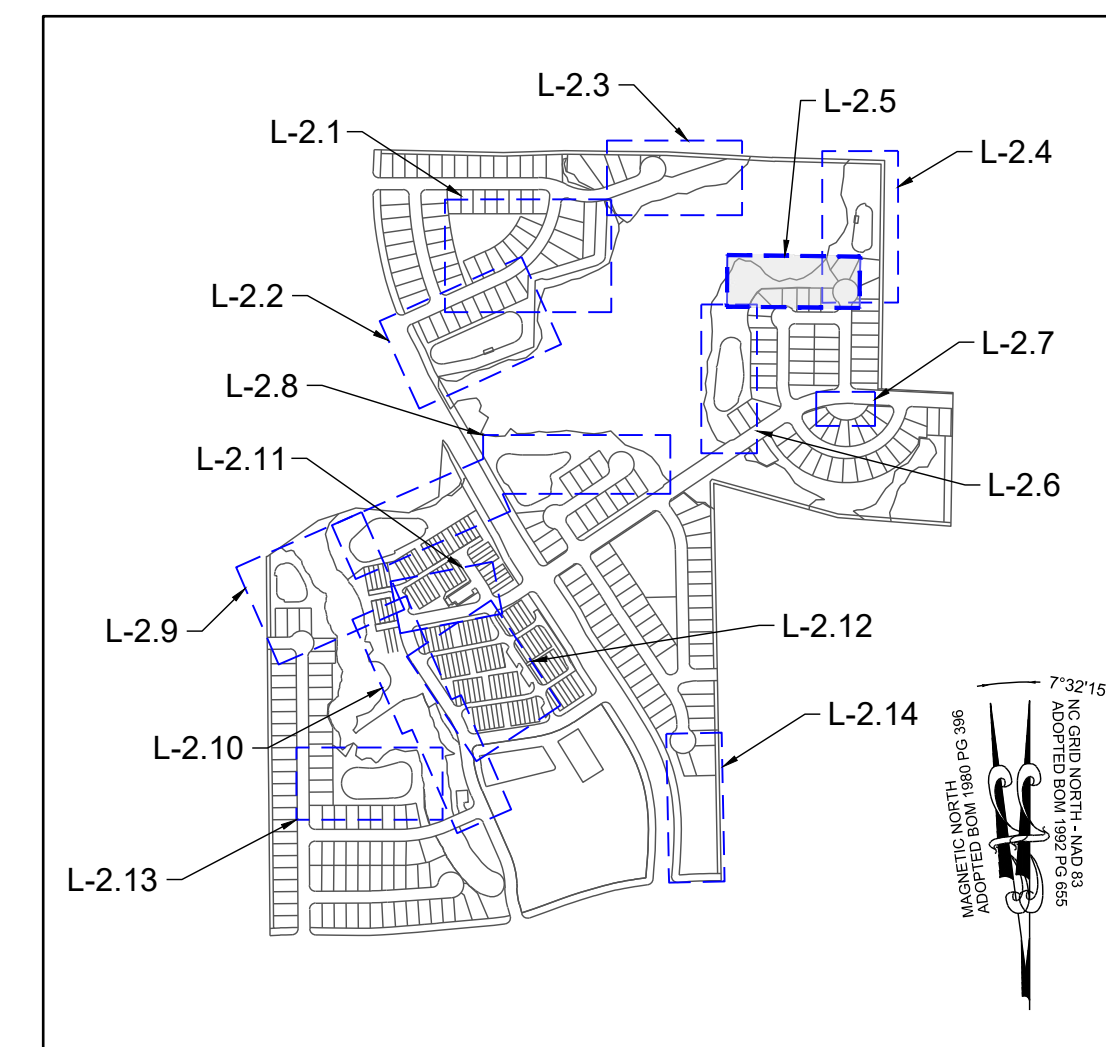
|                      |                      |
|----------------------|----------------------|
| STRONG ROCK PROJECT  | STRONG ROCK PROJECT  |
| PSP-24-03            | PSP-24-03            |
| NOT FOR CONSTRUCTION | NOT FOR CONSTRUCTION |
| SCALE AS SHOWN       | SCALE AS SHOWN       |
| DESIGNED BY JWL      | DESIGNED BY JWL      |
| DRAWN BY SRG         | DRAWN BY SRG         |
| CHECKED BY JWL       | CHECKED BY JWL       |

RESERVE @ MITCHELL MILL  
TOWN OF ROLESVILLE, WAKE COUNTY, NORTH CAROLINA  
CONSTRUCTION PLANS  
GREENWAY PLAN



THIS PLANSET AND ANY ASSOCIATED DOCUMENTS ARE PRELIMINARY AND NOT AUTHORIZED FOR CONSTRUCTION UNTIL SIGNED, DATED, AND OFFICIALLY RELEASED FOR CONSTRUCTION BY THE ENGINEER OF RECORD.





| NO. | REVISIONS | DATE | BY |
|-----|-----------|------|----|
|     |           |      |    |
|     |           |      |    |
|     |           |      |    |
|     |           |      |    |
|     |           |      |    |
|     |           |      |    |
|     |           |      |    |
|     |           |      |    |
|     |           |      |    |



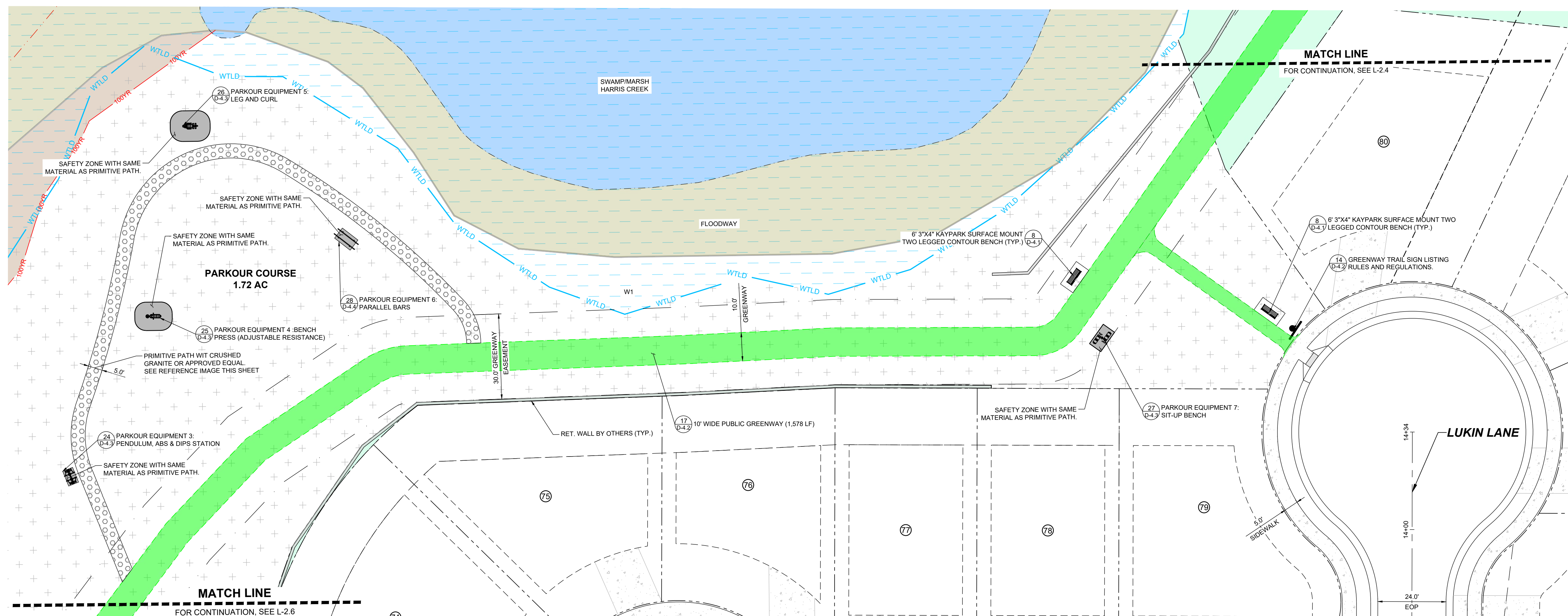
**STRONGROCK**  
ENGINEERING GROUP

STRONG ROCK ENGINEERING GROUP, PLLC | COMPANY LICENSE # P-2766  
305 CHURCH AT NORTH HILLS STREET, SUITE 1110 RALEIGH, NC 27609 | INFORMATION@STRONGROCKGROUP.COM

|                      |                      |
|----------------------|----------------------|
| STRONG ROCK PROJECT  | STRONG ROCK PROJECT  |
| PSP-24-03            | PSP-24-03            |
| NOT FOR CONSTRUCTION | NOT FOR CONSTRUCTION |
| SCALE AS SHOWN       | SCALE AS SHOWN       |
| DESIGNED BY JWL      | DESIGNED BY JWL      |
| DRAWN BY SRG         | DRAWN BY SRG         |
| CHECKED BY JWL       | CHECKED BY JWL       |

RESERVE @ MITCHELL MILL  
TOWN OF ROLESVILLE, WAKE COUNTY, NORTH CAROLINA  
CONSTRUCTION PLANS  
PARKOUR COURSE & GREENWAY PLAN

DRAWING SHEET  
**L-2.5**



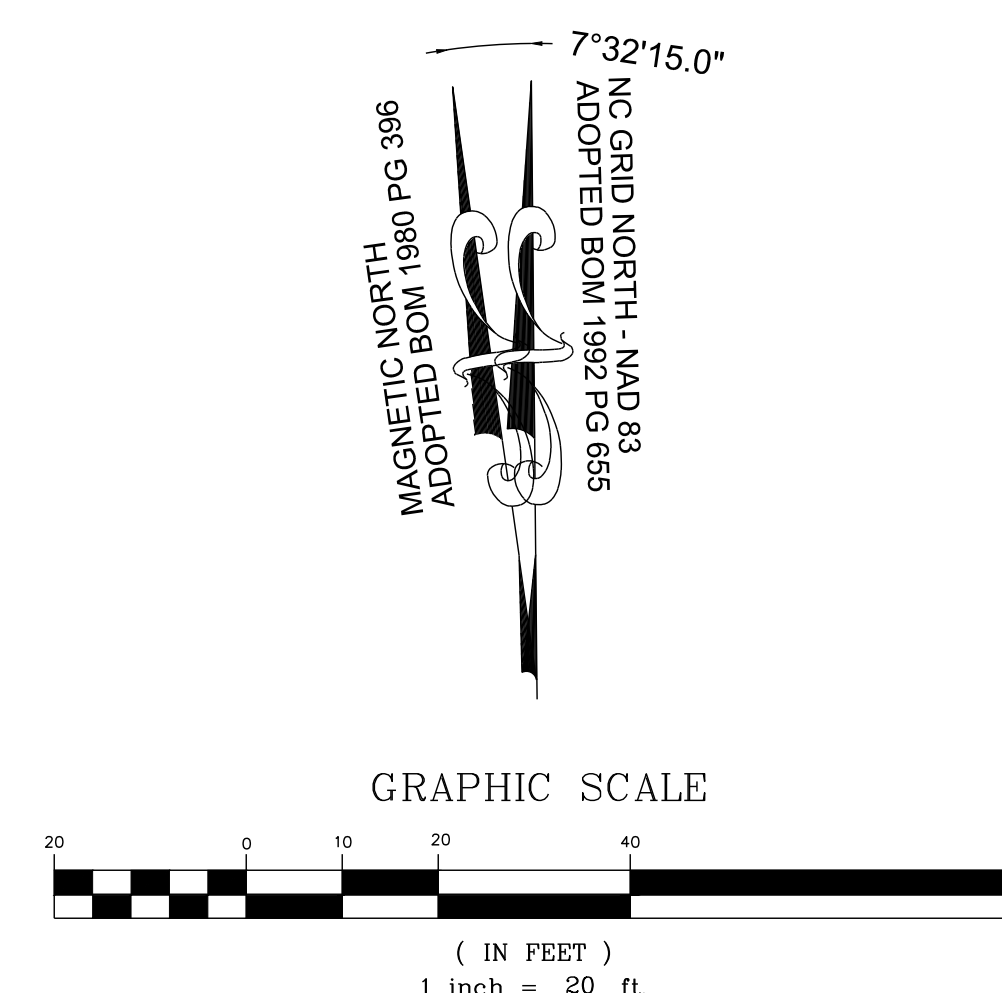
**PARKOUR COURSE & GREENWAY PLAN**

**LEGEND:**

|  |                                 |  |                              |
|--|---------------------------------|--|------------------------------|
|  | EXISTING PROPERTY LINE          |  | 30' STREET YARD BUFFER       |
|  | 500 YEAR FLOOD LINE             |  | 15' TYPE II PERIMETER BUFFER |
|  | 100 YEAR FLOOD LINE             |  | OPEN SPACE                   |
|  | SIGN                            |  | EXISTING WETLAND             |
|  | STOP BAR                        |  | FLOOD HAZARD                 |
|  | ROADWAY CENTER LINE             |  | FLOODZONE AE                 |
|  | PROPOSED PROPERTY LINE          |  | FLOODWAY                     |
|  | ROLESVILLE STANDARD VALLEY CURB |  | SWAMP/MARSH HARRIS CREEK     |
|  | STANDARD CURB & GUTTER          |  | TREE PROTECTION FENCE        |
|  | GREENWAY                        |  | GENERIC WOODEN PRIVACY FENCE |
|  | CONCRETE SIDEWALK               |  | FENCE PICKET FLAT-TOP        |
|  | ASPHALT PAVEMENT                |  | FENCING                      |
|  | POLLINATOR GARDEN               |  |                              |
|  | ACTIVE & PASSIVE OPEN SPACE     |  |                              |

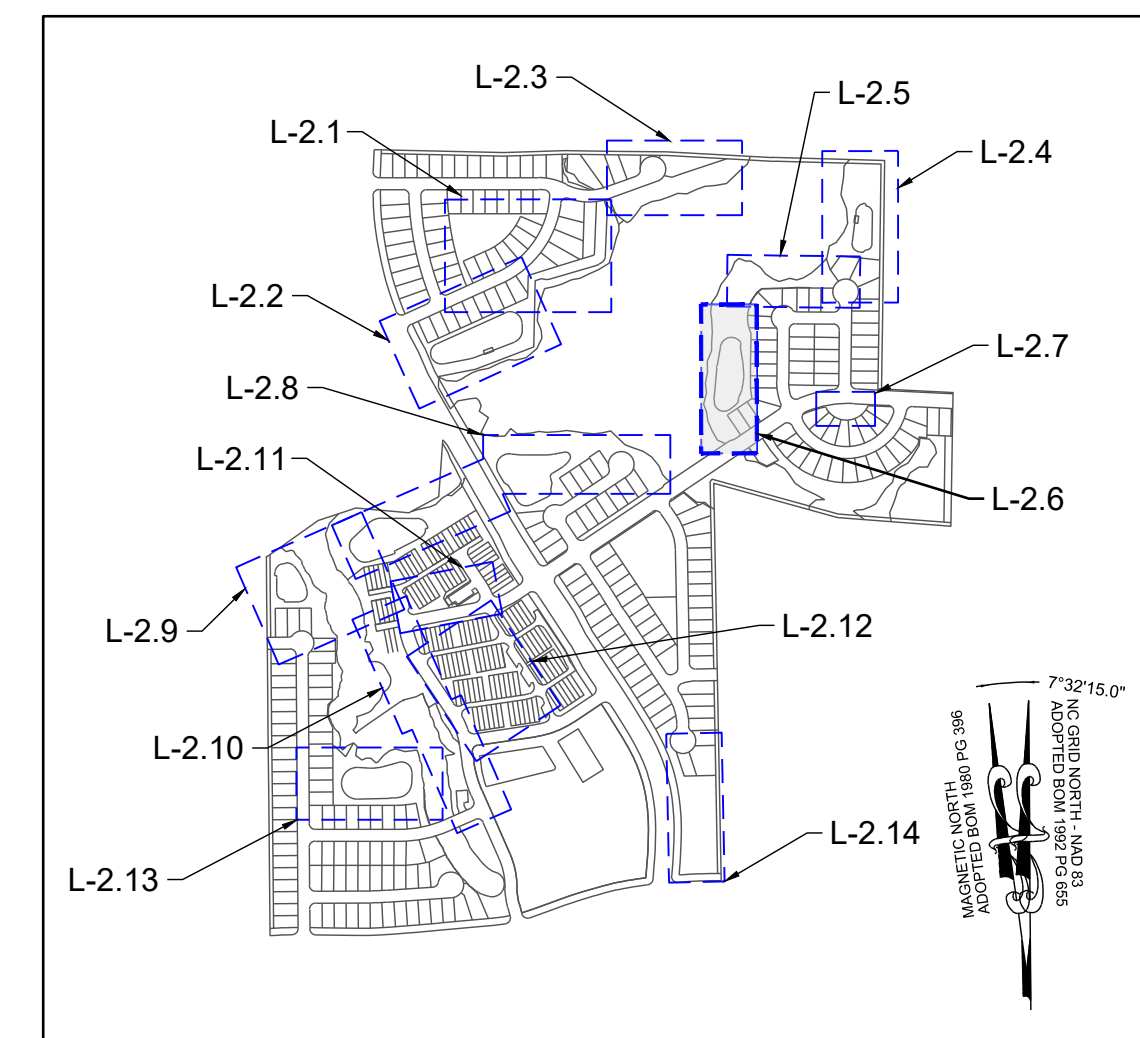


**CRUSHED GRAVEL PATH**

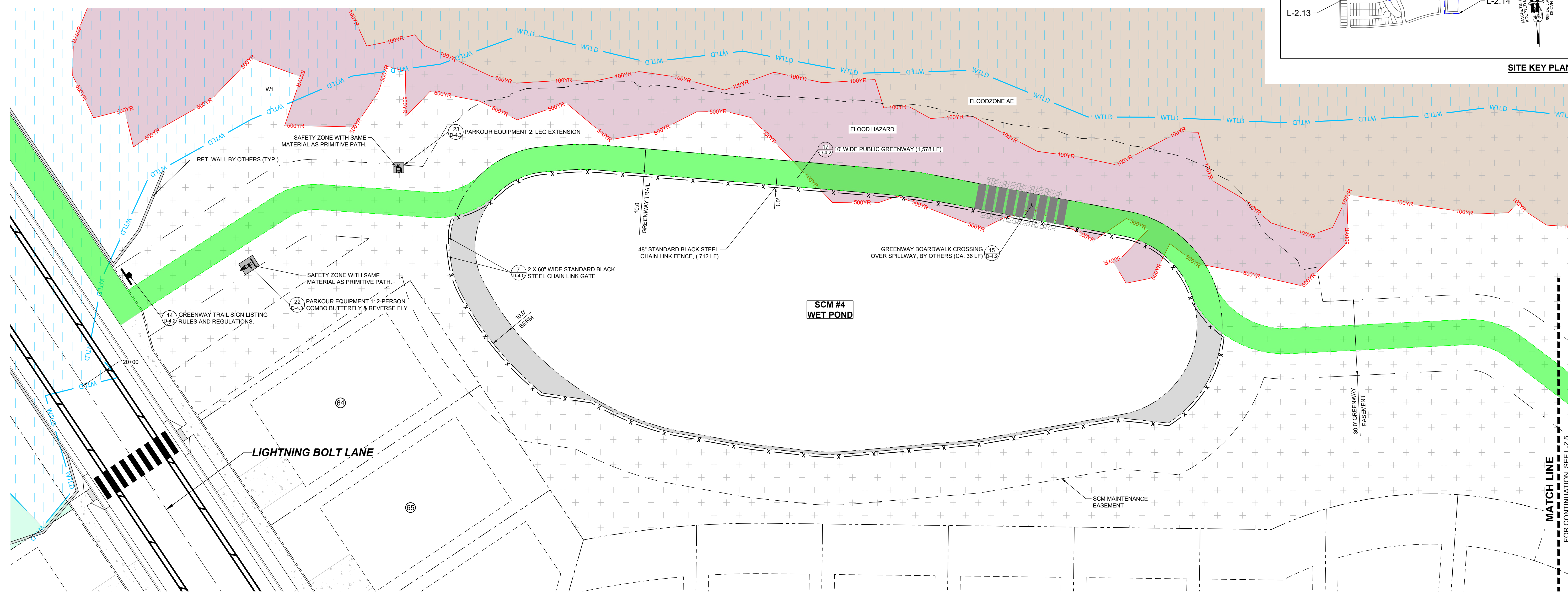


THIS PLANSET AND ANY ASSOCIATED DOCUMENTS ARE PRELIMINARY AND NOT AUTHORIZED FOR CONSTRUCTION UNTIL SIGNED, DATED, AND OFFICIALLY RELEASED FOR CONSTRUCTION BY THE ENGINEER OF RECORD.



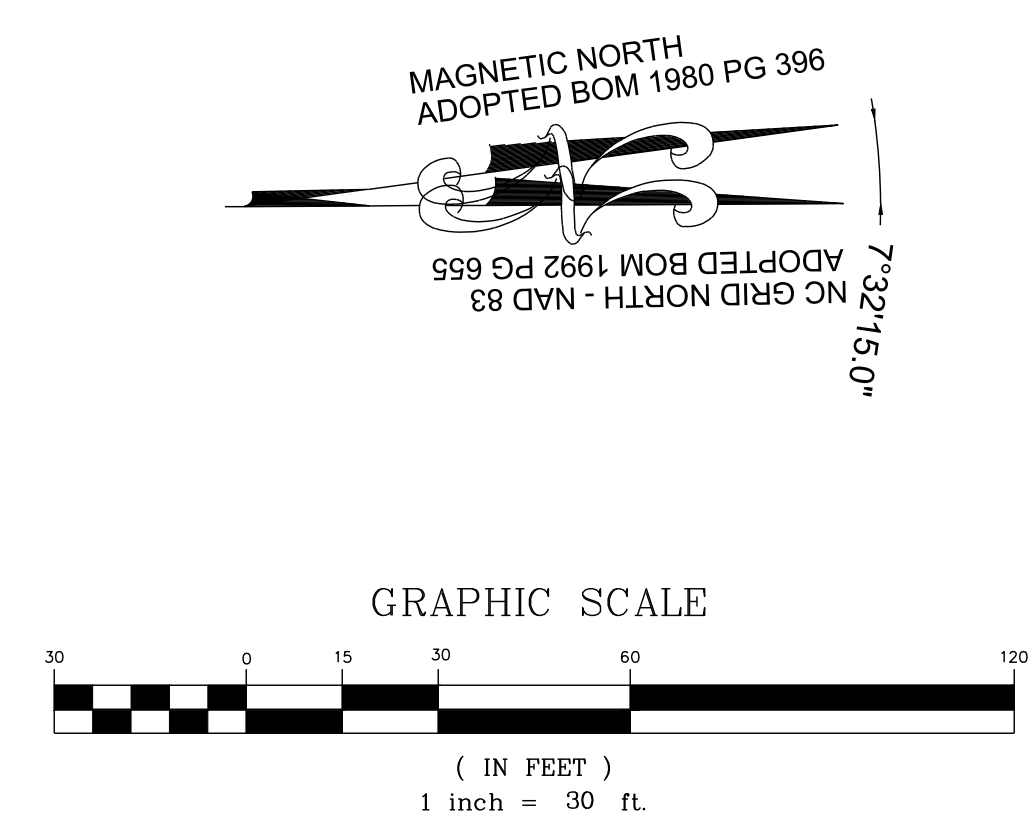


SITE KEY PLAN




GREENWAY PLAN

| LEGEND: |                                 |  |                              |
|---------|---------------------------------|--|------------------------------|
|         | EXISTING PROPERTY LINE          |  | 30' STREET YARD BUFFER       |
|         | 500YR FLOOD LINE                |  | 15' TYPE II PERIMETER BUFFER |
|         | 100YR FLOOD LINE                |  | OPEN SPACE                   |
|         | SIGN                            |  | EXISTING WETLAND             |
|         | STOP BAR                        |  | FLOOD HAZARD                 |
|         | ROADWAY CENTER LINE             |  | FLOODZONE AE                 |
|         | PROPOSED PROPERTY LINE          |  | FLOODWAY                     |
|         | ROLESVILLE STANDARD VALLEY CURB |  | SWAMP/MARSH HARRIS CREEK     |
|         | STANDARD CURB & GUTTER          |  | TREE PROTECTION FENCE        |
|         | GREENWAY                        |  | GENERIC WOODEN PRIVACY FENCE |
|         | CONCRETE SIDEWALK               |  | FENCE PICKET FLAT-TOP        |
|         | ASPHALT PAVEMENT                |  | FENCING                      |
|         | POLLINATOR GARDEN               |  |                              |
|         | ACTIVE & PASSIVE OPEN SPACE     |  |                              |



| NO. | REVISIONS | DATE | BY |
|-----|-----------|------|----|
|     |           |      |    |
|     |           |      |    |
|     |           |      |    |
|     |           |      |    |



**STRONGROCK**  
ENGINEERING GROUP

STRONG ROCK ENGINEERING GROUP, PLLC | COMPANY LICENSE # P-2166  
305 CHURCH AT NORTH HILLS STREET, SUITE 1110 RALEIGH, NC 27609 | INFORMATION@STRONGROCKGROUP.COM

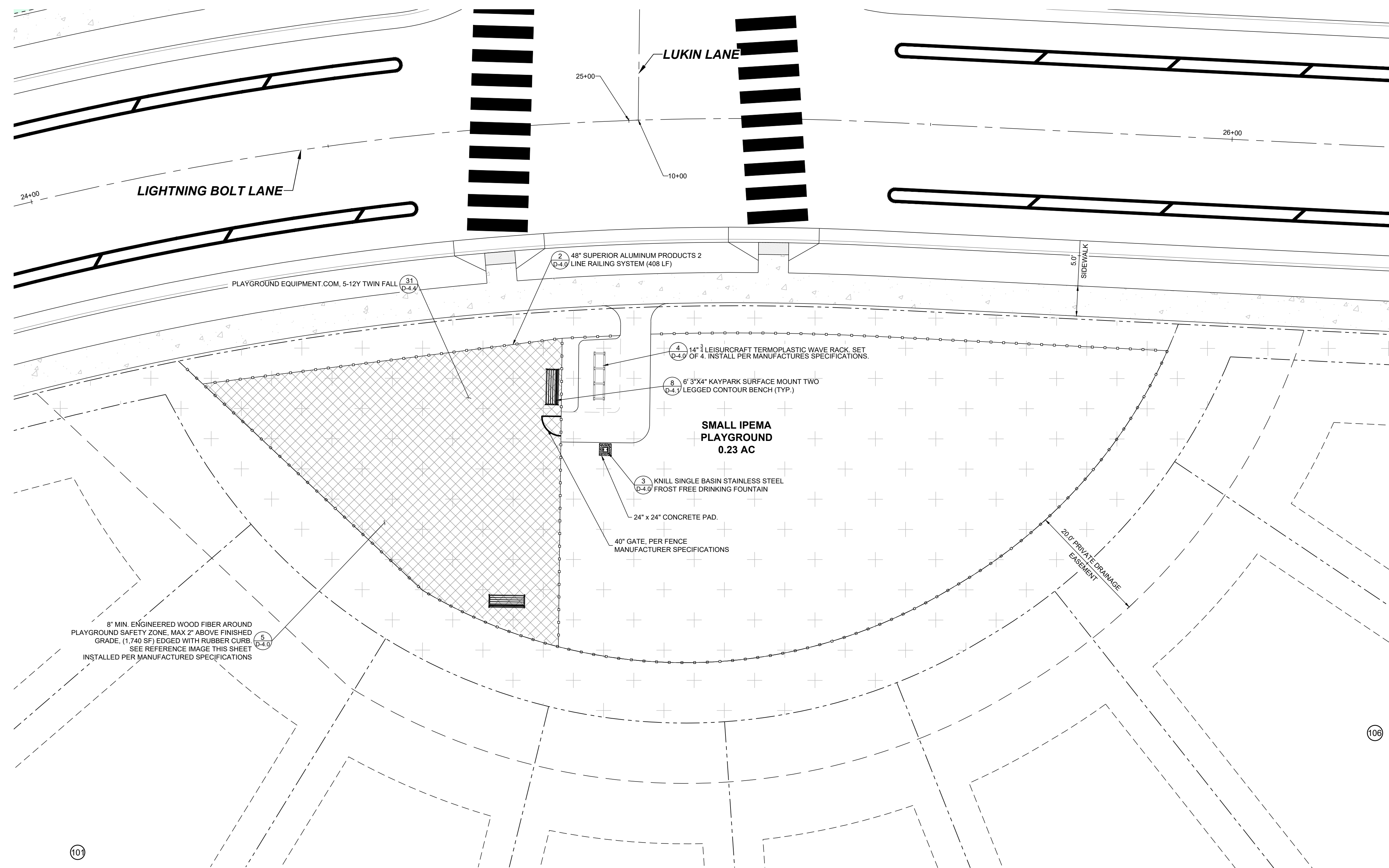
|                                |                      |                |                 |              |                |
|--------------------------------|----------------------|----------------|-----------------|--------------|----------------|
| STRONG ROCK PROJECT P-SP-24-03 | NOT FOR CONSTRUCTION | SCALE AS SHOWN | DESIGNED BY JWL | DRAWN BY SRG | CHECKED BY JWL |
|--------------------------------|----------------------|----------------|-----------------|--------------|----------------|

RESERVE @ MITCHELL MILL  
TOWN OF ROLESVILLE, WAKE COUNTY, NORTH CAROLINA  
CONSTRUCTION PLANS  
GREENWAY PLAN

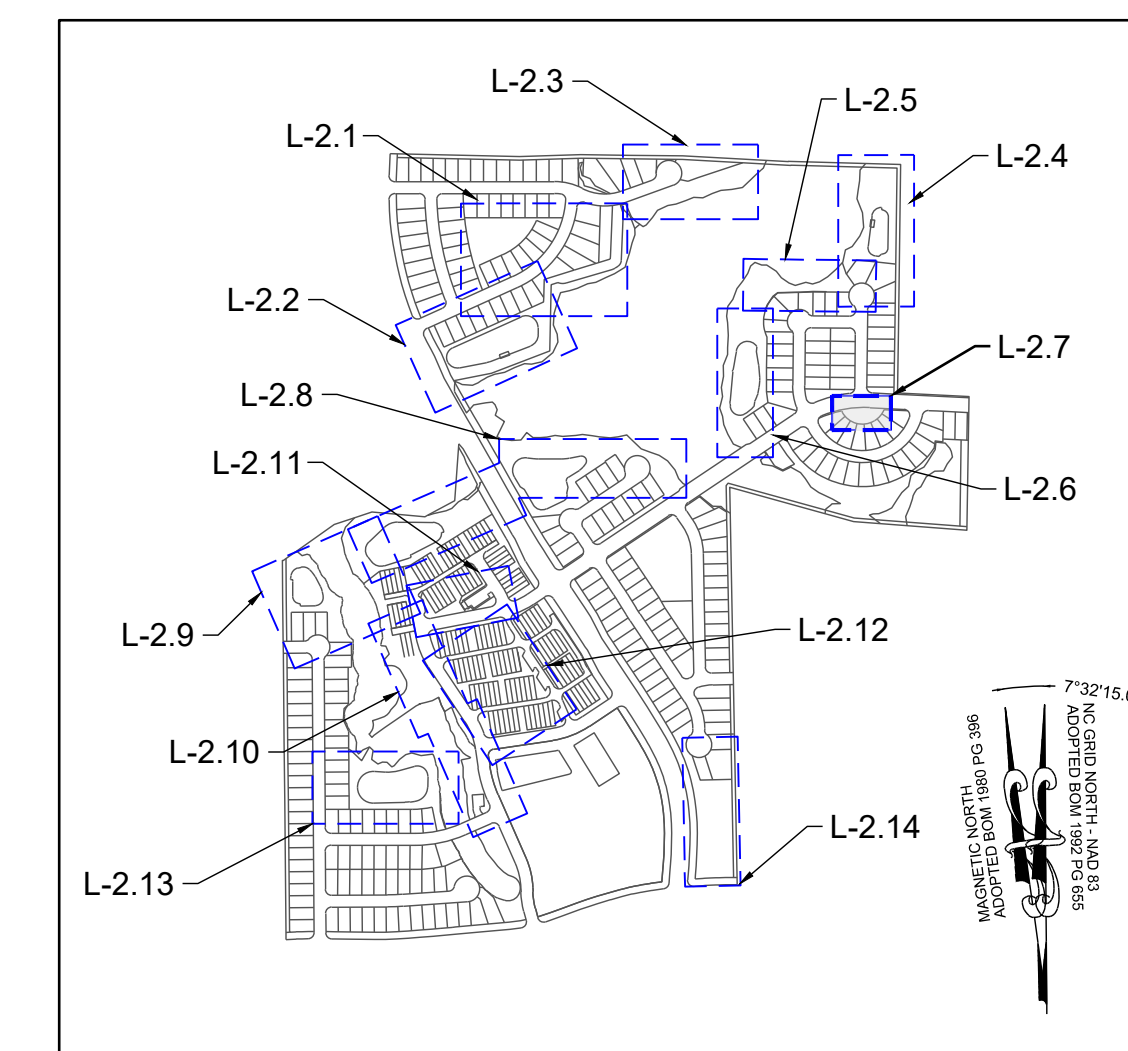
DRAWING SHEET  
**L-2.6**

THIS PLANSET AND ANY ASSOCIATED DOCUMENTS ARE PRELIMINARY AND NOT AUTHORIZED FOR CONSTRUCTION UNTIL SIGNED, DATED, AND OFFICIALLY RELEASED FOR CONSTRUCTION BY THE ENGINEER OF RECORD.





**SMALL IPEMA PLAYGROUND PLAN**



**SITE KEY PLAN**

| NO. | REVISIONS | DATE | BY |
|-----|-----------|------|----|
|     |           |      |    |
|     |           |      |    |
|     |           |      |    |
|     |           |      |    |




**STRONGROCK**  
ENGINEERING GROUP  
STRONG ROCK ENGINEERING GROUP, PLLC | COMPANY LICENSE # P-2166  
305 CHURCH AT NORTH HILLS STREET, SUITE 1110 RALEIGH, NC 27609 | INFORMATION@STRONGROCKGROUP.COM

|                      |                |
|----------------------|----------------|
| STRONG ROCK PROJECT  | PSP-24-03      |
| NOT FOR CONSTRUCTION | SCALE AS SHOWN |
| DESIGNED BY          | JWL            |
| DRAWN BY             | SRG            |
| CHECKED BY           | JWL            |

**LEGEND:**

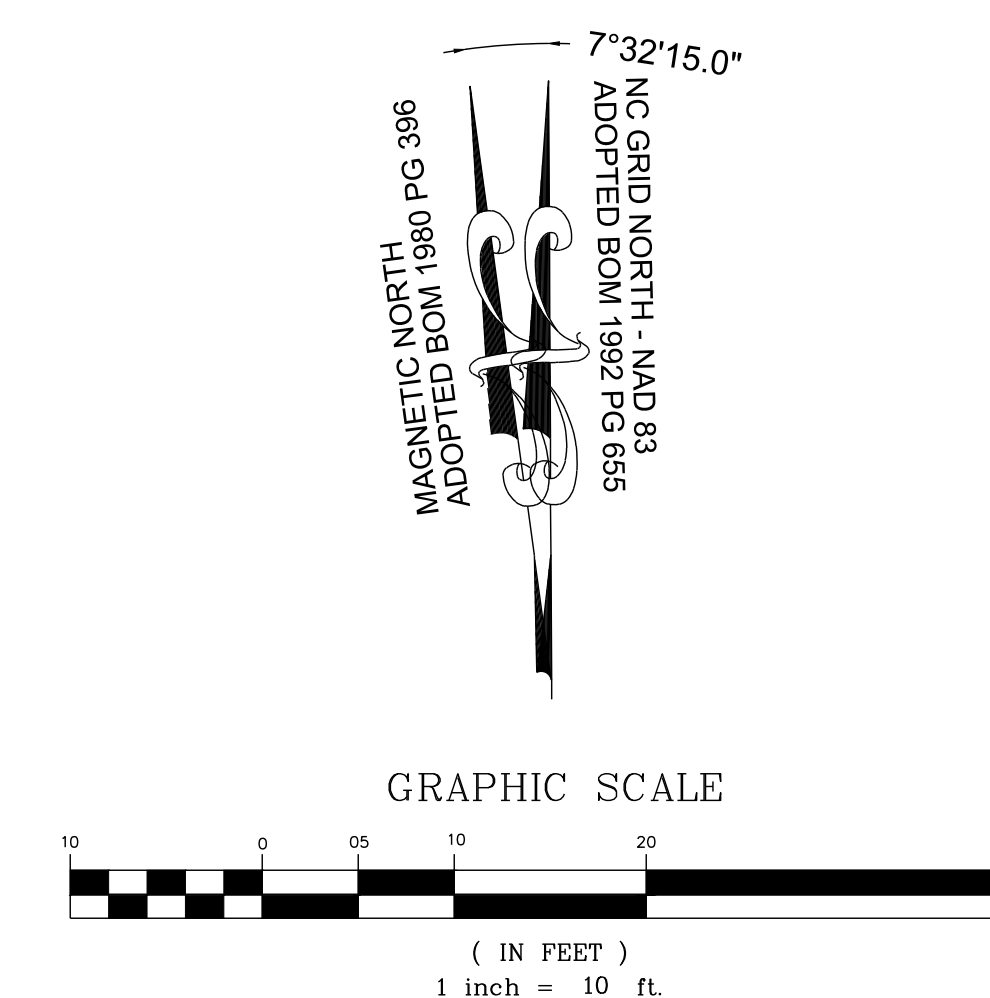
|  |                                 |  |                              |
|--|---------------------------------|--|------------------------------|
|  | EXISTING PROPERTY LINE          |  | 30' STREET YARD BUFFER       |
|  | 500 YEAR FLOOD LINE             |  | 15' TYPE II PERIMETER BUFFER |
|  | 100 YEAR FLOOD LINE             |  | OPEN SPACE                   |
|  | SIGN                            |  | EXISTING WETLAND             |
|  | STOP BAR                        |  | FLOOD HAZARD                 |
|  | ROADWAY CENTER LINE             |  | FLOODZONE AE                 |
|  | PROPOSED PROPERTY LINE          |  | FLOODWAY                     |
|  | ROLESVILLE STANDARD VALLEY CURB |  | SWAMP/MARSH/HARRIS CREEK     |
|  | STANDARD CURB & GUTTER          |  | TREE PROTECTION FENCE        |
|  | GREENWAY                        |  | GENERIC WOODEN PRIVACY FENCE |
|  | CONCRETE SIDEWALK               |  | FENCE PICKET FLAT-TOP        |
|  | ASPHALT PAVEMENT                |  | FENCING                      |
|  | POLLINATOR GARDEN               |  |                              |
|  | ACTIVE & PASSIVE OPEN SPACE     |  |                              |



**PLAYGROUND SURFACE EDGE**



**PLAYGROUND FENCE**



THIS PLANSET AND ANY ASSOCIATED DOCUMENTS ARE PRELIMINARY AND NOT AUTHORIZED FOR CONSTRUCTION UNTIL SIGNED, DATED, AND OFFICIALLY RELEASED FOR CONSTRUCTION BY THE ENGINEER OF RECORD.

RESERVE @ MITCHELL MILL  
TOWN OF ROLESVILLE, WAKE COUNTY, NORTH CAROLINA  
CONSTRUCTION PLANS  
SMALL IPEMA PLAYGROUND  
PLAN

DRAWING SHEET  
**L-2.7**

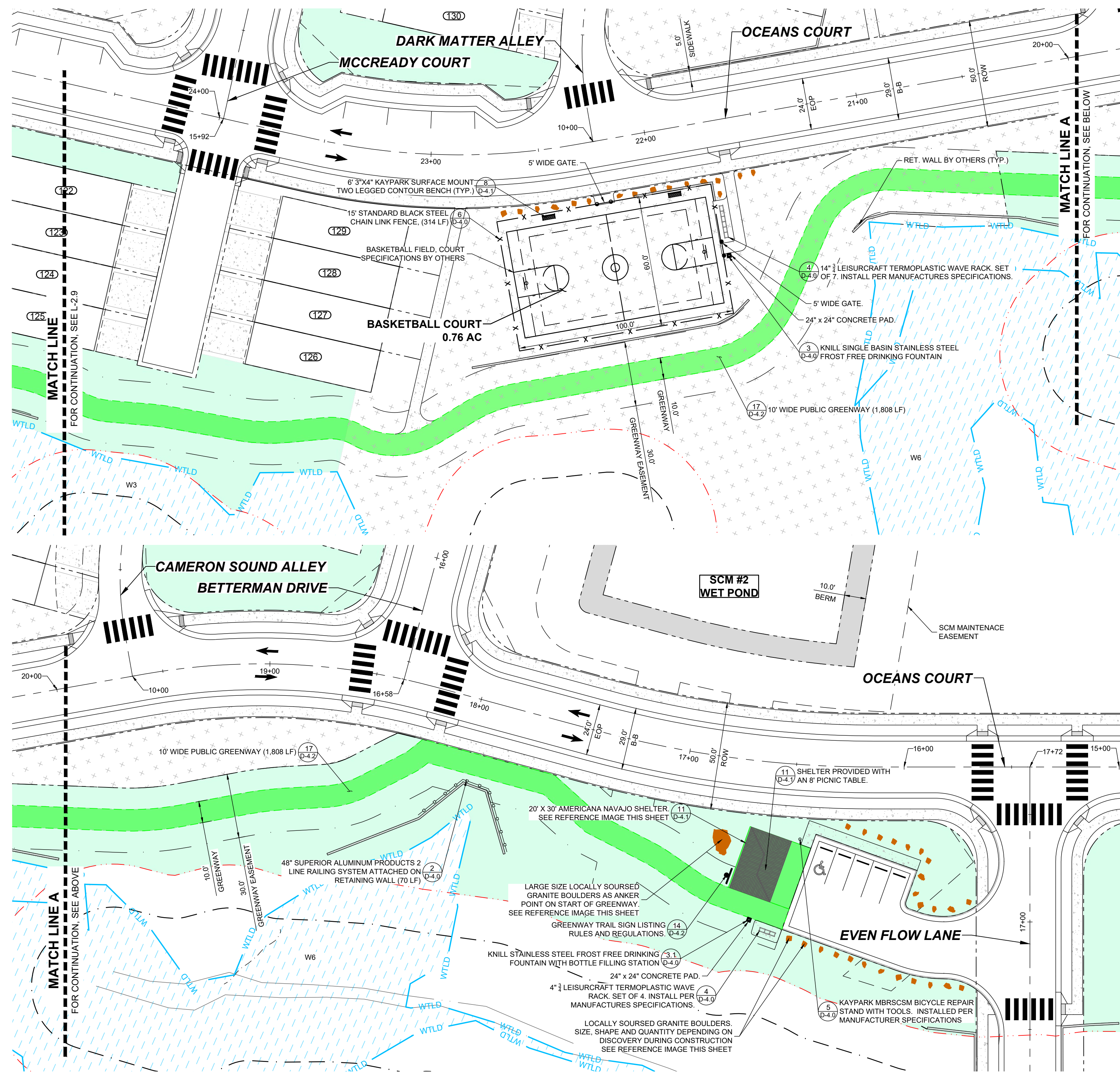




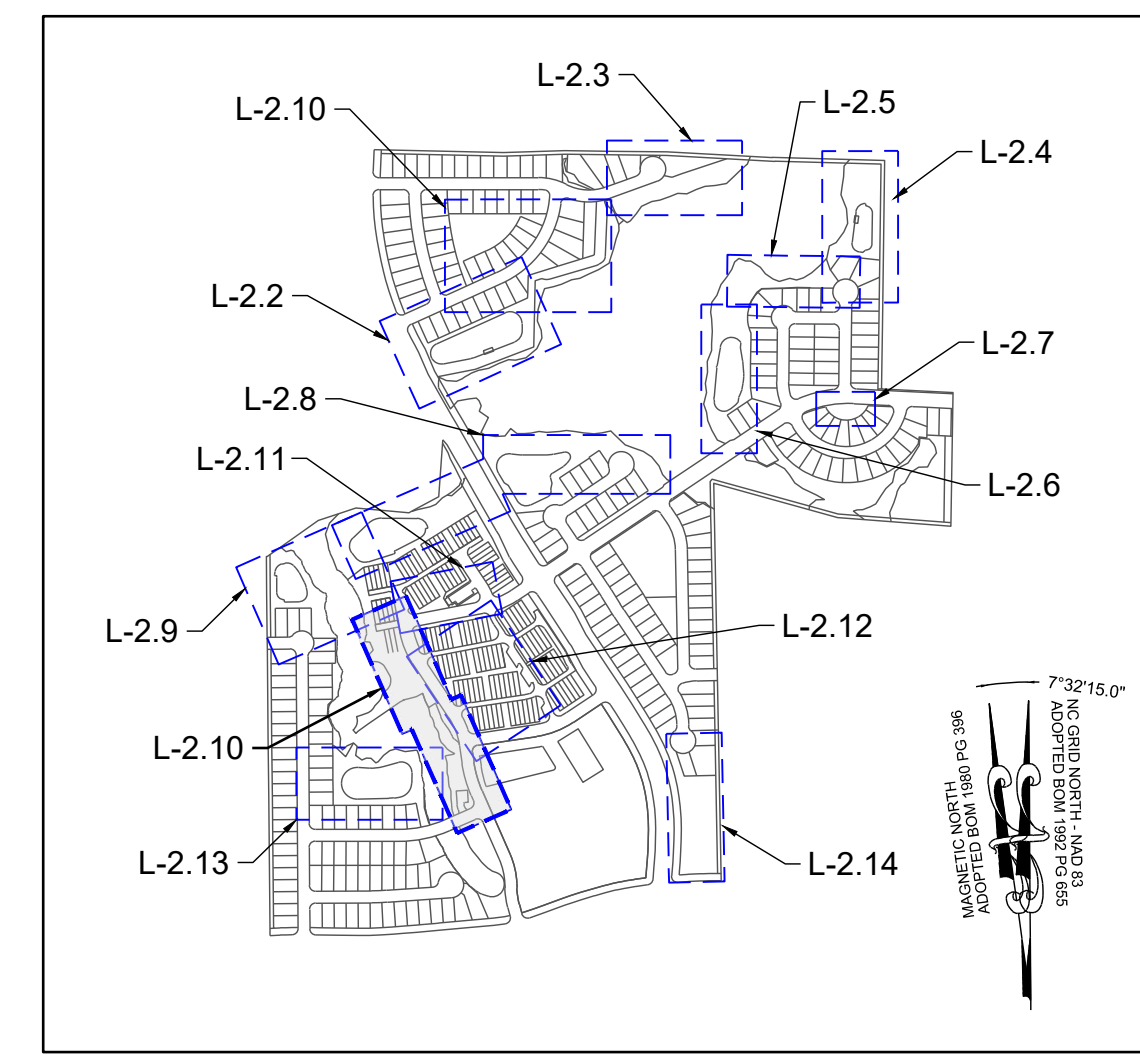




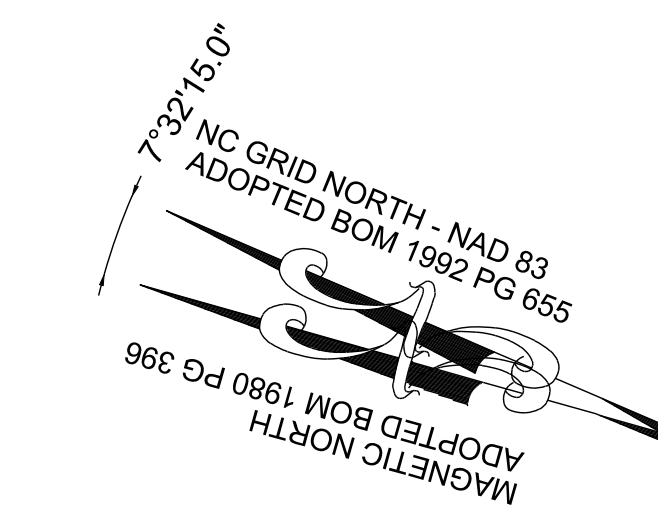
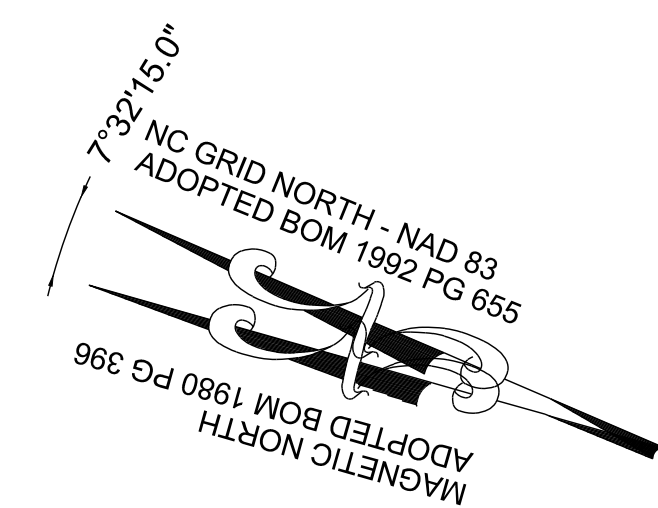




**BASKETBALL COURT & GREENWAY PLAN**




**SITE KEY PLAN**




**LEGEND:**

|  |                                 |  |                              |
|--|---------------------------------|--|------------------------------|
|  | EXISTING PROPERTY LINE          |  | 30' STREET YARD BUFFER       |
|  | 500YR FLOOD LINE                |  | 15' TYPE II PERIMETER BUFFER |
|  | 100YR FLOOD LINE                |  | OPEN SPACE                   |
|  | SIGN                            |  | EXISTING WETLAND             |
|  | STOP BAR                        |  | FLOOD HAZARD                 |
|  | ROADWAY CENTER LINE             |  | FLOODZONE AE                 |
|  | PROPOSED PROPERTY LINE          |  | FLOODWAY                     |
|  | ROLESVILLE STANDARD VALLEY CURB |  | SWAMP/MARSH HARRIS CREEK     |
|  | STANDARD CURB & GUTTER          |  | TP                           |
|  | GREENWAY                        |  | TREE PROTECTION FENCE        |
|  | CONCRETE SIDEWALK               |  | GENERIC WOODEN PRIVACY FENCE |
|  | ASPHALT PAVEMENT                |  | FENCE PICKET FLAT-TOP        |
|  | POLLINATOR GARDEN               |  | FENCING                      |
|  | ACTIVE & PASSIVE OPEN SPACE     |  |                              |



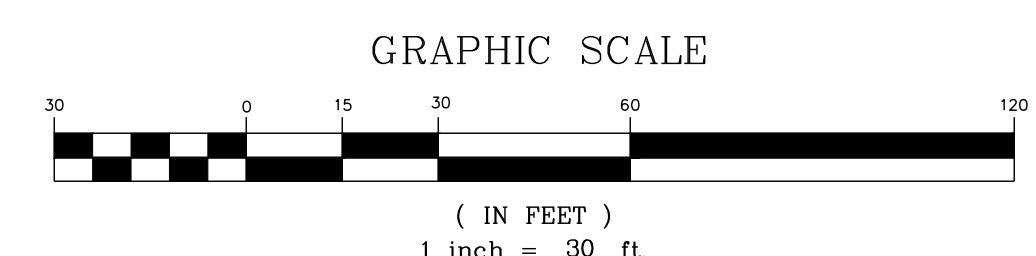
**NAVAJO SHELTER**




**GRANITE BOULDERS**



**LARGE SIZE GRANITE BOULDERS**



| NO. | REVISIONS | DATE | BY |
|-----|-----------|------|----|
|     |           |      |    |
|     |           |      |    |
|     |           |      |    |
|     |           |      |    |



**STRONGROCK**  
ENGINEERING GROUP

STRONG ROCK ENGINEERING GROUP, PLLC | COMPANY LICENSE # P-2166  
305 CHURCH AT NORTH HILLS STREET, SUITE 1110 RALEIGH, NC 27609 | INFORMATION@STRONGROCKGROUP.COM

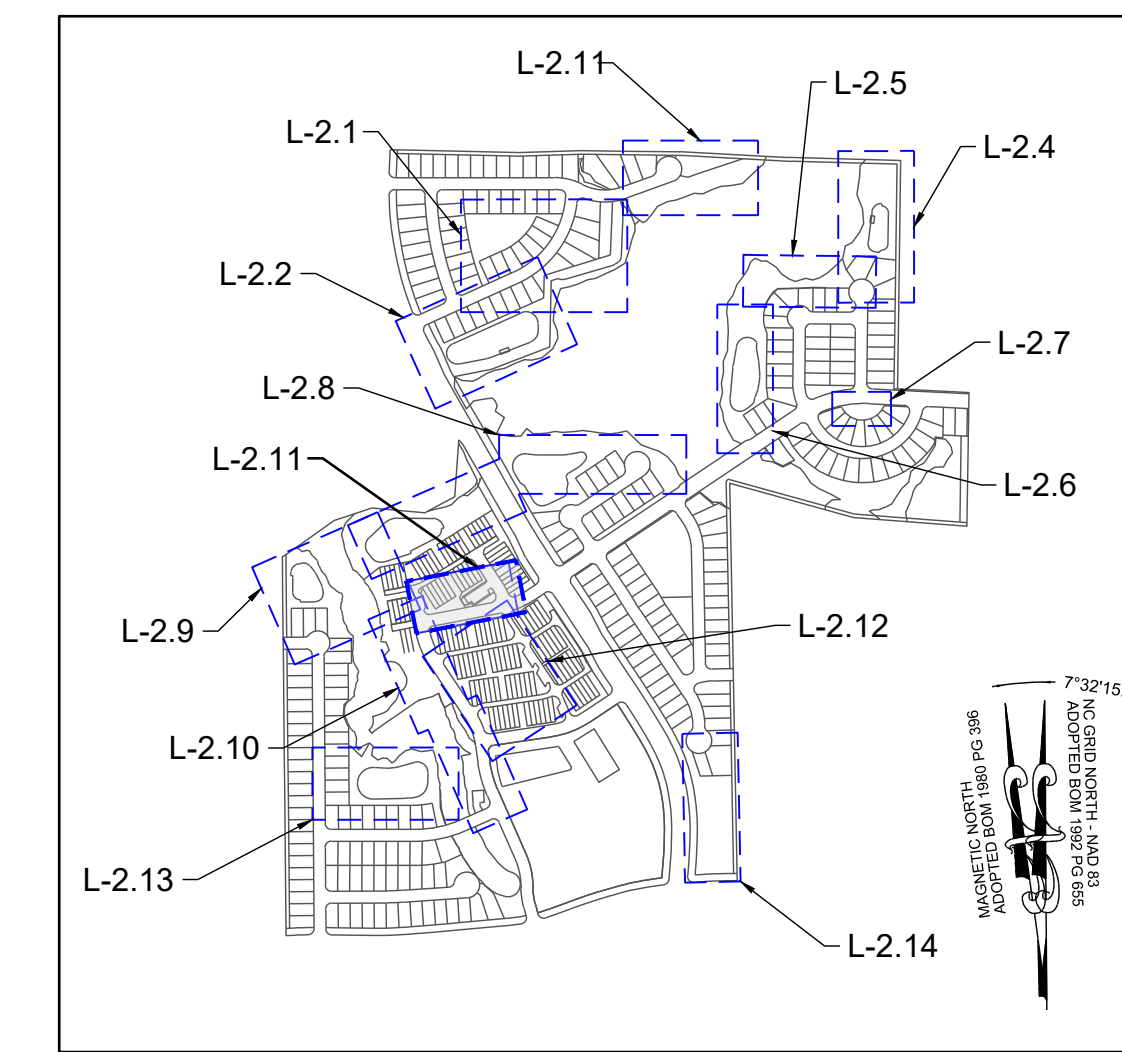
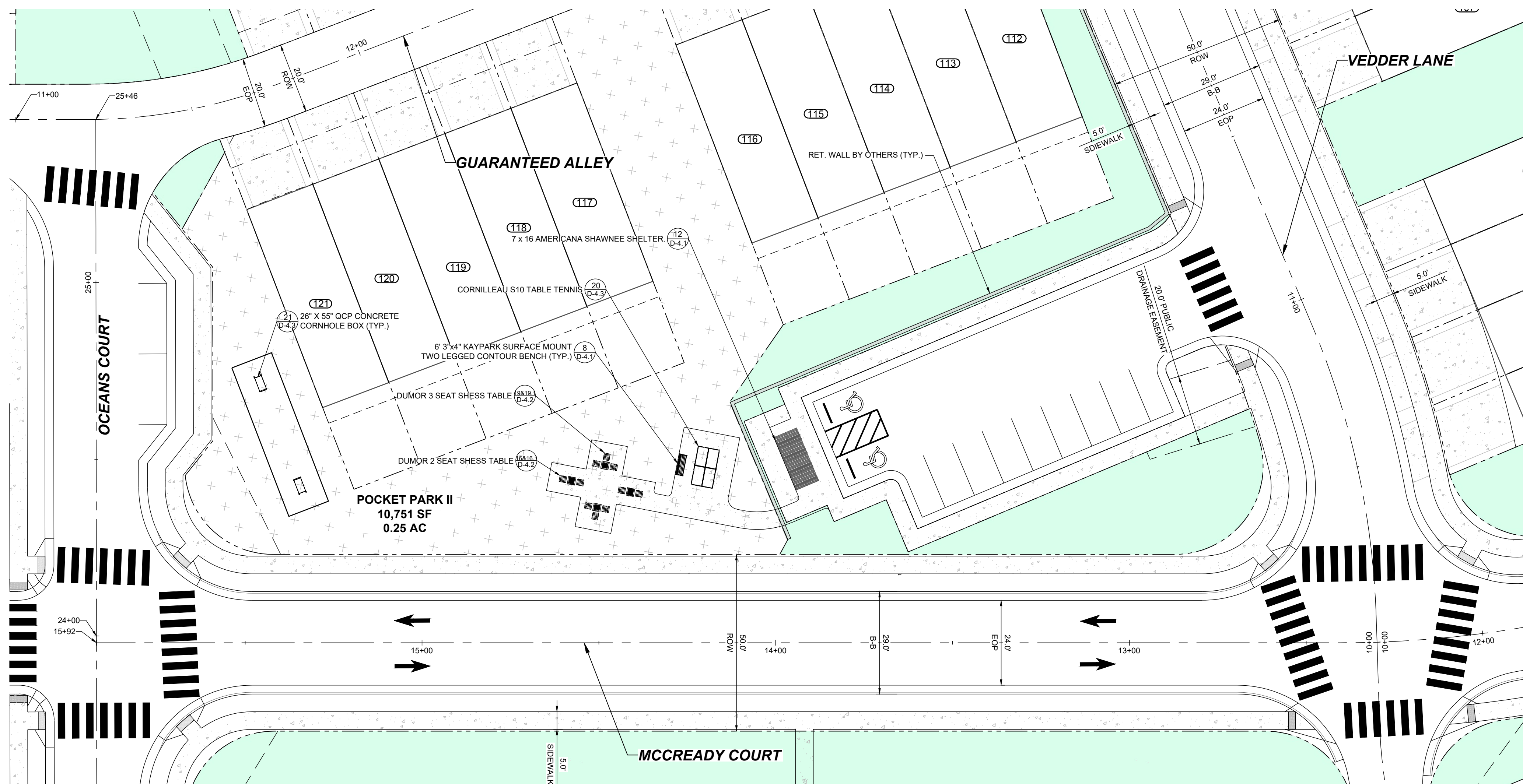
|                      |           |
|----------------------|-----------|
| STRONG ROCK PROJECT  | PSP-24-03 |
| NOT FOR CONSTRUCTION |           |
| SCALE                | AS SHOWN  |
| DESIGNED BY          | JWL       |
| DRAWN BY             | SRG       |
| CHECKED BY           | JWL       |

RESERVE @ MITCHELL MILL  
TOWN OF ROLESVILLE, WAKE COUNTY, NORTH CAROLINA  
CONSTRUCTION PLANS  
**BASKETBALL COURT & GREENWAY PLAN**

DRAWING SHEET  
**L-2.10**

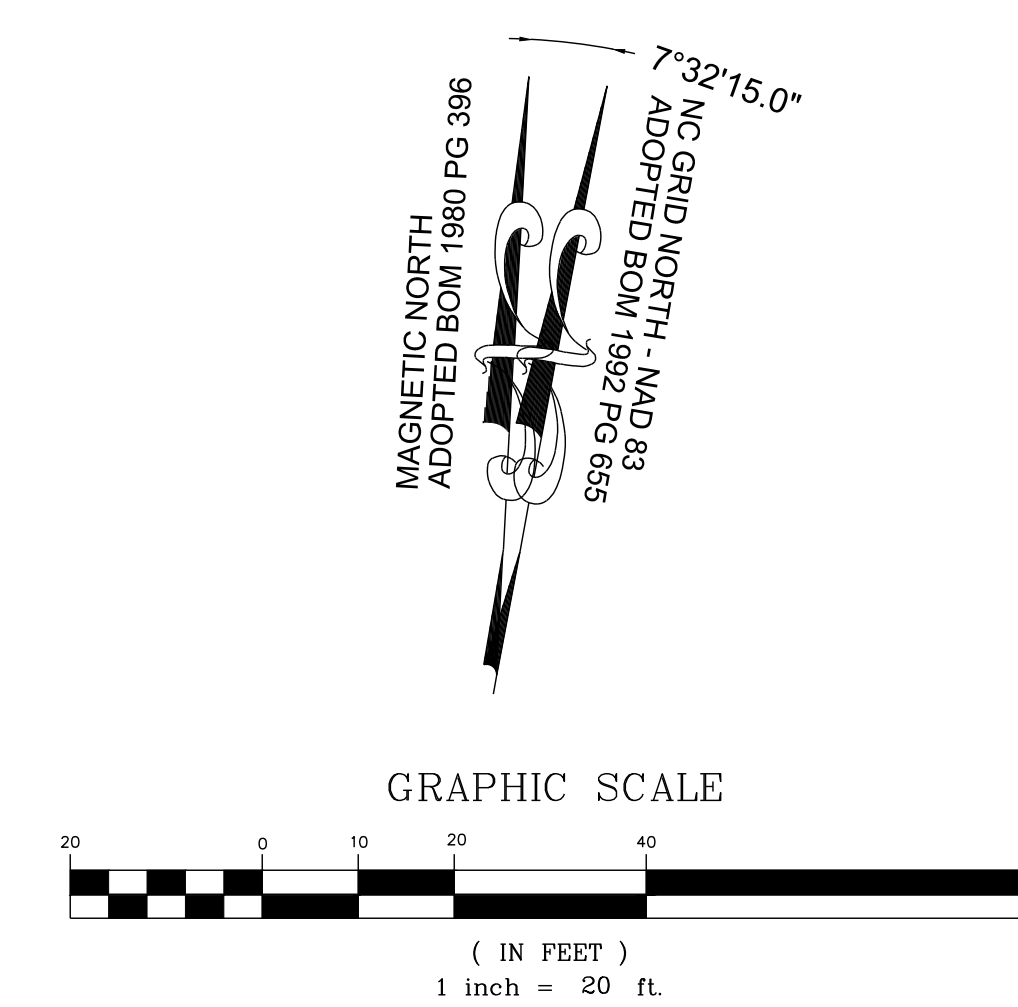
THIS PLANSET AND ANY ASSOCIATED DOCUMENTS ARE PRELIMINARY AND NOT AUTHORIZED FOR CONSTRUCTION UNTIL SIGNED, DATED, AND OFFICIALLY RELEASED FOR CONSTRUCTION BY THE ENGINEER OF RECORD.






**LEGEND:**

|  |                                 |  |                              |
|--|---------------------------------|--|------------------------------|
|  | EXISTING PROPERTY LINE          |  | 30' STREET YARD BUFFER       |
|  | 500YR FLOOD LINE                |  | 15' TYPE II PERIMETER BUFFER |
|  | 100YR FLOOD LINE                |  | OPEN SPACE                   |
|  | SIGN                            |  | EXISTING WETLAND             |
|  | STOP BAR                        |  | FLOOD HAZARD                 |
|  | ROADWAY CENTER LINE             |  | FLOODZONE AE                 |
|  | PROPOSED PROPERTY LINE          |  | FLOODWAY                     |
|  | ROLESVILLE STANDARD VALLEY CURB |  | SWAMP/MARSH HARRIS CREEK     |
|  | STANDARD CURB & GUTTER          |  | TREE PROTECTION FENCE        |
|  | GREENWAY                        |  | GENERIC WOODEN PRIVACY FENCE |
|  | CONCRETE SIDEWALK               |  | FENCE PICKET FLAT-TOP        |
|  | ASPHALT PAVEMENT                |  | FENCING                      |
|  | POLLINATOR GARDEN               |  |                              |
|  | ACTIVE & PASSIVE OPEN SPACE     |  |                              |



THIS PLANSET AND ANY ASSOCIATED DOCUMENTS ARE PRELIMINARY AND NOT AUTHORIZED FOR CONSTRUCTION UNTIL SIGNED, DATED, AND OFFICIALLY RELEASED FOR CONSTRUCTION BY THE ENGINEER OF RECORD.

| NO. | REVISIONS | DATE | BY |
|-----|-----------|------|----|
|     |           |      |    |
|     |           |      |    |
|     |           |      |    |
|     |           |      |    |



**STRONGROCK**  
ENGINEERING GROUP

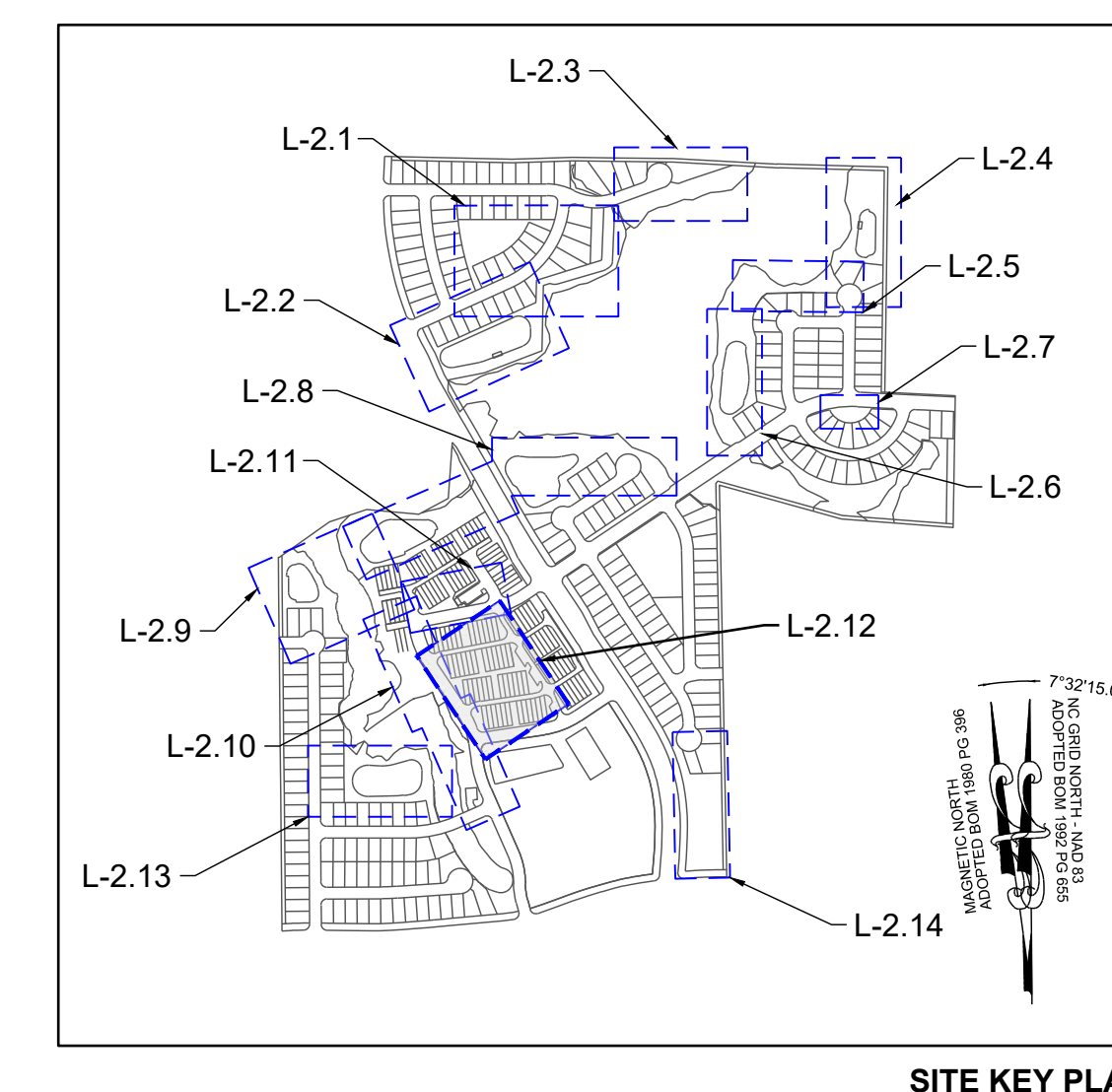
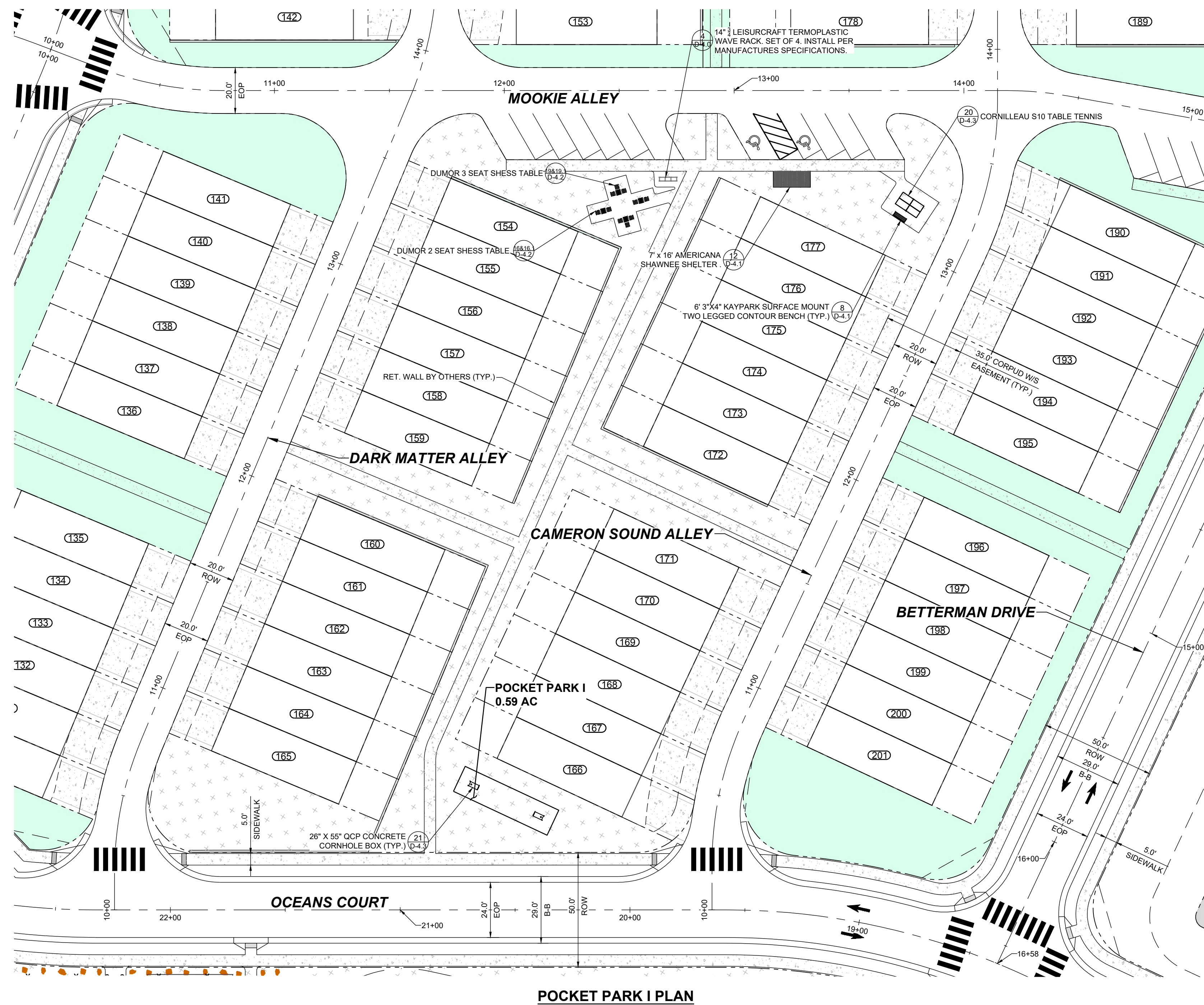
STRONG ROCK ENGINEERING GROUP, PLLC | COMPANY LICENSE # P-2166  
305 CHURCH AT NORTH HILLS STREET, SUITE 1110 RALEIGH, NC 27609 | INFORMATION@STRONGROCKGROUP.COM

|                      |           |
|----------------------|-----------|
| STRONG ROCK PROJECT  | PSP-24-03 |
| NOT FOR CONSTRUCTION |           |
| SCALE                | AS SHOWN  |
| DESIGNED BY          | JWL       |
| DRAWN BY             | SRG       |
| CHECKED BY           | JWL       |

RESERVE @ MITCHELL MILL  
TOWN OF ROLESVILLE, WAKE COUNTY, NORTH CAROLINA  
CONSTRUCTION PLANS  
**POCKET PARK II PLAN**

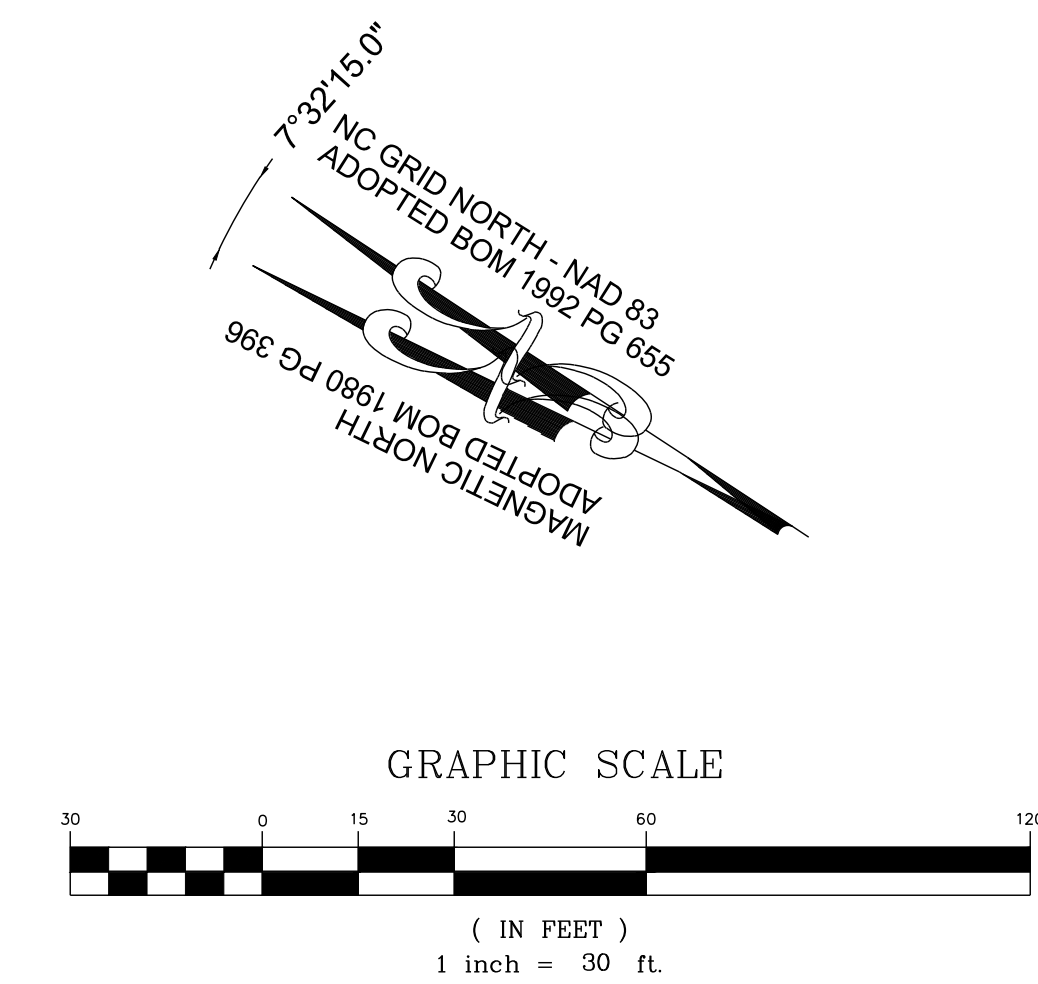
DRAWING SHEET  
**L-2.11**





**LEGEND:**

|  |                                 |  |                              |
|--|---------------------------------|--|------------------------------|
|  | EXISTING PROPERTY LINE          |  | 30' STREET YARD BUFFER       |
|  | 500YR FLOOD LINE                |  | 15' TYPE II PERIMETER BUFFER |
|  | 100YR FLOOD LINE                |  | OPEN SPACE                   |
|  | SIGN                            |  | EXISTING WETLAND             |
|  | STOP BAR                        |  | FLOOD HAZARD                 |
|  | ROADWAY CENTER LINE             |  | FLOODZONE AE                 |
|  | PROPOSED PROPERTY LINE          |  | FLOODWAY                     |
|  | ROLESVILLE STANDARD VALLEY CURB |  | SWAMP/MARSH HARRIS CREEK     |
|  | STANDARD CURB & GUTTER          |  | TREE PROTECTION FENCE        |
|  | GREENWAY                        |  | GENERIC WOODEN PRIVACY FENCE |
|  | CONCRETE SIDEWALK               |  | FENCE PICKET FLAT-TOP        |
|  | ASPHALT PAVEMENT                |  | FENCING                      |
|  | POLLINATOR GARDEN               |  |                              |
|  | ACTIVE & PASSIVE OPEN SPACE     |  |                              |



| NO. | REVISIONS | DATE | BY |
|-----|-----------|------|----|
|     |           |      |    |
|     |           |      |    |
|     |           |      |    |



**STRONGROCK**  
ENGINEERING GROUP

STRONG ROCK ENGINEERING GROUP, PLLC | COMPANY LICENSE # P-2166  
305 CHURCH AT NORTH HILLS STREET, SUITE 1110 RALEIGH, NC 27609 | INFORMATION@STRONGROCKGROUP.COM

|                      |                      |
|----------------------|----------------------|
| STRONG ROCK PROJECT  | STRONG ROCK PROJECT  |
| PSP-24-03            | PSP-24-03            |
| NOT FOR CONSTRUCTION | NOT FOR CONSTRUCTION |
| SCALE AS SHOWN       | SCALE AS SHOWN       |
| DESIGNED BY JWL      | DESIGNED BY JWL      |
| DRAWN BY SRG         | DRAWN BY SRG         |
| CHECKED BY JWL       | CHECKED BY JWL       |

RESERVE @ MITCHELL MILL  
TOWN OF ROLESVILLE, WAKE COUNTY, NORTH CAROLINA  
CONSTRUCTION PLANS  
**POCKET PARK I PLAN**

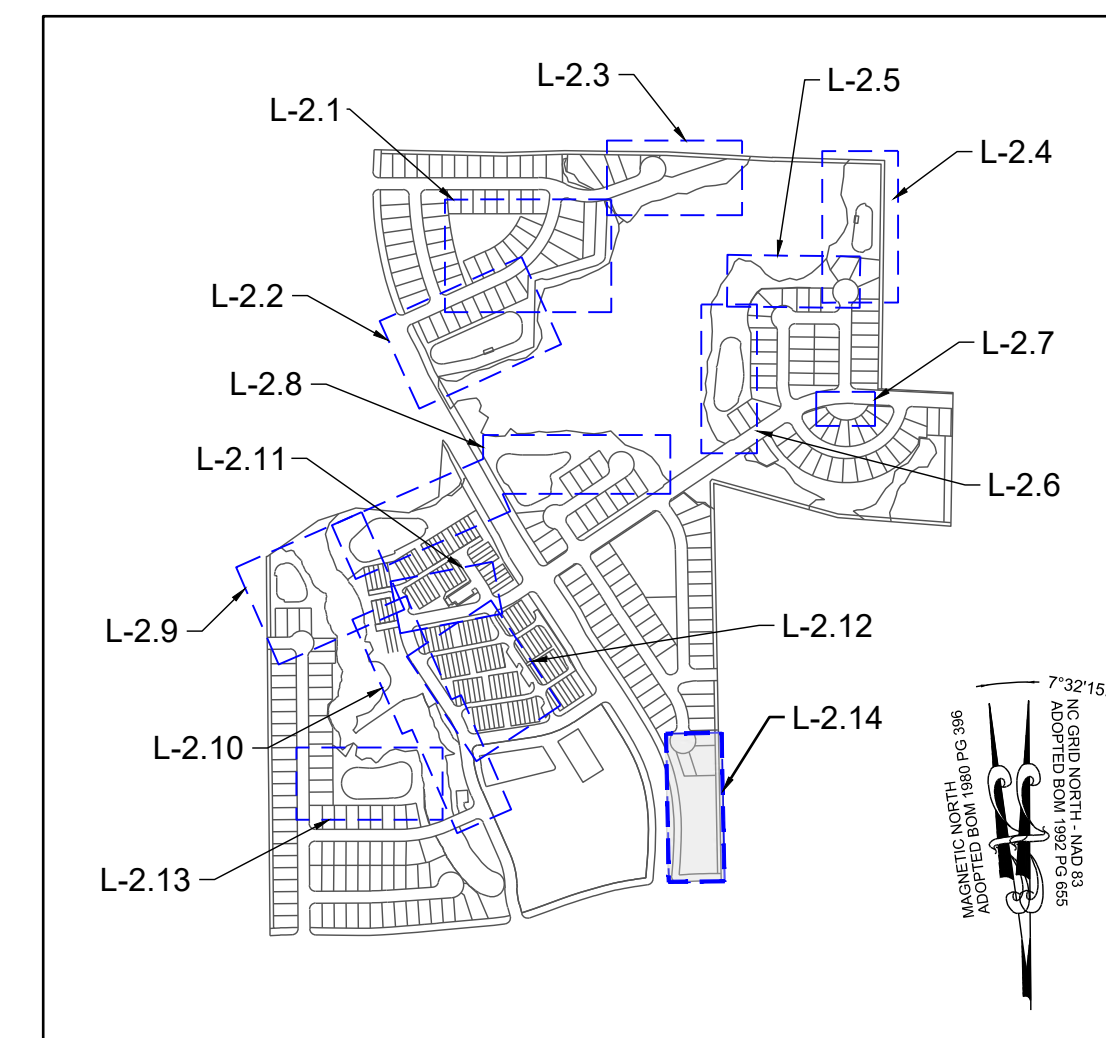
DRAWING SHEET  
**L-2.12**

THIS PLANSET AND ANY ASSOCIATED DOCUMENTS ARE PRELIMINARY AND NOT AUTHORIZED FOR CONSTRUCTION UNTIL SIGNED, DATED, AND OFFICIALLY RELEASED FOR CONSTRUCTION BY THE ENGINEER OF RECORD.

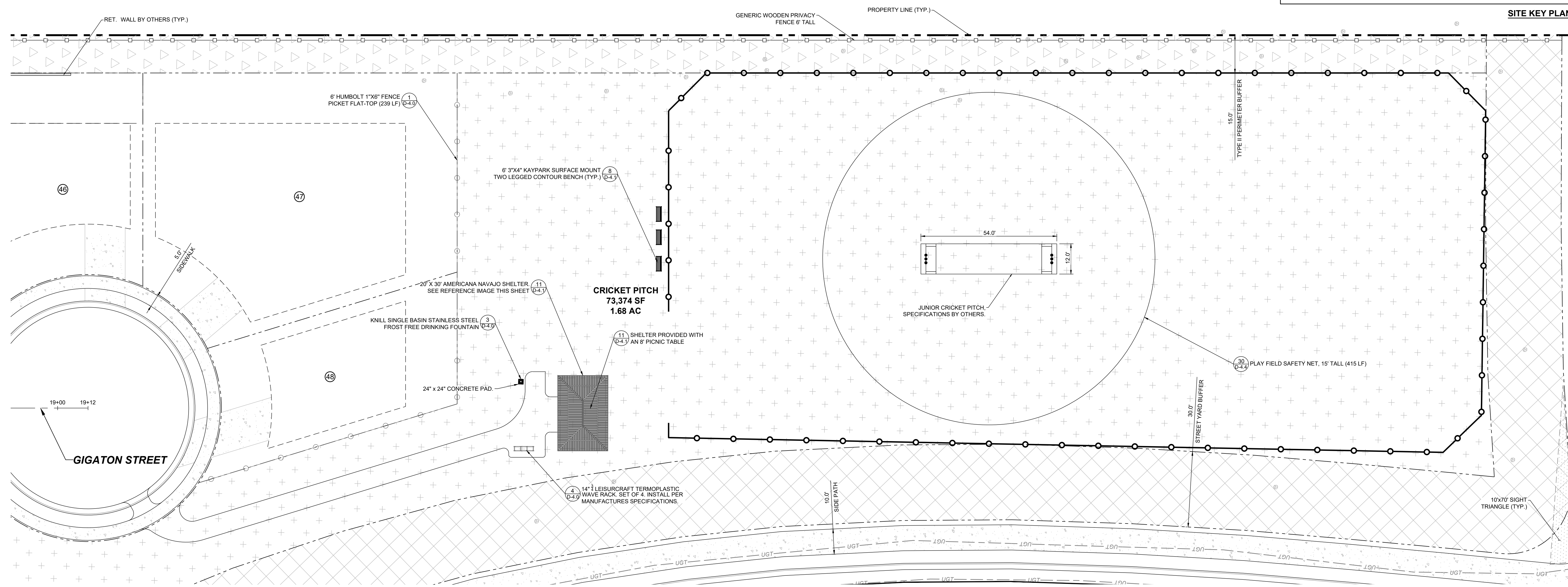









| No. | REVISIONS | DATE | BY |
|-----|-----------|------|----|
|     |           |      |    |
|     |           |      |    |
|     |           |      |    |
|     |           |      |    |
|     |           |      |    |
|     |           |      |    |
|     |           |      |    |
|     |           |      |    |
|     |           |      |    |




CRICKET PITCH PLAN

| LEGEND: |                                 |
|---------|---------------------------------|
|         | EXISTING PROPERTY LINE          |
|         | 500 YEAR FLOOD LINE             |
|         | 100 YEAR FLOOD LINE             |
|         | SIGN                            |
|         | STOP BAR                        |
|         | ROADWAY CENTER LINE             |
|         | PROPOSED PROPERTY LINE          |
|         | ROLESVILLE STANDARD VALLEY CURB |
|         | STANDARD CURB & GUTTER          |
|         | GREENWAY                        |
|         | CONCRETE SIDEWALK               |
|         | ASPHALT PAVEMENT                |
|         | POLLINATOR GARDEN               |
|         | ACTIVE & PASSIVE OPEN SPACE     |
|         | 30' STREET YARD BUFFER          |
|         | 15' TYPE II PERIMETER BUFFER    |
|         | OPEN SPACE                      |
|         | EXISTING WETLAND                |
|         | FLOOD HAZARD                    |
|         | FLOODZONE AE                    |
|         | FLOODWAY                        |
|         | SWAMP/MARSH HARRIS CREEK        |
|         | TREE PROTECTION FENCE           |
|         | GENERIC WOODEN PRIVACY FENCE    |
|         | FENCE PICKET FLAT-TOP FENCING   |



NAVAJO SHELTER



THIS PLANSET AND ANY ASSOCIATED DOCUMENTS ARE PRELIMINARY AND NOT AUTHORIZED FOR CONSTRUCTION UNTIL SIGNED, DATED, AND OFFICIALLY RELEASED FOR CONSTRUCTION BY THE ENGINEER OF RECORD.

**STRONGROCK**  
ENGINEERING GROUP

STRONG ROCK ENGINEERING GROUP, PLLC | COMPANY LICENSE # P-2766  
305 CHURCH AT NORTH HILLS STREET, SUITE 1110 RALEIGH, NC 27609 | INFORMATION@STRONGROCKGROUP.COM

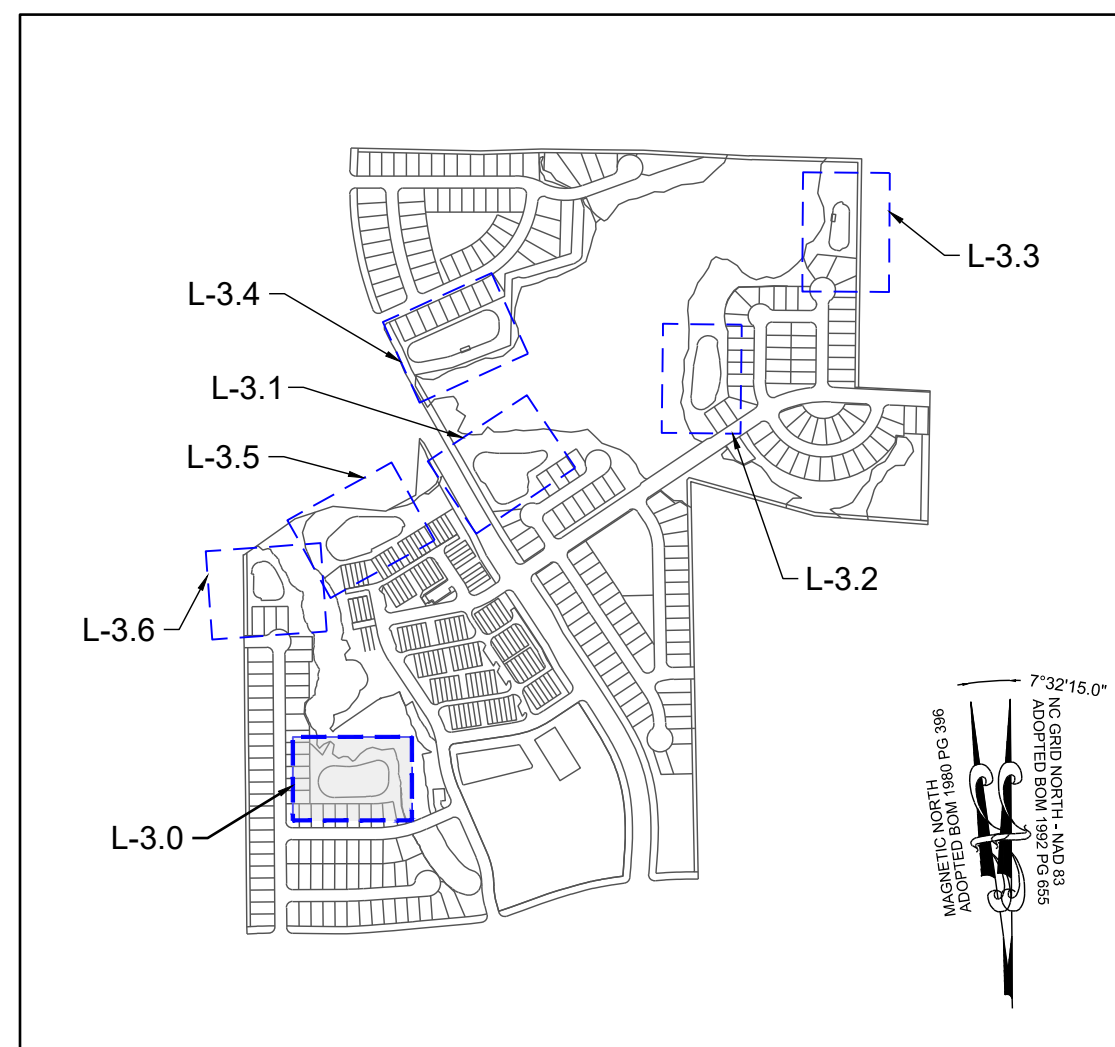
|                                  |                    |                   |
|----------------------------------|--------------------|-------------------|
| STRONG ROCK PROJECT<br>PSP-24-03 | DESIGNED BY<br>JWL | CHECKED BY<br>JWL |
| NOT FOR CONSTRUCTION             | DRAWN BY<br>SRG    |                   |
| SCALE<br>AS SHOWN                |                    |                   |

RESERVE @ MITCHELL MILL  
TOWN OF ROLESVILLE, WAKE COUNTY, NORTH CAROLINA  
CONSTRUCTION PLANS  
CRICKET PITCH PLAN

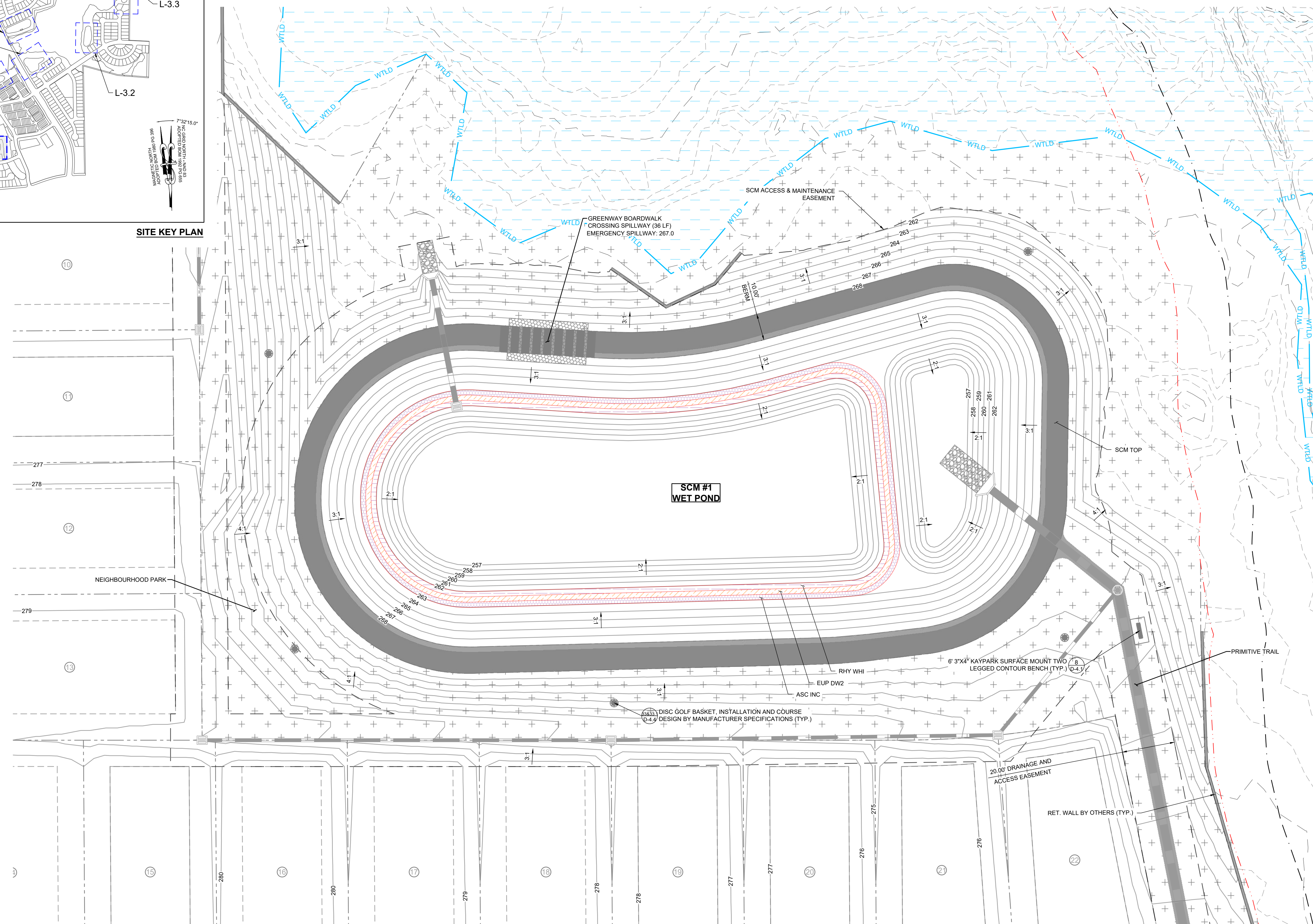
DRAWING SHEET  
**L-2.14**

139 OF 176



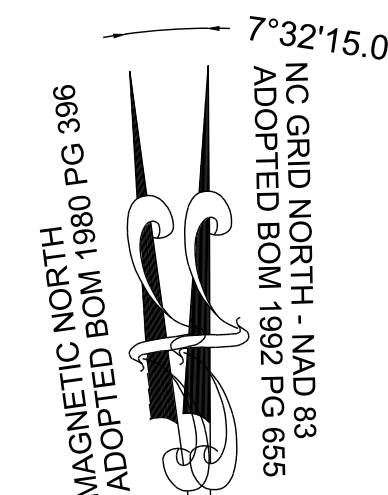


SITE KEY PLAN

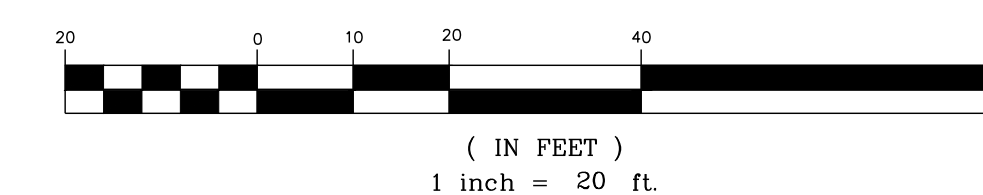


| PLANT SCHEDULE SCM PLANTING |         |       |                                |                    |      |           |         |
|-----------------------------|---------|-------|--------------------------------|--------------------|------|-----------|---------|
| SYMBOL                      | CODE    | QTY   | BOTANICAL NAME                 | COMMON NAME        | SIZE | CONTAINER | SPACING |
| LOW GROUND COVERS           |         |       |                                |                    |      |           |         |
|                             | RHY WHI | 4,110 | <i>RHYNCHOSPORA COLORATA</i>   | WHITE-TOPPED SEDGE | #SP1 | POT       | 6" O.C. |
|                             |         | 4,110 | SUBTOTAL:                      |                    |      |           |         |
| MEDIUM GROUND COVERS        |         |       |                                |                    |      |           |         |
|                             | EUP DW2 | 4,215 | <i>EUPATORIADELPHUS DUBIUS</i> | DWARF JOE PYE WEED | #SP1 | POT       | 6" O.C. |
|                             |         | 4,215 | SUBTOTAL:                      |                    |      |           |         |
| TALL GROUND COVERS          |         |       |                                |                    |      |           |         |
|                             | ASC INC | 4,320 | <i>ASCLEPIAS INCARNATA</i>     | SWAMP MILKWEED     | #SP1 | POT       | 6" O.C. |
|                             |         | 4,320 | SUBTOTAL:                      |                    |      |           |         |

| LEGEND: |                      |
|---------|----------------------|
|         | STORM DRAIN LINE     |
|         | FLARED END SECTION   |
|         | CATCH BASIN          |
|         | STORM DRAIN MANHOLE  |
|         | EX. MAJOR CONTOURS   |
|         | EX. MINOR CONTOURS   |
|         | PROP. MAJOR CONTOURS |
|         | PROP. MINOR CONTOURS |
|         | EXISTING WETLAND     |
|         | 500 YEAR FLOOD LINE  |
|         | 100 YEAR FLOOD LINE  |




GRAPHIC SCALE



THIS PLANSET AND ANY ASSOCIATED DOCUMENTS ARE PRELIMINARY AND NOT AUTHORIZED FOR CONSTRUCTION UNTIL SIGNED, DATED, AND OFFICIALLY RELEASED FOR CONSTRUCTION BY THE ENGINEER OF RECORD.

| NO. | REVISIONS | DATE | BY |
|-----|-----------|------|----|
|     |           |      |    |
|     |           |      |    |
|     |           |      |    |
|     |           |      |    |



**STRONGROCK**  
ENGINEERING GROUP

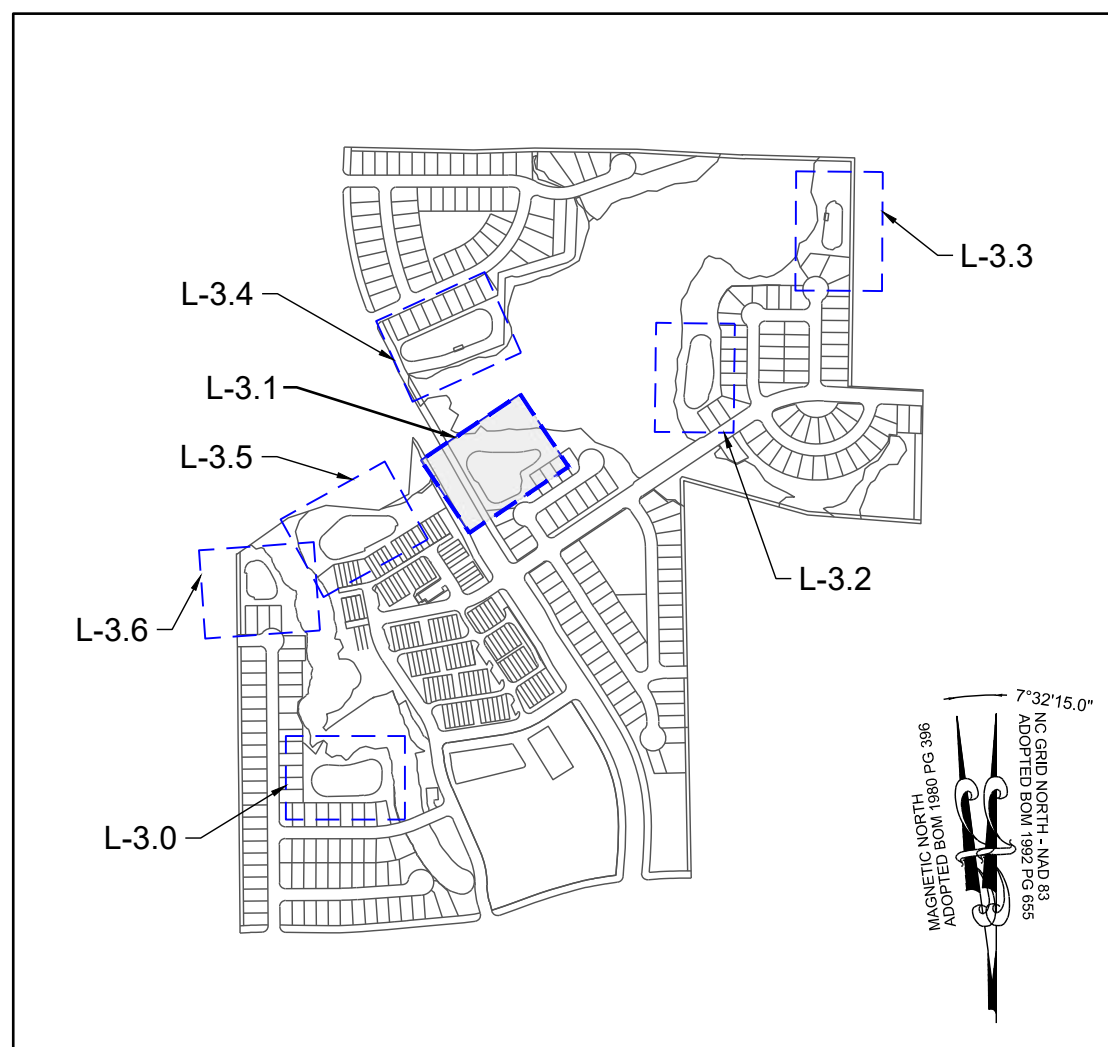
STRONG ROCK ENGINEERING GROUP, PLLC | COMPANY LICENSE # P-2766  
305 CHURCH AT NORTH HILLS STREET, SUITE 1110 RALEIGH, NC 27609 | INFORMATION@STRONGROCKGROUP.COM

|                               |                      |                |                 |     |          |            |
|-------------------------------|----------------------|----------------|-----------------|-----|----------|------------|
| STRONG ROCK PROJECT P-2766-03 | NOT FOR CONSTRUCTION | SCALE AS SHOWN | DESIGNED BY JWL | SRG | DRAWN BY | CHECKED BY |
|-------------------------------|----------------------|----------------|-----------------|-----|----------|------------|

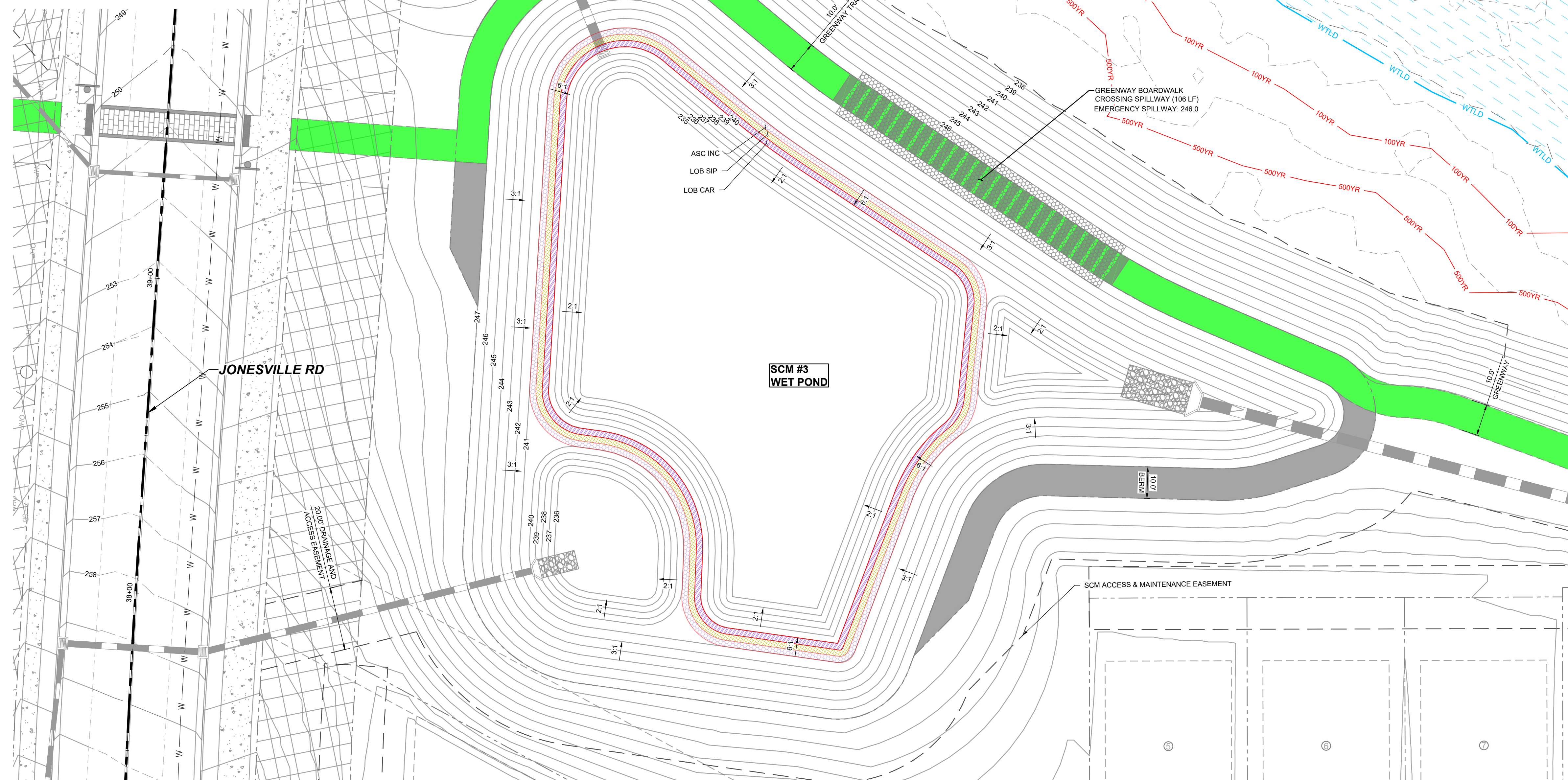
RESERVE @ MITCHELL MILL  
TOWN OF ROLESVILLE, WAKE COUNTY, NORTH CAROLINA  
CONSTRUCTION PLANS  
PLANTING SCM #1

DRAWING SHEET  
**L-3.0**





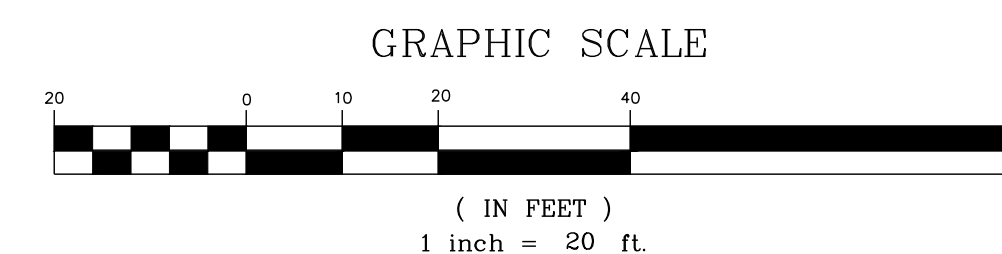
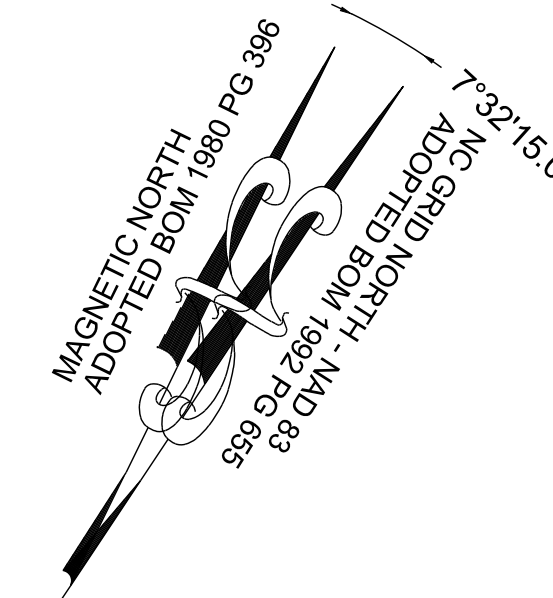
SITE KEY PLAN



| PLANT SCHEDULE SCM PLANTING |         |       |                     |                 |      |           |         |
|-----------------------------|---------|-------|---------------------|-----------------|------|-----------|---------|
| SYMBOL                      | CODE    | QTY   | BOTANICAL NAME      | COMMON NAME     | SIZE | CONTAINER | SPACING |
| LOW GROUND COVERS           |         |       |                     |                 |      |           |         |
| [Symbol]                    | LOB CAR | 4,363 | LOBELIA CARDINALIS  | CARDINAL FLOWER | #SP1 | POT       | 6" O.C. |
|                             |         | 4,363 | SUBTOTAL:           |                 |      |           |         |
| MEDIUM GROUND COVERS        |         |       |                     |                 |      |           |         |
| [Symbol]                    | LOB SIP | 4,472 | LOBELIA SIPHILITICA | GREAT LOBELIA   | #SP1 | POT       | 6" O.C. |
|                             |         | 4,472 | SUBTOTAL:           |                 |      |           |         |
| TALL GROUND COVERS          |         |       |                     |                 |      |           |         |
| [Symbol]                    | ASC INC | 4,471 | ASCLEPIAS INCARNATA | SWAMP MILKWEED  | #SP1 | POT       | 6" O.C. |
|                             |         | 4,471 | SUBTOTAL:           |                 |      |           |         |


**LEGEND:**

- [Symbol] STORM DRAIN LINE
- [Symbol] FLARED END SECTION
- [Symbol] CATCH BASIN
- [Symbol] STORM DRAIN MANHOLE
- [Symbol] EX. MAJOR CONTOURS
- [Symbol] EX. MINOR CONTOURS
- [Symbol] PROP. MAJOR CONTOURS
- [Symbol] PROP. MINOR CONTOURS
- [Symbol] EXISTING WETLAND
- [Symbol] 500 YEAR FLOOD LINE
- [Symbol] 100 YEAR FLOOD LINE



THIS PLANSET AND ANY ASSOCIATED DOCUMENTS ARE PRELIMINARY AND NOT AUTHORIZED FOR CONSTRUCTION UNTIL SIGNED, DATED, AND OFFICIALLY RELEASED FOR CONSTRUCTION BY THE ENGINEER OF RECORD.

| NO. | REVISIONS | DATE | BY |
|-----|-----------|------|----|
|     |           |      |    |



**STRONGROCK**  
ENGINEERING GROUP

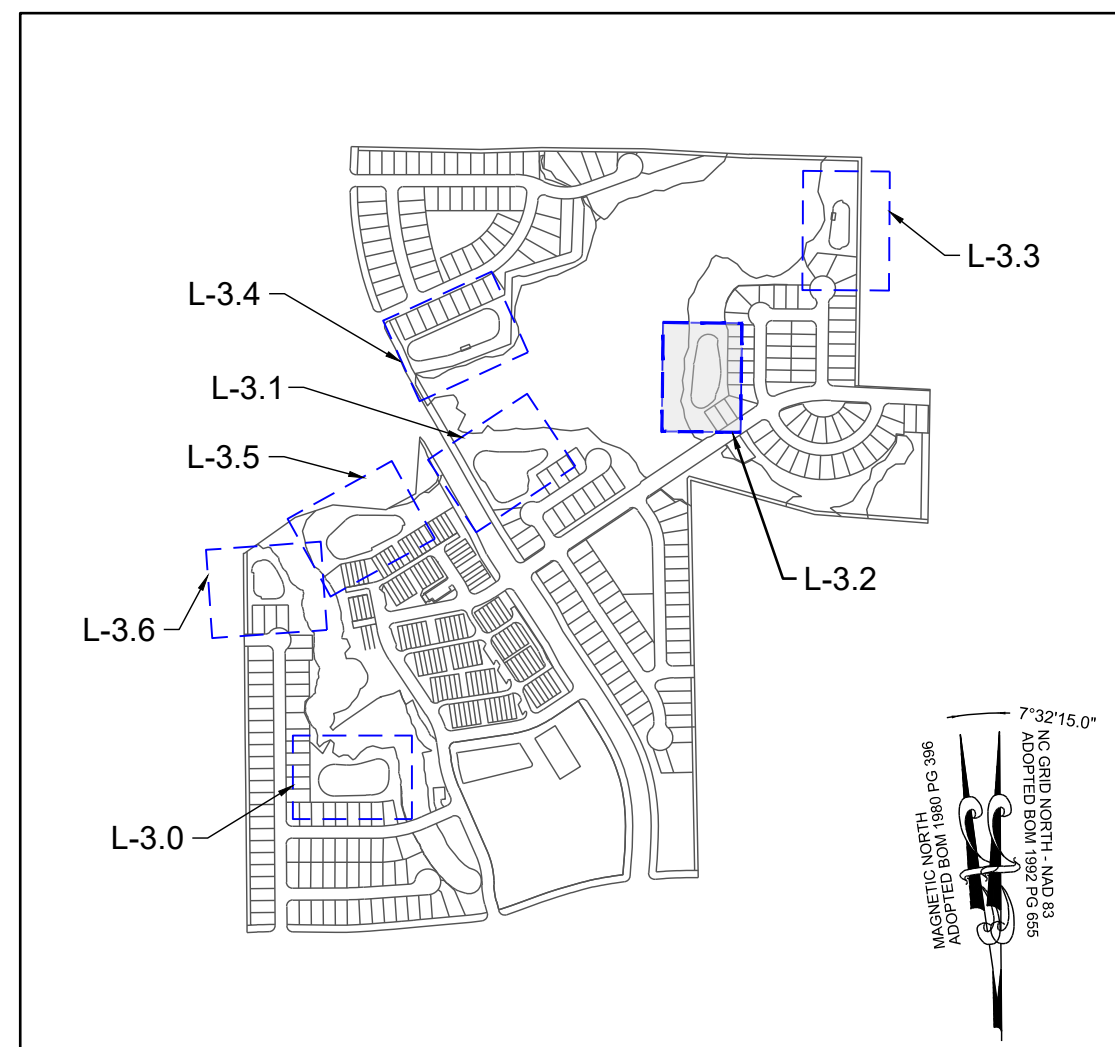
STRONG ROCK ENGINEERING GROUP, PLLC | COMPANY LICENSE # P-2166  
305 CHURCH AT NORTH HILLS STREET, SUITE 1110 RALEIGH, NC 27609 | INFORMATION@STRONGROCKGROUP.COM

|                      |                |
|----------------------|----------------|
| STRONG ROCK PROJECT  | PSP-24-03      |
| NOT FOR CONSTRUCTION | SCALE AS SHOWN |
| DESIGNED BY          | JWL            |
| DRAWN BY             | SRG            |
| CHECKED BY           | JWL            |

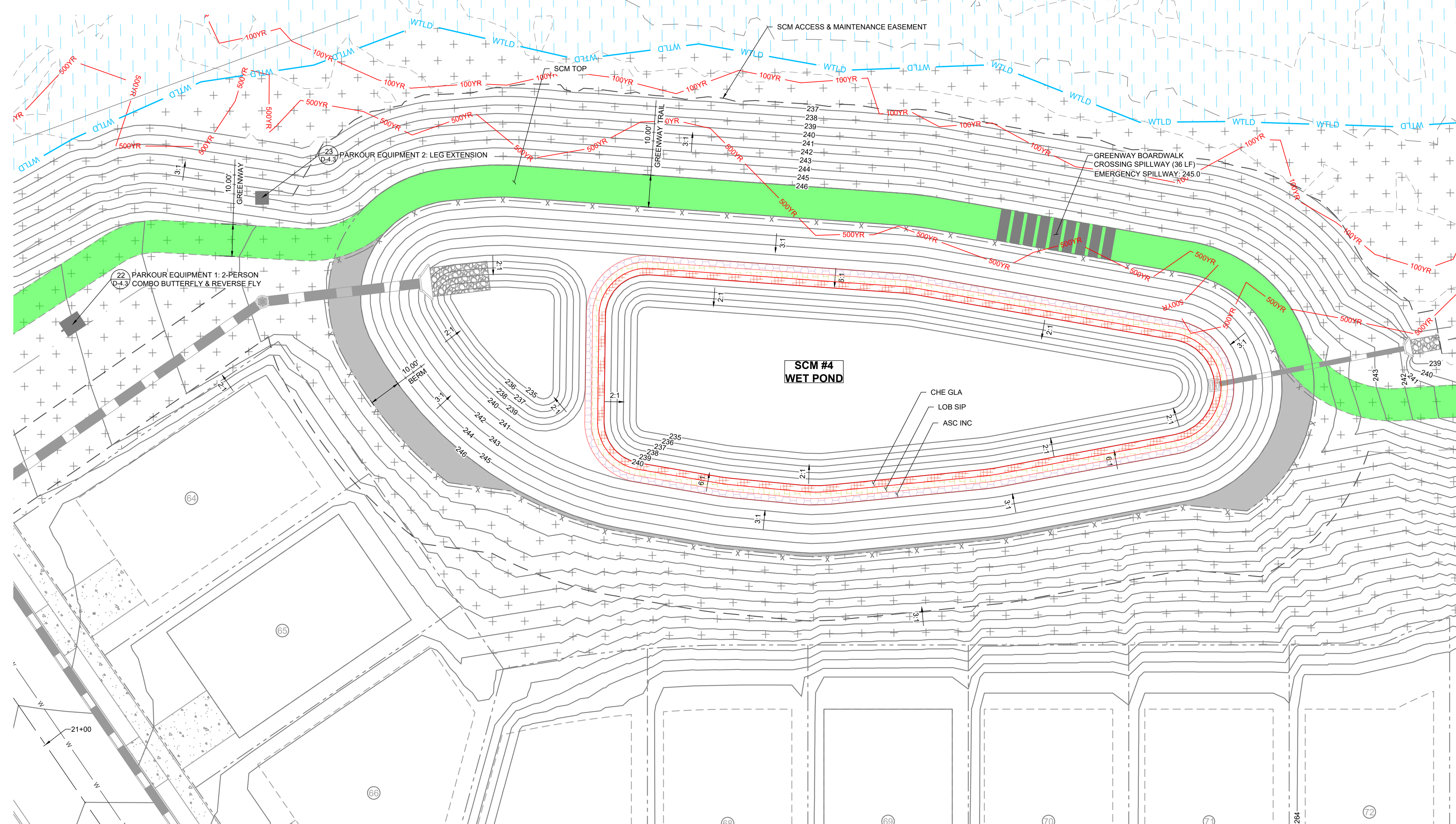
RESERVE @ MITCHELL MILL  
TOWN OF ROLESVILLE, WAKE COUNTY, NORTH CAROLINA  
CONSTRUCTION PLANS  
PLANTING SCM #3

DRAWING SHEET  
**L-3.1**





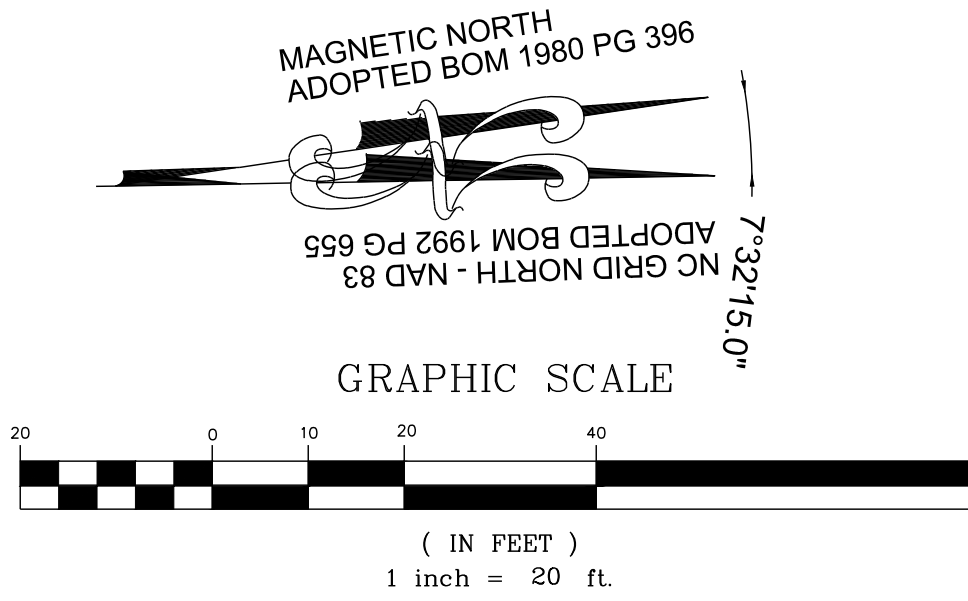
**SITE KEY PLAN**



| SYMBOL                      | CODE    | QTY   | BOTANICAL NAME      | COMMON NAME      | SIZE | CONTAINER | SPACING |
|-----------------------------|---------|-------|---------------------|------------------|------|-----------|---------|
| <b>LOW GROUND COVERS</b>    |         |       |                     |                  |      |           |         |
|                             | CHE GLA | 3,778 | CHELONE GLABRA      | WHITE TURTLEHEAD | #SP1 | POT       | 6" O.C. |
|                             |         | 3,778 | SUBTOTAL:           |                  |      |           |         |
| <b>MEDIUM GROUND COVERS</b> |         |       |                     |                  |      |           |         |
|                             | LOB SIP | 3,883 | LOBELIA SIPHILITICA | GREAT LOBELIA    | #SP1 | POT       | 6" O.C. |
|                             |         | 3,883 | SUBTOTAL:           |                  |      |           |         |
| <b>TALL GROUND COVERS</b>   |         |       |                     |                  |      |           |         |
|                             | ASC INC | 3,987 | ASCLEPIAS INCARNATA | SWAMP MILKWEED   | #SP1 | POT       | 6" O.C. |
|                             |         | 3,987 | SUBTOTAL:           |                  |      |           |         |


**LEGEND:**

- STORM DRAIN LINE
- FLARED END SECTION
- CATCH BASIN
- STORM DRAIN MANHOLE
- EX. MAJOR CONTOURS
- EX. MINOR CONTOURS
- PROP. MAJOR CONTOURS
- PROP. MINOR CONTOURS
- EXISTING WETLAND
- 500 YEAR FLOOD LINE
- 100 YEAR FLOOD LINE



THIS PLANSET AND ANY ASSOCIATED DOCUMENTS ARE PRELIMINARY AND NOT AUTHORIZED FOR CONSTRUCTION UNTIL SIGNED, DATED, AND OFFICIALLY RELEASED FOR CONSTRUCTION BY THE ENGINEER OF RECORD.

| No. | REVISIONS | DATE | BY |
|-----|-----------|------|----|
|     |           |      |    |
|     |           |      |    |
|     |           |      |    |
|     |           |      |    |



**STRONGROCK**  
ENGINEERING GROUP

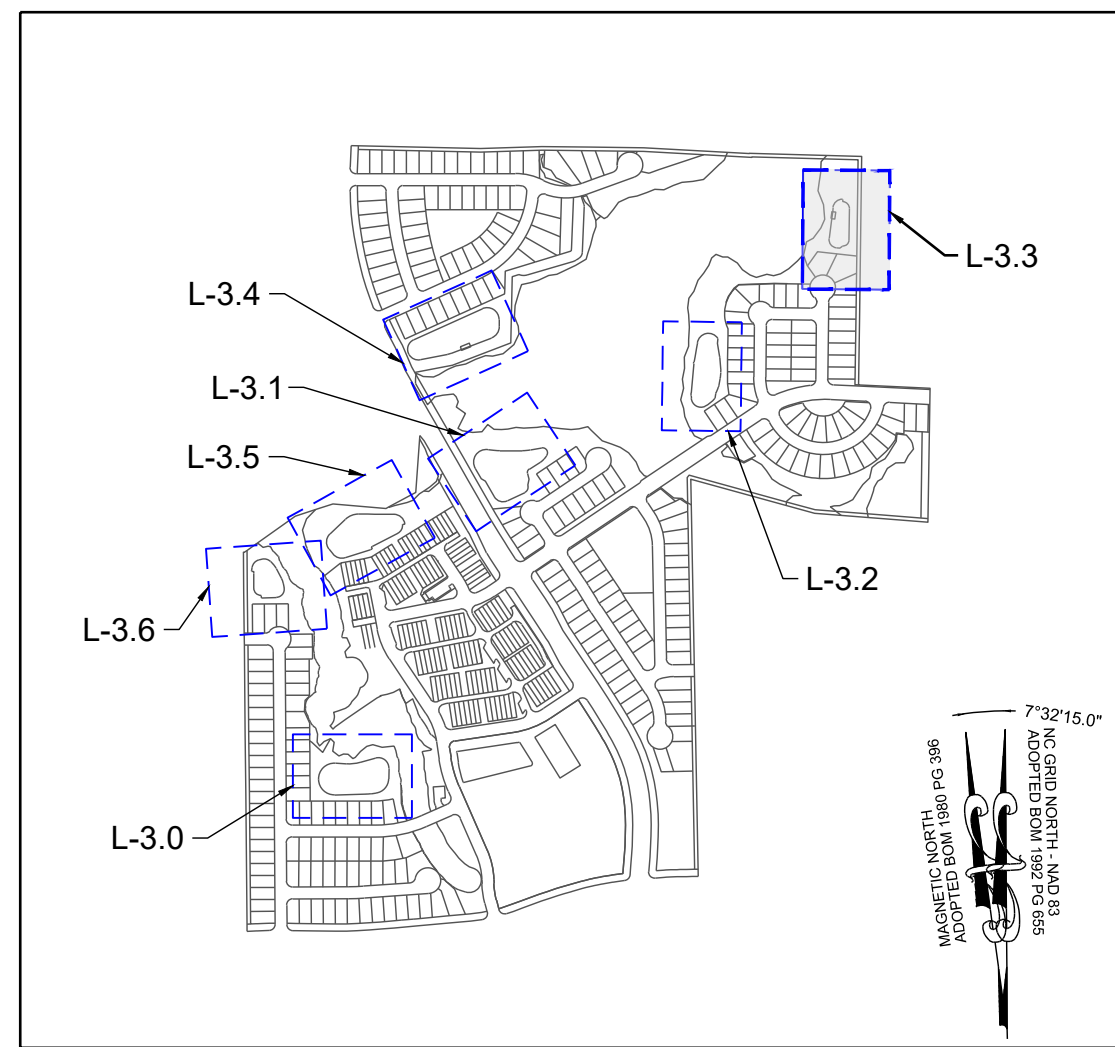
STRONG ROCK ENGINEERING GROUP, PLLC | COMPANY LICENSE # P-2766  
305 CHURCH AT NORTH HILLS STREET, SUITE 1110 RALEIGH, NC 27609 | INFORMATION@STRONGROCKGROUP.COM

|                      |                |
|----------------------|----------------|
| STRONG ROCK PROJECT  | PSP-24-03      |
| NOT FOR CONSTRUCTION | SCALE AS SHOWN |
| DESIGNED BY          | JWL            |
| DRAWN BY             | SRG            |
| CHECKED BY           | JWL            |

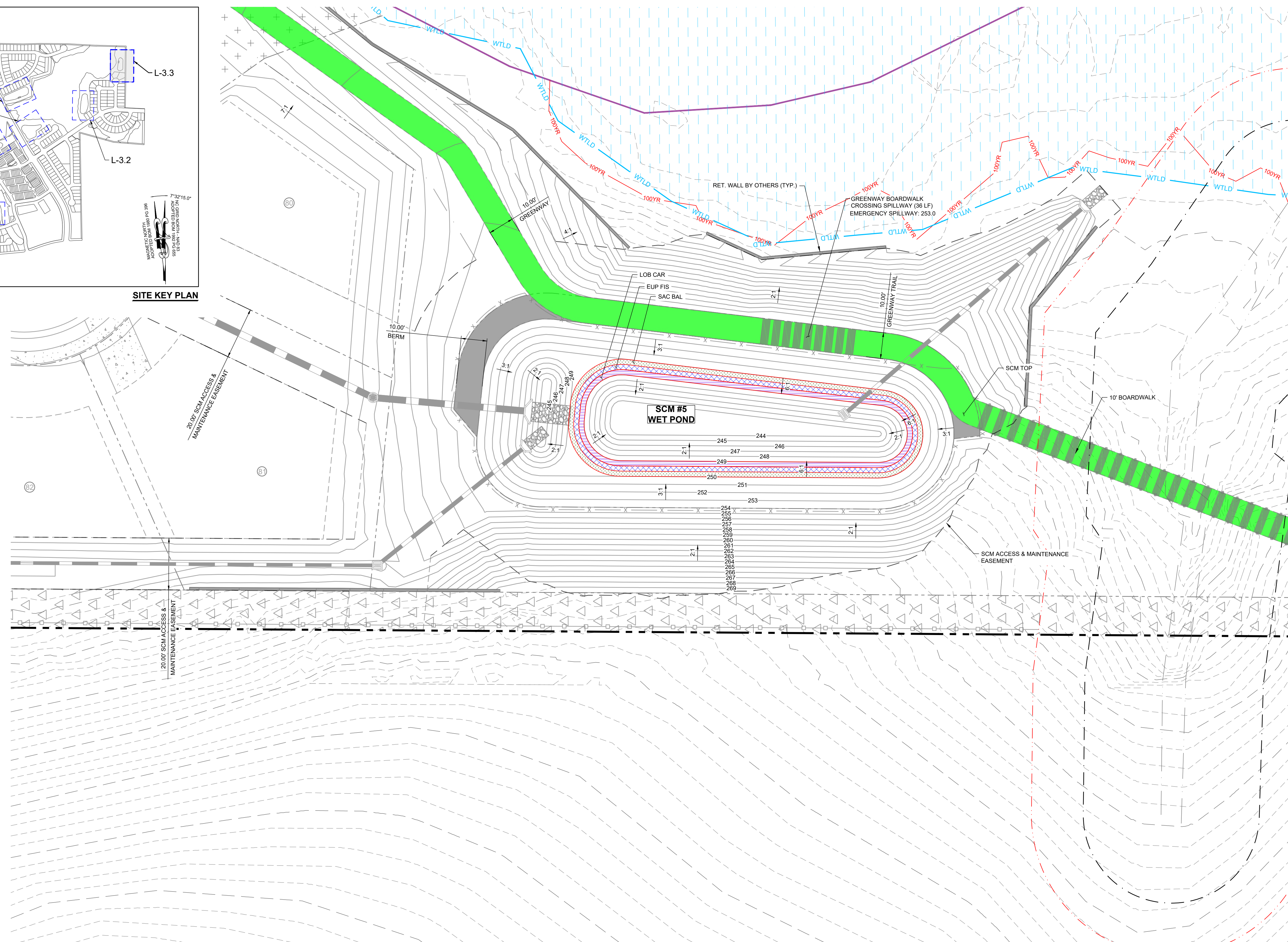
RESERVE @ MITCHELL MILL  
TOWN OF ROLESVILLE, WAKE COUNTY, NORTH CAROLINA  
CONSTRUCTION PLANS  
PLANTING SCM #4

DRAWING SHEET  
**L-3.2**





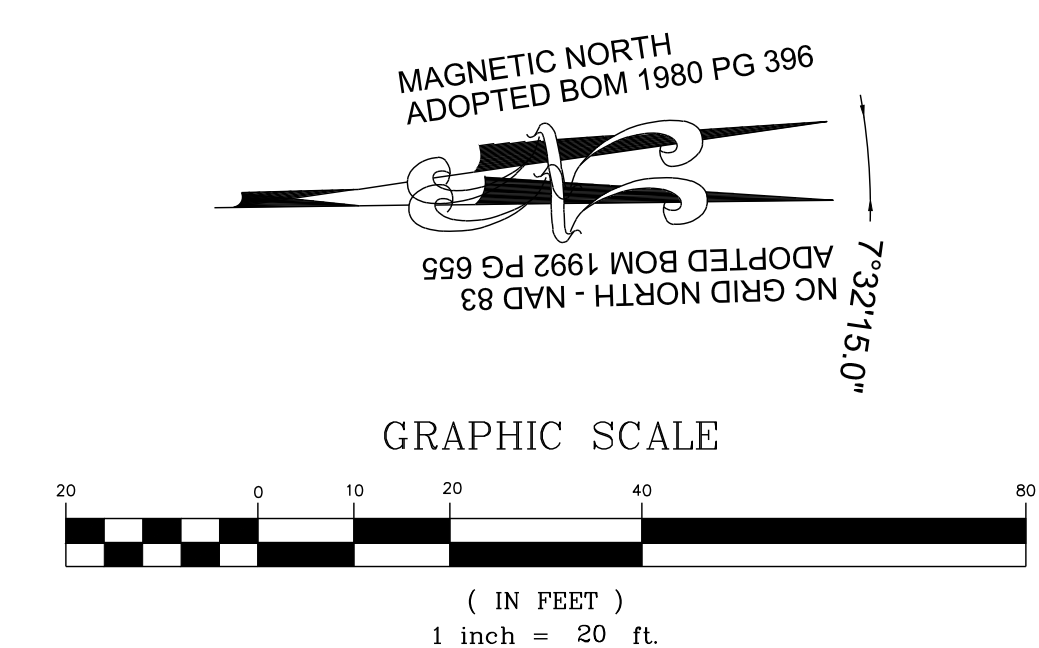
SITE KEY PLAN



| PLANT SCHEDULE SCM PLANTING |         |       |                             |                   |      |           |         |
|-----------------------------|---------|-------|-----------------------------|-------------------|------|-----------|---------|
| SYMBOL                      | CODE    | QTY   | BOTANICAL NAME              | COMMON NAME       | SIZE | CONTAINER | SPACING |
| LOW GROUND COVERS           |         |       |                             |                   |      |           |         |
| [Symbol]                    | LOB CAR | 2,409 | LOBELIA CARDINALIS          | CARDINAL FLOWER   | #SP1 | POT       | 6" O.C. |
|                             |         | 2,409 | SUBTOTAL:                   |                   |      |           |         |
| MEDIUM GROUND COVERS        |         |       |                             |                   |      |           |         |
| [Symbol]                    | EUP FIS | 2,514 | EUPATORIADELPHUS FISTULOSUS | JOE PYE WEED      | #SP1 | POT       | 6" O.C. |
|                             |         | 2,514 | SUBTOTAL:                   |                   |      |           |         |
| TALL GROUND COVERS          |         |       |                             |                   |      |           |         |
| [Symbol]                    | SAC BAL | 2,618 | SACCHARUM BALDWINII         | NARROW PLUMEGRASS | #SP1 | POT       | 6" O.C. |
|                             |         | 2,618 | SUBTOTAL:                   |                   |      |           |         |


**LEGEND:**

- [Symbol] STORM DRAIN LINE
- [Symbol] FLARED END SECTION
- [Symbol] CATCH BASIN
- [Symbol] STORM DRAIN MANHOLE
- [Symbol] EX. MAJOR CONTOURS
- [Symbol] EX. MINOR CONTOURS
- [Symbol] PROP. MAJOR CONTOURS
- [Symbol] PROP. MINOR CONTOURS
- [Symbol] EXISTING WETLAND
- [Symbol] 500 YEAR FLOOD LINE
- [Symbol] 100 YEAR FLOOD LINE



THIS PLANSET AND ANY ASSOCIATED DOCUMENTS ARE PRELIMINARY AND NOT AUTHORIZED FOR CONSTRUCTION UNTIL SIGNED, DATED, AND OFFICIALLY RELEASED FOR CONSTRUCTION BY THE ENGINEER OF RECORD.

| NO. | REVISIONS | DATE | BY |
|-----|-----------|------|----|
|     |           |      |    |



**STRONGROCK**  
ENGINEERING GROUP

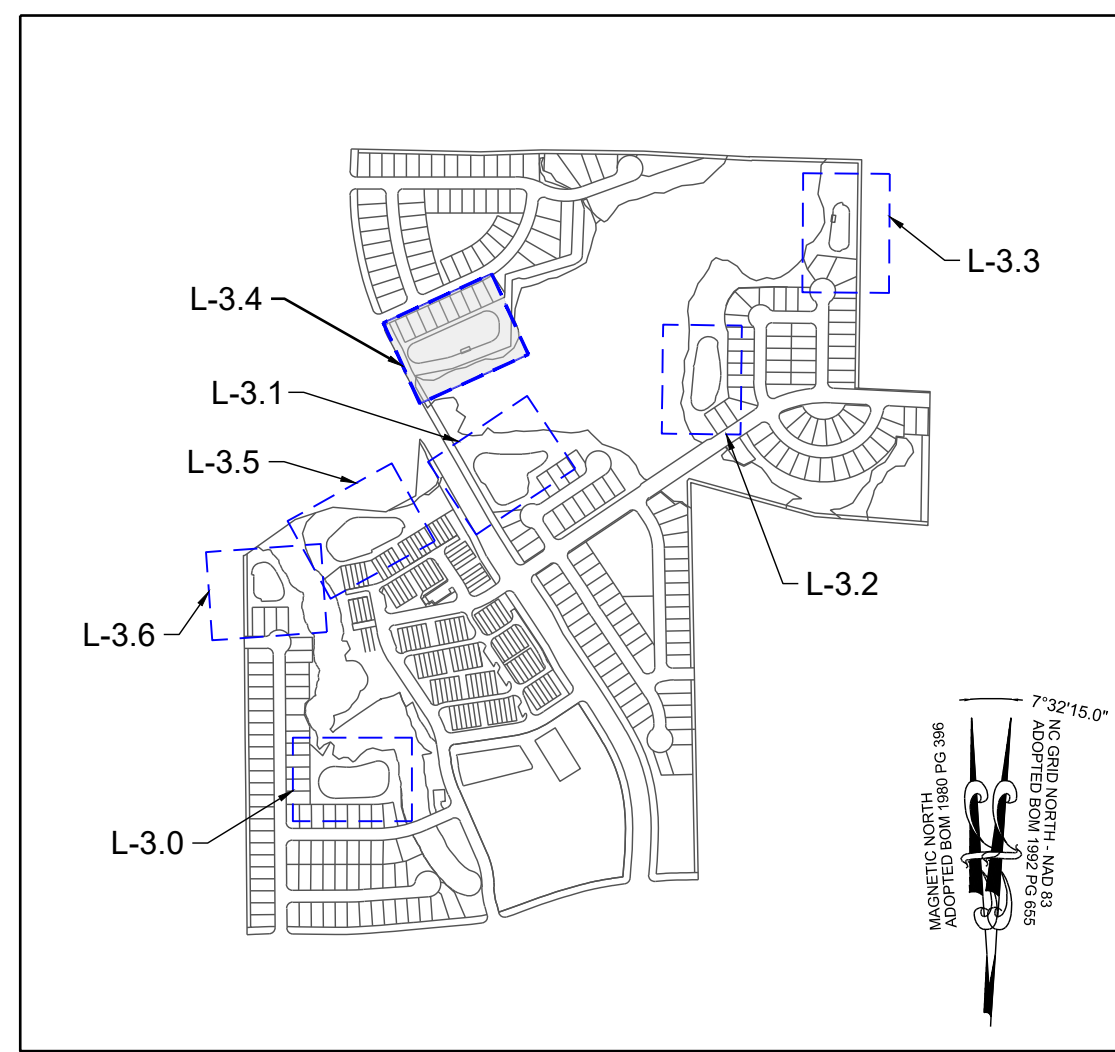
STRONG ROCK ENGINEERING GROUP, PLLC | COMPANY LICENSE # P-2166  
305 CHURCH AT NORTH HILLS STREET, SUITE 1110 RALEIGH, NC 27609 | INFORMATION@STRONGROCKGROUP.COM

|                      |                      |
|----------------------|----------------------|
| STRONG ROCK PROJECT  | STRONG ROCK PROJECT  |
| PSP-24-03            | PSP-24-03            |
| NOT FOR CONSTRUCTION | NOT FOR CONSTRUCTION |
| SCALE AS SHOWN       | SCALE AS SHOWN       |
| DESIGNED BY JWL      | DESIGNED BY JWL      |
| DRAWN BY SRG         | DRAWN BY SRG         |
| CHECKED BY JWL       | CHECKED BY JWL       |

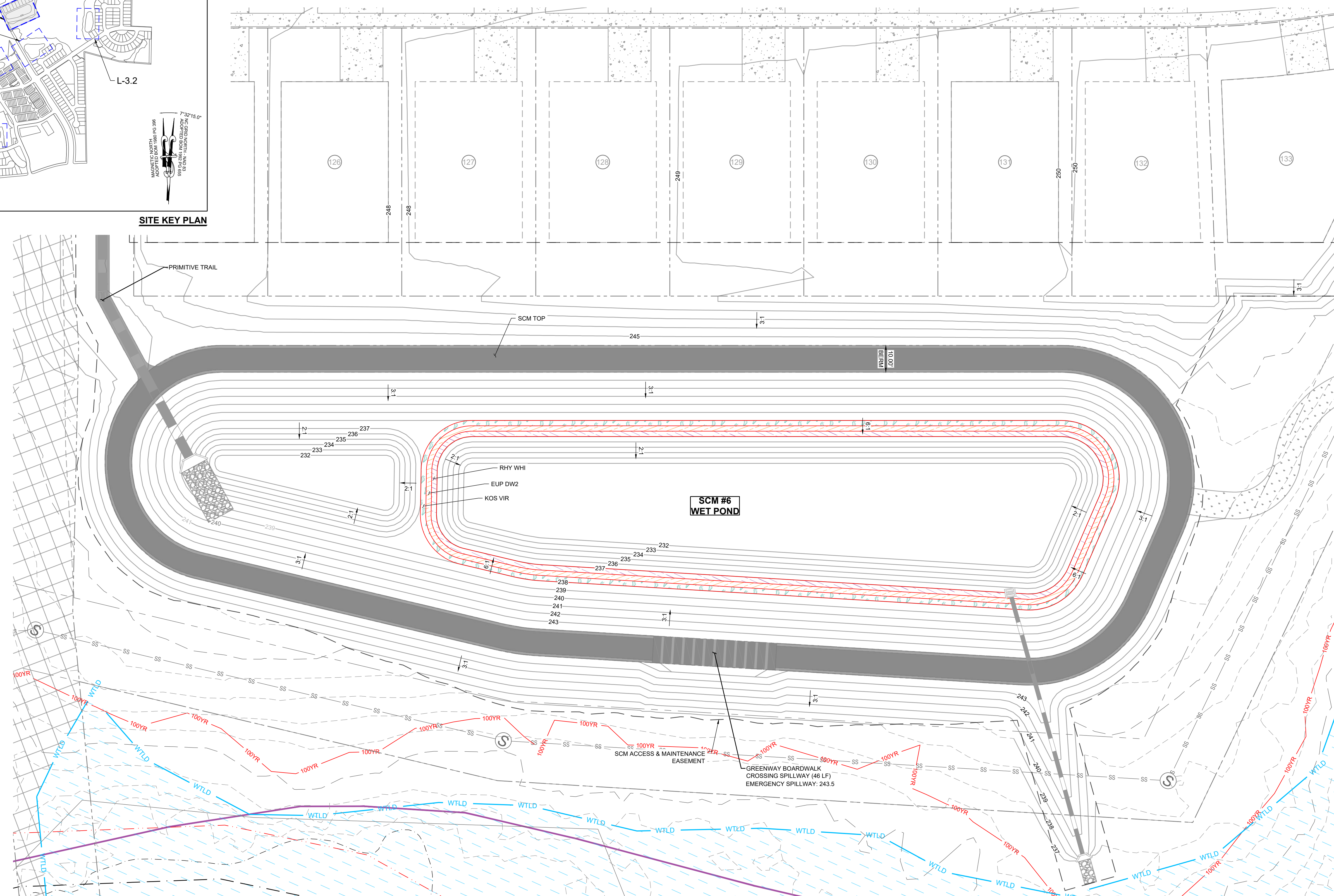
RESERVE @ MITCHELL MILL  
TOWN OF ROLESVILLE, WAKE COUNTY, NORTH CAROLINA  
CONSTRUCTION PLANS  
PLANTING SCM #5

DRAWING SHEET  
**L-3.3**






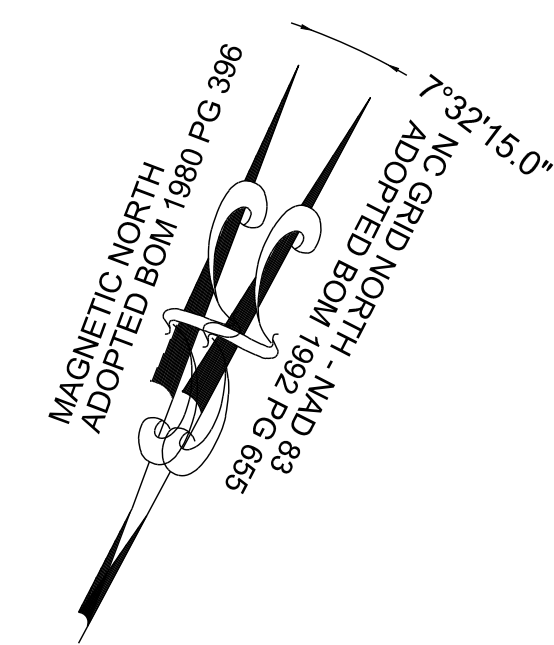
SITE KEY PLAN



| PLANT SCHEDULE SCM PLANTING |         |       |                         |                    |      |           |         |
|-----------------------------|---------|-------|-------------------------|--------------------|------|-----------|---------|
| SYMBOL                      | CODE    | QTY   | BOTANICAL NAME          | COMMON NAME        | SIZE | CONTAINER | SPACING |
| LOW GROUND COVERS           |         |       |                         |                    |      |           |         |
| [Symbol]                    | RHY WHI | 4,749 | RHYNCHOSPORA COLORATA   | WHITE-TOPPED SEDGE | #SP1 | POT       | 6" O.C. |
|                             |         | 4,749 | SUBTOTAL:               |                    |      |           |         |
| MEDIUM GROUND COVERS        |         |       |                         |                    |      |           |         |
| [Symbol]                    | EUP DW2 | 4,853 | EUPATORIADELPHUS DUBIUS | DWARF JOE PYE WEED | #SP1 | POT       | 6" O.C. |
|                             |         | 4,853 | SUBTOTAL:               |                    |      |           |         |
| TALL GROUND COVERS          |         |       |                         |                    |      |           |         |
| [Symbol]                    | KOS VIR | 4,948 | KOSTELETZKYA VIRGINICA  | SEASHORE MALLOW    | #SP1 | POT       | 6" O.C. |
|                             |         | 4,948 | SUBTOTAL:               |                    |      |           |         |


**LEGEND:**

- [Symbol] STORM DRAIN LINE
- [Symbol] FLARED END SECTION
- [Symbol] CATCH BASIN
- [Symbol] STORM DRAIN MANHOLE
- [Symbol] EX. MAJOR CONTOURS
- [Symbol] EX. MINOR CONTOURS
- [Symbol] PROP. MAJOR CONTOURS
- [Symbol] PROP. MINOR CONTOURS
- [Symbol] EXISTING WETLAND
- [Symbol] 500 YEAR FLOOD LINE
- [Symbol] 100 YEAR FLOOD LINE



THIS PLANSET AND ANY ASSOCIATED DOCUMENTS ARE PRELIMINARY AND NOT AUTHORIZED FOR CONSTRUCTION UNTIL SIGNED, DATED, AND OFFICIALLY RELEASED FOR CONSTRUCTION BY THE ENGINEER OF RECORD.

| NO. | REVISIONS | DATE | BY |
|-----|-----------|------|----|
|     |           |      |    |
|     |           |      |    |
|     |           |      |    |
|     |           |      |    |



**STRONGROCK**  
ENGINEERING GROUP

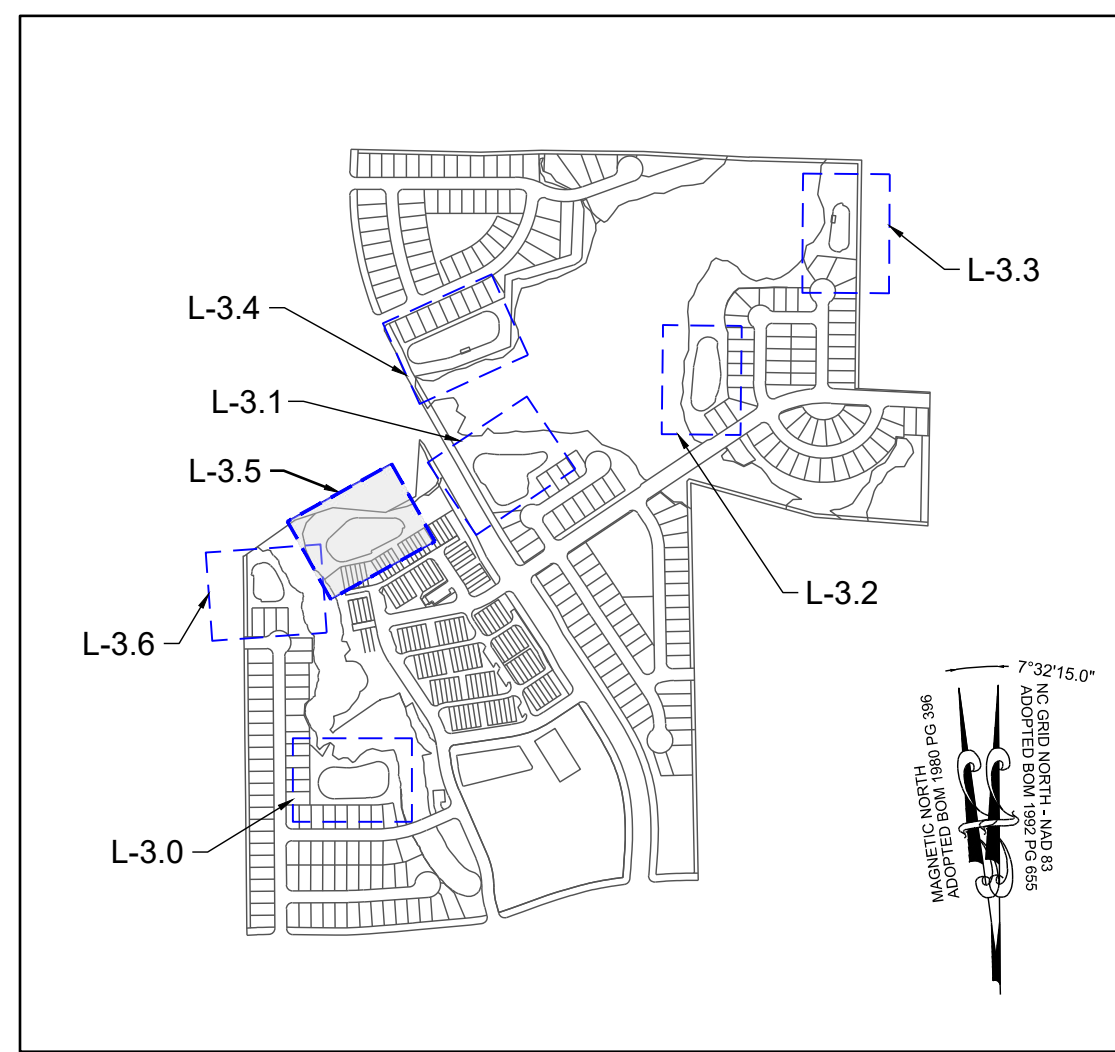
STRONG ROCK ENGINEERING GROUP, PLLC | COMPANY LICENSE # P-2166  
305 CHURCH AT NORTH HILLS STREET, SUITE 1110 RALEIGH, NC 27609 | INFORMATION@STRONGROCKGROUP.COM

|                     |                            |
|---------------------|----------------------------|
| STRONG ROCK PROJECT | STRONG ROCK PROJECT P-2166 |
| DESIGNED BY         | JWL                        |
| DRAWN BY            | SRG                        |
| CHECKED BY          | JWL                        |
| SCALE               | AS SHOWN                   |
| CONSTRUCTION        | NOT FOR CONSTRUCTION       |
| DATE                | 11/01/2024                 |

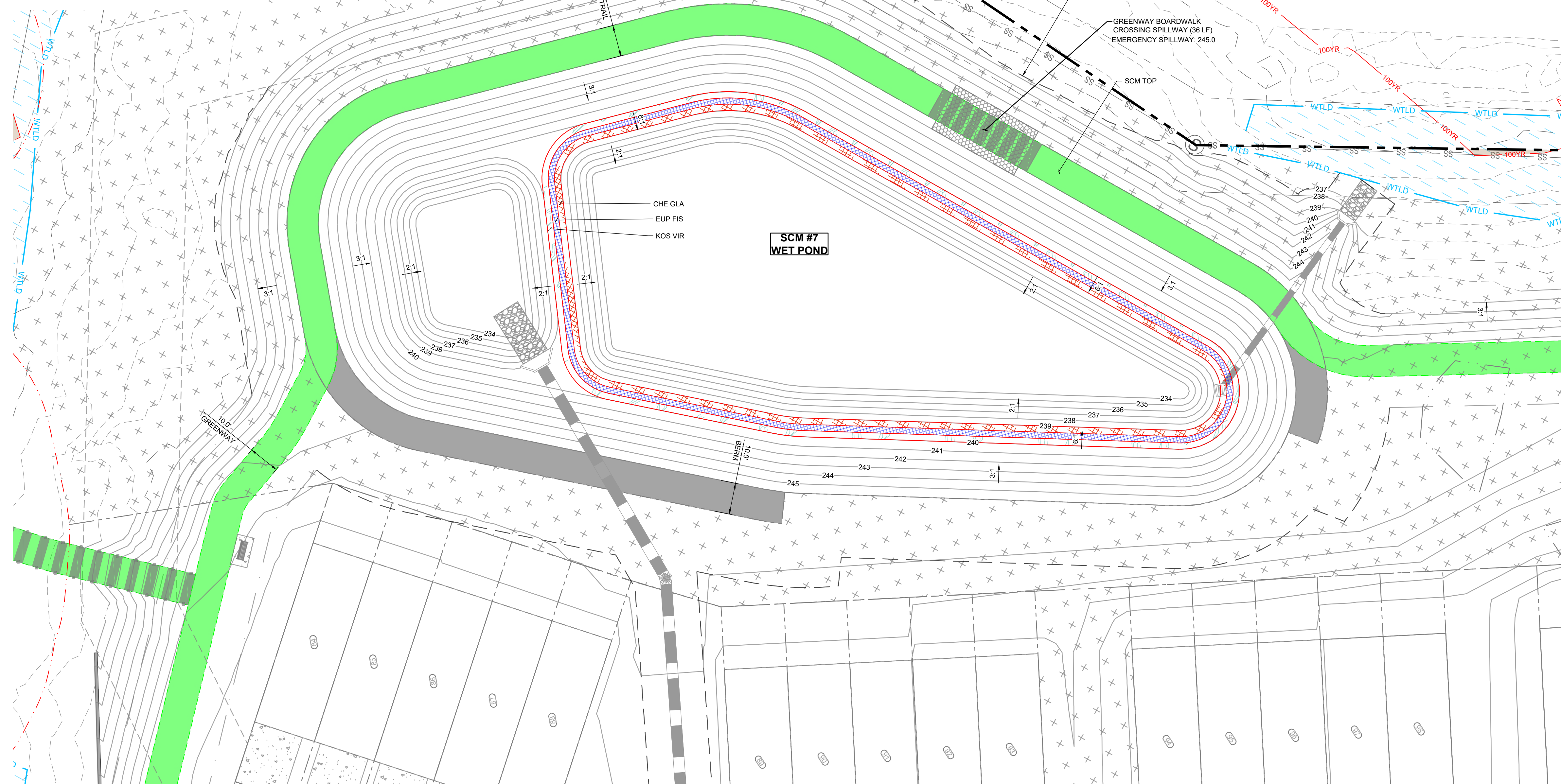
RESERVE @ MITCHELL MILL  
TOWN OF ROLESVILLE, WAKE COUNTY, NORTH CAROLINA  
CONSTRUCTION PLANS  
PLANTING SCM #6

DRAWING SHEET  
**L-3.4**





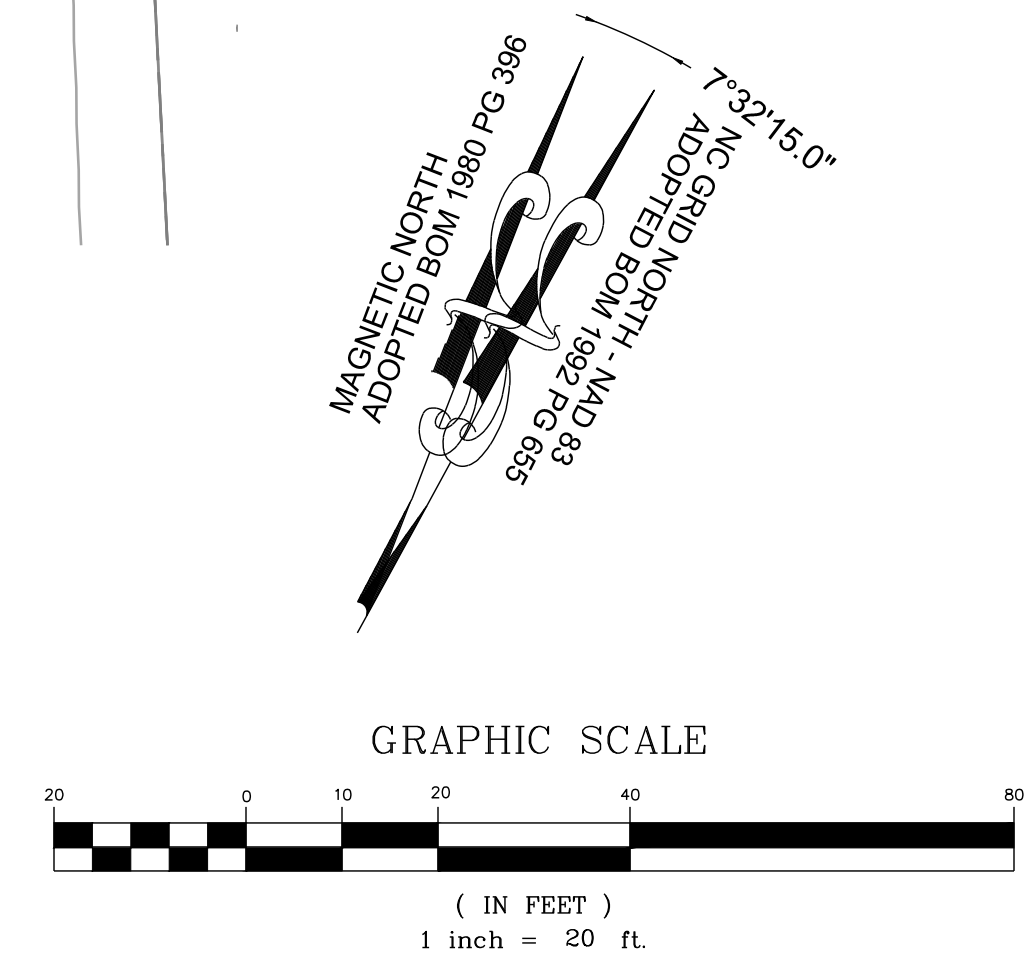
SITE KEY PLAN



| PLANT SCHEDULE SCM PLANTING |         |       |                             |                  |      |           |         |
|-----------------------------|---------|-------|-----------------------------|------------------|------|-----------|---------|
| SYMBOL                      | CODE    | QTY   | BOTANICAL NAME              | COMMON NAME      | SIZE | CONTAINER | SPACING |
| LOW GROUND COVERS           |         |       |                             |                  |      |           |         |
|                             | CHE GLA | 4,352 | CHELONE GLABRA              | WHITE TURTLEHEAD | #SP1 | POT       | 6" O.C. |
|                             |         | 4,352 | SUBTOTAL:                   |                  |      |           |         |
| MEDIUM GROUND COVERS        |         |       |                             |                  |      |           |         |
|                             | EUP FIS | 4,457 | EUPATORIADELPHUS FISTULOSUS | JOE PYE WEED     | #SP1 | POT       | 6" O.C. |
|                             |         | 4,457 | SUBTOTAL:                   |                  |      |           |         |
| TALL GROUND COVERS          |         |       |                             |                  |      |           |         |
|                             | KOS VIR | 4,555 | KOSTELETZKYA VIRGINICA      | SEASHORE MALLOW  | #SP1 | POT       | 6" O.C. |
|                             |         | 4,555 | SUBTOTAL:                   |                  |      |           |         |


**LEGEND:**

- STORM DRAIN LINE
- FLARED END SECTION
- CATCH BASIN
- STORM DRAIN MANHOLE
- EX. MAJOR CONTOURS
- EX. MINOR CONTOURS
- PROP. MAJOR CONTOURS
- PROP. MINOR CONTOURS
- EXISTING WETLAND
- 500 YEAR FLOOD LINE
- 100 YEAR FLOOD LINE



THIS PLANSET AND ANY ASSOCIATED DOCUMENTS ARE PRELIMINARY AND NOT AUTHORIZED FOR CONSTRUCTION UNTIL SIGNED, DATED, AND OFFICIALLY RELEASED FOR CONSTRUCTION BY THE ENGINEER OF RECORD.

| NO. | REVISIONS | DATE | BY |
|-----|-----------|------|----|
|     |           |      |    |
|     |           |      |    |
|     |           |      |    |



**STRONGROCK**  
ENGINEERING GROUP

STRONG ROCK ENGINEERING GROUP, PLLC | COMPANY LICENSE # P-2166  
305 CHURCH AT NORTH HILLS STREET, SUITE 1110 RALEIGH, NC 27609 | INFORMATION@STRONGROCKGROUP.COM

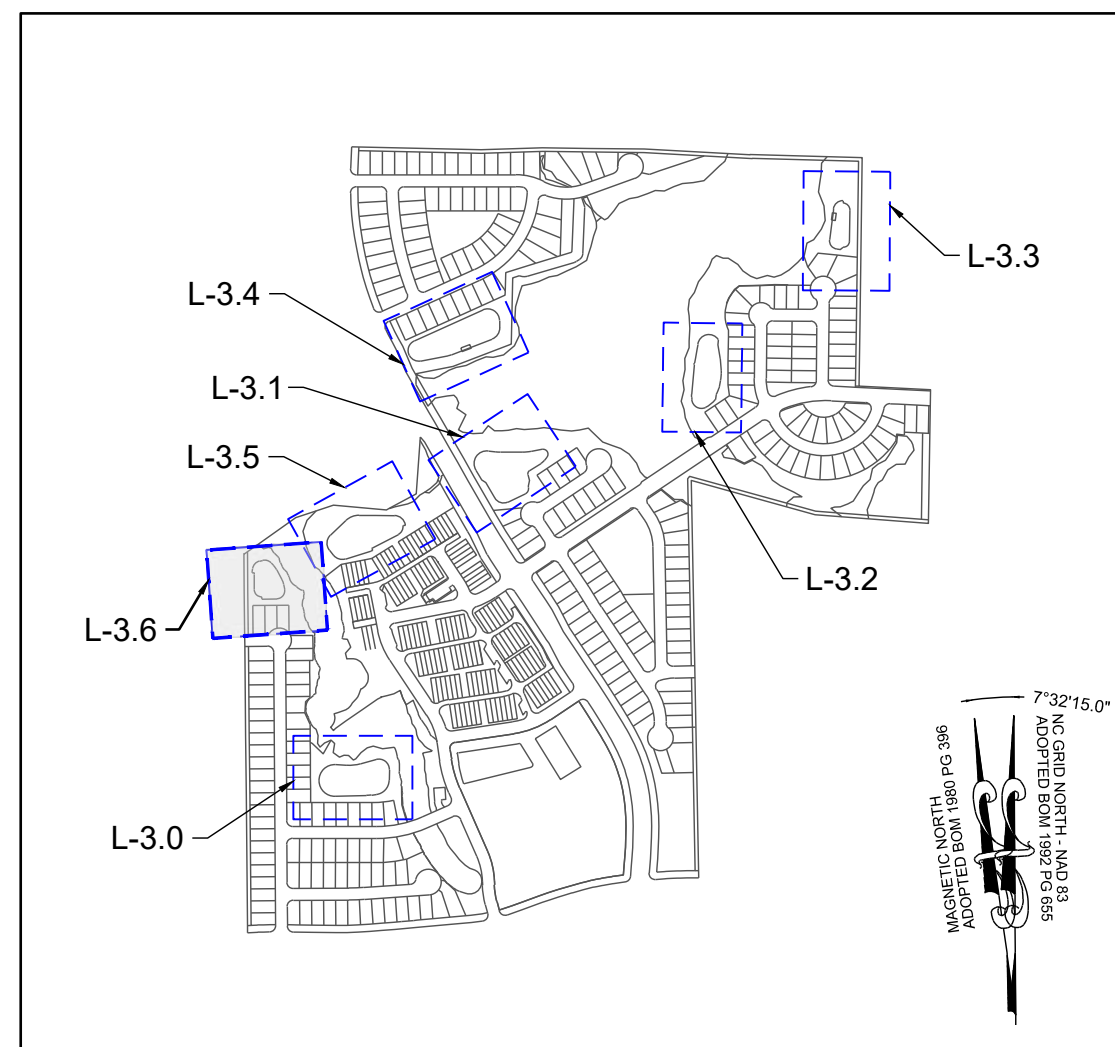
|                                |                      |                |                 |              |                |
|--------------------------------|----------------------|----------------|-----------------|--------------|----------------|
| STRONG ROCK PROJECT P-SP-24-03 | NOT FOR CONSTRUCTION | SCALE AS SHOWN | DESIGNED BY JWL | DRAWN BY SRG | CHECKED BY JWL |
|--------------------------------|----------------------|----------------|-----------------|--------------|----------------|

RESERVE @ MITCHELL MILL  
TOWN OF ROLESVILLE, WAKE COUNTY, NORTH CAROLINA  
CONSTRUCTION PLANS  
PLANTING SCM #7

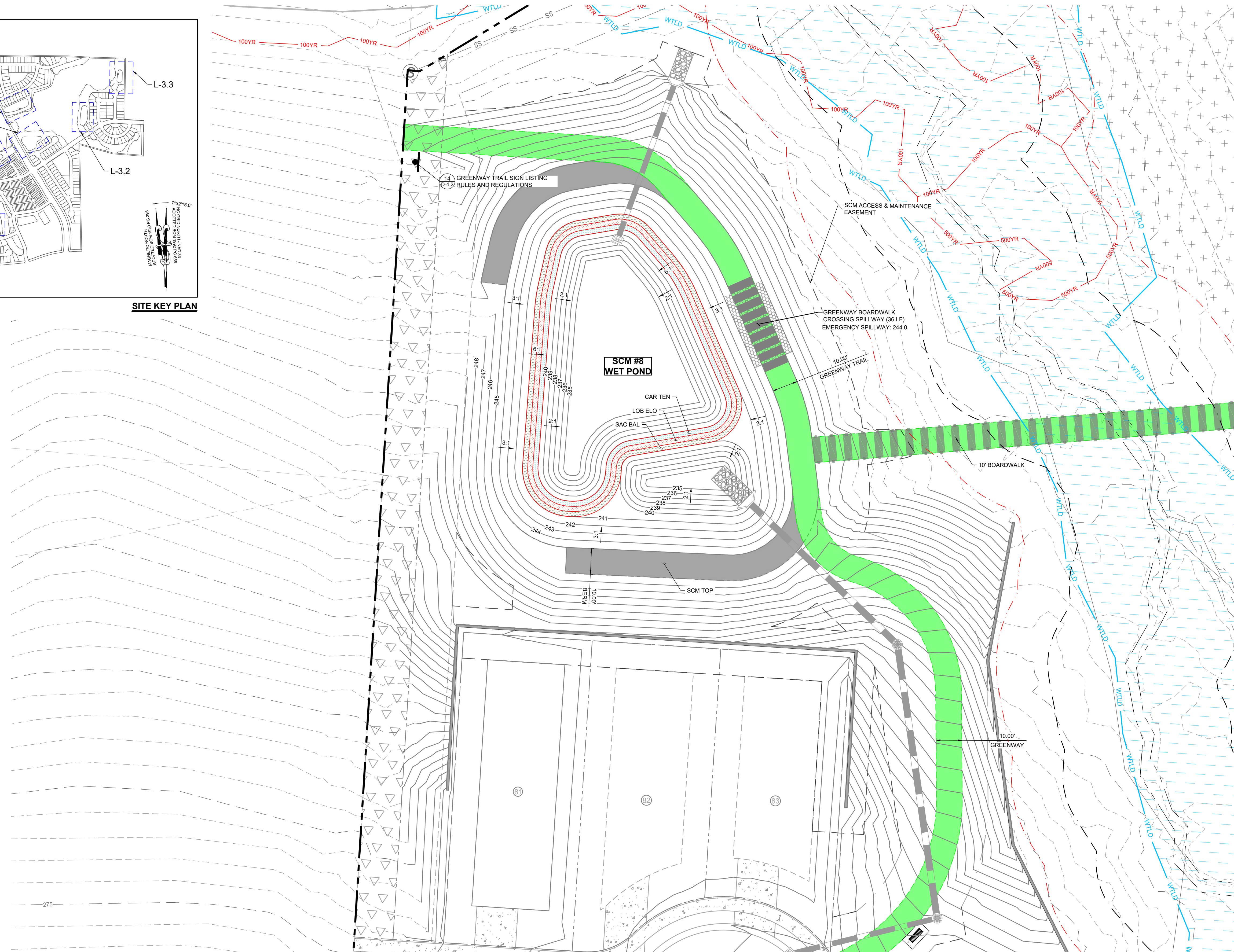
DRAWING SHEET  
**L-3.5**

145 OF 176

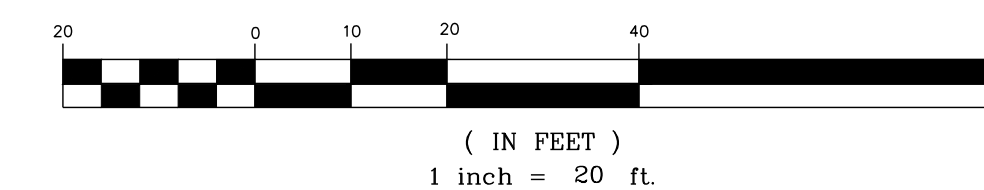
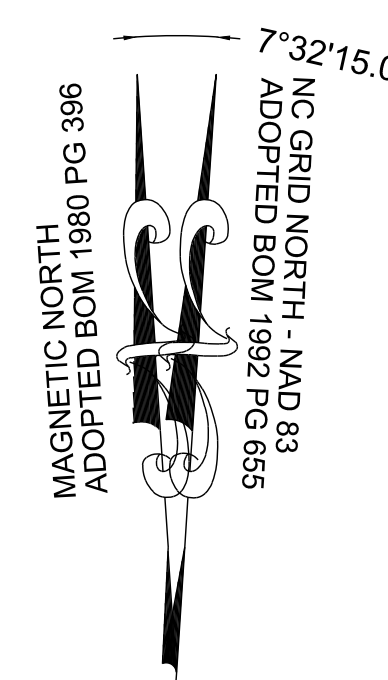
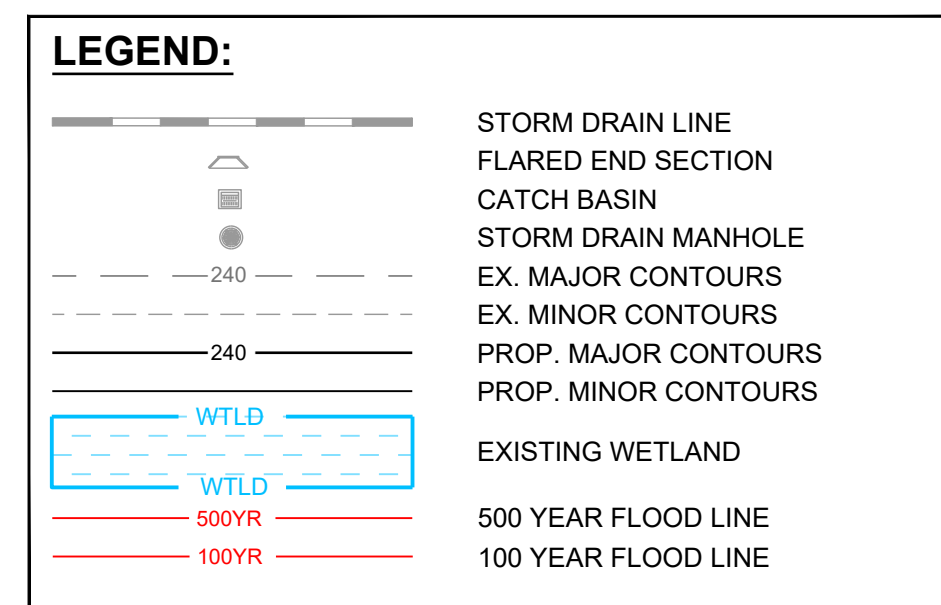




SITE KEY PLAN




| PLANT SCHEDULE SCM PLANTING |         |       |                     |                   |      |           |         |
|-----------------------------|---------|-------|---------------------|-------------------|------|-----------|---------|
| SYMBOL                      | CODE    | QTY   | BOTANICAL NAME      | COMMON NAME       | SIZE | CONTAINER | SPACING |
| LOW GROUND COVERS           |         |       |                     |                   |      |           |         |
|                             | CAR TEN | 2,479 | CAREX TENERA        | QUILL SEDGE       | #SP1 | POT       | 6" O.C. |
|                             |         | 2,479 | SUBTOTAL:           |                   |      |           |         |
| MEDIUM GROUND COVERS        |         |       |                     |                   |      |           |         |
|                             | LOB ELO | 2,584 | LOBELIA ELONGATA    | LONGLEAF LOBELIA  | #SP1 | POT       | 6" O.C. |
|                             |         | 2,584 | SUBTOTAL:           |                   |      |           |         |
| TALL GROUND COVERS          |         |       |                     |                   |      |           |         |
|                             | SAC BAL | 2,689 | SACCHARUM BALDWINII | NARROW PLUMEGRASS | #SP1 | POT       | 6" O.C. |
|                             |         | 2,689 | SUBTOTAL:           |                   |      |           |         |



THIS PLANSET AND ANY ASSOCIATED DOCUMENTS ARE PRELIMINARY AND NOT AUTHORIZED FOR CONSTRUCTION UNTIL SIGNED, DATED, AND OFFICIALLY RELEASED FOR CONSTRUCTION BY THE ENGINEER OF RECORD.

| NO. | REVISIONS | DATE | BY |
|-----|-----------|------|----|
|     |           |      |    |



**STRONGROCK**  
ENGINEERING GROUP

STRONG ROCK ENGINEERING GROUP, PLLC | COMPANY LICENSE # P-2166  
305 CHURCH AT NORTH HILLS STREET, SUITE 1110 RALEIGH, NC 27609 | INFORMATION@STRONGROCKGROUP.COM

|                            |                 |     |
|----------------------------|-----------------|-----|
| STRONG ROCK PROJECT P-2166 | DESIGNED BY JWL | SRG |
| NOT FOR CONSTRUCTION       | DRAWN BY JWL    | SRG |
| SCALE AS SHOWN             | CHECKED BY JWL  | SRG |

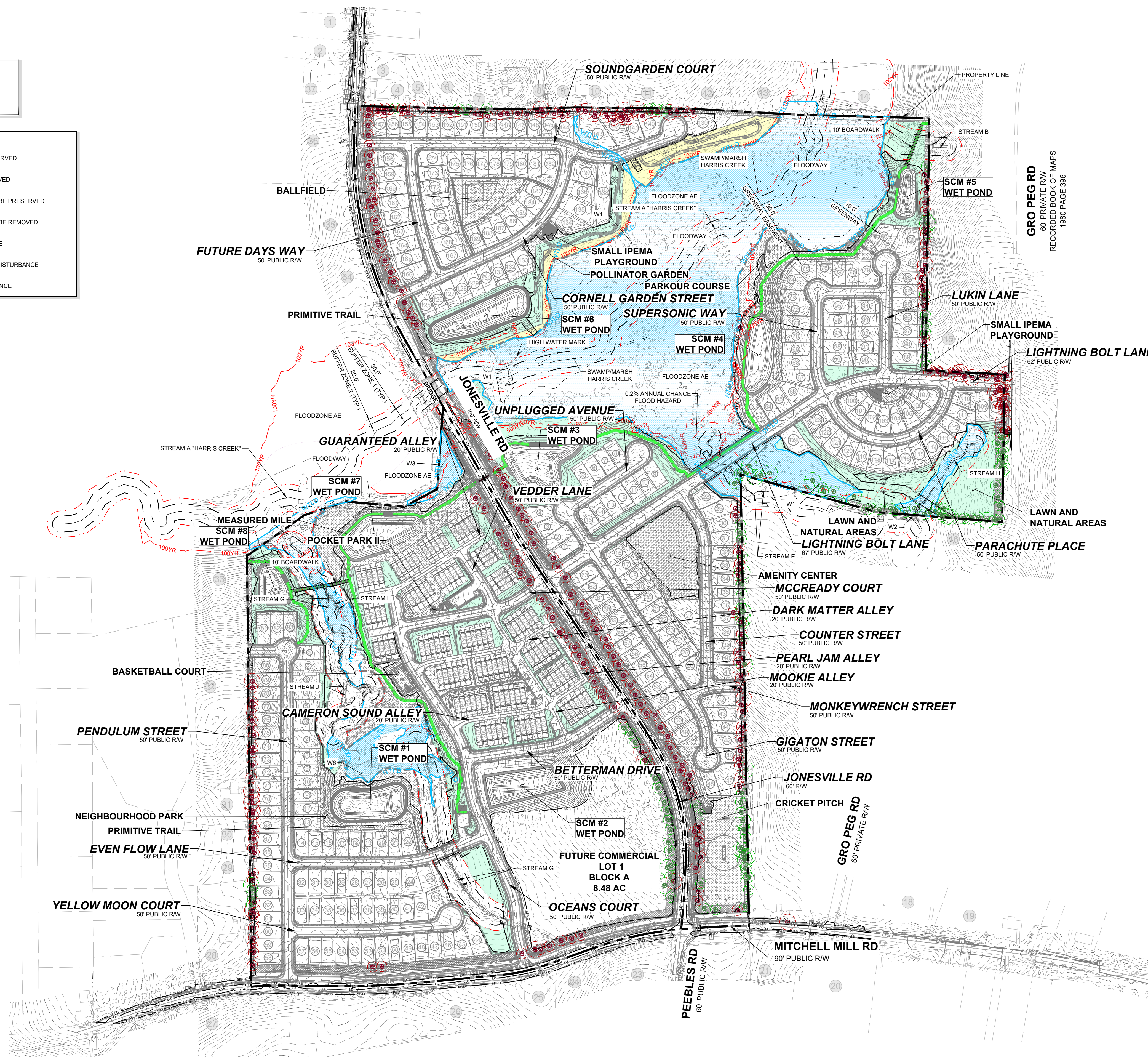
RESERVE @ MITCHELL MILL  
TOWN OF ROLESVILLE, WAKE COUNTY, NORTH CAROLINA  
CONSTRUCTION PLANS  
PLANTING SCM #8

DRAWING SHEET  
**L-3.6**

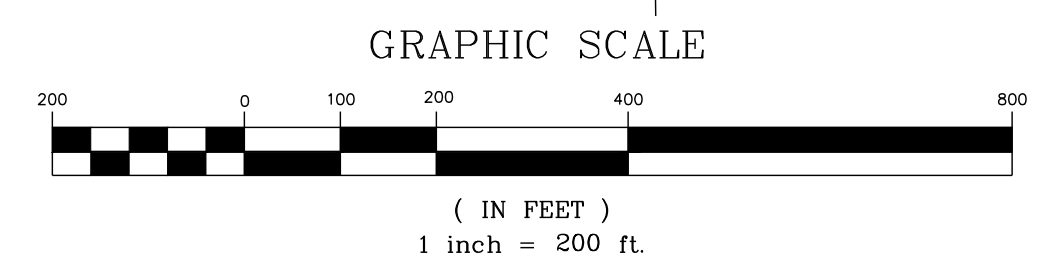
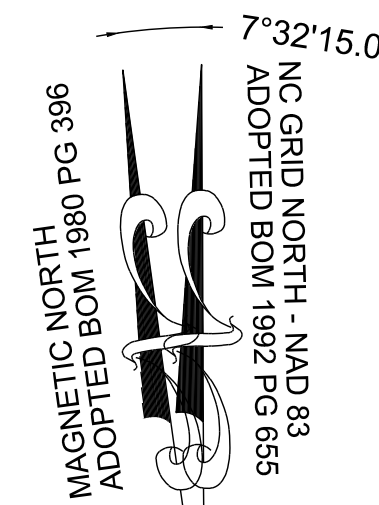


**NOTE:**  
THE CRITICAL ROOT ZONES (CRZ) SHALL REMAIN FREE OF ALL BUILDING MATERIALS, REFUSE, AND DEBRIS. SEE SHEET C-3.0 FOR ADJACENT PROPERTY DETAILS.

| LEGEND: |                                       |
|---------|---------------------------------------|
|         | TREES WILL BE PRESERVED               |
|         | TREES WILL BE REMOVED                 |
|         | CRZ FOR TREES WILL BE PRESERVED       |
|         | CRZ FOR TREES WILL BE REMOVED         |
|         | LD LIMIT OF DISTURBANCE               |
|         | SF/LD SILT FENCE/LIMIT OF DISTURBANCE |
|         | TPF TREE PROTECTION FENCE             |




GRO PEG RD  
60' PRIVATE RW  
RECORDED BOOK OF MAPS  
1980 PAGE 396



THIS PLANSET AND ANY ASSOCIATED DOCUMENTS ARE PRELIMINARY AND NOT AUTHORIZED FOR CONSTRUCTION UNTIL SIGNED, DATED, AND OFFICIALLY RELEASED FOR CONSTRUCTION BY THE ENGINEER OF RECORD.

| NO. | REVISIONS | DATE | BY |
|-----|-----------|------|----|
|     |           |      |    |
|     |           |      |    |
|     |           |      |    |
|     |           |      |    |
|     |           |      |    |



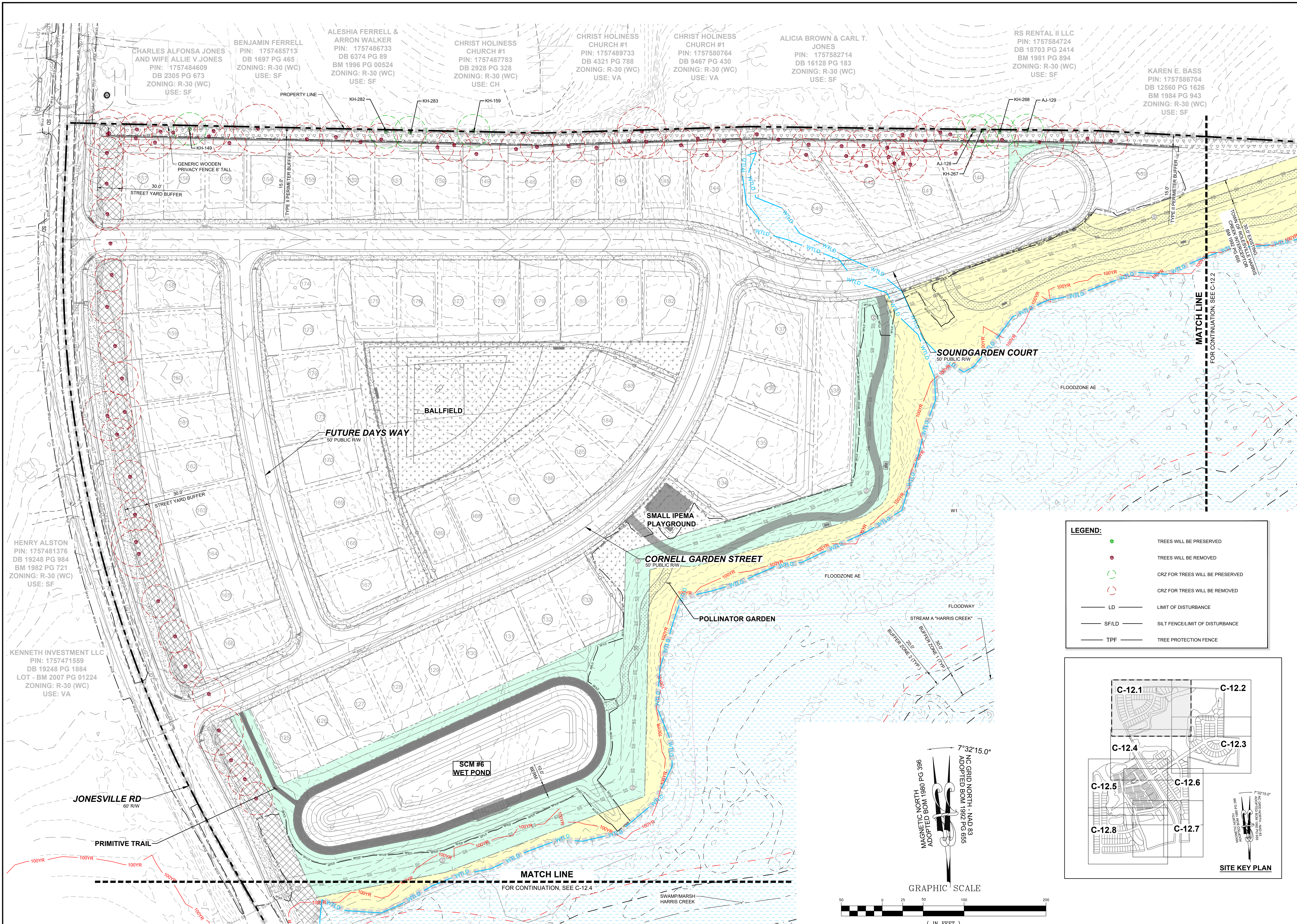
**STRONGROCK**  
ENGINEERING GROUP  
STRONG ROCK ENGINEERING GROUP, PLLC | COMPANY LICENSE # P-2166  
305 CHURCH AT NORTH HILLS STREET, SUITE 1110 RALEIGH, NC 27609 | INFORMATION@STRONGROCKGROUP.COM

|                                  |                         |                   |                    |                 |                   |
|----------------------------------|-------------------------|-------------------|--------------------|-----------------|-------------------|
| STRONG ROCK PROJECT<br>PSP-24-03 | NOT FOR<br>CONSTRUCTION | SCALE<br>AS SHOWN | DESIGNED BY<br>JWL | DRAWN BY<br>SRG | CHECKED BY<br>JWL |
|----------------------------------|-------------------------|-------------------|--------------------|-----------------|-------------------|

RESERVE @ MITCHELL MILL  
TOWN OF ROLESVILLE, WAKE COUNTY, NORTH CAROLINA  
CONSTRUCTION PLANS  
OVERALL PRESERVATION PLAN

DRAWING SHEET  
**C-12.0**





CHARLES ALFONSA JONES AND WIFE ALLIE V. JONES  
PIN: 1757484609  
DB 2305 PG 673  
ZONING: R-30 (WC)  
USE: SF

BENJAMIN FERRELL  
PIN: 1757485713  
DB 1697 PG 465  
ZONING: R-30 (WC)  
USE: SF

ALESHIA FERRELL & ARRON WALKER  
PIN: 1757486733  
DB 6374 PG 89  
BM 1996 PG 00524  
ZONING: R-30 (WC)  
USE: SF

CHRIST HOLINESS CHURCH #1  
PIN: 1757487783  
DB 2928 PG 328  
ZONING: R-30 (WC)  
USE: CH

CHRIST HOLINESS CHURCH #1  
PIN: 1757489733  
DB 4321 PG 788  
ZONING: R-30 (WC)  
USE: VA

CHRIST HOLINESS CHURCH #1  
PIN: 1757580764  
DB 9467 PG 430  
ZONING: R-30 (WC)  
USE: VA

ALICIA BROWN & CARL T. JONES  
PIN: 1757582714  
DB 16128 PG 183  
ZONING: R-30 (WC)  
USE: SF

RS RENTAL II LLC  
PIN: 1757584724  
DB 18703 PG 2414  
BM 1981 PG 894  
ZONING: R-30 (WC)  
USE: SF

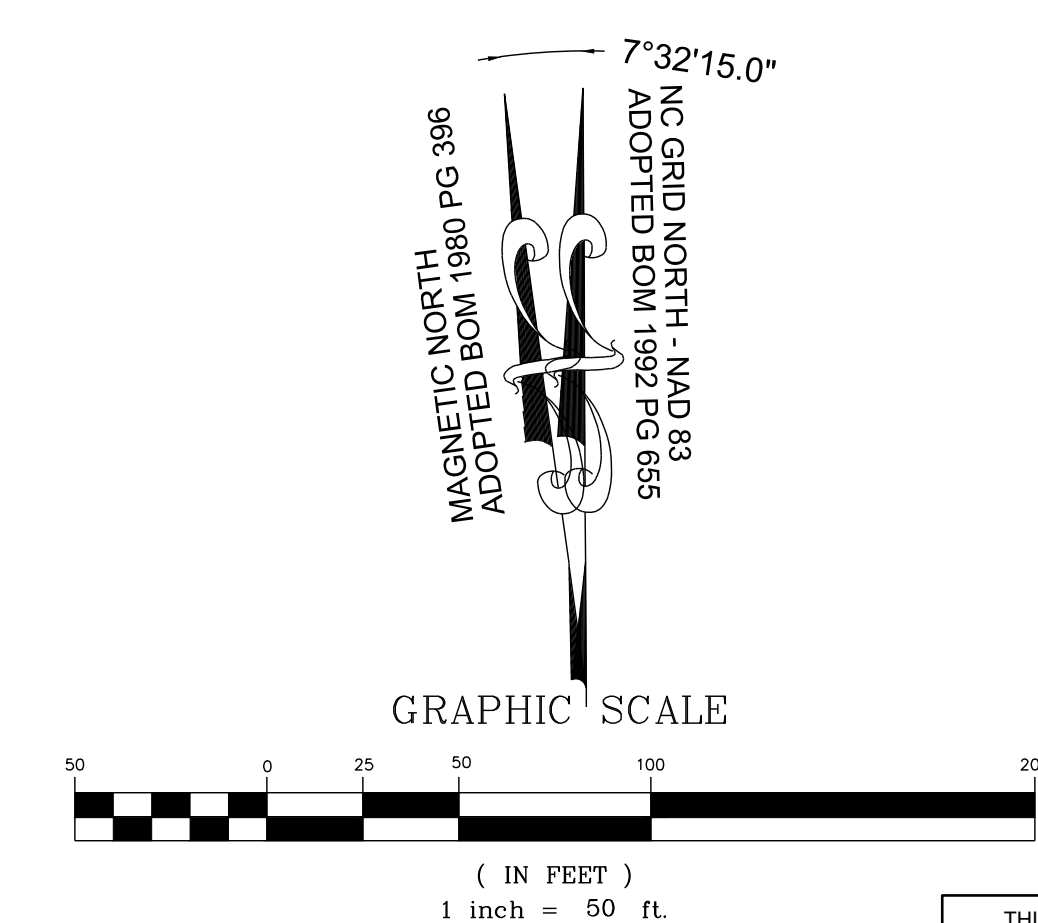
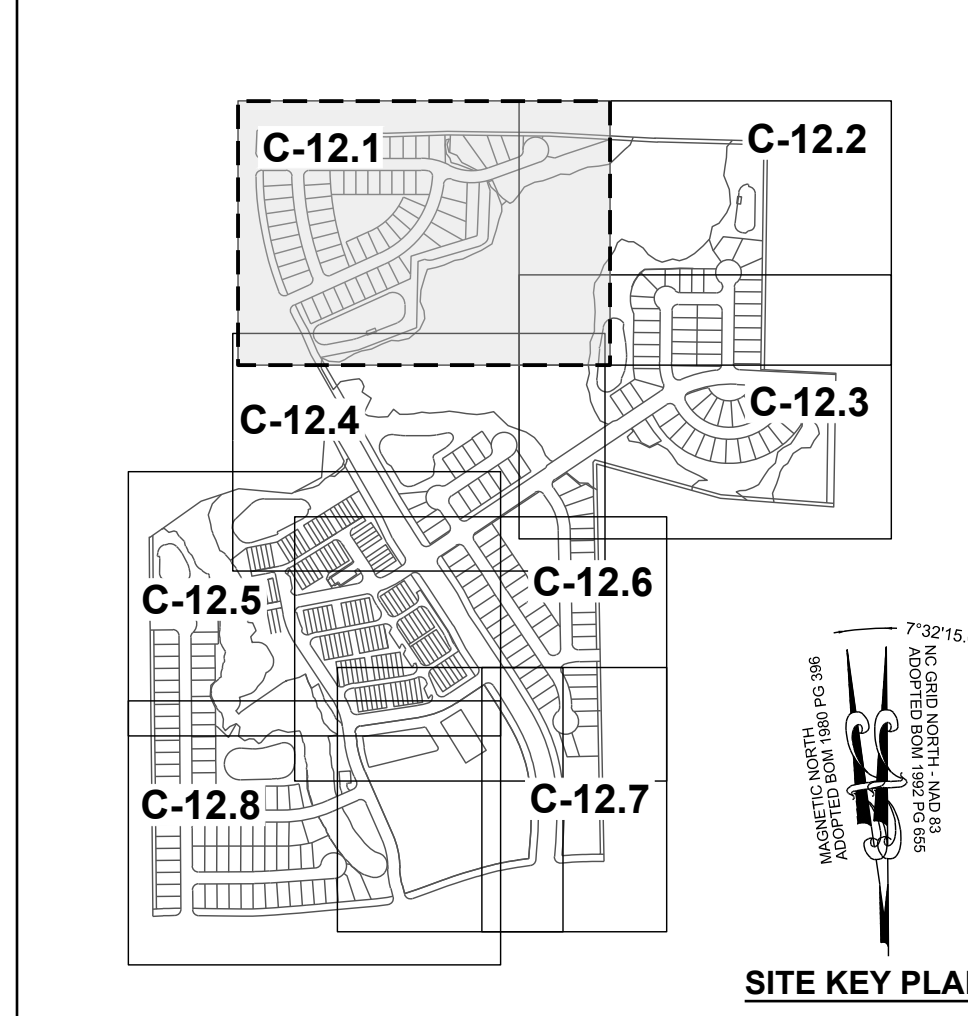
KAREN E. BASS  
PIN: 1757586704  
DB 12560 PG 1626  
BM 1984 PG 943  
ZONING: R-30 (WC)  
USE: SF

HENRY ALSTON  
PIN: 1757481376  
DB 19248 PG 984  
BM 1982 PG 721  
ZONING: R-30 (WC)  
USE: SF

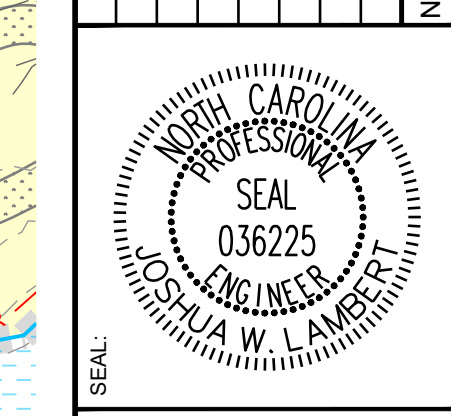
KENNETH INVESTMENT LLC  
PIN: 1757471559  
DB 19248 PG 1884  
LOT - BM 2007 PG 01224  
ZONING: R-30 (WC)  
USE: VA

**LEGEND:**

|  |  |
|--|--|
|  | TREES WILL BE PRESERVED                |
|  | TREES WILL BE REMOVED                  |
|  | CRZ FOR TREES WILL BE PRESERVED        |
|  | CRZ FOR TREES WILL BE REMOVED          |
|  | LD - LIMIT OF DISTURBANCE              |
|  | SFLD - SILT FENCE/LIMIT OF DISTURBANCE |
|  | TPF - TREE PROTECTION FENCE            |



| NO. | REVISIONS | DATE | BY |
|-----|-----------|------|----|
|     |           |      |    |
|     |           |      |    |
|     |           |      |    |



**STRONGROCK**  
ENGINEERING GROUP

STRONG ROCK ENGINEERING GROUP, PLLC | COMPANY LICENSE # P-2166  
305 CHURCH AT NORTH HILLS STREET, SUITE 1110 RALEIGH, NC 27609 | INFORMATION@STRONGROCKGROUP.COM

|                               |                      |                |                 |     |     |
|-------------------------------|----------------------|----------------|-----------------|-----|-----|
| STRONG ROCK PROJECT PSP-24-03 | NOT FOR CONSTRUCTION | SCALE AS SHOWN | DESIGNED BY JWL | SRG | JWL |
| DRAWN BY                      |                      | CHECKED BY     |                 |     |     |

RESERVE @ MITCHELL MILL  
TOWN OF ROLESVILLE, WAKE COUNTY, NORTH CAROLINA

CONSTRUCTION PLANS  
**PRESERVATION PLAN I**

DRAWING SHEET  
**C-12.1**

THIS PLANSET AND ANY ASSOCIATED DOCUMENTS ARE PRELIMINARY AND NOT AUTHORIZED FOR CONSTRUCTION UNTIL SIGNED, DATED, AND OFFICIALLY RELEASED FOR CONSTRUCTION BY THE ENGINEER OF RECORD.

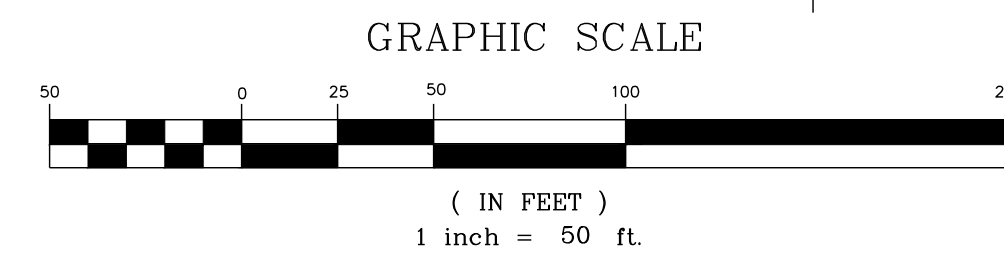
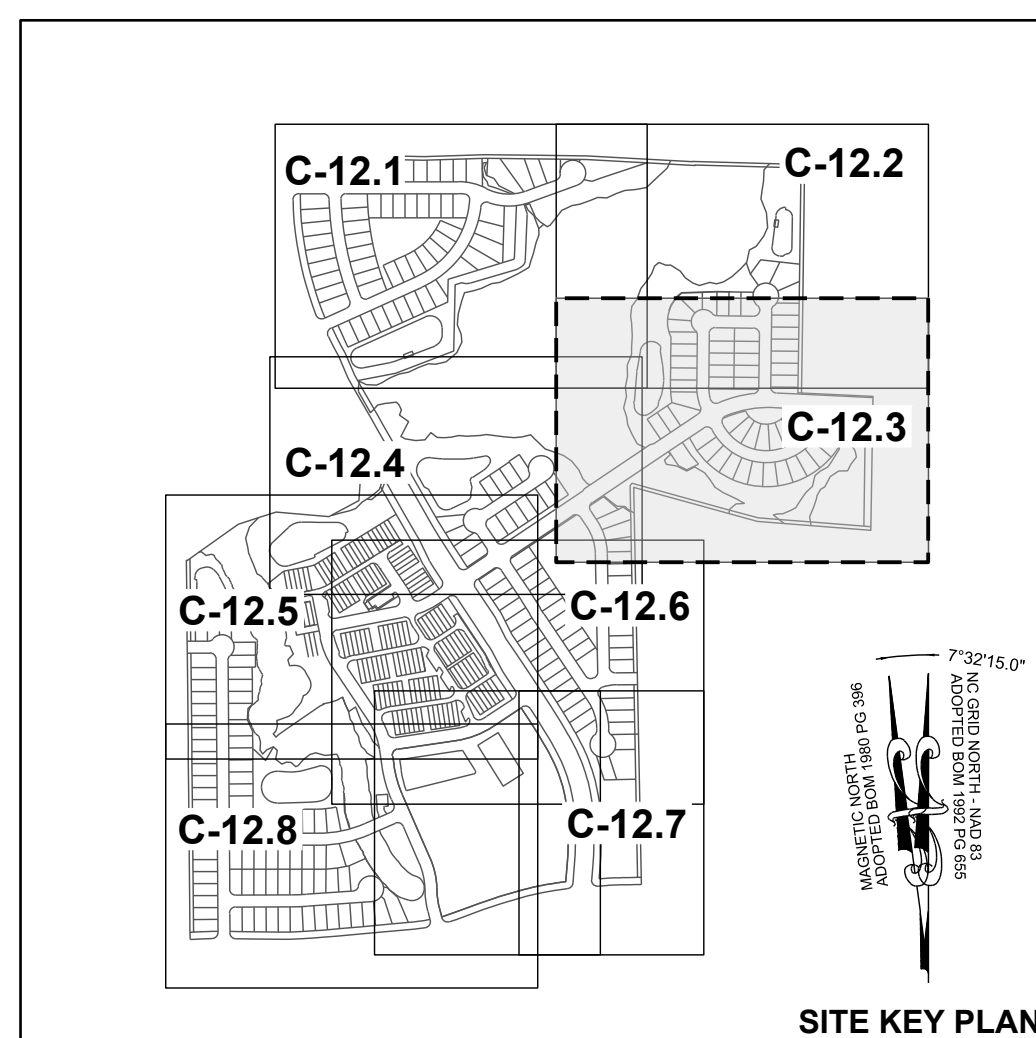
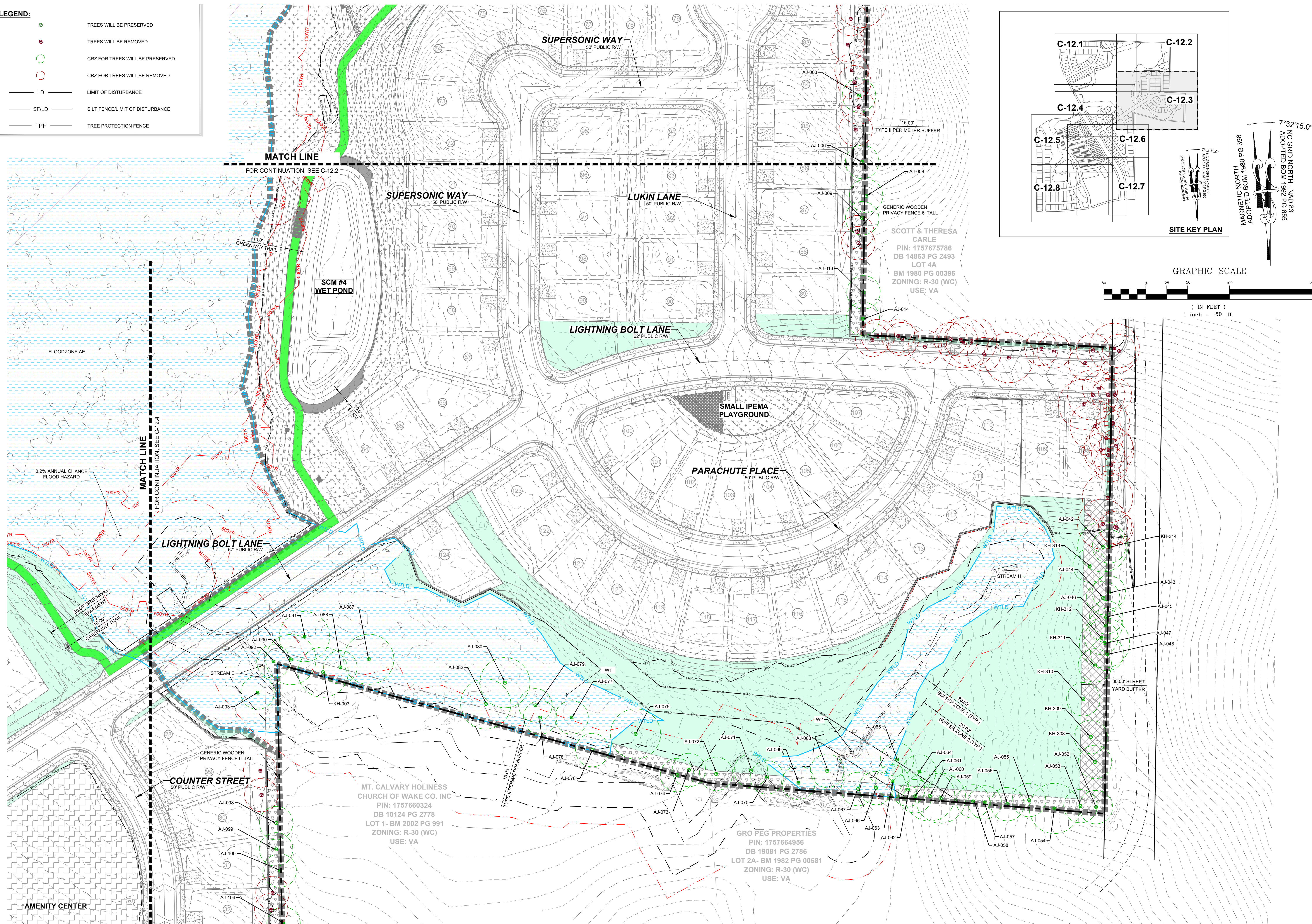







**LEGEND:**

|  |                                 |
|--|---------------------------------|
|  | TREES WILL BE PRESERVED         |
|  | TREES WILL BE REMOVED           |
|  | CRZ FOR TREES WILL BE PRESERVED |
|  | CRZ FOR TREES WILL BE REMOVED   |
|  | LIMIT OF DISTURBANCE            |
|  | SILT FENCE/LIMIT OF DISTURBANCE |
|  | TREE PROTECTION FENCE           |



| NO. | REVISIONS | DATE | BY |
|-----|-----------|------|----|
|     |           |      |    |
|     |           |      |    |
|     |           |      |    |
|     |           |      |    |



**STRONGROCK**  
ENGINEERING GROUP

STRONG ROCK ENGINEERING GROUP, PLLC | COMPANY LICENSE # P-2166  
305 CHURCH AT NORTH HILLS STREET, SUITE 1110 RALEIGH, NC 27609 | INFORMATION@STRONGROCKGROUP.COM

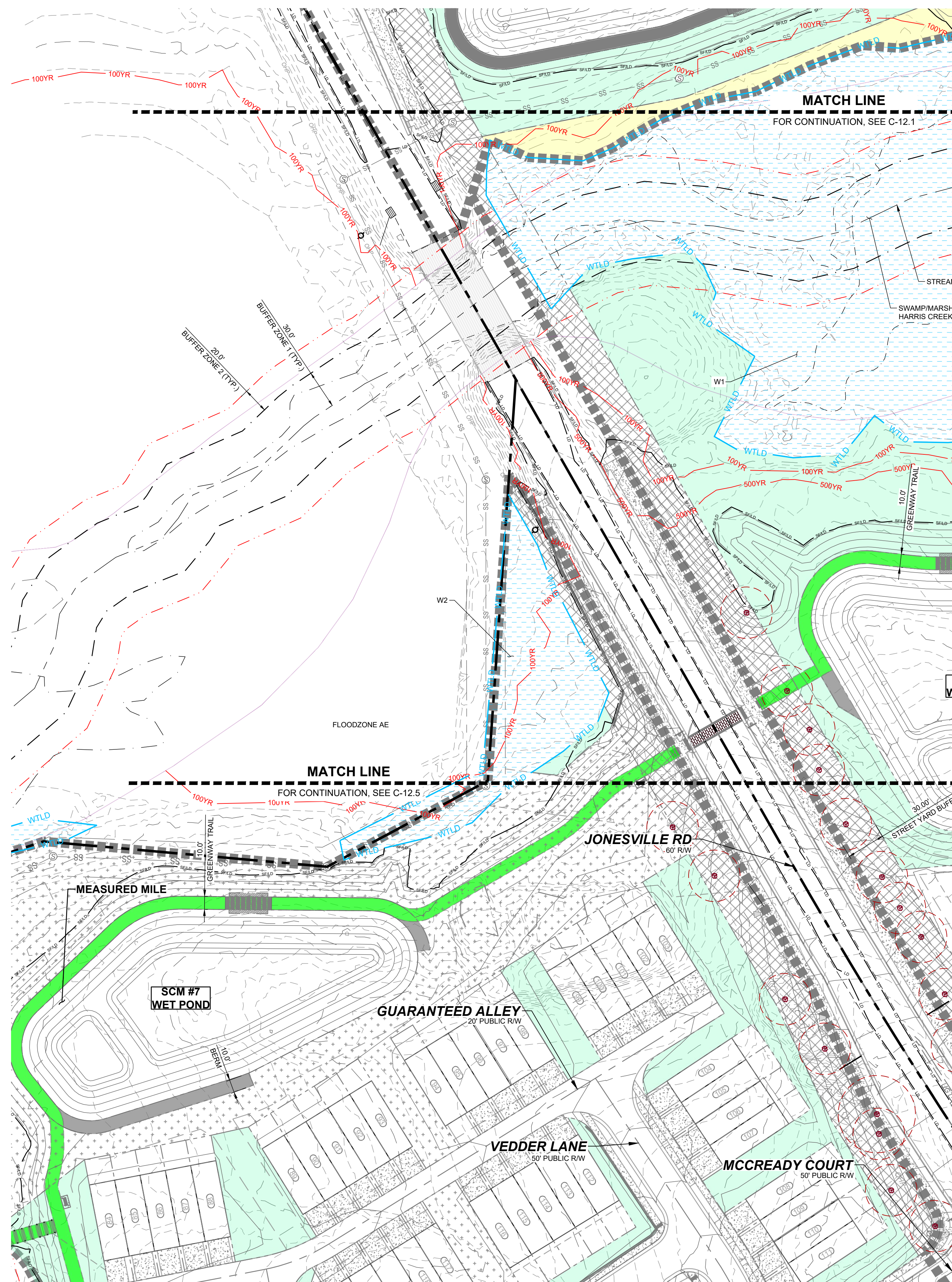
|                      |                      |                      |                      |
|----------------------|----------------------|----------------------|----------------------|
| STRONG ROCK PROJECT  | STRONG ROCK PROJECT  | STRONG ROCK PROJECT  | STRONG ROCK PROJECT  |
| PSP-24-03            | PSP-24-03            | PSP-24-03            | PSP-24-03            |
| NOT FOR CONSTRUCTION | NOT FOR CONSTRUCTION | NOT FOR CONSTRUCTION | NOT FOR CONSTRUCTION |
| SCALE AS SHOWN       | SCALE AS SHOWN       | SCALE AS SHOWN       | SCALE AS SHOWN       |
| DESIGNED BY JWL      | DESIGNED BY JWL      | DESIGNED BY JWL      | DESIGNED BY JWL      |
| DRAWN BY SRG         | DRAWN BY SRG         | DRAWN BY SRG         | DRAWN BY SRG         |
| CHECKED BY JWL       | CHECKED BY JWL       | CHECKED BY JWL       | CHECKED BY JWL       |

RESERVE @ MITCHELL MILL  
TOWN OF ROLESVILLE, WAKE COUNTY, NORTH CAROLINA  
CONSTRUCTION PLANS  
PRESERVATION PLAN III

DRAWING SHEET  
C-12.3

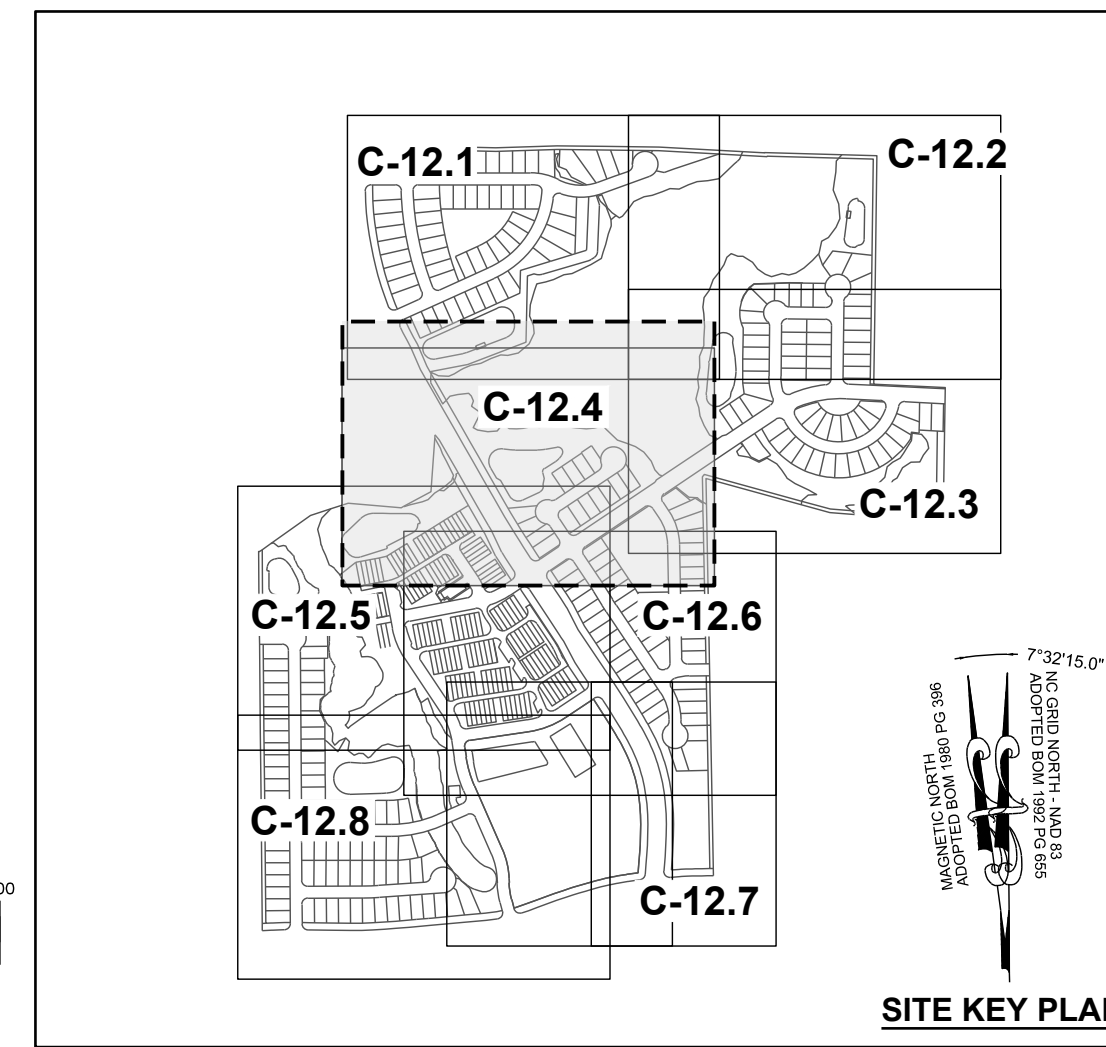
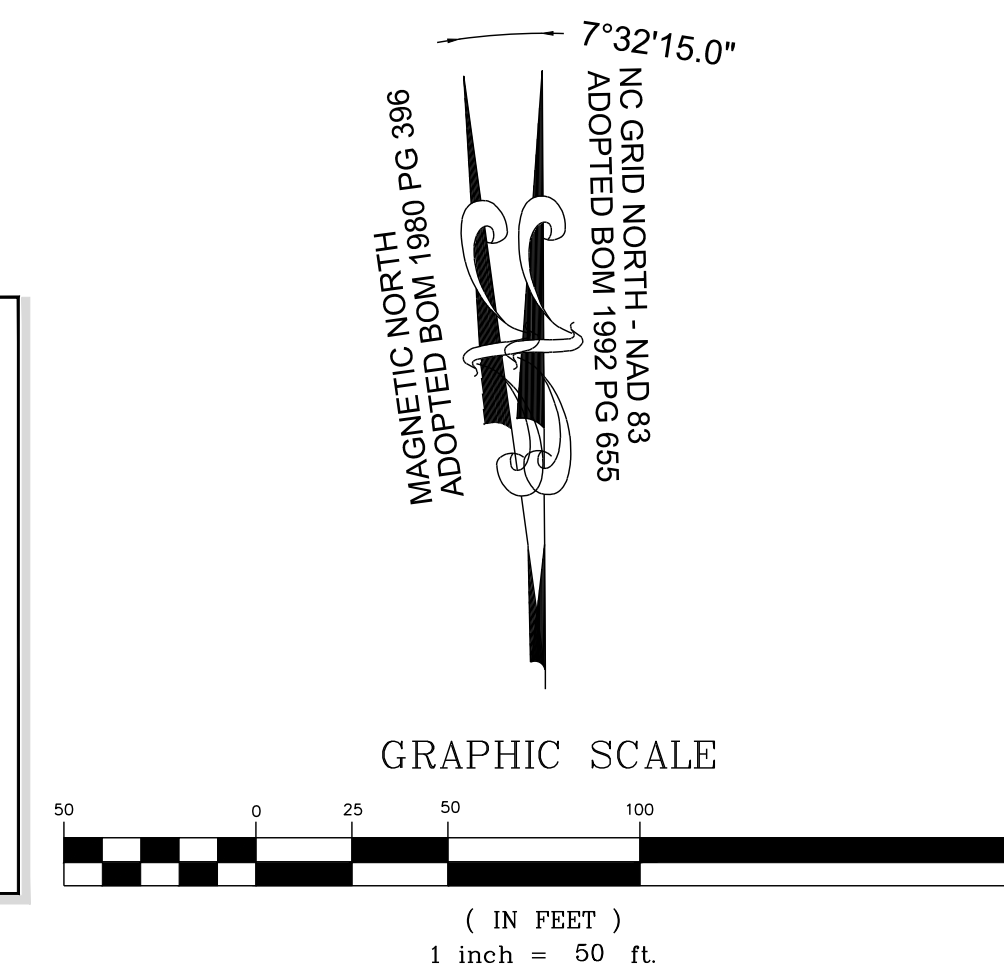
THIS PLANSET AND ANY ASSOCIATED DOCUMENTS ARE PRELIMINARY AND NOT AUTHORIZED FOR CONSTRUCTION UNTIL SIGNED, DATED, AND OFFICIALLY RELEASED FOR CONSTRUCTION BY THE ENGINEER OF RECORD.






**LEGEND:**

|  |                                 |
|--|---------------------------------|
|  | TREES WILL BE PRESERVED         |
|  | TREES WILL BE REMOVED           |
|  | CRZ FOR TREES WILL BE PRESERVED |
|  | CRZ FOR TREES WILL BE REMOVED   |
|  | LIMIT OF DISTURBANCE            |
|  | SILT FENCE/LIMIT OF DISTURBANCE |
|  | TREE PROTECTION FENCE           |



| No. | REVISIONS | DATE | BY |
|-----|-----------|------|----|
|     |           |      |    |
|     |           |      |    |
|     |           |      |    |
|     |           |      |    |



**STRONGROCK**  
ENGINEERING GROUP  
STRONG ROCK ENGINEERING GROUP, PLLC | COMPANY LICENSE # P-2166  
305 CHURCH AT NORTH HILLS STREET, SUITE 1110 RALEIGH, NC 27609 | INFORMATION@STRONGROCKGROUP.COM

|                      |           |
|----------------------|-----------|
| STRONG ROCK PROJECT  | PSP-24-03 |
| NOT FOR CONSTRUCTION |           |
| SCALE                | AS SHOWN  |
| DESIGNED BY          | JWL       |
| DRAWN BY             | SRG       |
| CHECKED BY           | JWL       |

RESERVE @ MITCHELL MILL  
TOWN OF ROLESVILLE, WAKE COUNTY, NORTH CAROLINA  
CONSTRUCTION PLANS  
PRESERVATION PLAN IV

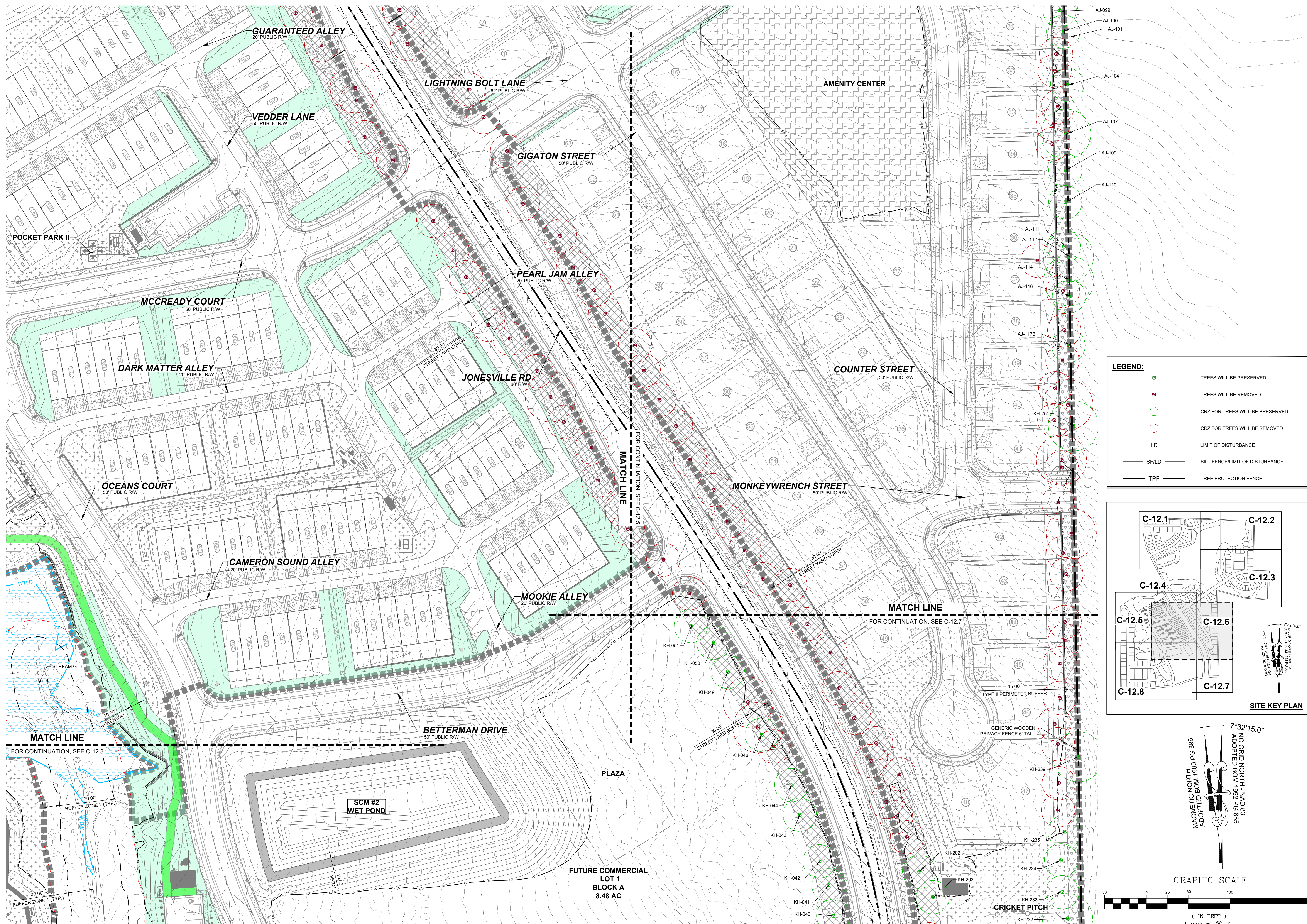
DRAWING SHEET  
**C-12.4**

THIS PLANSET AND ANY ASSOCIATED DOCUMENTS ARE PRELIMINARY AND NOT AUTHORIZED FOR CONSTRUCTION UNTIL SIGNED, DATED, AND OFFICIALLY RELEASED FOR CONSTRUCTION BY THE ENGINEER OF RECORD.



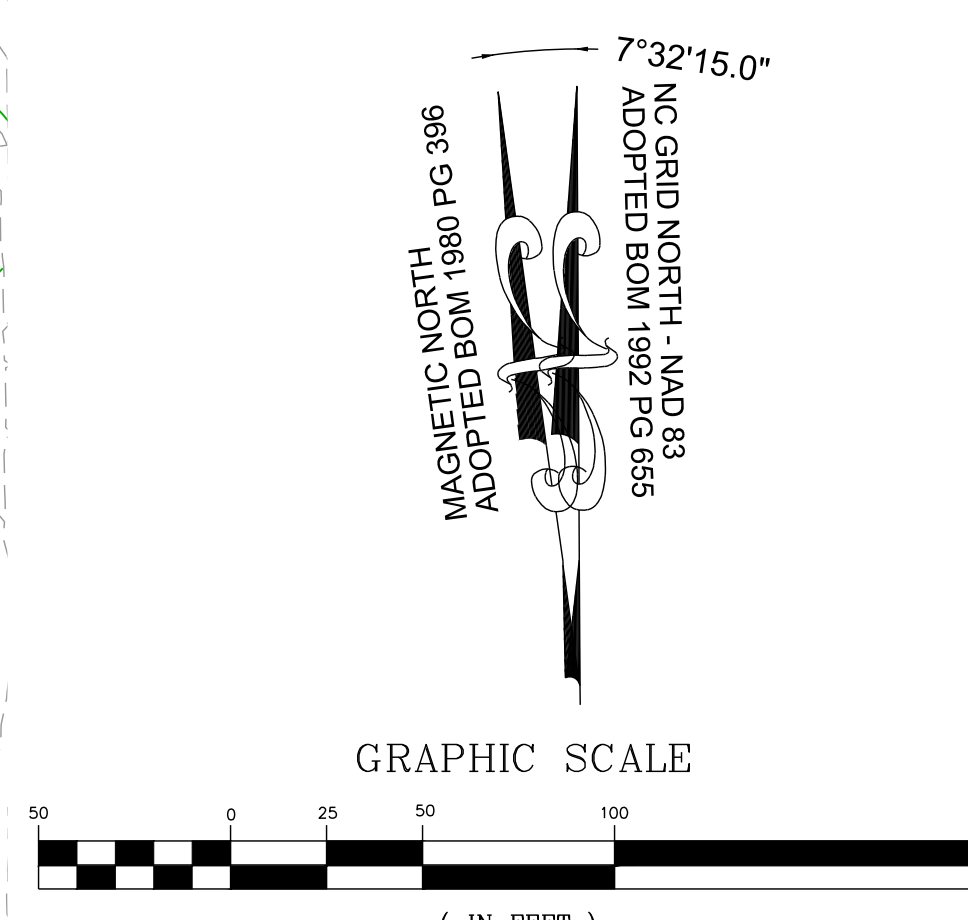
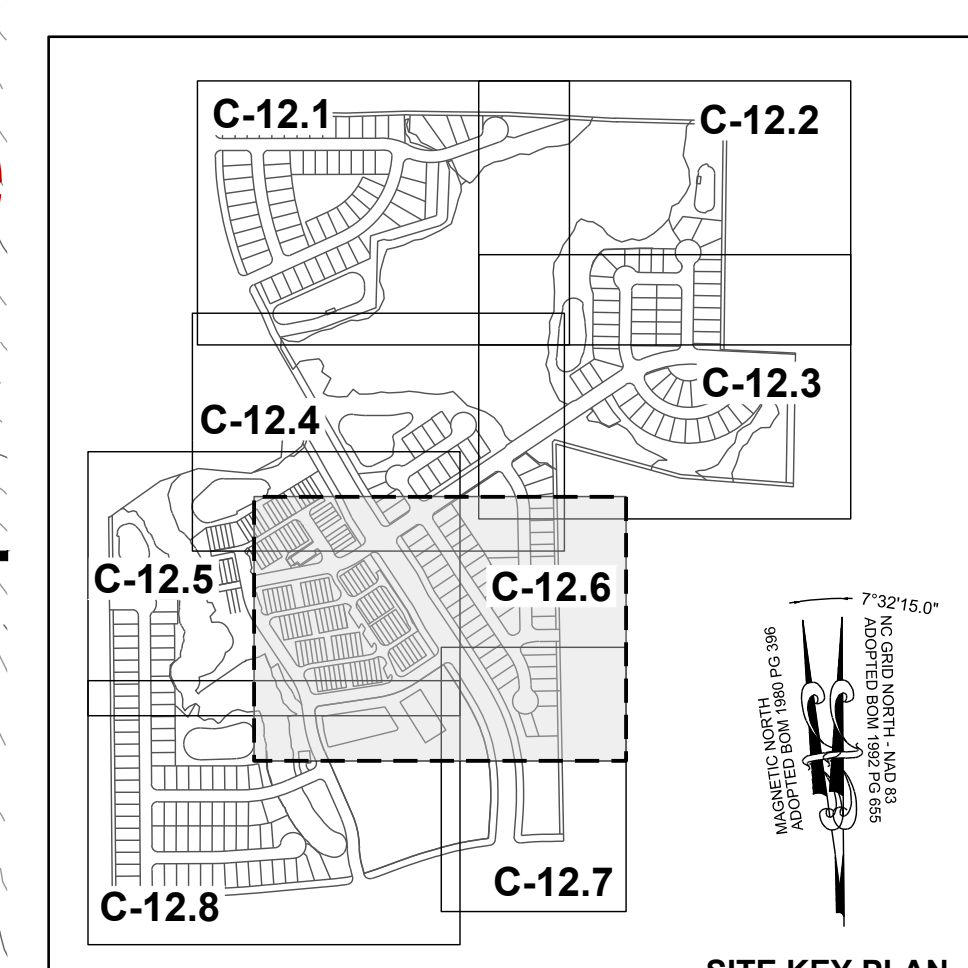







**LEGEND:**

- TREES WILL BE PRESERVED
- TREES WILL BE REMOVED
- CRZ FOR TREES WILL BE PRESERVED
- CRZ FOR TREES WILL BE REMOVED
- LD — LIMIT OF DISTURBANCE
- SF/LD — SILT FENCE LIMIT OF DISTURBANCE
- TPF — TREE PROTECTION FENCE



| NO. | REVISIONS | DATE | BY |
|-----|-----------|------|----|
|     |           |      |    |
|     |           |      |    |
|     |           |      |    |



# STRONGROCK

ENGINEERING GROUP

STRONG ROCK ENGINEERING GROUP, PLLC | COMPANY LICENSE # P-2166  
305 CHURCH AT NORTH HILLS STREET, SUITE 1110 RALEIGH, NC 27609 | INFORMATION@STRONGROCKGROUP.COM

|                                  |                         |                   |                    |     |                 |                   |
|----------------------------------|-------------------------|-------------------|--------------------|-----|-----------------|-------------------|
| STRONG ROCK PROJECT<br>PSP-24-03 | NOT FOR<br>CONSTRUCTION | SCALE<br>AS SHOWN | DESIGNED BY<br>JWL | SRG | DRAWN BY<br>JWL | CHECKED BY<br>JWL |
|----------------------------------|-------------------------|-------------------|--------------------|-----|-----------------|-------------------|

RESERVE @ MITCHELL MILL  
TOWN OF ROLESVILLE, WAKE COUNTY, NORTH CAROLINA

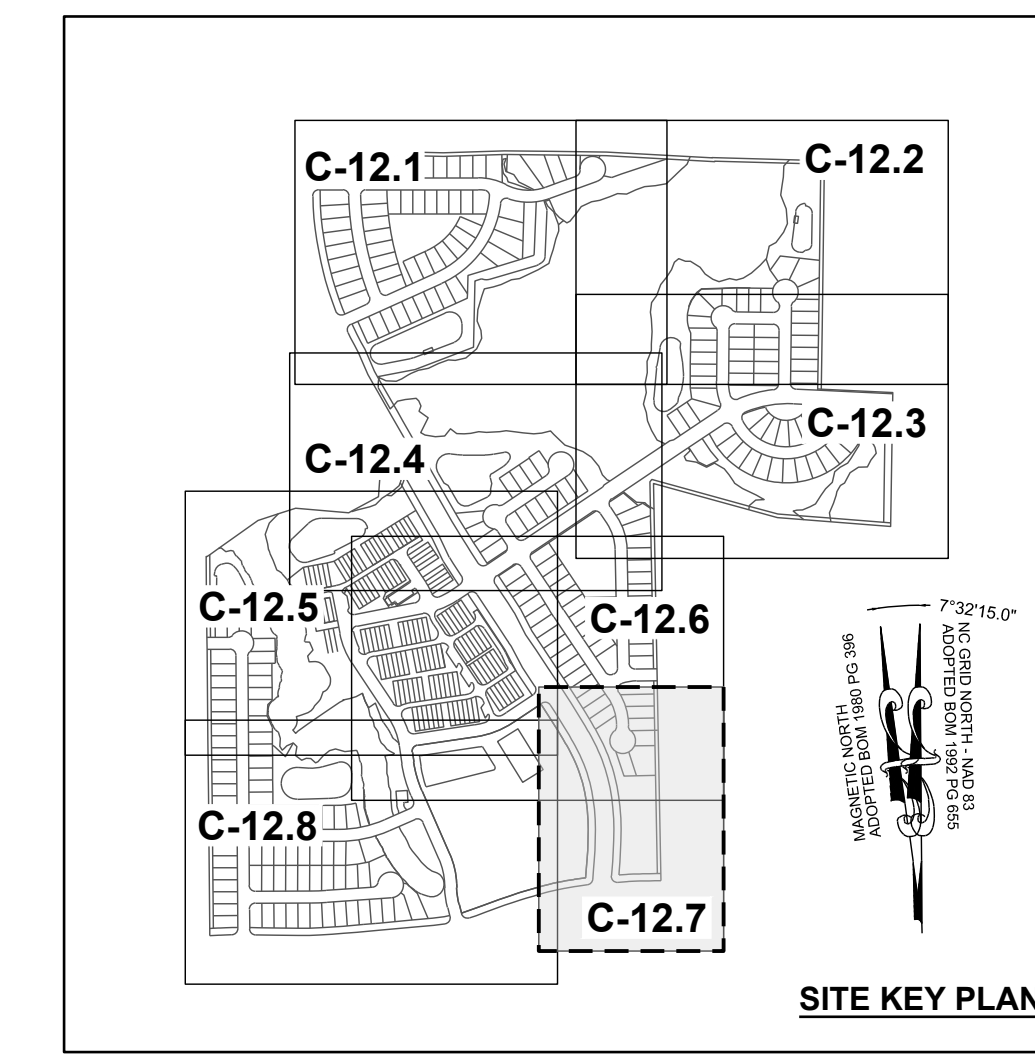
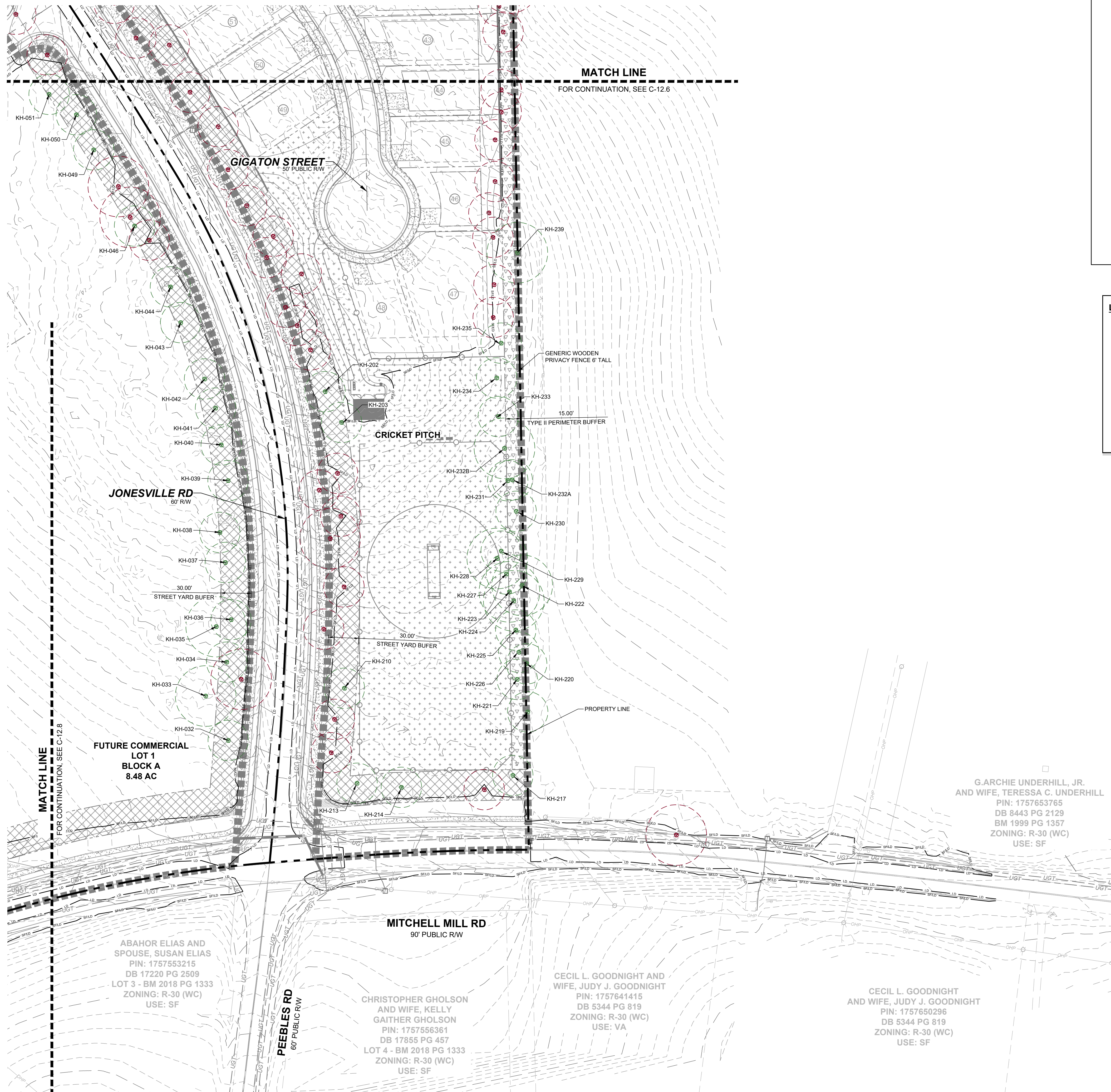
## CONSTRUCTION PLANS

### PRESERVATION PLAN VI

|               |
|---------------|
| DRAWING SHEET |
| <b>C-12.6</b> |

THIS PLANSET AND ANY ASSOCIATED DOCUMENTS ARE PRELIMINARY AND NOT AUTHORIZING FOR CONSTRUCTION UNTIL SIGNED, DATED, AND OFFICIALLY RELEASED FOR CONSTRUCTION BY THE ENGINEER OF RECORD.

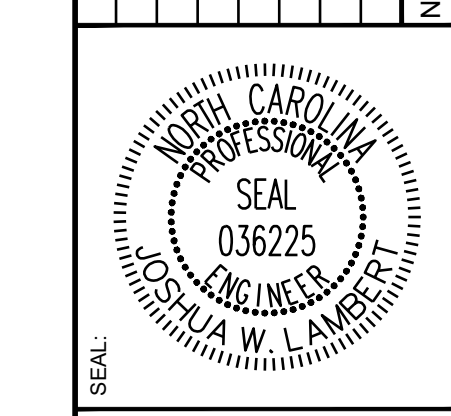




**LEGEND:**

- TREES WILL BE PRESERVED
- TREES WILL BE REMOVED
- CRZ FOR TREES WILL BE PRESERVED
- CRZ FOR TREES WILL BE REMOVED
- LD — LIMIT OF DISTURBANCE
- SF/LD — SILT FENCE/LIMIT OF DISTURBANCE
- TPF — TREE PROTECTION FENCE

| NO. | REVISIONS | DATE | BY |
|-----|-----------|------|----|
|     |           |      |    |
|     |           |      |    |
|     |           |      |    |
|     |           |      |    |

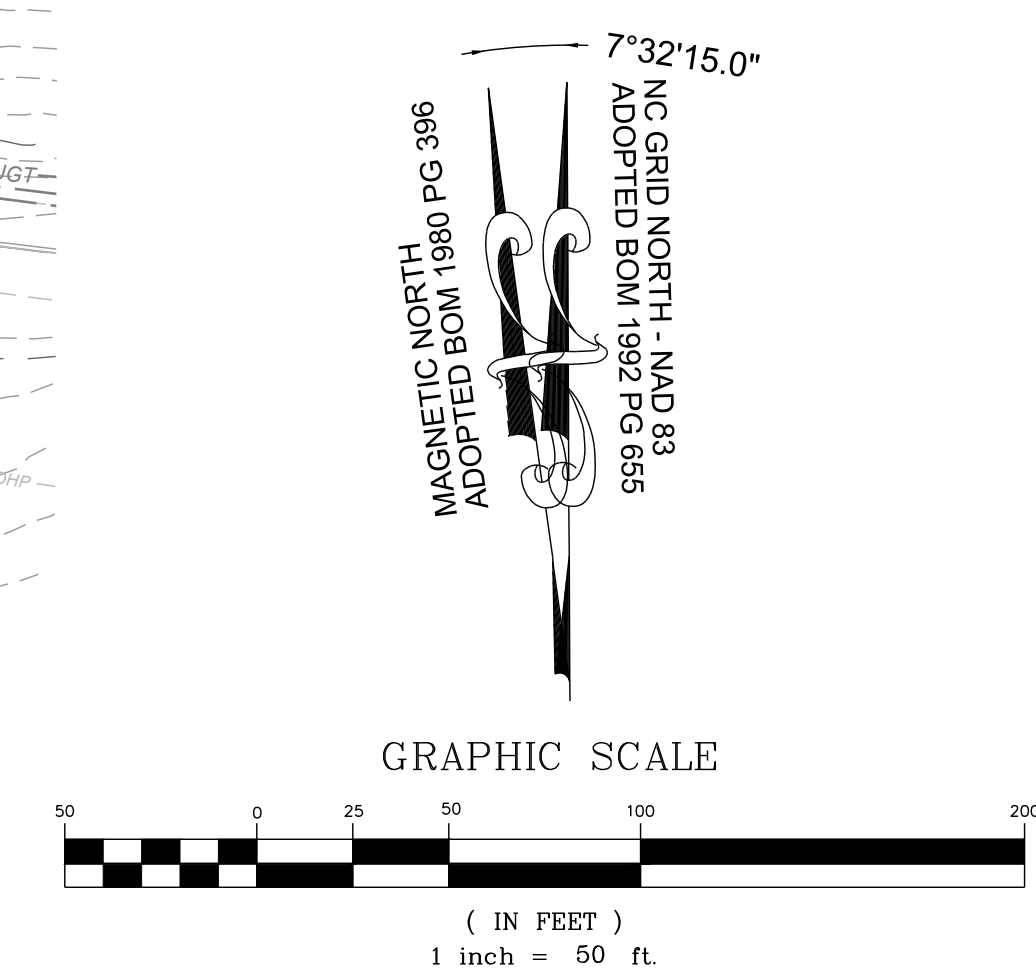


**STRONGROCK ENGINEERING GROUP**

STRONG ROCK ENGINEERING GROUP, PLLC | COMPANY LICENSE # P-2166  
305 CHURCH AT NORTH HILLS STREET, SUITE 1110 RALEIGH, NC 27609 | INFORMATION@STRONGROCKGROUP.COM

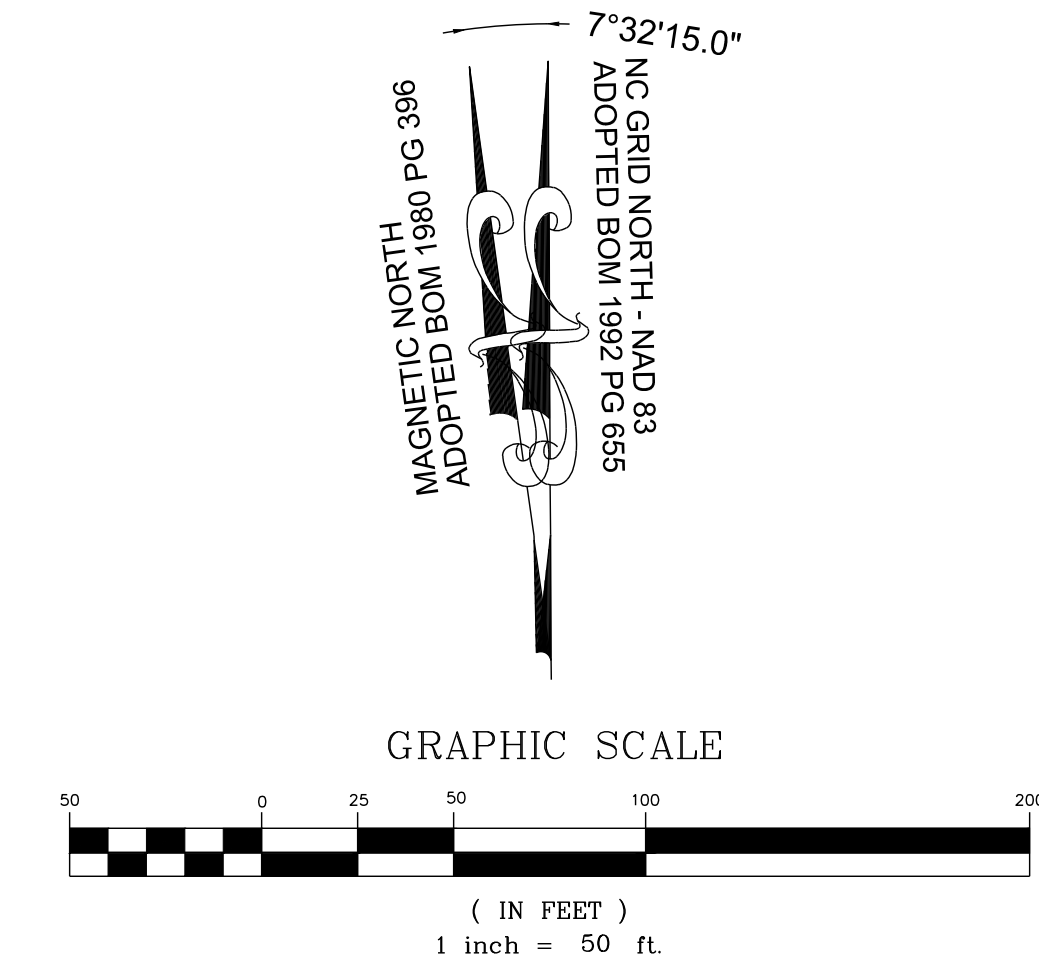
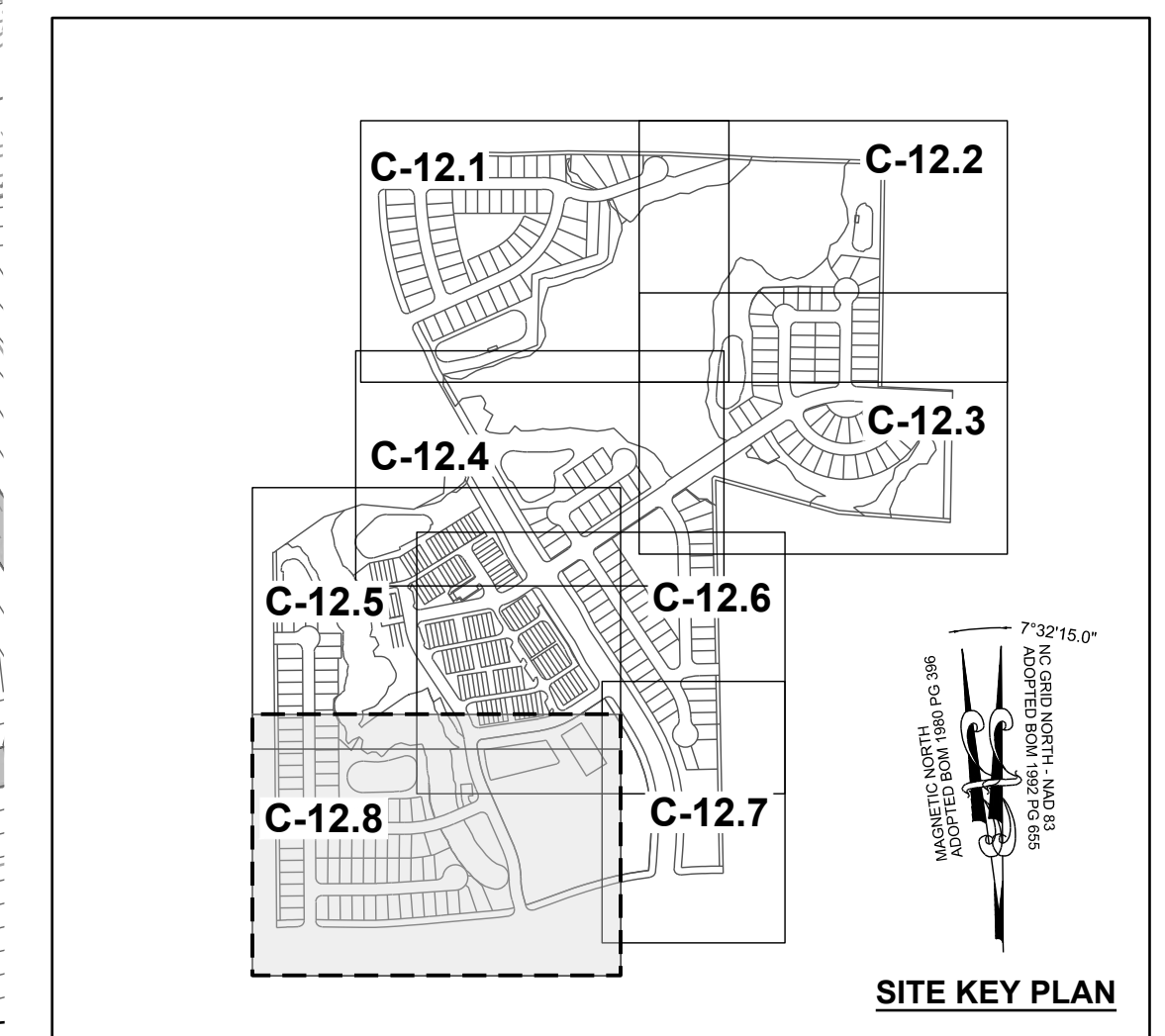
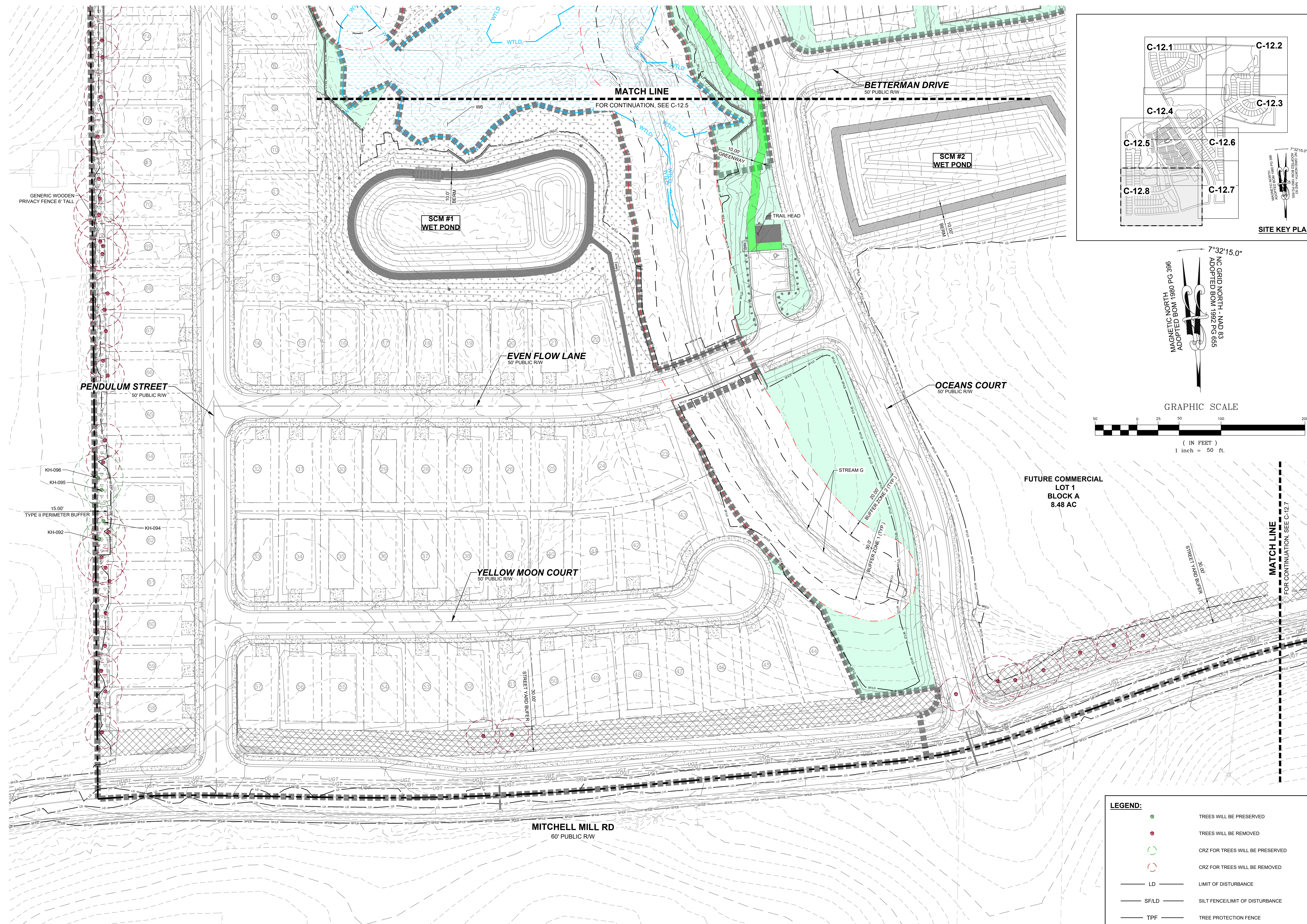
|                                  |                      |                |                    |     |                 |                   |
|----------------------------------|----------------------|----------------|--------------------|-----|-----------------|-------------------|
| STRONG ROCK PROJECT<br>PSP-24-03 | NOT FOR CONSTRUCTION | SCALE AS SHOWN | DESIGNED BY<br>JWL | SRG | DRAWN BY<br>JWL | CHECKED BY<br>JWL |
|----------------------------------|----------------------|----------------|--------------------|-----|-----------------|-------------------|

**RESERVE @ MITCHELL MILL**  
TOWN OF ROLESVILLE, WAKE COUNTY, NORTH CAROLINA  
CONSTRUCTION PLANS  
PRESERVATION PLAN VII



THIS PLANSET AND ANY ASSOCIATED DOCUMENTS ARE PRELIMINARY AND NOT AUTHORIZED FOR CONSTRUCTION UNTIL SIGNED, DATED, AND OFFICIALLY RELEASED FOR CONSTRUCTION BY THE ENGINEER OF RECORD.






**LEGEND:**

|  |                                 |
|--|---------------------------------|
|  | TREES WILL BE PRESERVED         |
|  | TREES WILL BE REMOVED           |
|  | CRZ FOR TREES WILL BE PRESERVED |
|  | CRZ FOR TREES WILL BE REMOVED   |
|  | LIMIT OF DISTURBANCE            |
|  | SILT FENCE/LIMIT OF DISTURBANCE |
|  | TREE PROTECTION FENCE           |

| NO. | REVISIONS | DATE | BY |
|-----|-----------|------|----|
|     |           |      |    |
|     |           |      |    |
|     |           |      |    |



**STRONGROCK**  
ENGINEERING GROUP

STRONG ROCK ENGINEERING GROUP, PLLC | COMPANY LICENSE # P-2166  
305 CHURCH AT NORTH HILLS STREET, SUITE 1110 RALEIGH, NC 27609 | INFORMATION@STRONGROCKGROUP.COM

|                      |                      |
|----------------------|----------------------|
| STRONG ROCK PROJECT  | STRONG ROCK PROJECT  |
| PSP-24-03            | PSP-24-03            |
| NOT FOR CONSTRUCTION | NOT FOR CONSTRUCTION |
| SCALE AS SHOWN       | SCALE AS SHOWN       |
| DESIGNED BY JWL      | DESIGNED BY JWL      |
| DRAWN BY SRG         | DRAWN BY SRG         |
| CHECKED BY JWL       | CHECKED BY JWL       |

RESERVE @ MITCHELL MILL  
TOWN OF ROLESVILLE, WAKE COUNTY, NORTH CAROLINA  
CONSTRUCTION PLANS  
PRESERVATION PLAN VIII

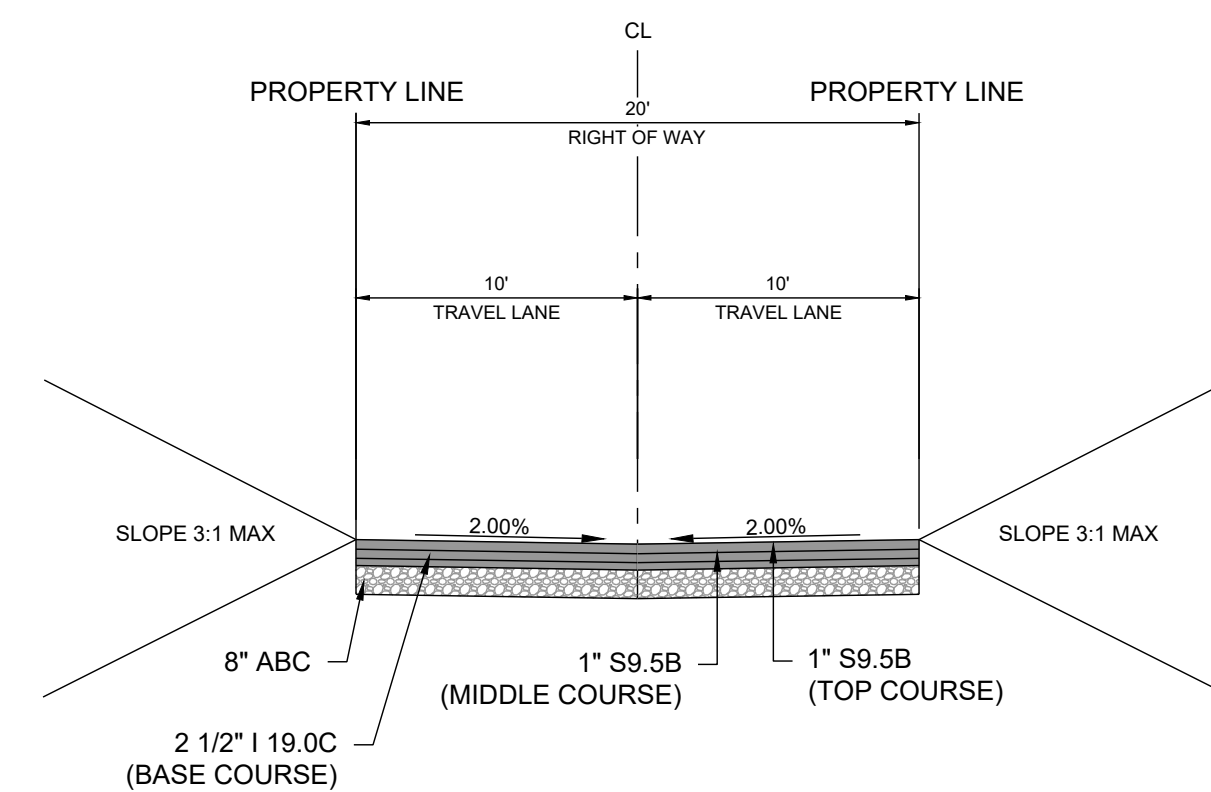
DRAWING SHEET  
**C-12.8**

THIS PLANSET AND ANY ASSOCIATED DOCUMENTS ARE PRELIMINARY AND NOT AUTHORIZED FOR CONSTRUCTION UNTIL SIGNED, DATED, AND OFFICIALLY RELEASED FOR CONSTRUCTION BY THE ENGINEER OF RECORD.

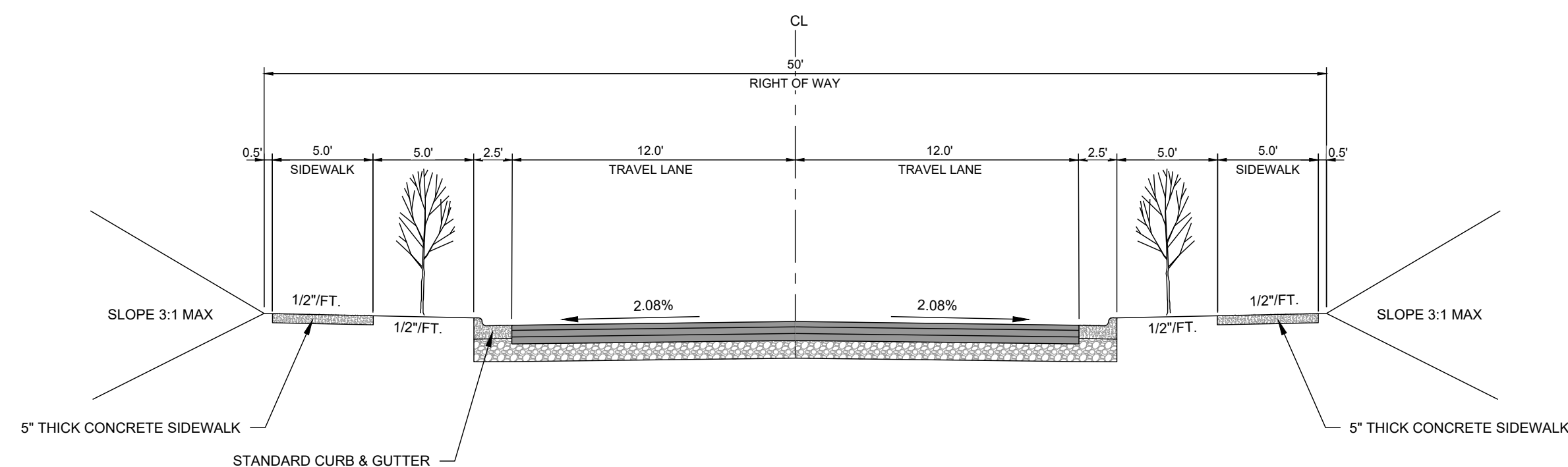




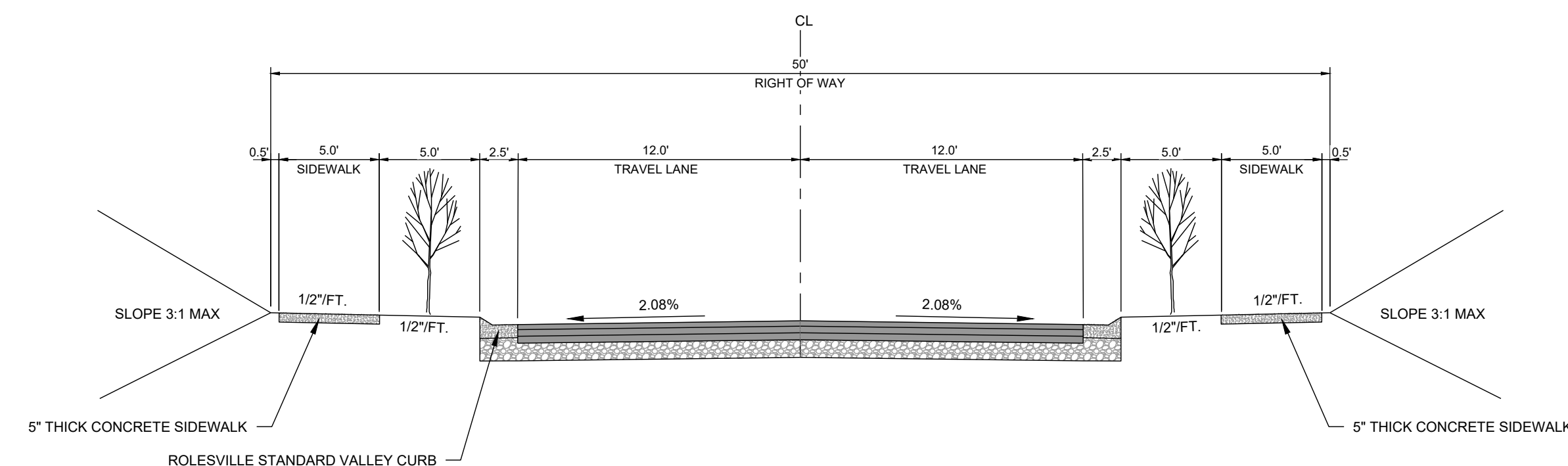




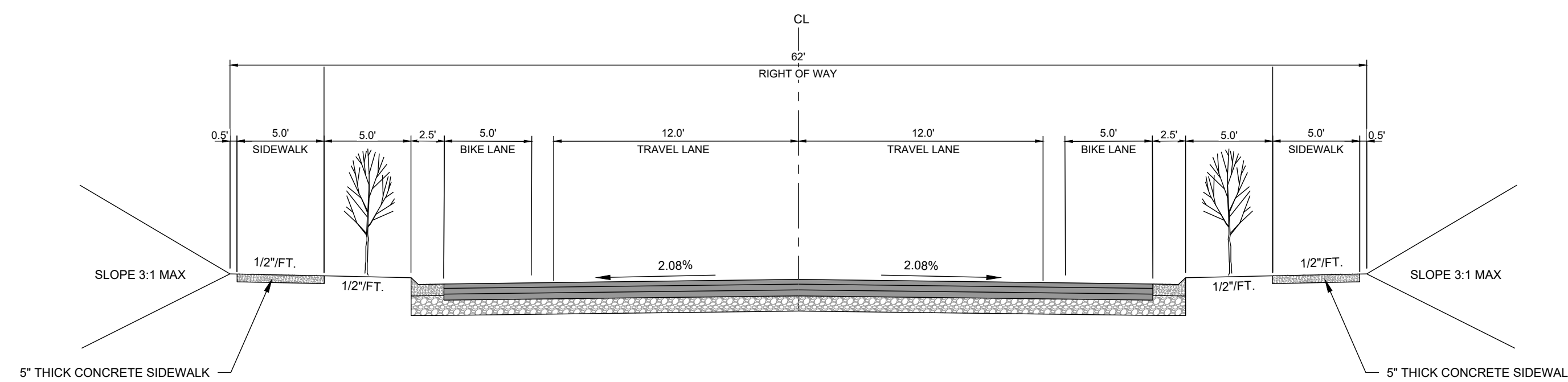
**1 ALLEY CROSS SECTION - 20' ROW**  
D-1.0 SCALE: NTS



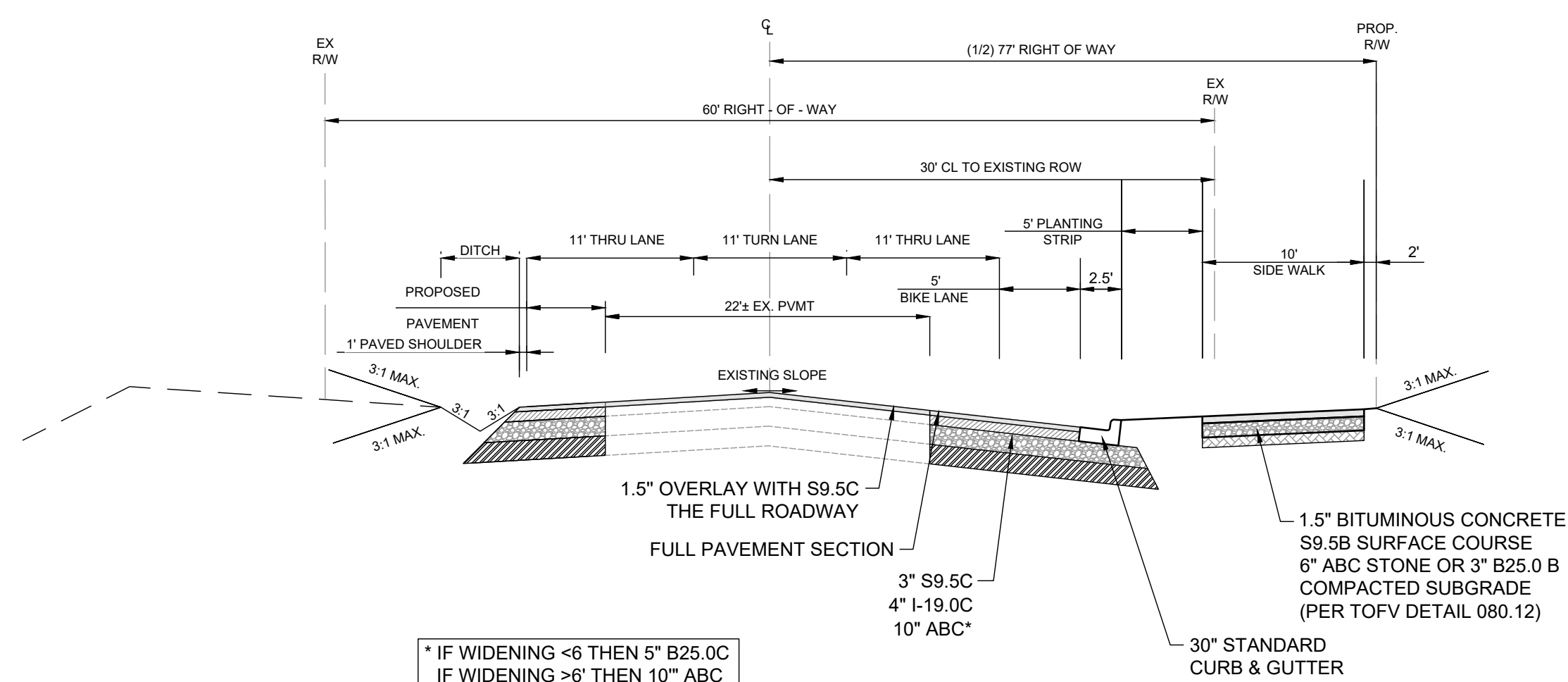
**2 TYPICAL CROSS SECTION - 50' ROW**  
D-1.0 SCALE: NTS



**3 TYPICAL CROSS SECTION - 50' ROW**  
D-1.0 SCALE: NTS

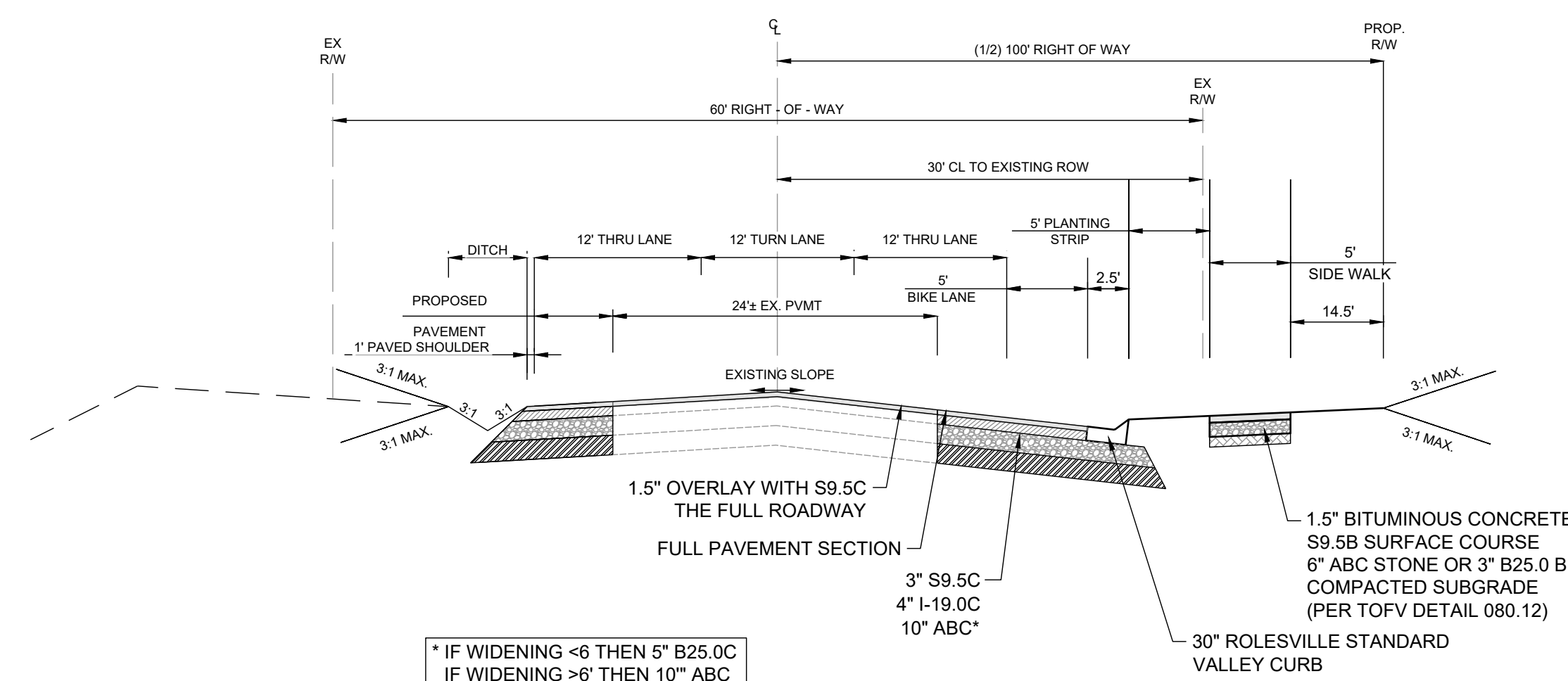


**4 TYPICAL CROSS SECTION - 62' ROW**  
D-1.0 SCALE: NTS



**5 JONESVILLE RD ROADWAY IMPROVEMENTS**  
D-1.0 SCALE: NTS

\* IF WIDENING <6 THEN 5" B25.0C  
IF WIDENING >6 THEN 10" ABC



**6 MITCHELL MILL RD ROADWAY IMPROVEMENTS**  
D-1.0 SCALE: NTS

\* IF WIDENING <6 THEN 5" B25.0C  
IF WIDENING >6 THEN 10" ABC

|     |           |      |    |
|-----|-----------|------|----|
| NO. | REVISIONS | DATE | BY |
|     |           |      |    |
|     |           |      |    |
|     |           |      |    |



**STRONGROCK**  
ENGINEERING GROUP

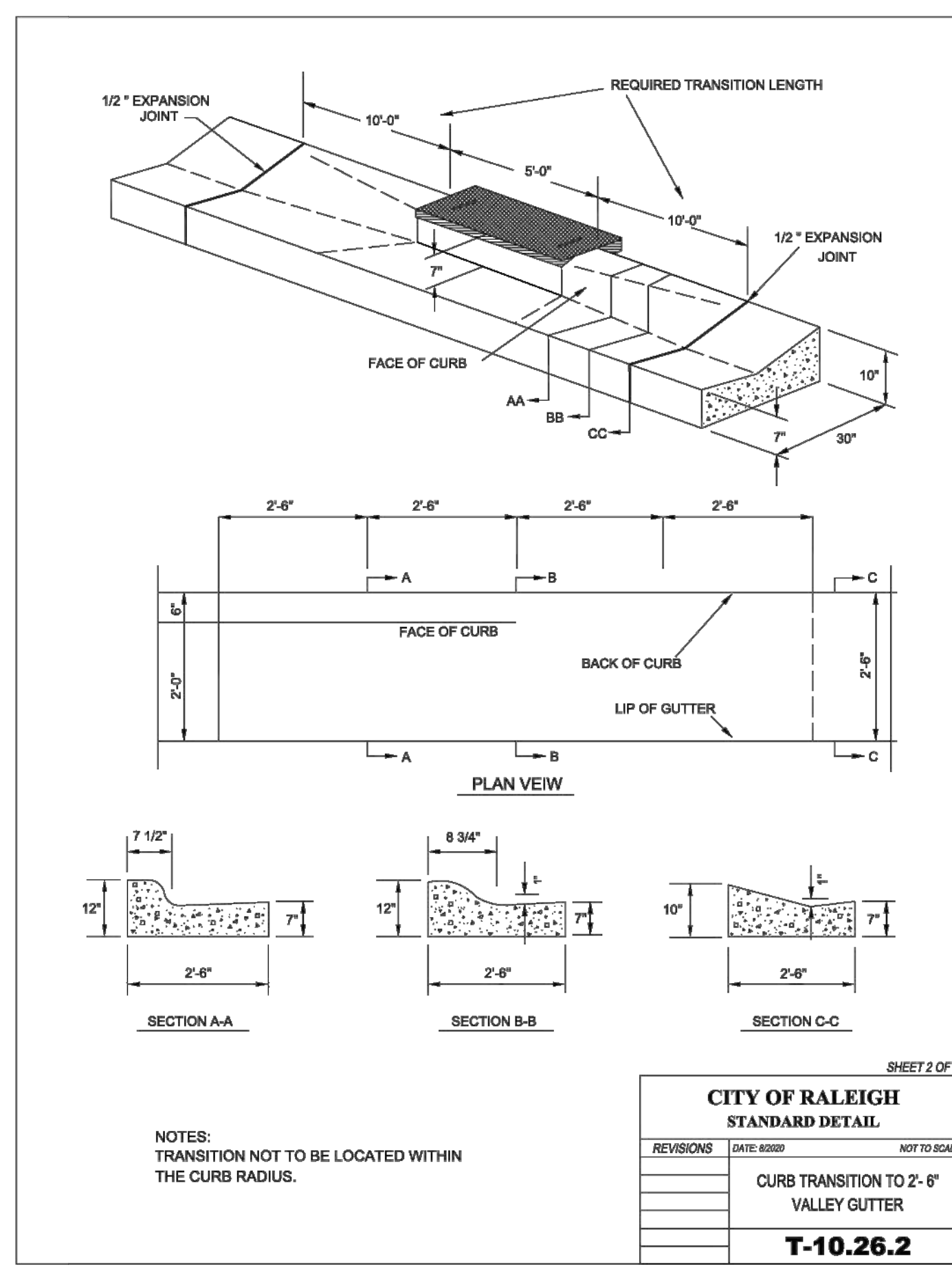
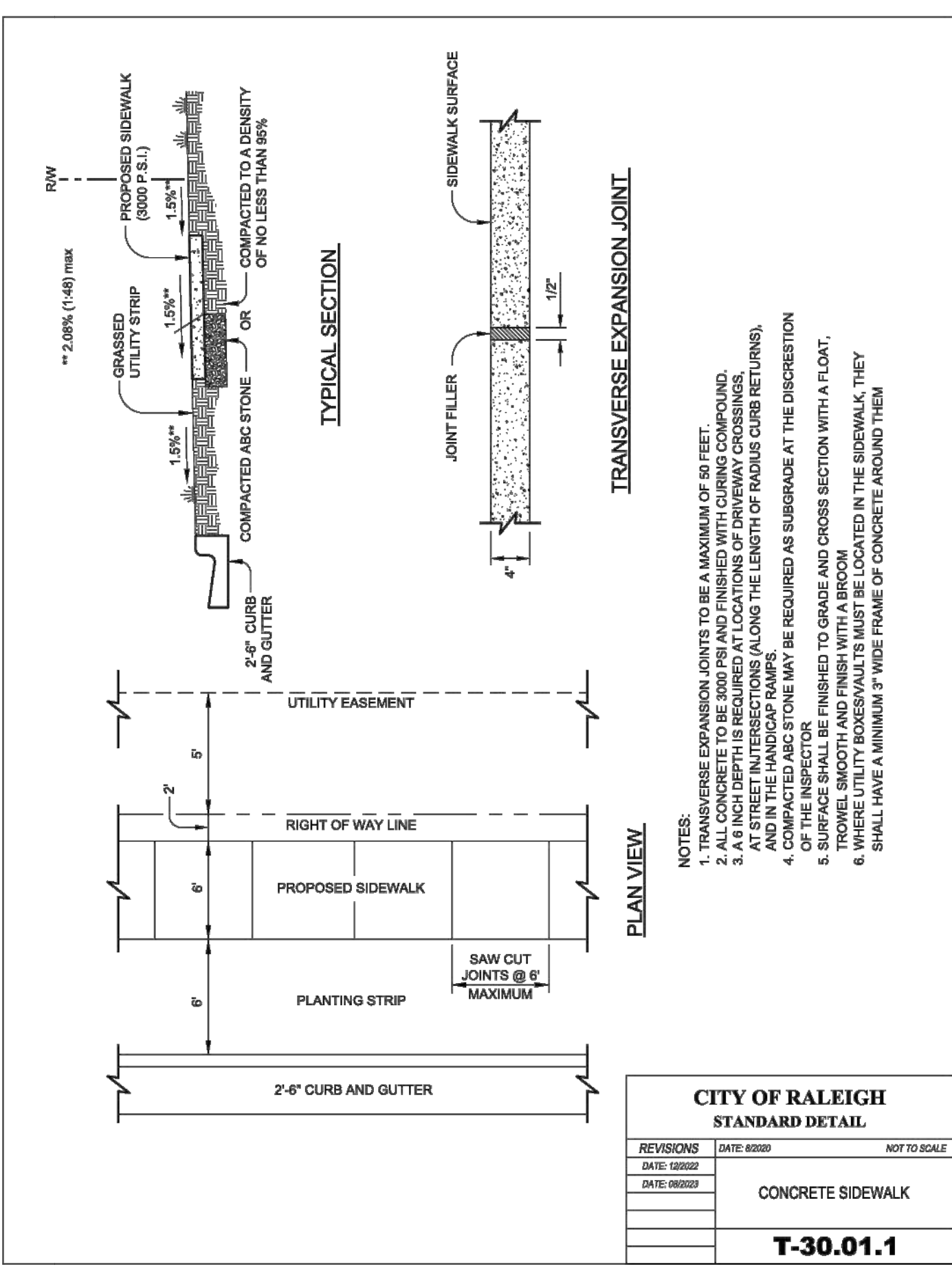
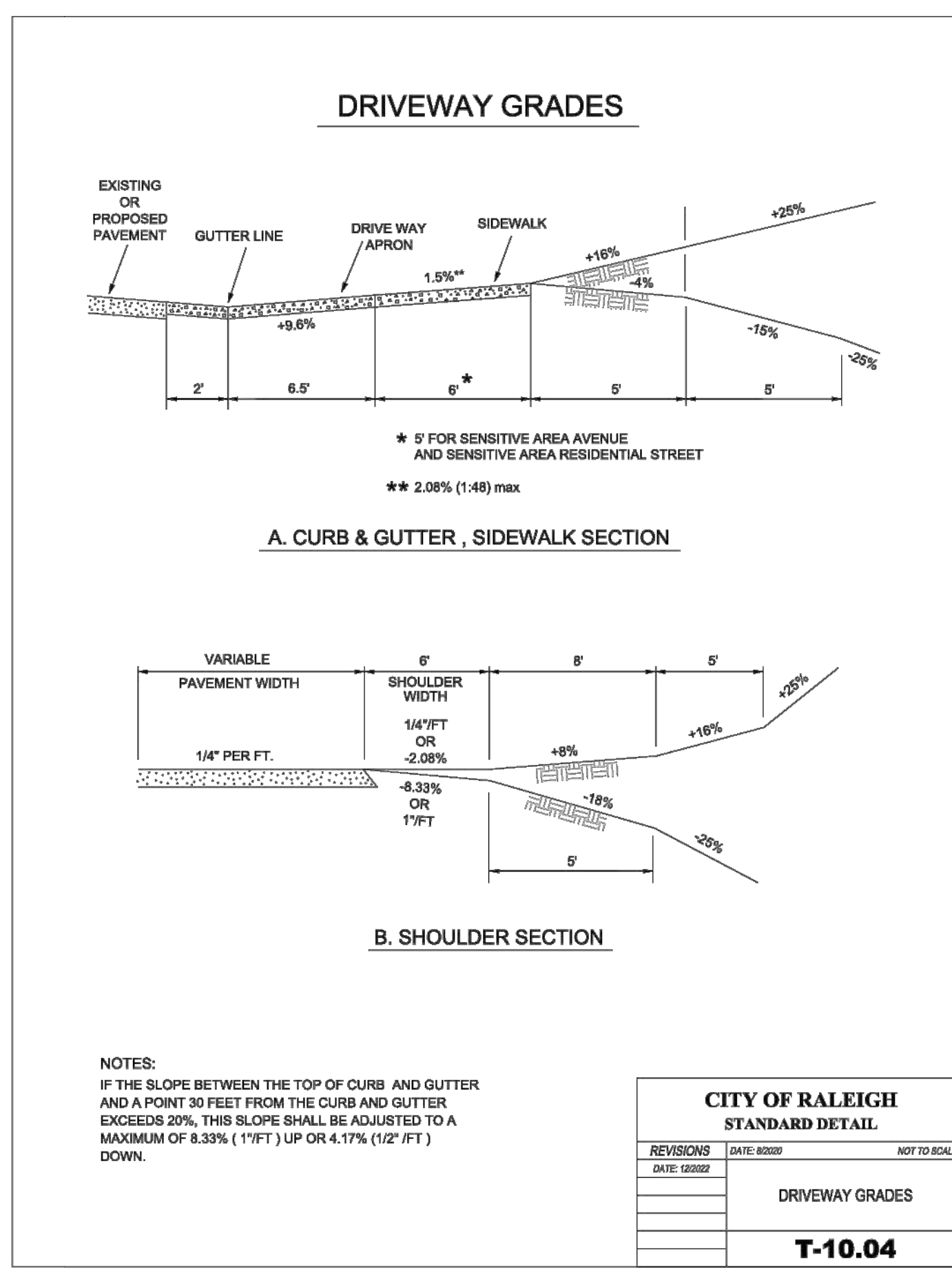
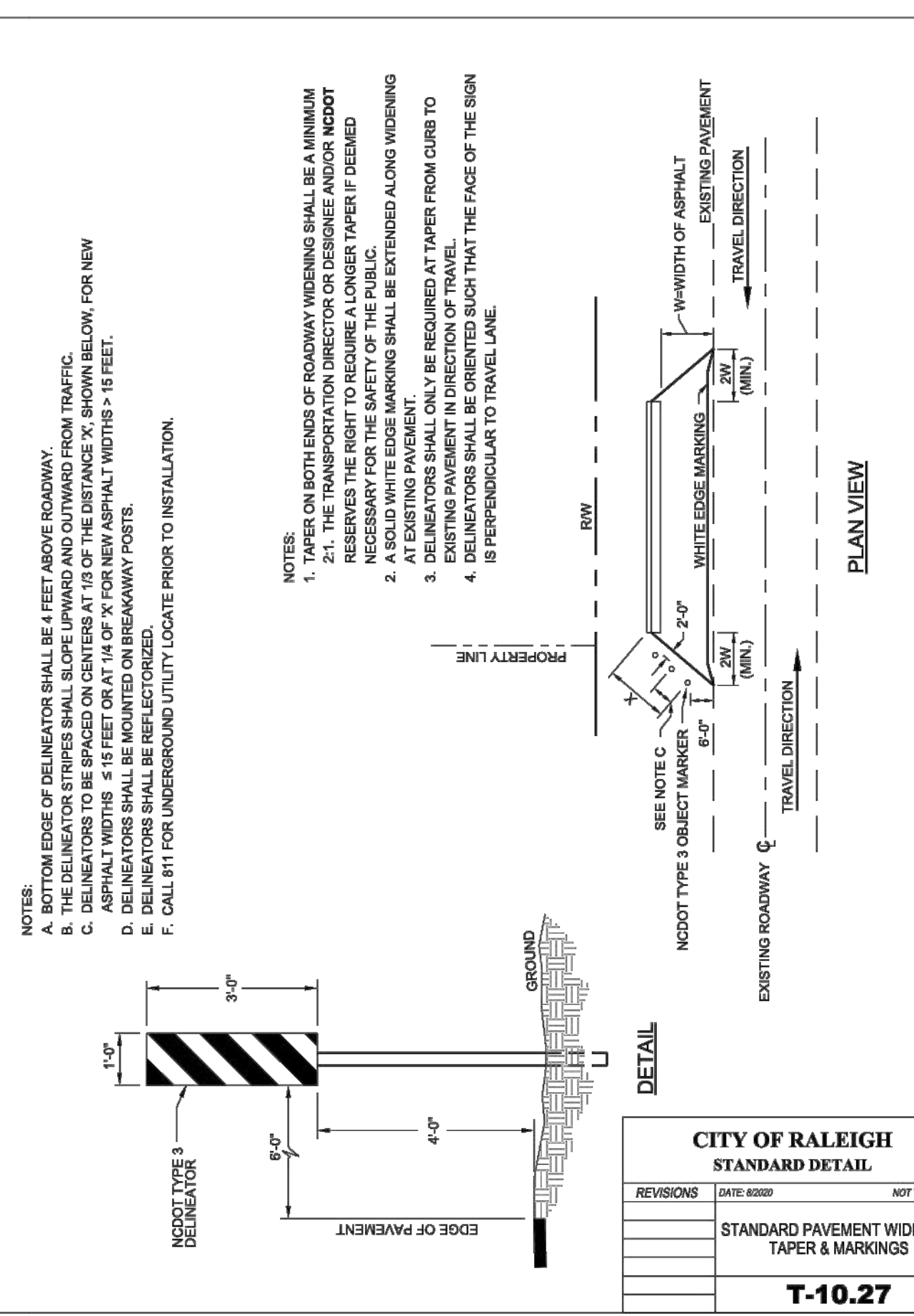
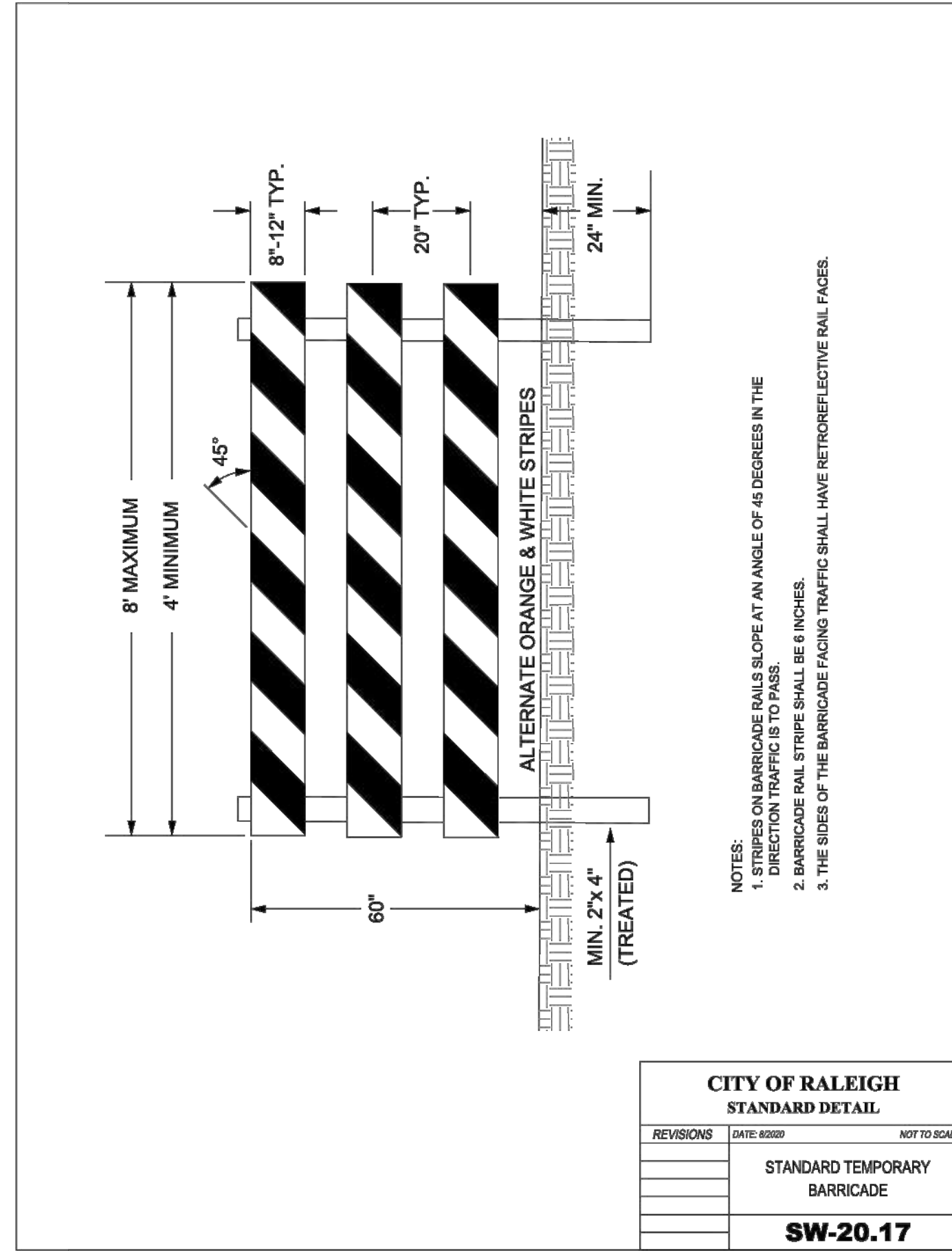
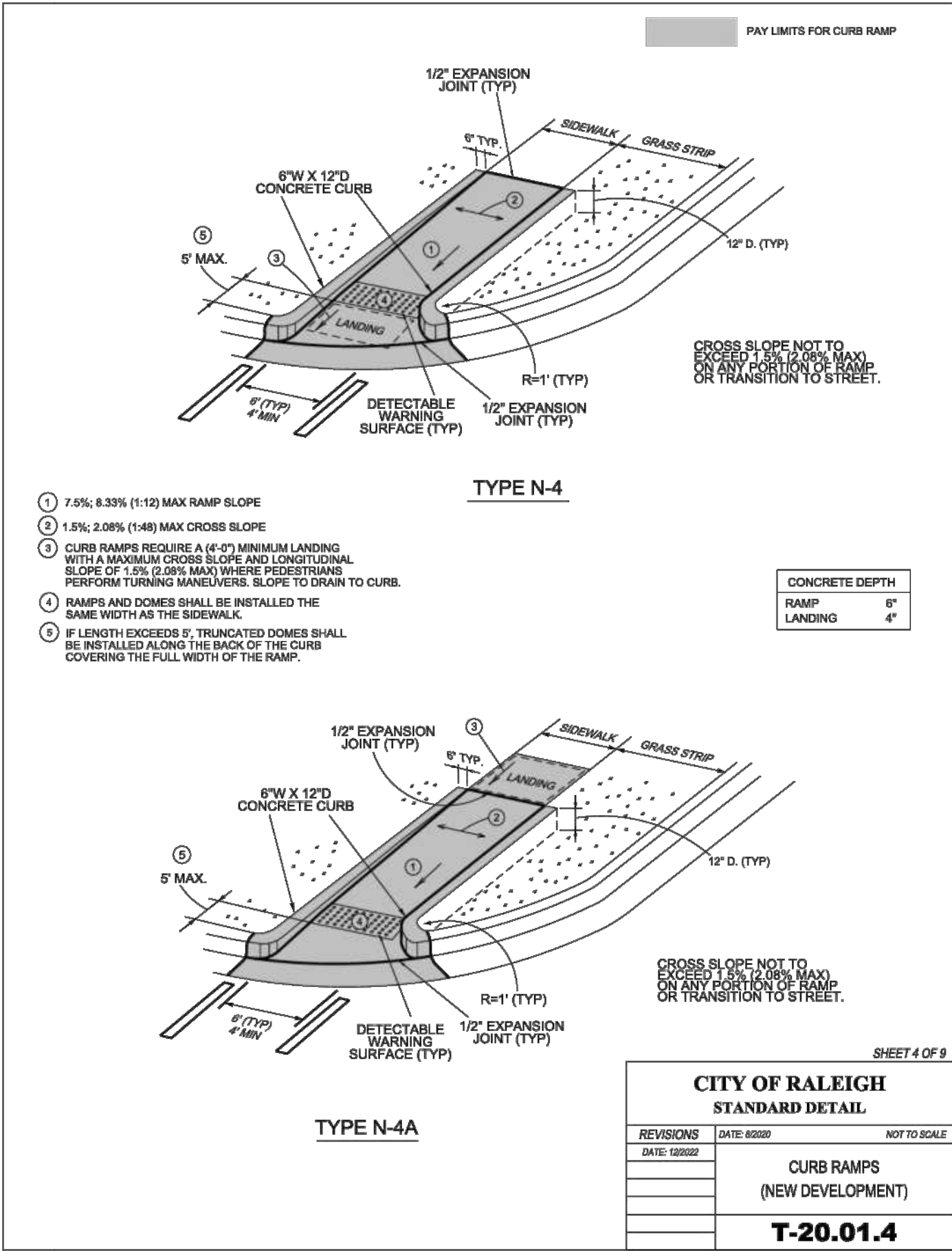
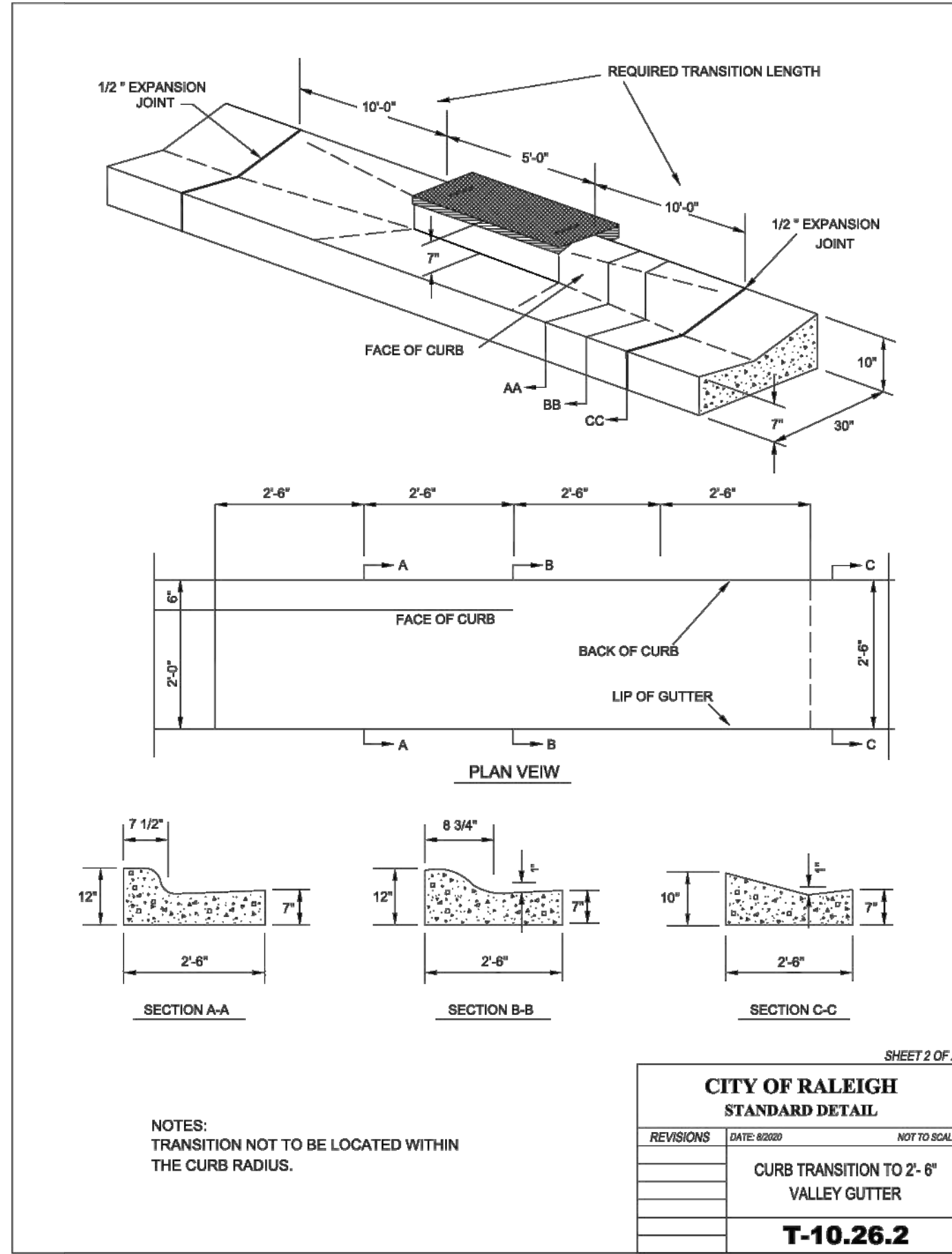
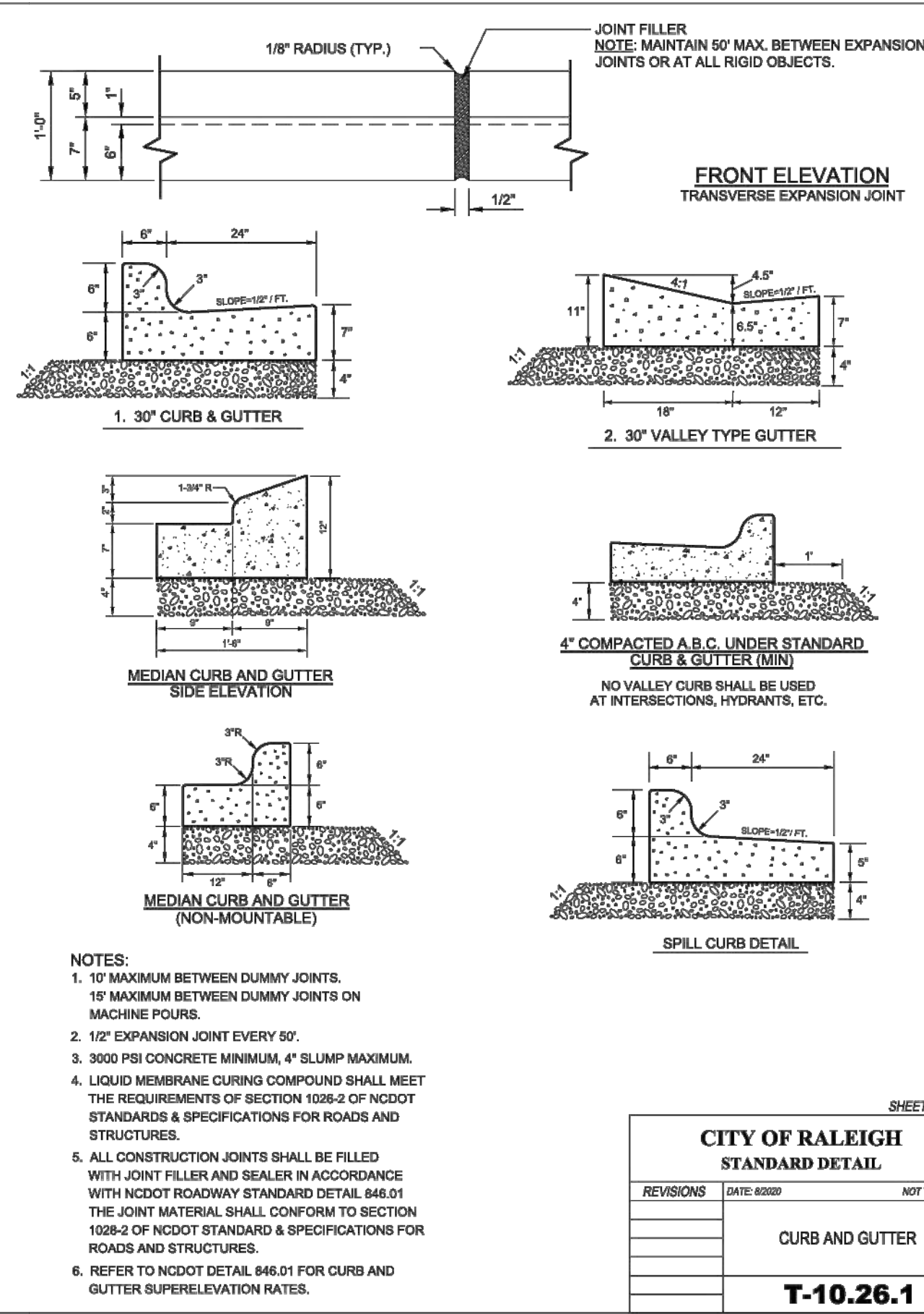
STRONG ROCK ENGINEERING GROUP, PLLC | COMPANY LICENSE # P-2166  
305 CHURCH AT NORTH HILLS STREET, SUITE 1110 RALEIGH, NC 27609 | INFORMATION@STRONGROCKGROUP.COM

|                      |                      |
|----------------------|----------------------|
| STRONG ROCK PROJECT  | STRONG ROCK PROJECT  |
| PSP-24-03            | PSP-24-03            |
| NOT FOR CONSTRUCTION | NOT FOR CONSTRUCTION |
| SCALE AS SHOWN       | SCALE AS SHOWN       |
| DESIGNED BY JWL      | DESIGNED BY JWL      |
| DRAWN BY SRG         | DRAWN BY SRG         |
| CHECKED BY JWL       | CHECKED BY JWL       |


RESERVE @ MITCHELL MILL  
TOWN OF ROLESVILLE, WAKE COUNTY, NORTH CAROLINA  
CONSTRUCTION PLANS  
SITE DETAILS

DRAWING SHEET  
**D-1.0**





| NO. | REVISIONS | DATE | BY |
|-----|-----------|------|----|
|     |           |      |    |



**STRONGROCK ENGINEERING GROUP**  
 STRONG ROCK ENGINEERING GROUP, PLLC | COMPANY LICENSE # P-2766  
 305 CHURCH AT NORTH HILLS STREET, SUITE 1110 RALEIGH, NC 27609 | INFORMATION@STRONGROCKGROUP.COM

|                      |                               |
|----------------------|-------------------------------|
| STRONG ROCK PROJECT  | STRONG ROCK PROJECT PSP-24-03 |
| NOT FOR CONSTRUCTION | NOT FOR CONSTRUCTION          |
| SCALE                | AS SHOWN                      |
| DESIGNED BY          | JWL                           |
| DRAWN BY             | SRG                           |
| CHECKED BY           | JWL                           |

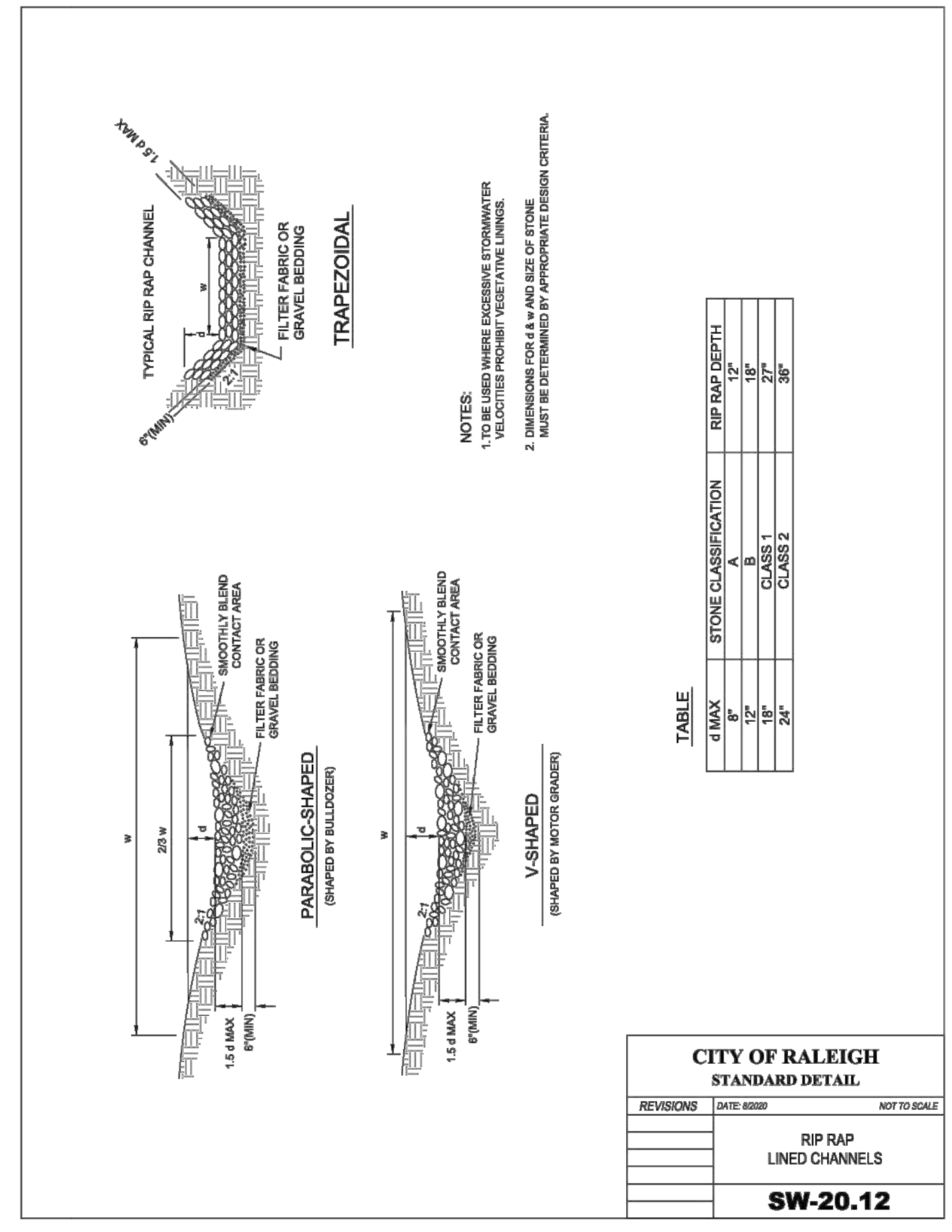
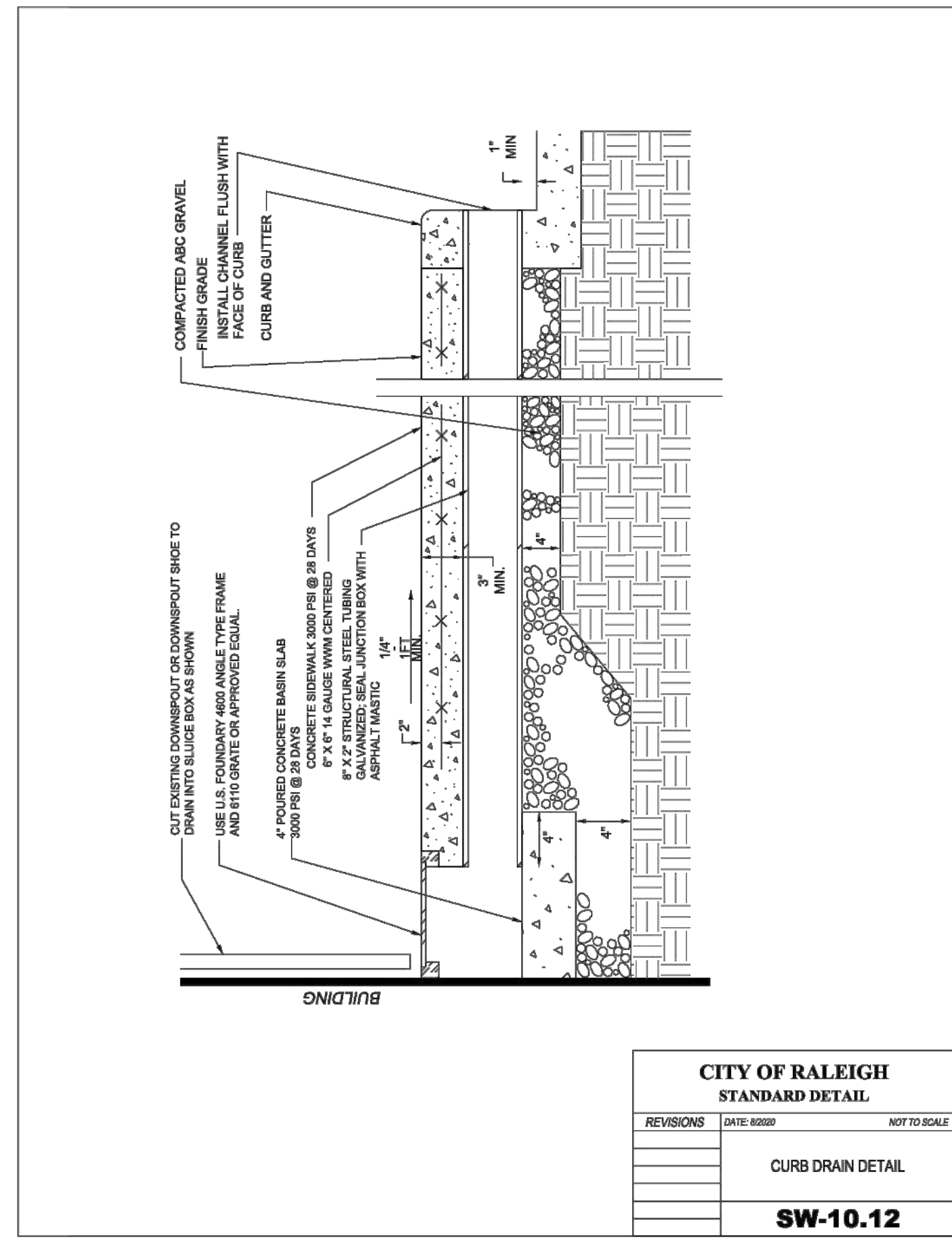
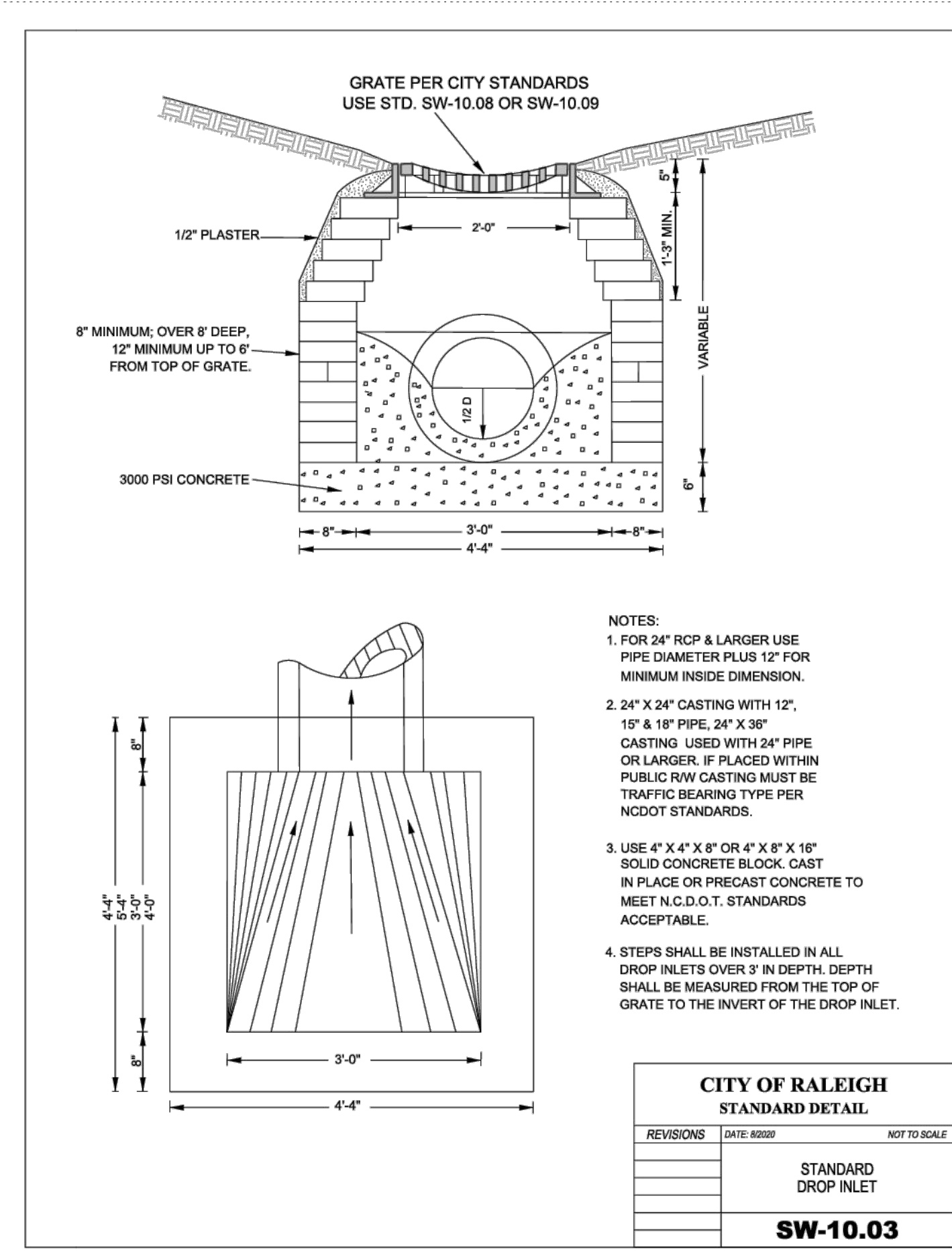
**RESERVE @ MITCHELL MILL**  
 TOWN OF ROSELVILLE, WAKE COUNTY, NORTH CAROLINA  
**CONSTRUCTION PLANS**  
**SITE DETAILS**

DRAWING SHEET  
**D-1.1**










|     |           |      |    |
|-----|-----------|------|----|
| NO. | REVISIONS | DATE | BY |
|     |           |      |    |
|     |           |      |    |
|     |           |      |    |
|     |           |      |    |



**STRONGROCK**  
ENGINEERING GROUP

STRONG ROCK ENGINEERING GROUP, PLLC | COMPANY LICENSE # P-2766  
305 CHURCH AT NORTH HILLS STREET, SUITE 1110 RALEIGH, NC 27609 | INFORMATION@STRONGROCKGROUP.COM

|                      |                      |
|----------------------|----------------------|
| STRONG ROCK PROJECT  | STRONG ROCK PROJECT  |
| PSP-24-03            | PSP-24-03            |
| NOT FOR CONSTRUCTION | NOT FOR CONSTRUCTION |
| SCALE AS SHOWN       | SCALE AS SHOWN       |
| DESIGNED BY JWL      | DESIGNED BY JWL      |
| DRAWN BY SRG         | DRAWN BY SRG         |
| CHECKED BY JWL       | CHECKED BY JWL       |

RESERVE @ MITCHELL MILL  
TOWN OF ROLESVILLE, WAKE COUNTY, NORTH CAROLINA  
CONSTRUCTION PLANS  
STORM DRAINAGE DETAILS

DRAWING SHEET  
**D-2.0**

THIS PLANSET AND ANY ASSOCIATED DOCUMENTS ARE PRELIMINARY AND NOT AUTHORIZED FOR CONSTRUCTION UNTIL SIGNED, DATED, AND OFFICIALLY RELEASED FOR CONSTRUCTION BY THE ENGINEER OF RECORD.





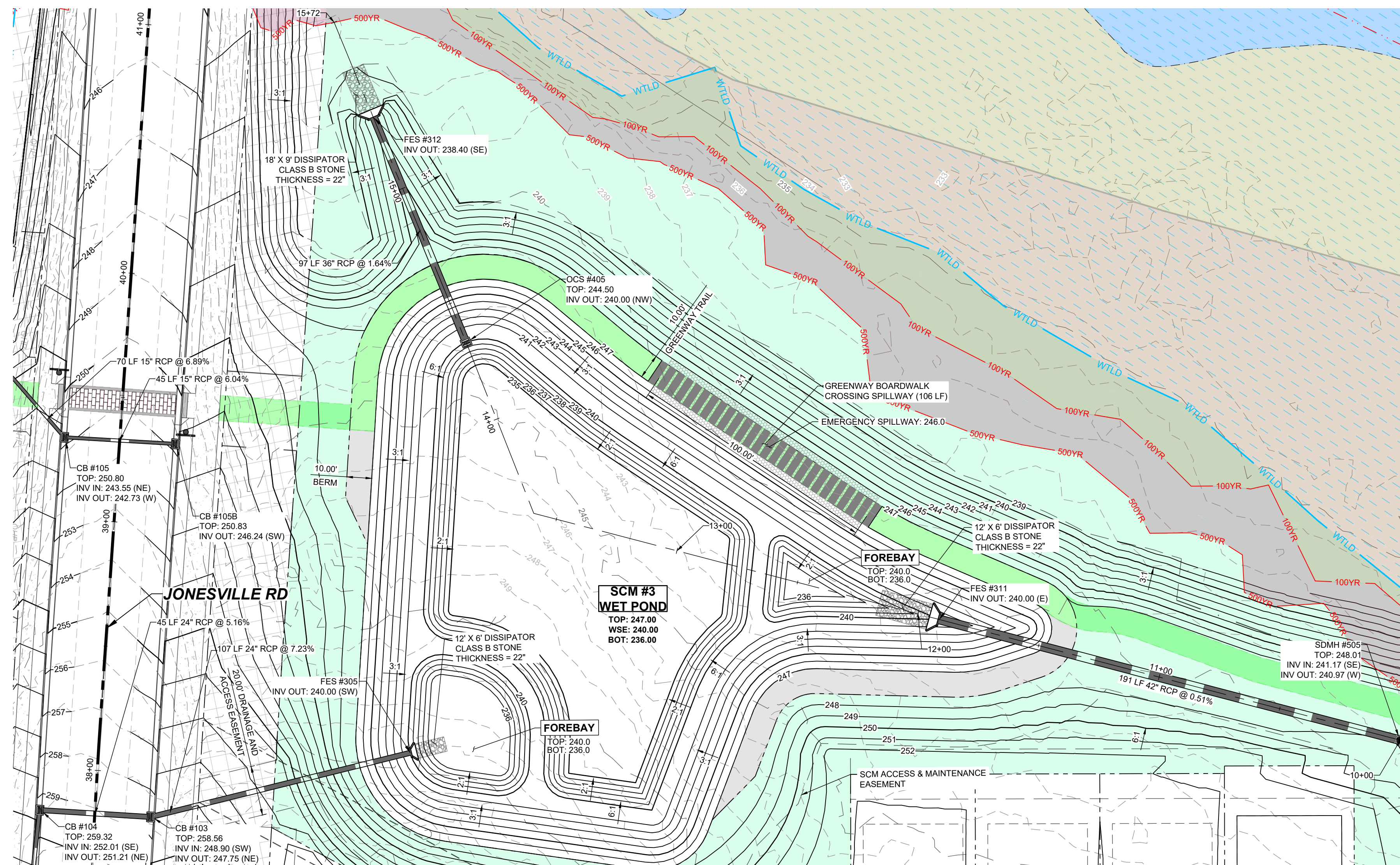




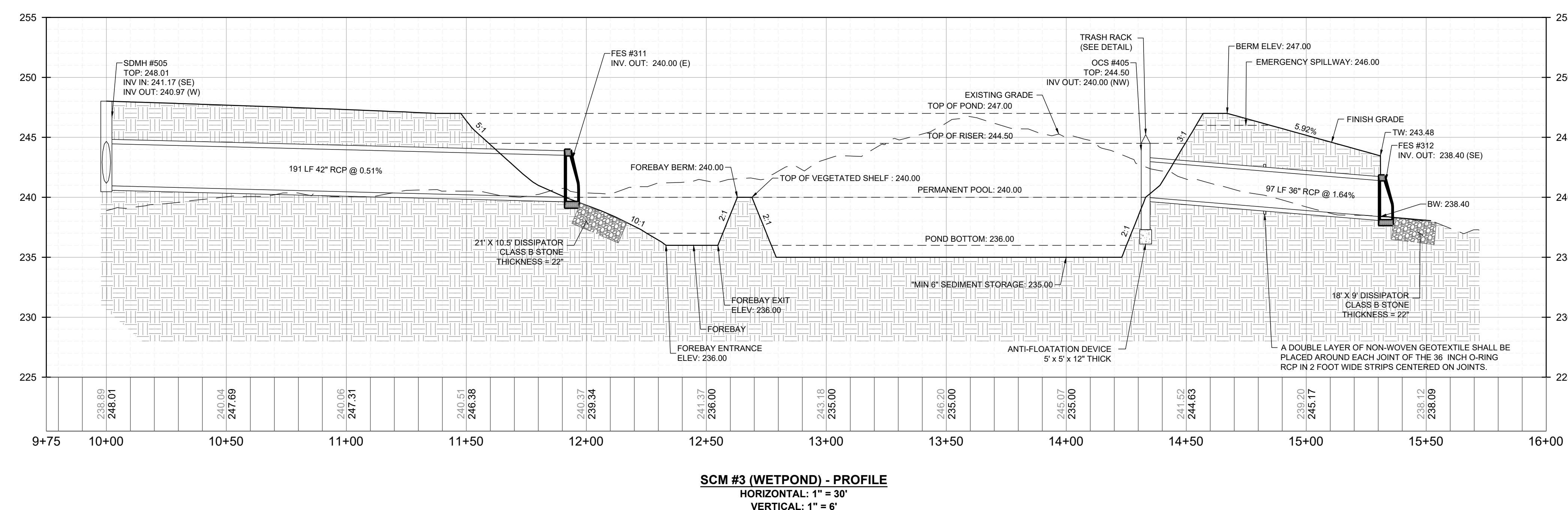
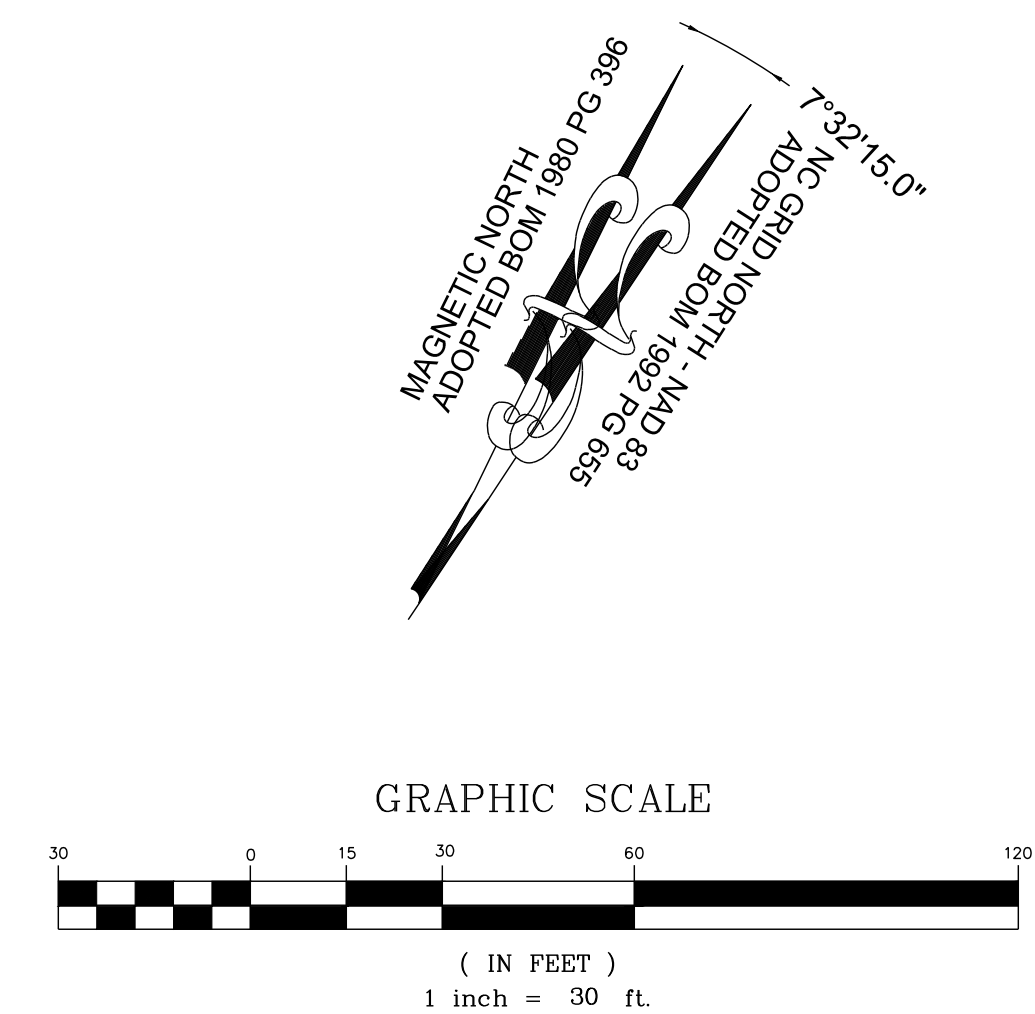









SCM #3 (WETPOND) - PLAN VIEW  
HORIZONTAL: 1" = 30'



SCM #3 (WETPOND) - PROFILE  
HORIZONTAL: 1" = 30'  
VERTICAL: 1" = 6'

THIS PLANSET AND ANY ASSOCIATED DOCUMENTS ARE PRELIMINARY AND NOT AUTHORIZED FOR CONSTRUCTION UNTIL SIGNED, DATED, AND OFFICIALLY RELEASED FOR CONSTRUCTION BY THE ENGINEER OF RECORD.

| No. | REVISIONS | DATE | BY |
|-----|-----------|------|----|
|     |           |      |    |
|     |           |      |    |
|     |           |      |    |
|     |           |      |    |



**STRONGROCK**  
ENGINEERING GROUP

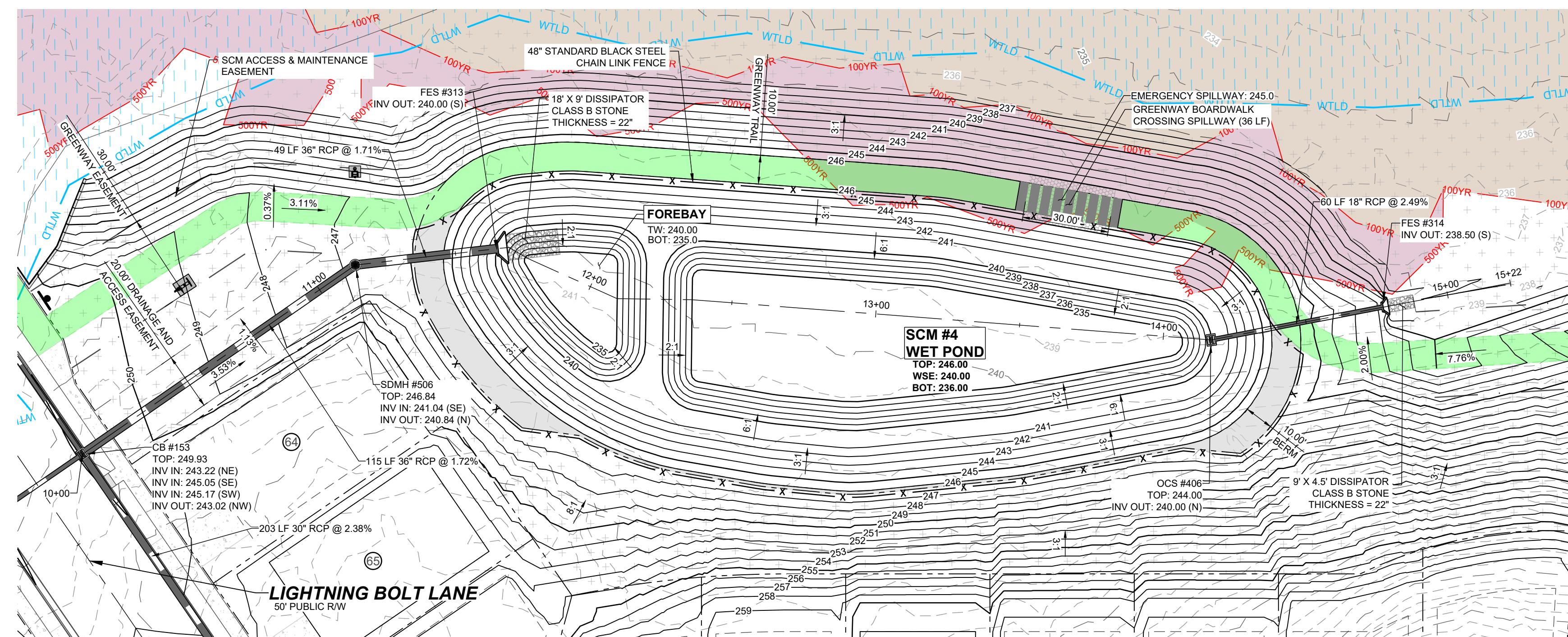
STRONG ROCK ENGINEERING GROUP, PLLC | COMPANY LICENSE # P-2166  
305 CHURCH AT NORTH HILLS STREET, SUITE 1110 RALEIGH, NC 27609 | INFORMATION@STRONGROCKGROUP.COM

|                     |                      |                     |                     |
|---------------------|----------------------|---------------------|---------------------|
| STRONG ROCK PROJECT | STRONG ROCK PROJECT  | STRONG ROCK PROJECT | STRONG ROCK PROJECT |
| PSP-24-03           | NOT FOR CONSTRUCTION | SCALE AS SHOWN      | DESIGNED BY JWL     |
|                     |                      |                     | SRG                 |
|                     |                      |                     | DRAWN BY JWL        |
|                     |                      |                     | CHECKED BY JWL      |

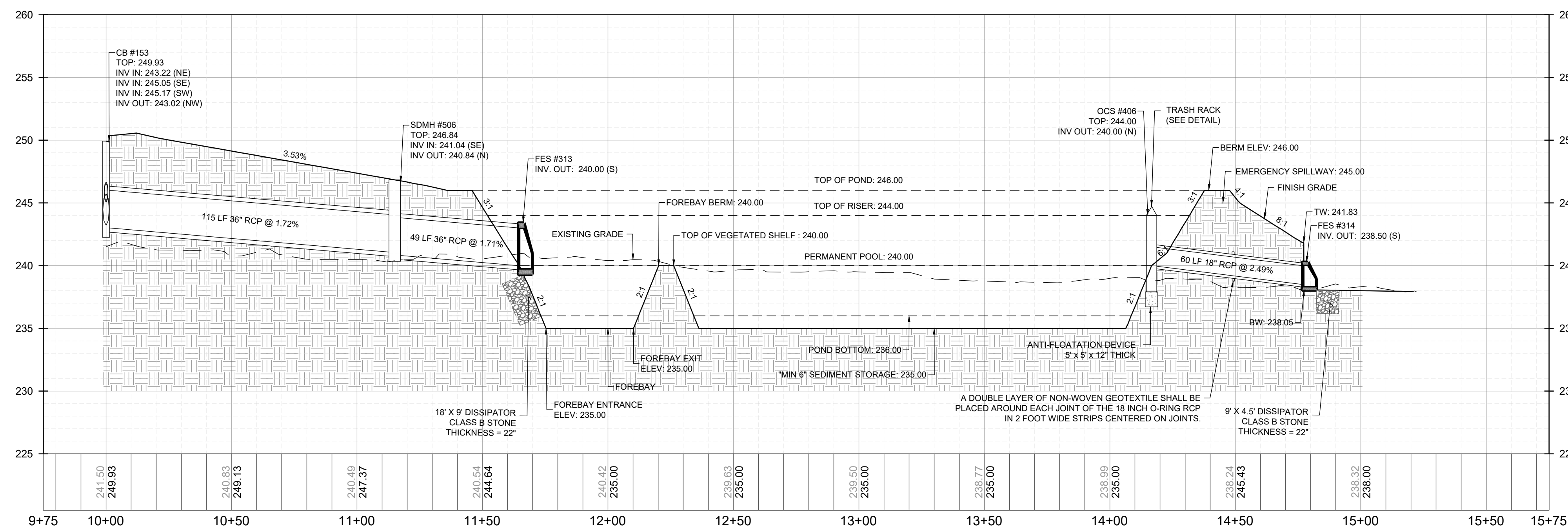
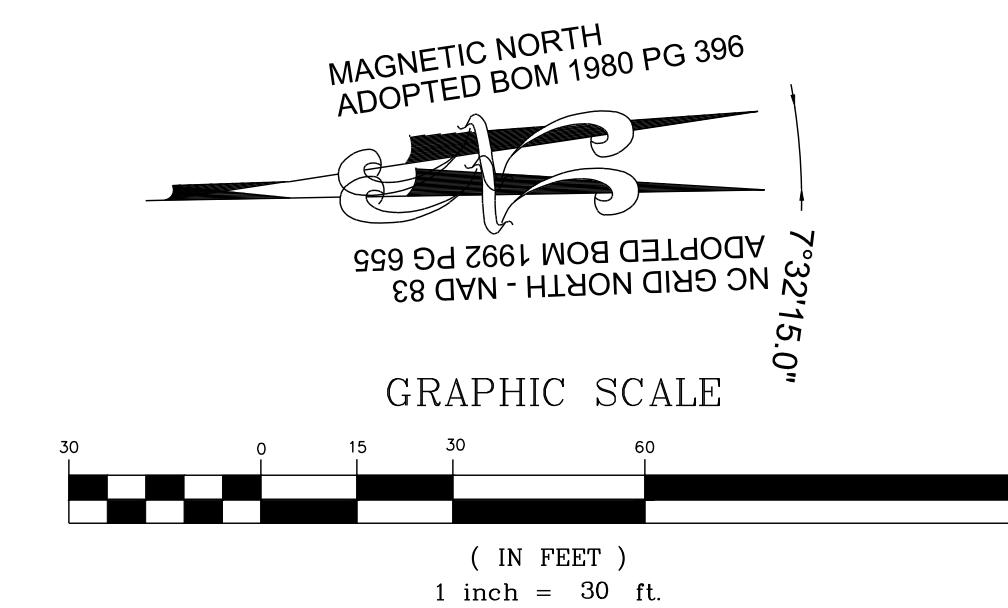
RESERVE @ MITCHELL MILL  
TOWN OF ROLESVILLE, WAKE COUNTY, NORTH CAROLINA  
CONSTRUCTION PLANS  
STORMWATER CONTROL  
MEASURE '3'

DRAWING SHEET  
**D-2.4**






SCM #4 (WETPOND) - PLAN VIEW  
HORIZONTAL: 1" = 30'



SCM #4 (WETPOND) - PROFILE  
HORIZONTAL: 1" = 30'  
VERTICAL: 1" = 6'

| NO. | REVISIONS | DATE | BY |
|-----|-----------|------|----|
|     |           |      |    |
|     |           |      |    |
|     |           |      |    |
|     |           |      |    |



**STRONGROCK**  
ENGINEERING GROUP

STRONG ROCK ENGINEERING GROUP, PLLC | COMPANY LICENSE # P-2166  
305 CHURCH AT NORTH HILLS STREET, SUITE 1110 RALEIGH, NC 27609 | INFORMATION@STRONGROCKGROUP.COM

| STRONG ROCK PROJECT | SCALE    | DESIGNED BY | DRAWN BY | CHECKED BY |
|---------------------|----------|-------------|----------|------------|
| PSP-24-03           | AS SHOWN | JWL         | SRG      | JWL        |

RESERVE @ MITCHELL MILL  
TOWN OF ROLESVILLE, WAKE COUNTY, NORTH CAROLINA  
CONSTRUCTION PLANS  
STORMWATER CONTROL  
MEASURE '4'

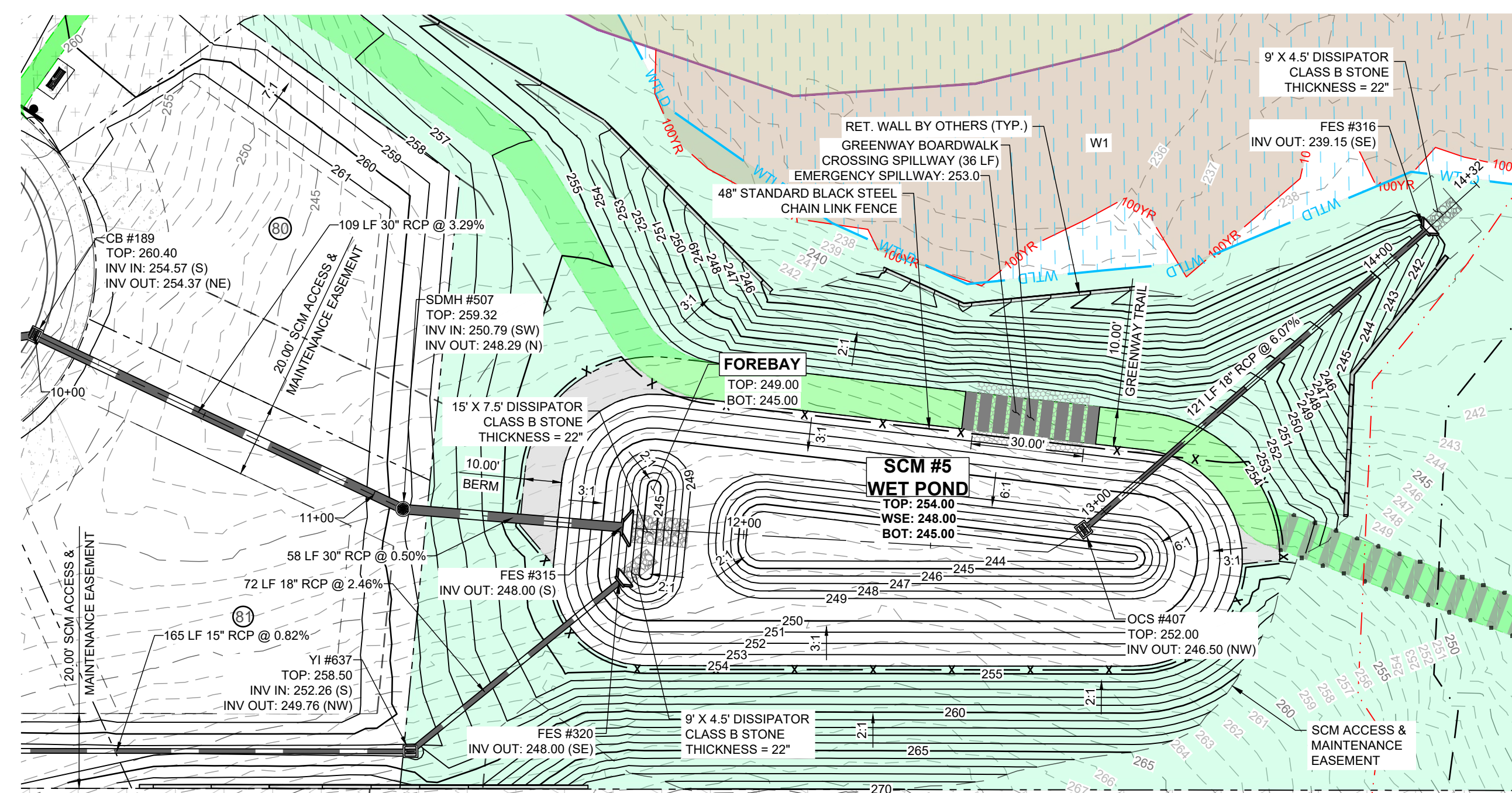
DRAWING SHEET  
**D-2.5**

THIS PLANSET AND ANY ASSOCIATED DOCUMENTS ARE PRELIMINARY AND NOT AUTHORIZED FOR CONSTRUCTION UNTIL SIGNED, DATED, AND OFFICIALLY RELEASED FOR CONSTRUCTION BY THE ENGINEER OF RECORD.

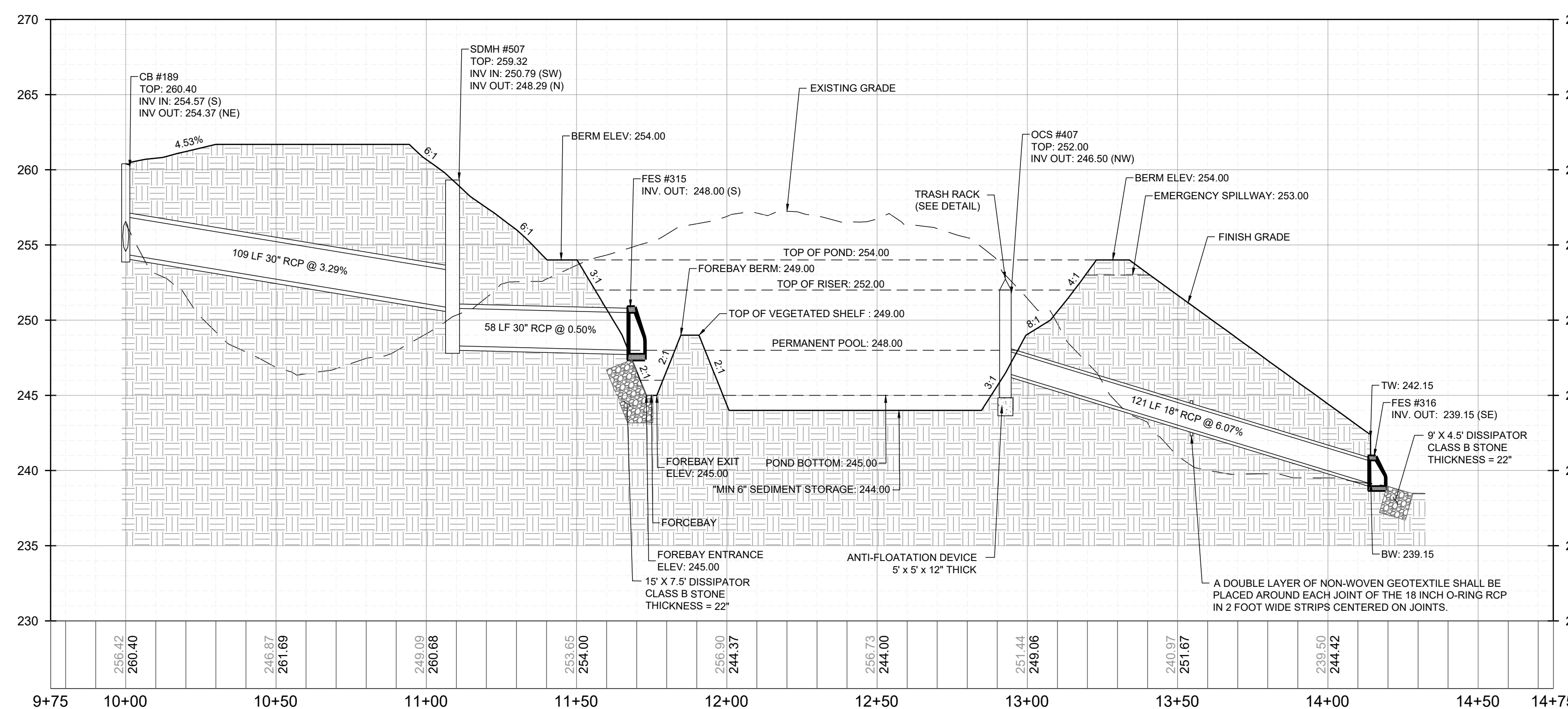
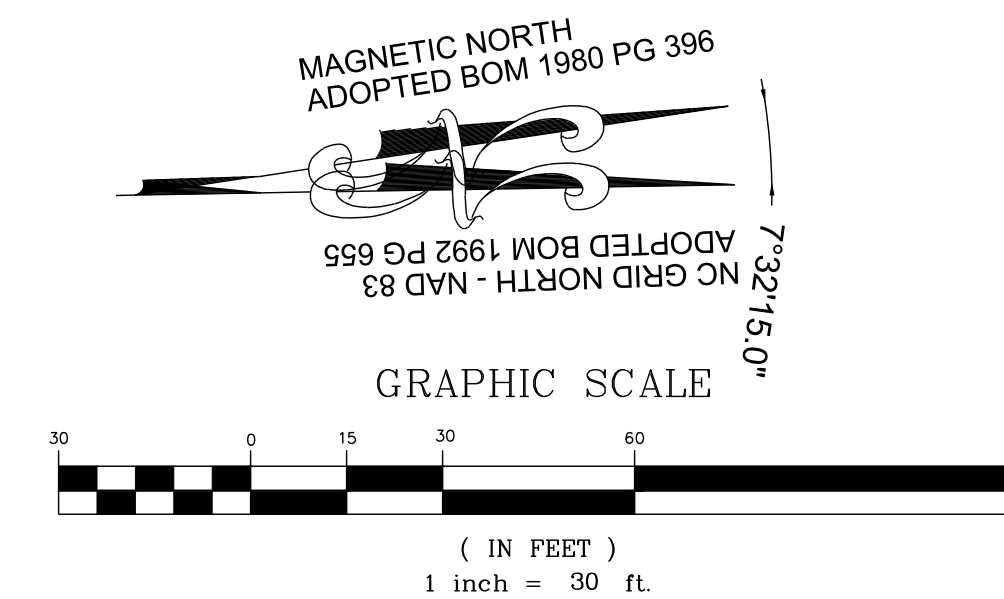









**SCM #5 (WETPOND) - PLAN VIEW**  
HORIZONTAL: 1" = 30'



**SCM #5 (WETPOND) - PROFILE VIEW**  
HORIZONTAL: 1" = 30'  
VERTICAL: 1" = 6'

| No. | REVISIONS | DATE | BY |
|-----|-----------|------|----|
|     |           |      |    |
|     |           |      |    |
|     |           |      |    |
|     |           |      |    |



**STRONGROCK**  
ENGINEERING GROUP

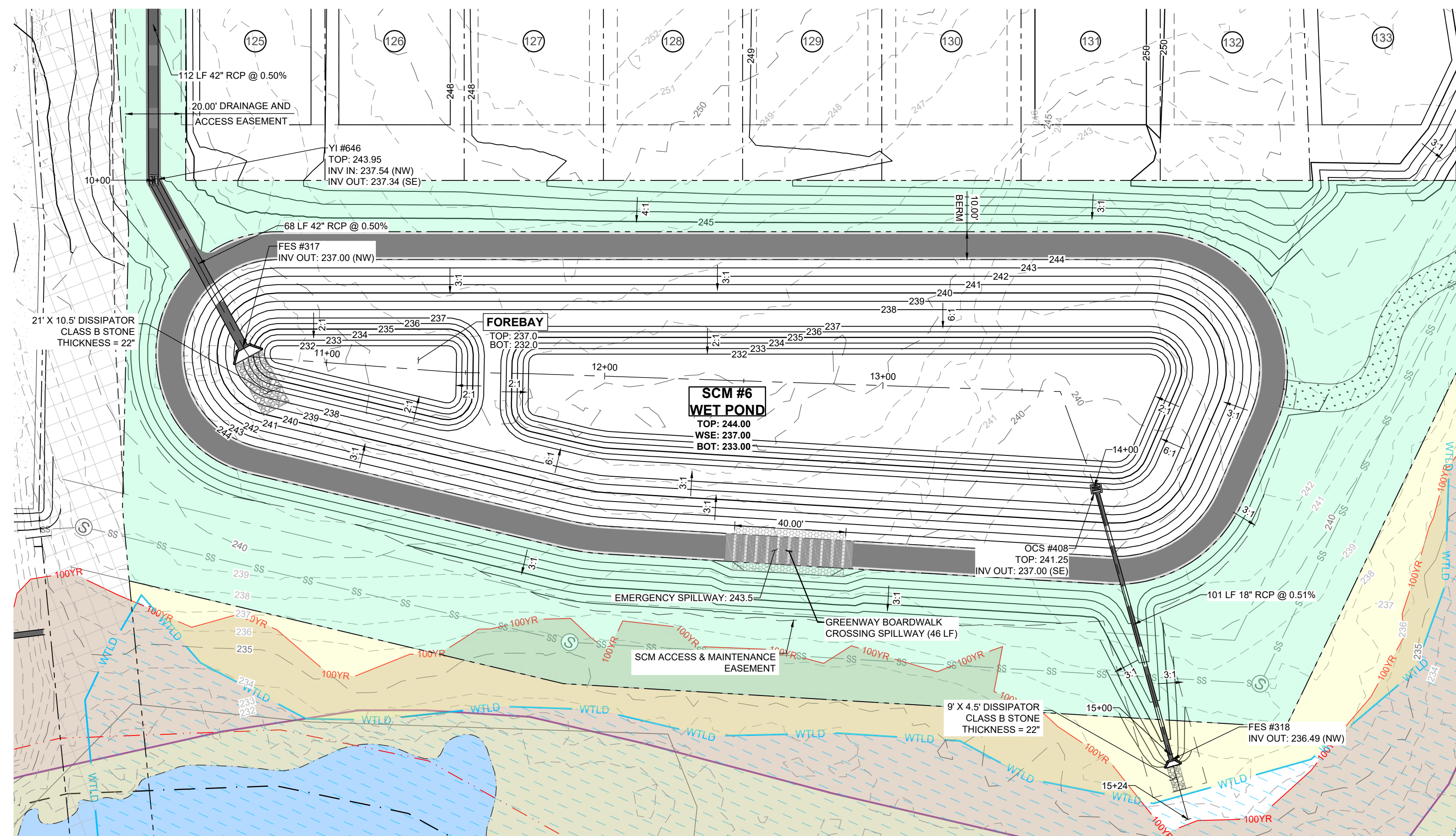
STRONG ROCK ENGINEERING GROUP, PLLC | COMPANY LICENSE # P-2166  
305 CHURCH AT NORTH HILLS STREET, SUITE 1110 RALEIGH, NC 27609 | INFORMATION@STRONGROCKGROUP.COM

|                               |                      |                |                 |              |                |
|-------------------------------|----------------------|----------------|-----------------|--------------|----------------|
| STRONG ROCK PROJECT PSP-24-03 | NOT FOR CONSTRUCTION | SCALE AS SHOWN | DESIGNED BY JWL | DRAWN BY SRG | CHECKED BY JWL |
|-------------------------------|----------------------|----------------|-----------------|--------------|----------------|

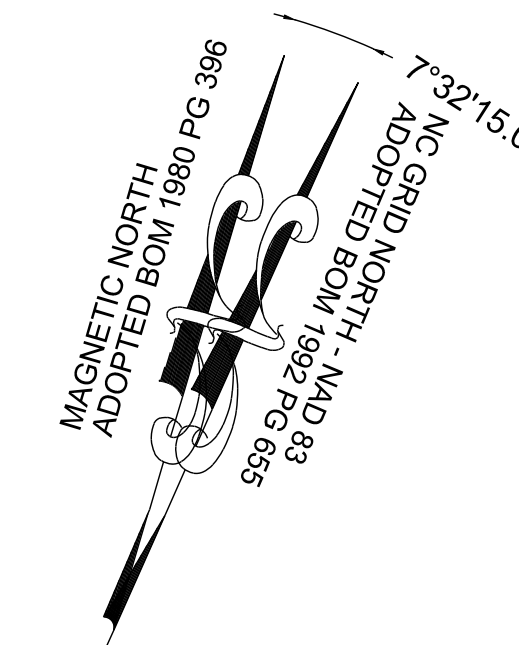
RESERVE @ MITCHELL MILL  
TOWN OF ROLESVILLE, WAKE COUNTY, NORTH CAROLINA  
CONSTRUCTION PLANS  
STORMWATER CONTROL  
MEASURE '5'

DRAWING SHEET  
**D-2.7**

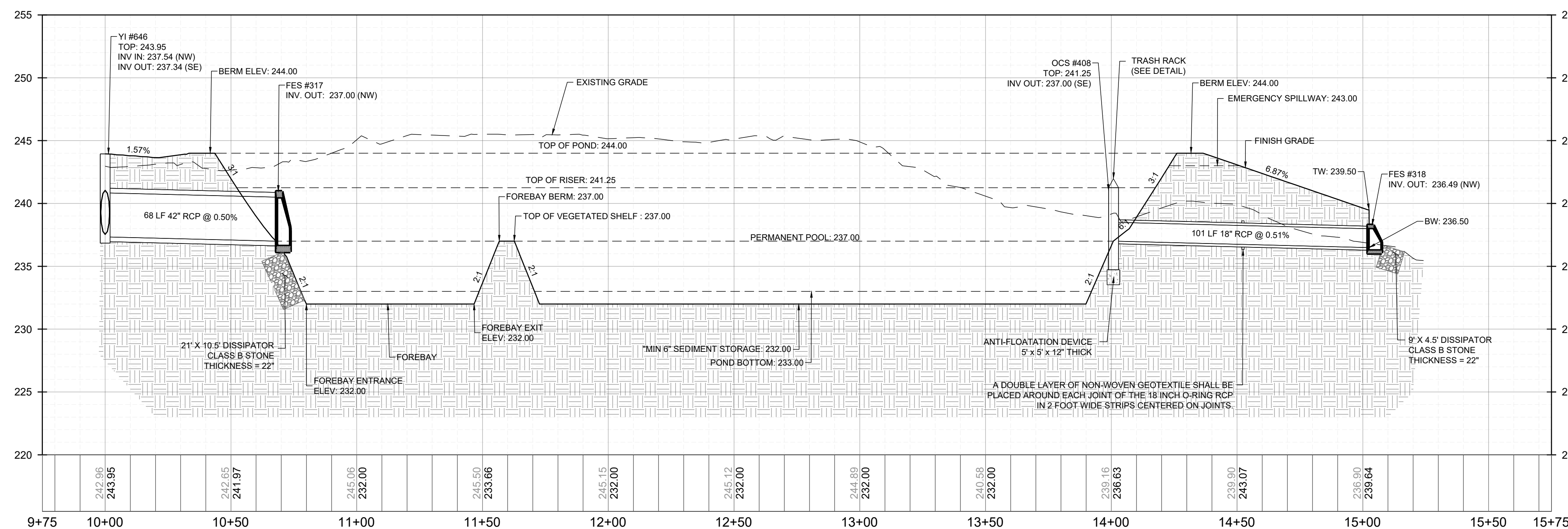
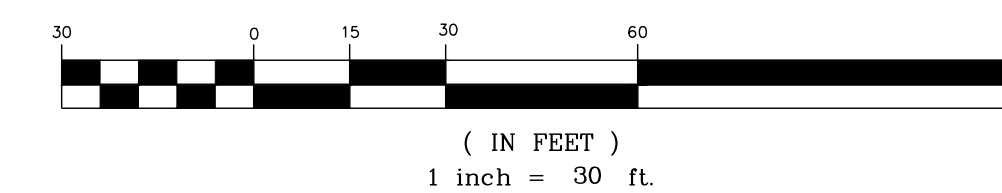




**SCM #6 (WETPOND) - PLAN VIEW**  
HORIZONTAL: 1" = 30'




GRAPHIC SCALE



**SCM #6 (WETPOND) - PROFILE VIEW**  
HORIZONTAL: 1" = 30'  
VERTICAL: 1" = 6'

| No. | REVISIONS | DATE | BY |
|-----|-----------|------|----|
|     |           |      |    |
|     |           |      |    |
|     |           |      |    |
|     |           |      |    |



**STRONGROCK**  
ENGINEERING GROUP

STRONG ROCK ENGINEERING GROUP, PLLC | COMPANY LICENSE # P-2166  
305 CHURCH AT NORTH HILLS STREET, SUITE 1110 RALEIGH, NC 27609 | INFORMATION@STRONGROCKGROUP.COM

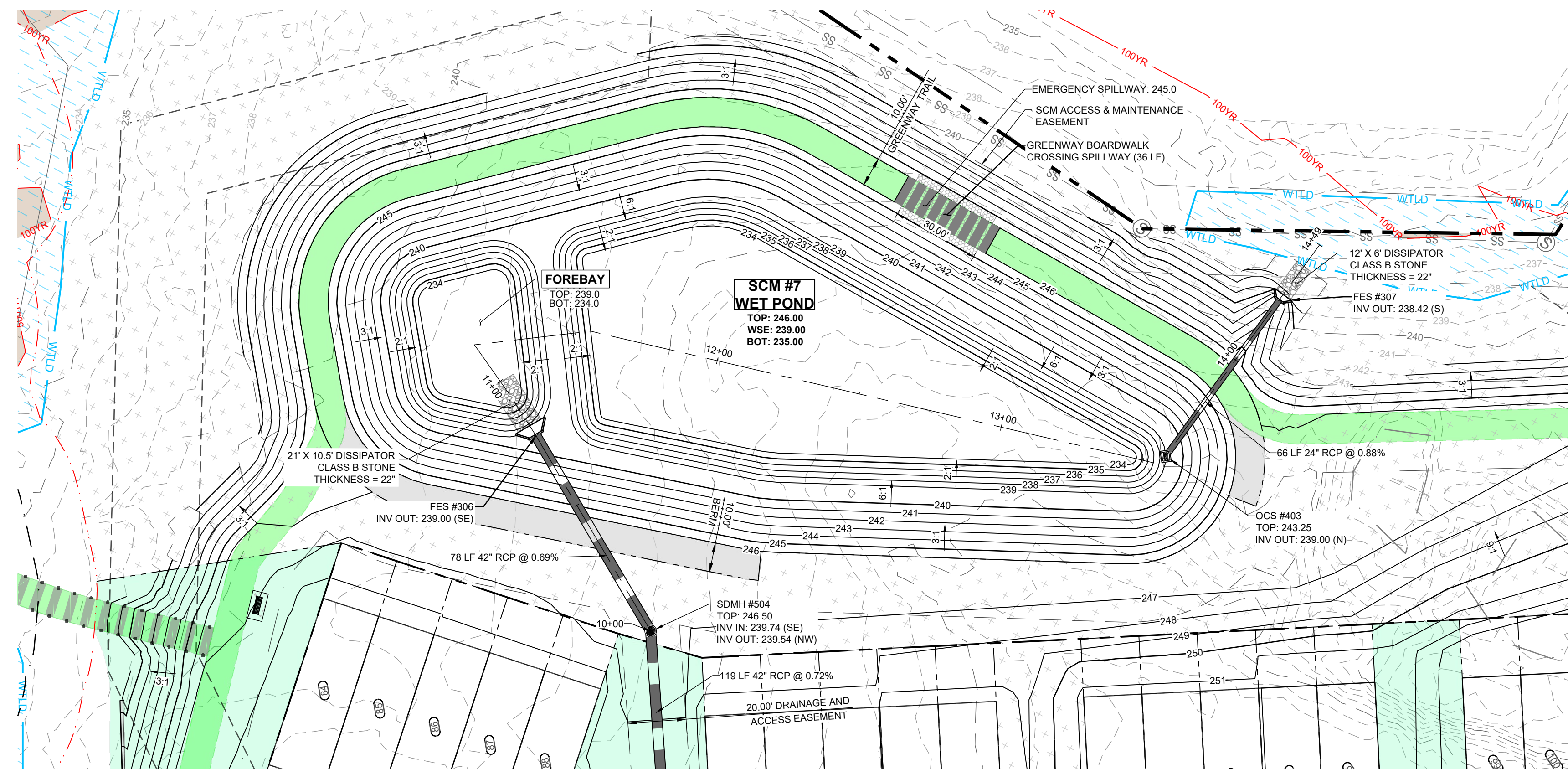
|                                |                      |                |                 |     |          |            |
|--------------------------------|----------------------|----------------|-----------------|-----|----------|------------|
| STRONG ROCK PROJECT P-SP-24-03 | NOT FOR CONSTRUCTION | SCALE AS SHOWN | DESIGNED BY JWL | SRG | DRAWN BY | CHECKED BY |
|--------------------------------|----------------------|----------------|-----------------|-----|----------|------------|

RESERVE @ MITCHELL MILL  
TOWN OF ROLESVILLE, WAKE COUNTY, NORTH CAROLINA  
CONSTRUCTION PLANS  
STORMWATER CONTROL  
MEASURE '6'

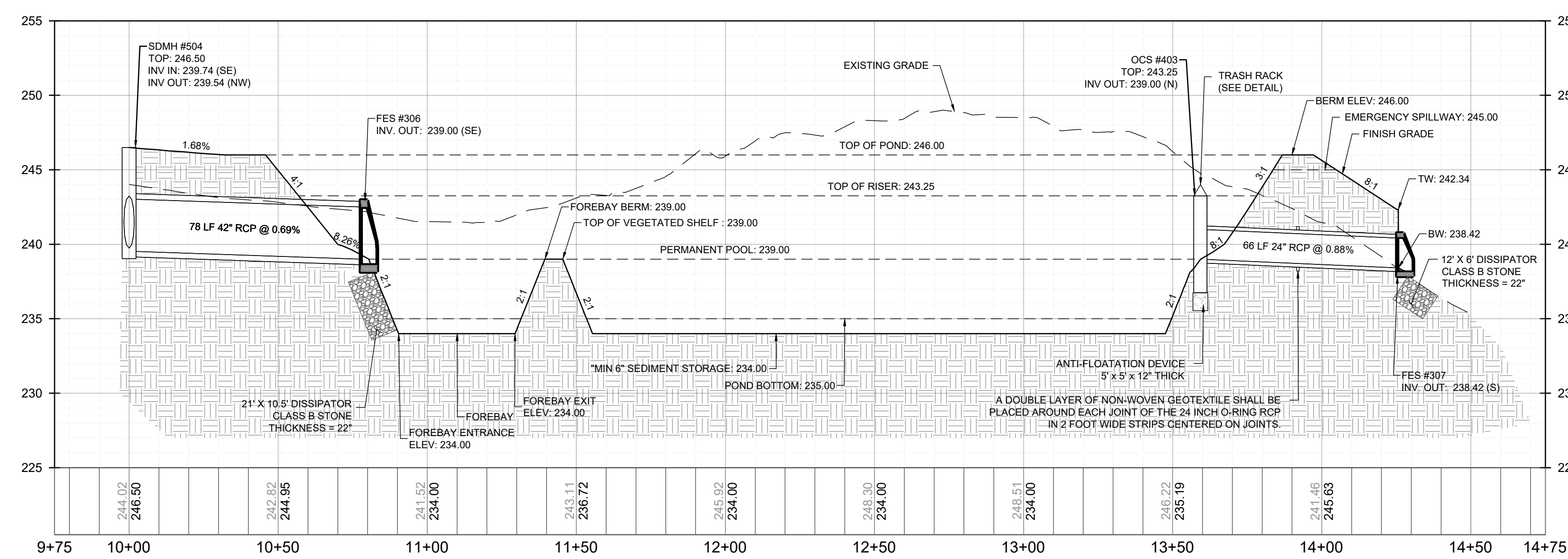
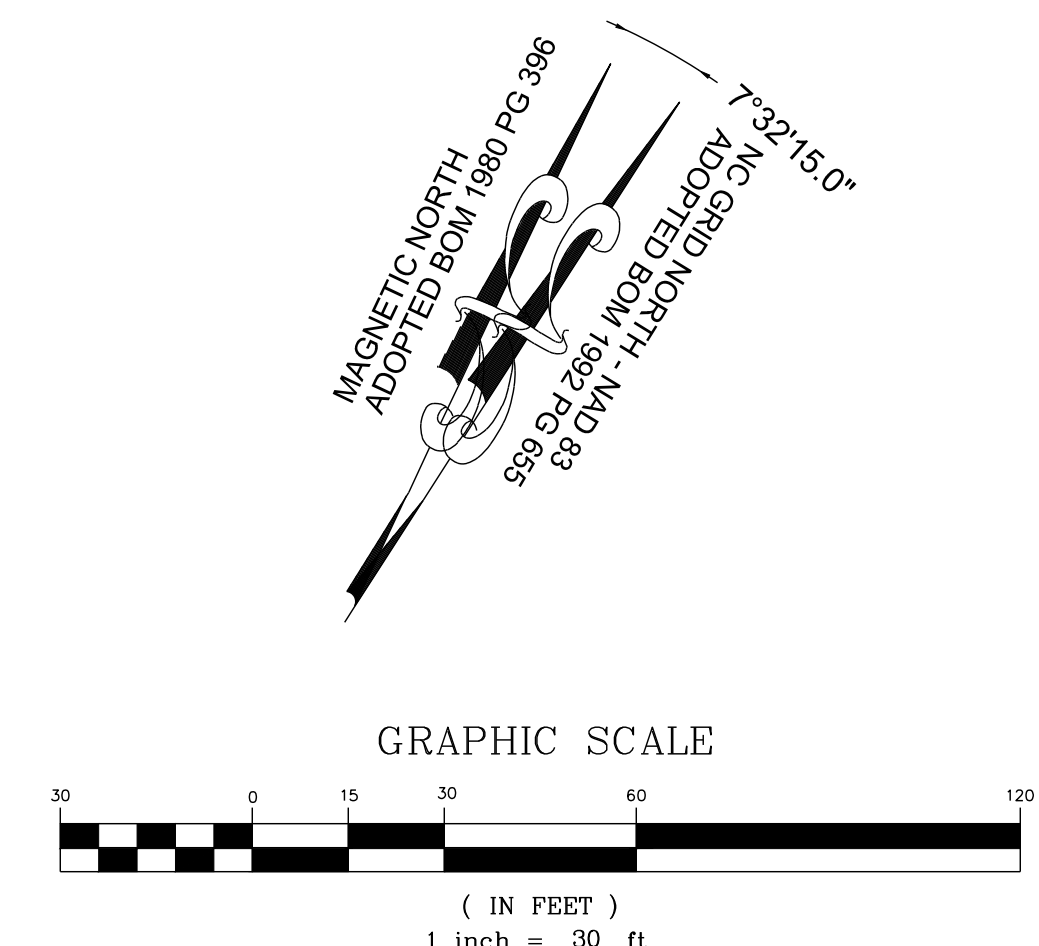
DRAWING SHEET  
**D-2.8**

THIS PLANSET AND ANY ASSOCIATED DOCUMENTS ARE PRELIMINARY AND NOT AUTHORIZED FOR CONSTRUCTION UNTIL SIGNED, DATED, AND OFFICIALLY RELEASED FOR CONSTRUCTION BY THE ENGINEER OF RECORD.






**SCM #7 (WETPOND) - PLAN VIEW**  
HORIZONTAL: 1" = 30'



**SCM #7 (WETPOND) - PROFILE VIEW**  
HORIZONTAL: 1" = 30'  
VERTICAL: 1" = 6'

| NO. | REVISIONS | DATE | BY |
|-----|-----------|------|----|
|     |           |      |    |
|     |           |      |    |
|     |           |      |    |



**STRONGROCK**  
ENGINEERING GROUP

STRONG ROCK ENGINEERING GROUP, PLLC | COMPANY LICENSE # P-2166  
305 CHURCH AT NORTH HILLS STREET, SUITE 1110 RALEIGH, NC 27609 | INFORMATION@STRONGROCKGROUP.COM

|                             |                      |                |                 |              |                |
|-----------------------------|----------------------|----------------|-----------------|--------------|----------------|
| STRONG ROCK PROJECT P-21-03 | NOT FOR CONSTRUCTION | SCALE AS SHOWN | DESIGNED BY JWL | DRAWN BY SRG | CHECKED BY JWL |
|-----------------------------|----------------------|----------------|-----------------|--------------|----------------|

RESERVE @ MITCHELL MILL  
TOWN OF ROLESVILLE, WAKE COUNTY, NORTH CAROLINA  
CONSTRUCTION PLANS  
STORMWATER CONTROL  
MEASURE '7'

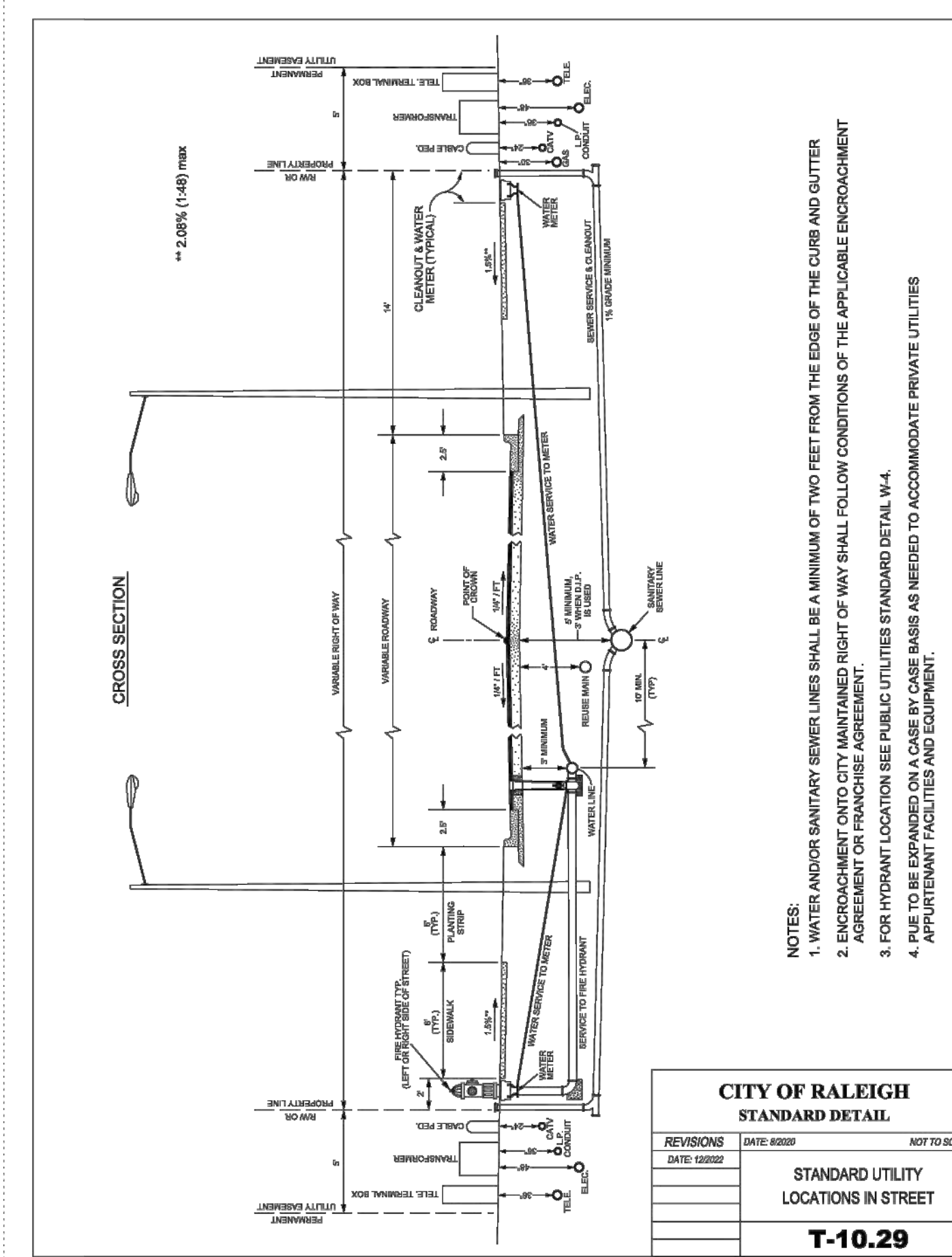
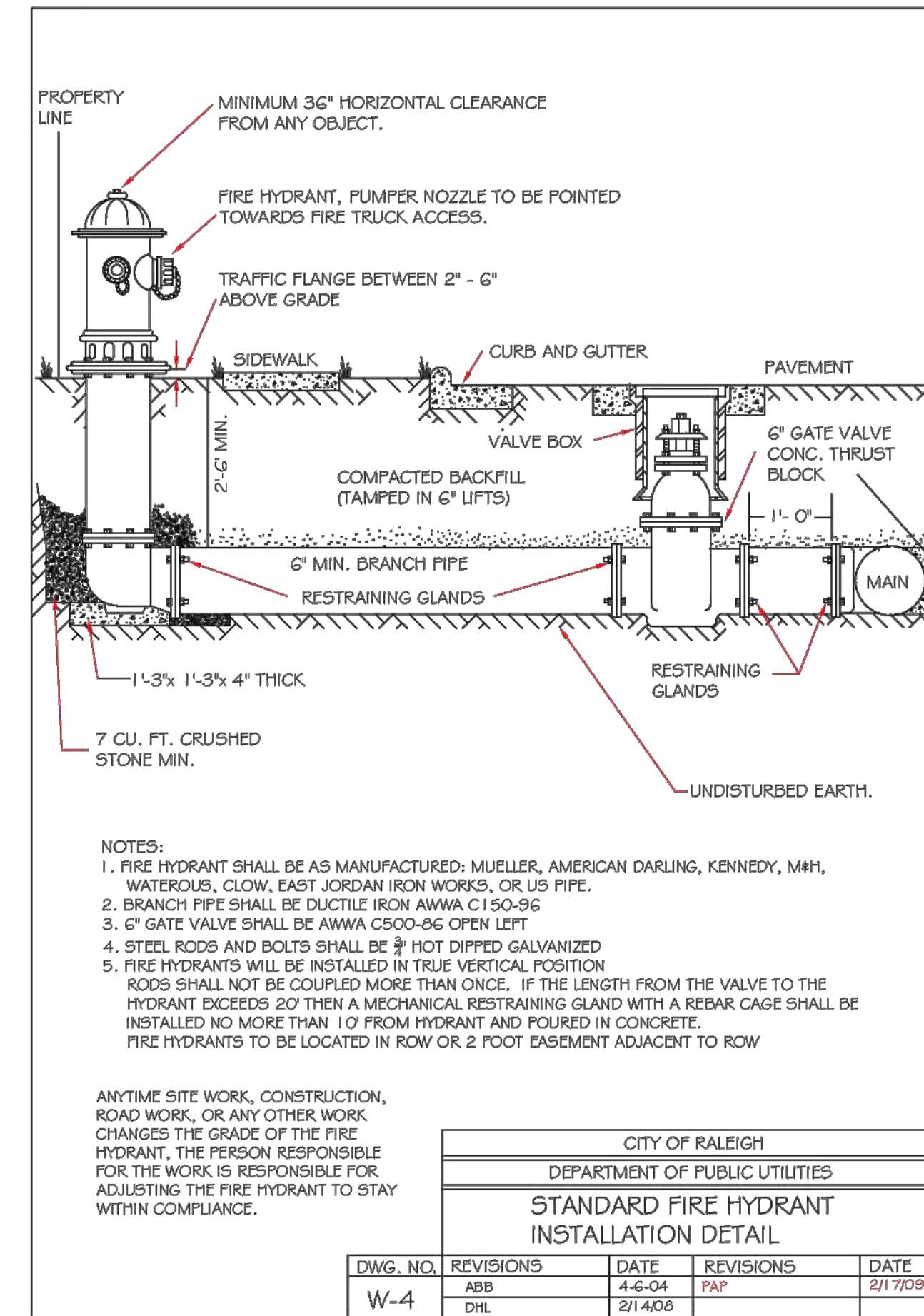
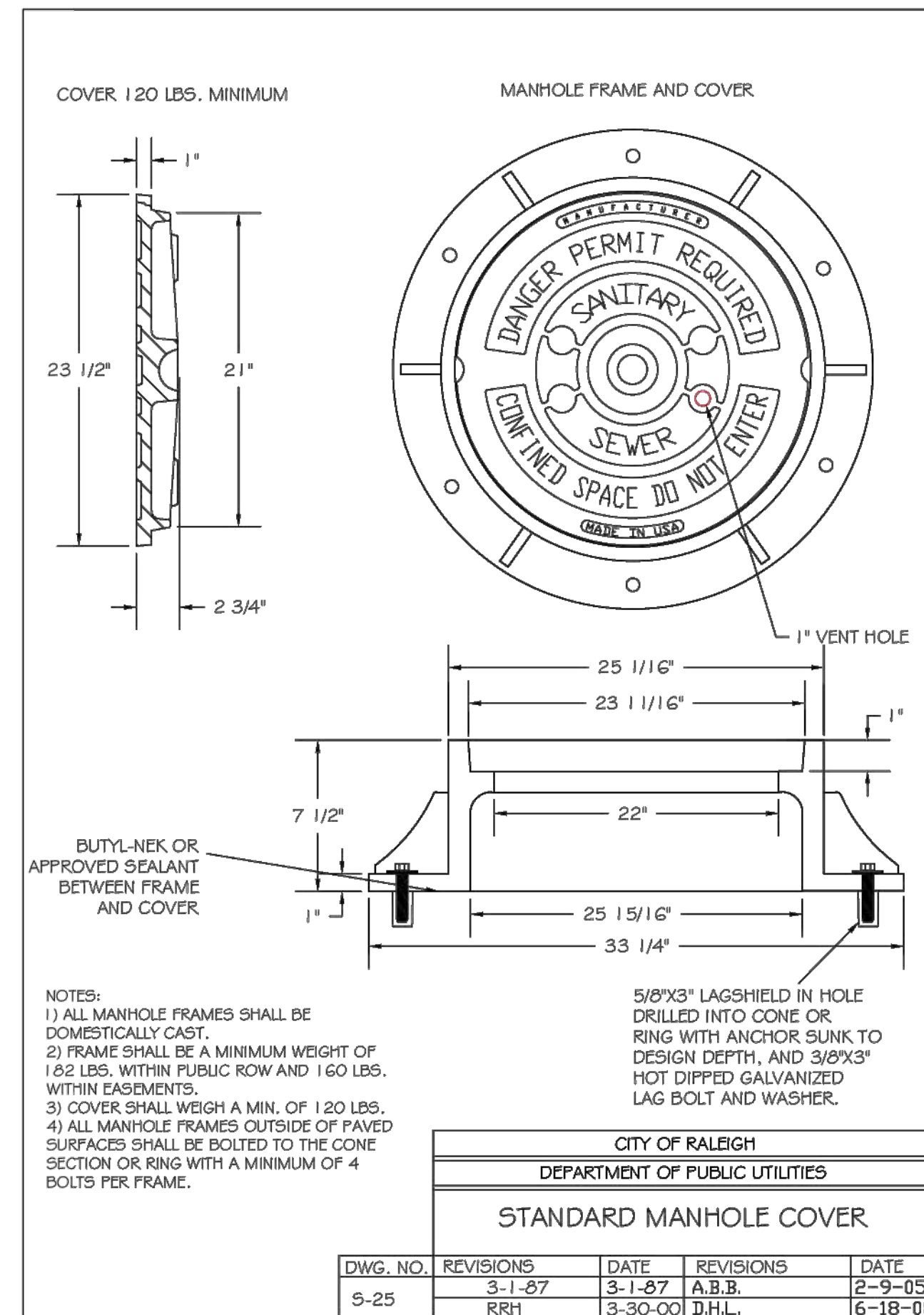
DRAWING SHEET  
**D-2.9**

THIS PLANSET AND ANY ASSOCIATED DOCUMENTS ARE PRELIMINARY AND NOT AUTHORIZED FOR CONSTRUCTION UNTIL SIGNED, DATED, AND OFFICIALLY RELEASED FOR CONSTRUCTION BY THE ENGINEER OF RECORD.











**Humboldt™**  
 HUMBOLDT SAWMILL  
 3700 OLD REDWOOD HWY, SUITE 200  
 SANTA ROSA, CA 95403  
 www.getredwood.com

SELECT DESIRED STYLE:  
 DOG-EAR  
 FLAT-TOP (SHOWN)

SELECT DESIRED SIZE:  
 1" X 4"  
 1" X 6" (SHOWN)  
 1" X 8"  
 1" X 10"  
 1" X 12"

SELECT DESIRED GRADE:  
 CONSTRUCTION COMMON (PREMIUM)  
 CONSTRUCTION HEART  
 CLEAR RIDGE & VALLEY

FRONT VIEW

SPECIFICATIONS  
 FINISH CHARACTERISTICS: ROUGH  
 NOTES:  
 1. INSTALLATION TO BE COMPLETED IN ACCORDANCE WITH MANUFACTURERS SPECIFICATIONS.  
 2. DO NOT SCALE DRAWING.  
 3. THIS DRAWING IS INTENDED FOR USE BY ARCHITECTS, ENGINEERS, CONTRACTORS, CONSULTANTS AND DESIGN PROFESSIONALS FOR PLANNING PURPOSES ONLY. THIS DRAWING MAY NOT BE USED FOR CONSTRUCTION.  
 4. ALL INFORMATION CONTAINED HEREIN WAS CURRENT AT THE TIME OF DEVELOPMENT BUT MUST BE REVIEWED AND APPROVED BY THE PRODUCT MANUFACTURER TO BE CONSIDERED ACCURATE.  
 5. CONTRACTORS NOTE: FOR PRODUCT AND COMPANY INFORMATION VISIT [www.CADdetails.com/info](http://www.CADdetails.com/info) AND ENTER REFERENCE NUMBER 5348-029

**1 REDWOOD FENCING**  
 D-4.0 REDWOOD FENCING: 1" X 6" FENCE PICKET FLAT-TOP

5348-029 PROTECTED BY COPYRIGHT ©2021 CADDETAILS.COM LTD. REVISION DATE 07/09/2021 CADdetails.com

**SUPERIOR ALUMINUM PRODUCTS**  
 555 E MAIN ST. P.O. BOX 430  
 RUSSIA, OH 43063  
 TOLL FREE: 1-800-548-8656  
 PHONE: (637) 526-4065  
 www.superioraluminum.com

SELECT DESIRED FINISH:  
 WHITE  
 BLACK  
 DARK BRONZE

TYPICAL RAILING SECTION  
 2 LINE RAILING SYSTEM (STYLE A)

RAILING OUT VIEW

LEGEND  
 1 #805 TOP RAIL (1-1/2" WIDE X 1-1/2" HIGH X 0.017" WALL)  
 2 #805 BOTTOM RAIL (1-3/8" WIDE X 1 1/16" HIGH X 0.017" WALL)  
 3 POST (1-1/2" SQ. X 0.032" WALL)  
 4 PICKET (1/2" SQ. X 0.02" WALL) SPACED ON 4" CENTERS  
 5 #111 SURFACE MOUNT WEDGE BASE  
 6 POST EMBEDDED 4" - 6" INTO CONCRETE W/ #120 COVER FLANGE  
 7 #60 POST CAP  
 8 #60 CROSSOVER CAP  
 9 #K1 TOP RAIL END BRACKET  
 10 #K2 BOTTOM RAIL END BRACKET  
 11 #K3 POST BRACKET BOLT (1/8")  
 12 #K12 TOP RAIL BINDER BOLT (1/8")  
 13 #K13 BOTTOM RAIL BINDER BOLT (1/8")  
 14 TWISTED PICKET (1/2" SQ. X 0.024" WALL) SPACED ON 4" CENTERS

NOTES:  
 1. INSTALLATION TO BE COMPLETED IN ACCORDANCE WITH MANUFACTURERS SPECIFICATIONS.  
 2. DO NOT SCALE DRAWING.  
 3. THIS DRAWING IS INTENDED FOR USE BY ARCHITECTS, ENGINEERS, CONTRACTORS, CONSULTANTS AND DESIGN PROFESSIONALS FOR PLANNING PURPOSES ONLY. THIS DRAWING MAY NOT BE USED FOR CONSTRUCTION.  
 4. ALL INFORMATION CONTAINED HEREIN WAS CURRENT AT THE TIME OF DEVELOPMENT BUT MUST BE REVIEWED AND APPROVED BY THE PRODUCT MANUFACTURER TO BE CONSIDERED ACCURATE.  
 5. CONTRACTORS NOTE: FOR PRODUCT AND COMPANY INFORMATION VISIT [www.CADdetails.com/info](http://www.CADdetails.com/info) AND ENTER REFERENCE NUMBER: S311-010

**2 ECONOMY PICKET RAILING**  
 D-4.0 SERIES 8E: 2 LINE RAILING SYSTEM (STYLE A)

S311-010 PROTECTED BY COPYRIGHT ©2022 CADDETAILS.COM LTD. REVISION DATE 26/07/2022 CADdetails.com

**knill site furnishings**  
 KNILL SITE FURNISHINGS  
 PO BOX 20027 NORTHVILLE  
 PARIS, ON N3L 4A5  
 PHONE: (519) 442-2424  
 www.knillcustomfab.com

INSTALLATION PLAN

ELEVATION

SPECIFICATIONS  
 MATERIAL: RUGGED 11 GA. STAINLESS STEEL HOUSING AND BASIN  
 MANUFACTURERS NOTES:  
 1. KNILL FABRICATION LTD. MAINTAINS A POLICY OF CONTINUOUS PRODUCT IMPROVEMENT. AS A RESULT, SOME DETAILS MAY CHANGE WITHOUT NOTICE.  
 NOTES:  
 1. INSTALLATION TO BE COMPLETED IN ACCORDANCE WITH MANUFACTURERS SPECIFICATIONS.  
 2. DO NOT SCALE DRAWING.  
 3. THIS DRAWING IS INTENDED FOR USE BY ARCHITECTS, ENGINEERS, CONTRACTORS, CONSULTANTS AND DESIGN PROFESSIONALS FOR PLANNING PURPOSES ONLY. THIS DRAWING MAY NOT BE USED FOR CONSTRUCTION.  
 4. ALL INFORMATION CONTAINED HEREIN WAS CURRENT AT THE TIME OF DEVELOPMENT BUT MUST BE REVIEWED AND APPROVED BY THE PRODUCT MANUFACTURER TO BE CONSIDERED ACCURATE.  
 5. CONTRACTORS NOTE: FOR PRODUCT AND COMPANY INFORMATION VISIT [www.CADdetails.com/info](http://www.CADdetails.com/info) AND ENTER REFERENCE NUMBER 5436-073

**3 DRINKING FOUNTAINS AND BOTTLE FILLING STATIONS**  
 D-4.0 (35000) DRINKING FOUNTAIN, SINGLE BASIN

5436-073 PROTECTED BY COPYRIGHT ©2022 CADDETAILS.COM LTD. REVISION DATE 15/08/2022 CADdetails.com

**knill site furnishings**  
 KNILL SITE FURNISHINGS  
 PO BOX 20027 NORTHVILLE  
 PARIS, ON N3L 4A5  
 PHONE: (519) 442-2424  
 www.knillcustomfab.com

INSTALLATION PLAN

FRONT ELEVATION

SPECIFICATIONS  
 MATERIAL: RUGGED 11 GA. STAINLESS STEEL HOUSING WITH POLYESTER POWDER TOP COAT  
 MANUFACTURERS NOTES:  
 1. KNILL FABRICATION LTD. MAINTAINS A POLICY OF CONTINUOUS PRODUCT IMPROVEMENT. AS A RESULT, SOME DETAILS MAY CHANGE WITHOUT NOTICE.  
 NOTES:  
 1. INSTALLATION TO BE COMPLETED IN ACCORDANCE WITH MANUFACTURERS SPECIFICATIONS.  
 2. DO NOT SCALE DRAWING.  
 3. THIS DRAWING IS INTENDED FOR USE BY ARCHITECTS, ENGINEERS, CONTRACTORS, CONSULTANTS AND DESIGN PROFESSIONALS FOR PLANNING PURPOSES ONLY. THIS DRAWING MAY NOT BE USED FOR CONSTRUCTION.  
 4. ALL INFORMATION CONTAINED HEREIN WAS CURRENT AT THE TIME OF DEVELOPMENT BUT MUST BE REVIEWED AND APPROVED BY THE PRODUCT MANUFACTURER TO BE CONSIDERED ACCURATE.  
 5. CONTRACTORS NOTE: FOR PRODUCT AND COMPANY INFORMATION VISIT [www.CADdetails.com/info](http://www.CADdetails.com/info) AND ENTER REFERENCE NUMBER 5438-077

**3.1 DRINKING FOUNTAINS AND BOTTLE FILLING STATIONS**  
 D-4.0 (35004) "THE ATHABASCA" - BOTTLE FILLING STATION, WITH ACCESSIBLE DRINKING MODULE

5438-077 PROTECTED BY COPYRIGHT ©2022 CADDETAILS.COM LTD. REVISION DATE 15/08/2022 CADdetails.com

**leisure craft inc.**  
 P.O. Box 1700 - Hendersonville, NC 28793 - Tel: (800) 633-8241 - (828) 693-8241  
 Fax: (828) 693-8777 - www.leisurecraftinc.com - sales@leisurecraftinc.com

**SPEC SHEET: 2BK3P-IG**  
**14 3/4" THERMOPLASTIC WAVE RACK 2 3/8" DIA in-ground Wt. 87 lbs**  
 photo

top view

front view

NOTE: 2BK3P-SM FOR SHOW ONLY

**4**  
 D-4.0

**Fibar**  
 THE FIBAR GROUP LLC  
 80 BUSINESS PARK DRIVE, SUITE 300  
 ARMONK, NY 10504  
 TOLL FREE: 1-800-342-2721  
 PHONE: (914) 273-8770  
 FAX: (914) 273-8659  
 www.fibar.com

FIBAR WOOD FIBER (8" OR 12")

FIBARFELT WITH 3" OVERLAP

FIBAR DRAIN

EXISTING SUBBASE

NOTES:  
 1. INSTALLATION TO BE COMPLETED IN ACCORDANCE WITH MANUFACTURERS SPECIFICATIONS.  
 2. DO NOT SCALE DRAWING.  
 3. THIS DRAWING IS INTENDED FOR USE BY ARCHITECTS, ENGINEERS, CONTRACTORS, CONSULTANTS AND DESIGN PROFESSIONALS FOR PLANNING PURPOSES ONLY. THIS DRAWING MAY NOT BE USED FOR CONSTRUCTION.  
 4. ALL INFORMATION CONTAINED HEREIN WAS CURRENT AT THE TIME OF DEVELOPMENT BUT MUST BE REVIEWED AND APPROVED BY THE PRODUCT MANUFACTURER TO BE CONSIDERED ACCURATE.  
 5. CONTRACTORS NOTE: FOR PRODUCT AND COMPANY INFORMATION VISIT [www.CADdetails.com/info](http://www.CADdetails.com/info) AND ENTER REFERENCE NUMBER: S12-005

**5 ENGINEERED WOOD FIBER PLAYGROUND SAFETY SURFACING**  
 D-4.0 SYSTEM 300, N.T.S.

S12-005 PROTECTED BY COPYRIGHT ©2024 CADDETAILS.COM LTD. REVISION DATE 3/10/2024 CADdetails.com

**C**

TYPICAL LINE POST FOOTING

TYPICAL CORNER POST FOOTING

NOTE:  
 1. THIS DRAWING IS THE PROPERTY OF CADDETAILS.COM, LTD. AND HAS BEEN MADE AVAILABLE TO DESIGN PROFESSIONALS FOR INFORMATION PURPOSES ONLY.  
 2. DUPLICATION AND DISTRIBUTION OF THIS DRAWING IS STRICTLY PROHIBITED.  
 3. DO NOT SCALE DRAWINGS.  
 4. DO NOT USE FOR CONSTRUCTION.  
 5. FOR UPDATES AND ADDITIONAL INFORMATION VISIT [www.CADdetails.com](http://www.CADdetails.com).

**6 FENCING**  
 D-4.0 4" CHAIN LINK FENCE

PROTECTED BY COPYRIGHT - 000-4081 04/29/04 www.caddetails.com

**C**

TYPICAL FOOTING

NOTE:  
 1. THIS DRAWING IS THE PROPERTY OF CADDETAILS.COM, LTD. AND HAS BEEN MADE AVAILABLE TO DESIGN PROFESSIONALS FOR INFORMATION PURPOSES ONLY.  
 2. DUPLICATION AND DISTRIBUTION OF THIS DRAWING IS STRICTLY PROHIBITED.  
 3. DO NOT SCALE DRAWINGS.  
 4. DO NOT USE FOR CONSTRUCTION.  
 5. FOR UPDATES AND ADDITIONAL INFORMATION VISIT [www.CADdetails.com](http://www.CADdetails.com).

**7 FENCING**  
 D-4.0 4" CHAIN LINK GATE

PROTECTED BY COPYRIGHT - 000-408H 04/29/04 www.caddetails.com

|     |           |      |    |
|-----|-----------|------|----|
| NO. | REVISIONS | DATE | BY |
|     |           |      |    |



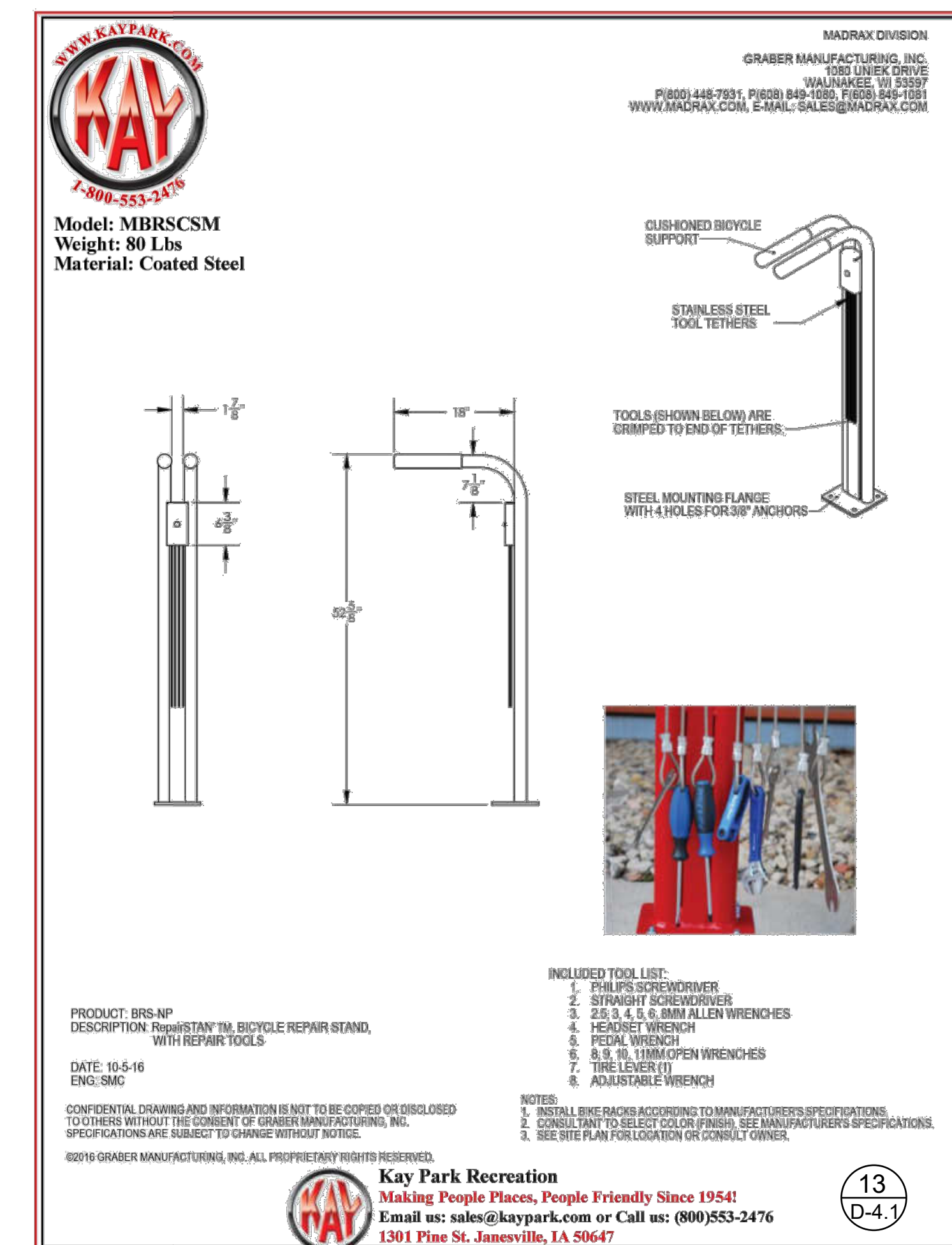
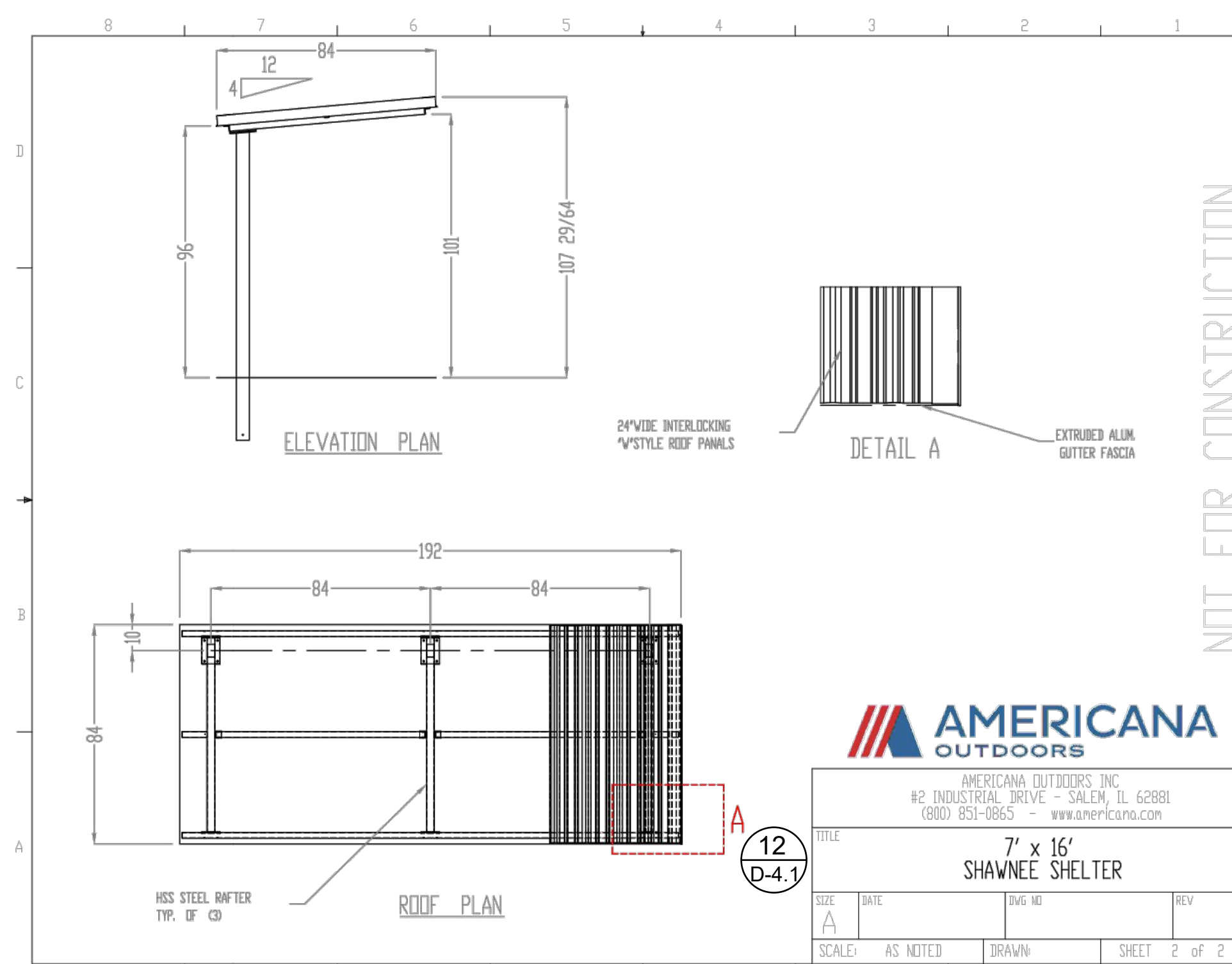
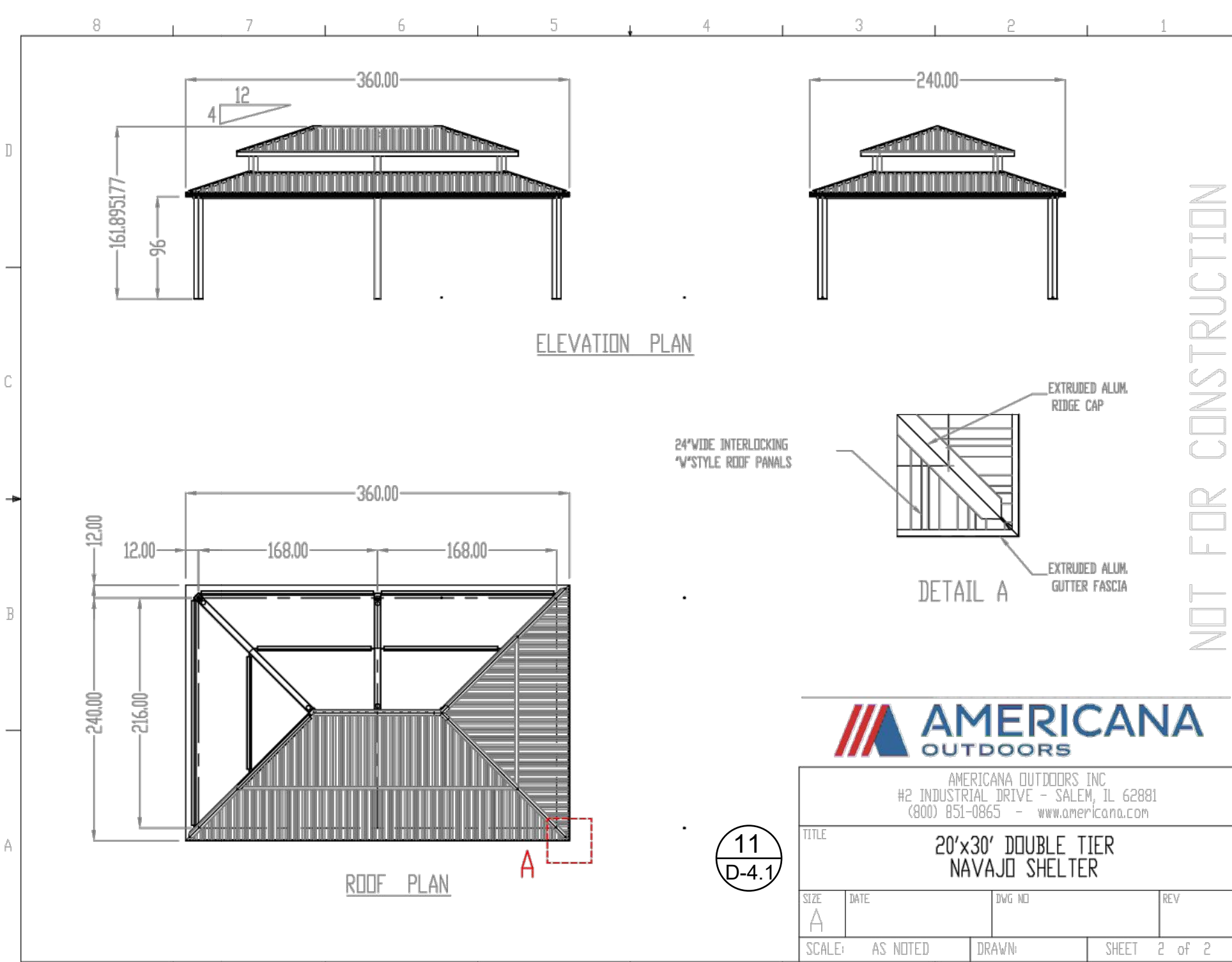
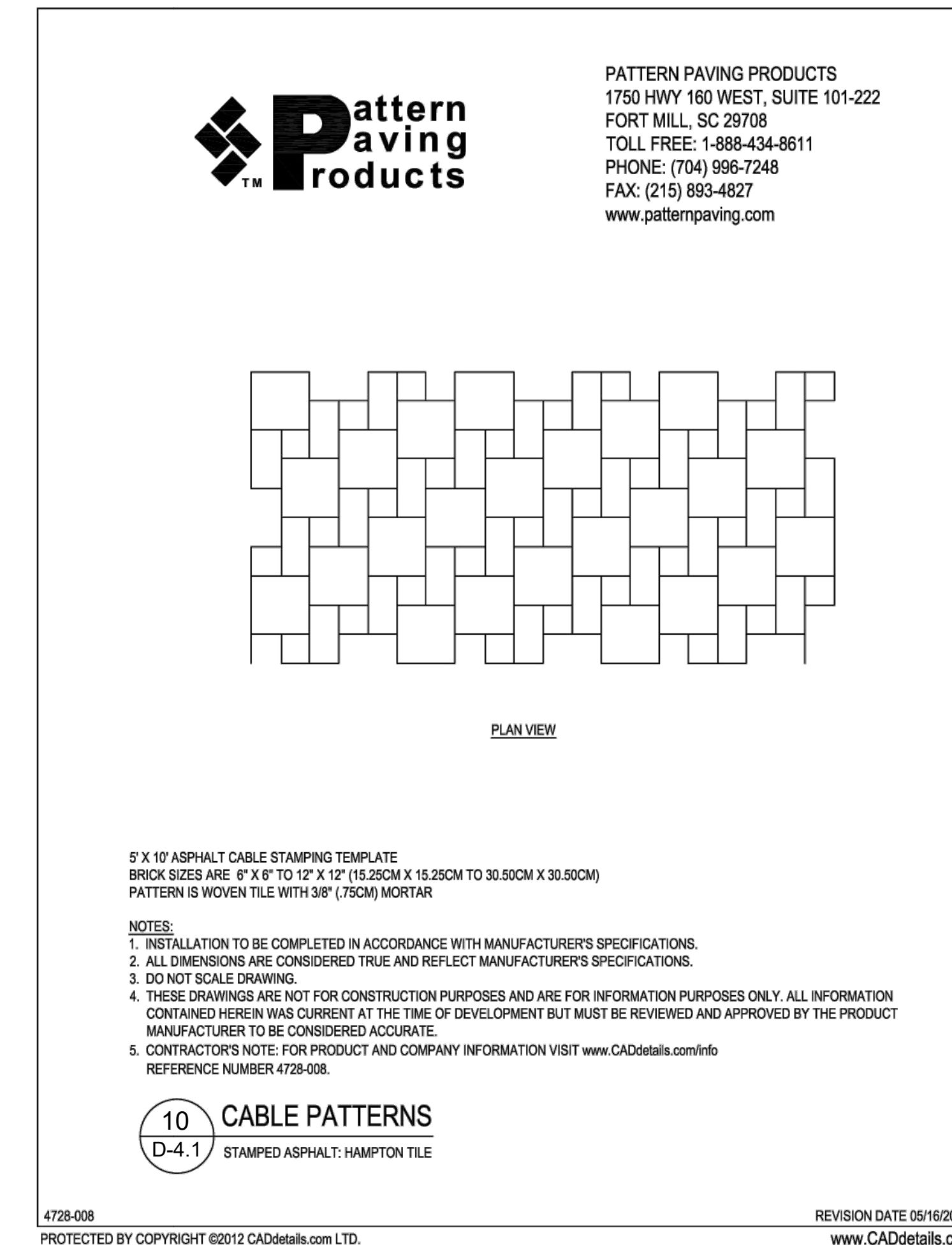
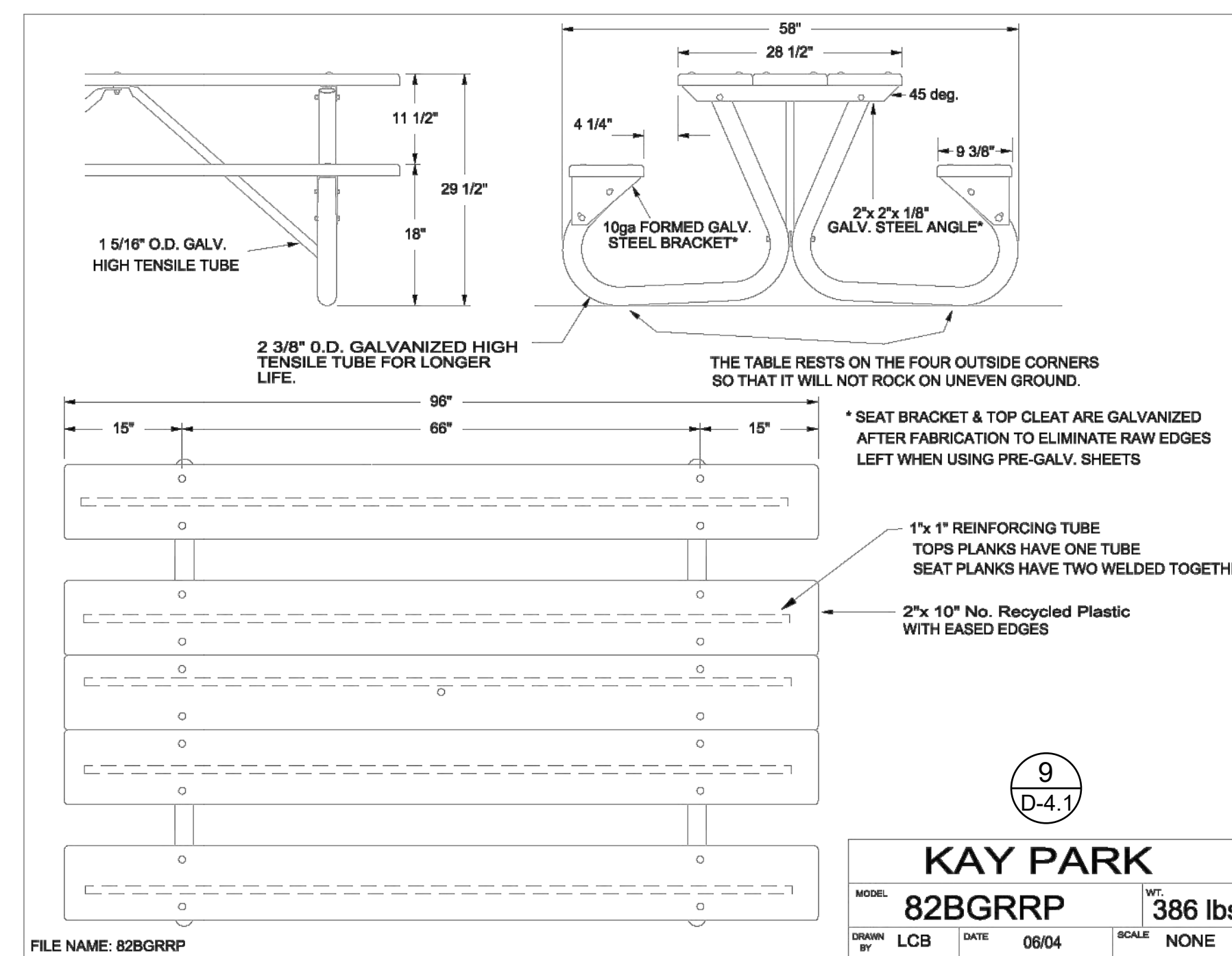
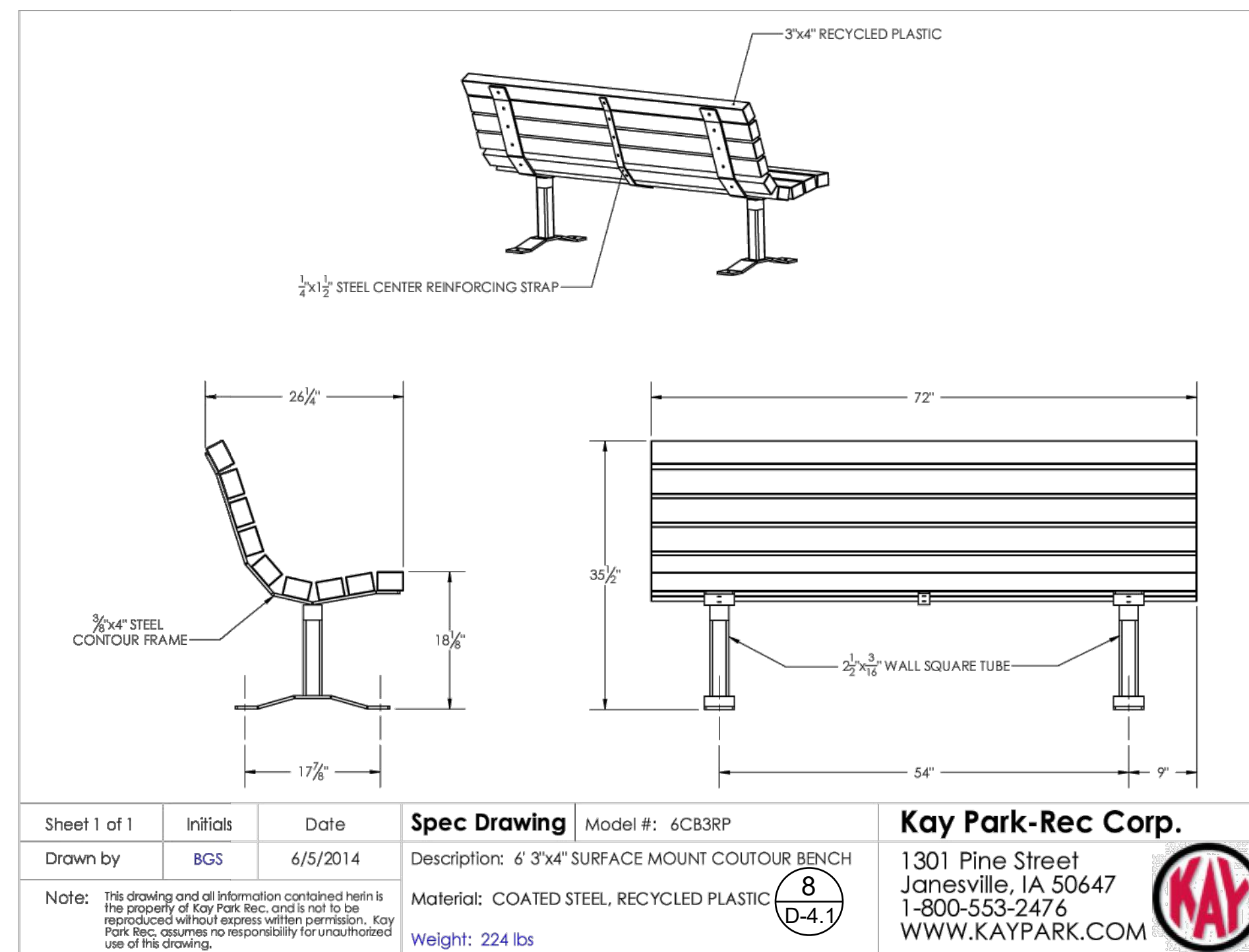
**STRONGROCK**  
 ENGINEERING GROUP  
 STRONG ROCK ENGINEERING GROUP, PLLC | COMPANY LICENSE # P-2166  
 305 CHURCH AT NORTH HILLS STREET, SUITE 1110 RALEIGH, NC 27609 | INFORMATION@STRONGROCKGROUP.COM

|                               |                      |                |                 |     |                |
|-------------------------------|----------------------|----------------|-----------------|-----|----------------|
| STRONG ROCK PROJECT PSP-24-03 | NOT FOR CONSTRUCTION | SCALE AS SHOWN | DESIGNED BY JWL | SRG | CHECKED BY JWL |
|-------------------------------|----------------------|----------------|-----------------|-----|----------------|


RESERVE @ MITCHELL MILL  
 TOWN OF ROLESVILLE, WAKE COUNTY, NORTH CAROLINA  
 CONSTRUCTION PLANS  
 AMENITIES DETAILS

DRAWING SHEET  
**D-4.0**





| NO. | REVISIONS | DATE | BY |
|-----|-----------|------|----|
|     |           |      |    |



**STRONGROCK**  
ENGINEERING GROUP

STRONG ROCK ENGINEERING GROUP, PLLC | COMPANY LICENSE # P-2766  
305 CHURCH AT NORTH HILLS STREET, SUITE 1110 RALEIGH, NC 27609 | INFORMATION@STRONGROCKGROUP.COM

|                      |                      |                      |                      |
|----------------------|----------------------|----------------------|----------------------|
| STRONG ROCK PROJECT  | STRONG ROCK PROJECT  | STRONG ROCK PROJECT  | STRONG ROCK PROJECT  |
| PSP-24-03            | PSP-24-03            | PSP-24-03            | PSP-24-03            |
| NOT FOR CONSTRUCTION | NOT FOR CONSTRUCTION | NOT FOR CONSTRUCTION | NOT FOR CONSTRUCTION |
| SCALE AS SHOWN       | SCALE AS SHOWN       | SCALE AS SHOWN       | SCALE AS SHOWN       |
| DESIGNED BY JWL      | DESIGNED BY JWL      | DESIGNED BY JWL      | DESIGNED BY JWL      |
| DRAWN BY SRG         | DRAWN BY SRG         | DRAWN BY SRG         | DRAWN BY SRG         |
| CHECKED BY JWL       | CHECKED BY JWL       | CHECKED BY JWL       | CHECKED BY JWL       |

RESERVE @ MITCHELL MILL  
TOWN OF ROLESVILLE, WAKE COUNTY, NORTH CAROLINA

CONSTRUCTION PLANS

AMENITIES DETAILS

DRAWING SHEET

D-4.1







**510** OUTDOOR

**cornilleau**

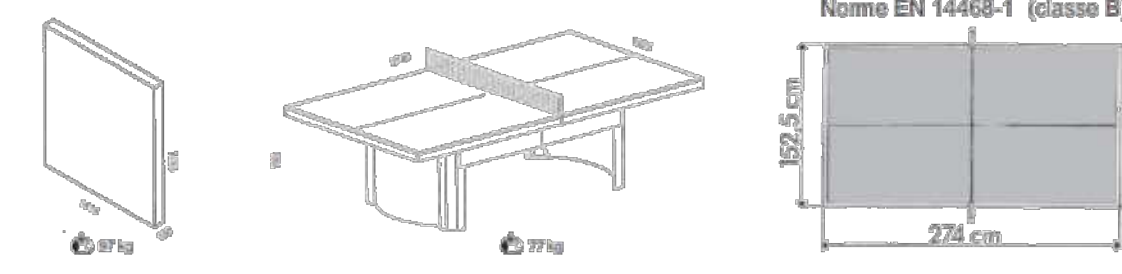


7 mm  
30 mm  
10 mm  
15 mm  
20 mm  
25 mm  
30 mm  
35 mm  
40 mm  
45 mm  
50 mm  
55 mm  
60 mm  
65 mm  
70 mm  
75 mm  
80 mm  
85 mm  
90 mm  
95 mm  
100 mm

Made in France



20  
D-4.3



www.cornilleau.com

PRODUCT: Q-CH2 WEIGHT: 315 lbs (143 kg) (EXCLUDING CONCRETE PAD)

21  
D-4.3

Authorized Signature \_\_\_\_\_ Date \_\_\_\_\_

CONCRETE COLOR:  CHARCOAL  REDWOOD  BIRCH  OAK  WHITE WASH  LIGHT  WREST

CONCRETE TEXTURE:  CHARCOAL  REDWOOD  BIRCH  OAK  WHITE WASH  LIGHT  WREST

SEALER: STANDARD SEALER

GENERAL PRODUCT NOTES:  
E = EXPOSED FINISHED SURFACE  
INSTALLATION IS REQUIRED BY OTHER.  
ALL DIMENSIONS TO BE SHOWN.  
MANUFACTURING TOLERANCE ±.01".

QUANTITY: \_\_\_\_\_

22" x 28 1/2" x 35" (PLAN VIEW)  
28 1/2" x 22" x 35" (PLAN VIEW)  
28 1/2" x 22" x 35" (PLAN VIEW)  
28 1/2" x 22" x 35" (PLAN VIEW)

6" DIA. THRU HOLE  
1/2" DIA. x 2 5/8" L. TUBULAR LEG NUTS (3-4)  
12" DIA. MAX. EACH WAY

8 1/2" x 4 7/8" x 1" (SIDE VIEW)  
12" DIA. MAX. EACH WAY

8" THICKNESS FOR LOOSE SURFACE INSTALLATION.  
6" THICKNESS FOR HARD SURFACE INSTALLATION.

AREA OF CONCRETE PAD: 16 SQ FT  
MINIMUM STAND ALONE PAD SIZE

AREA OF CONCRETE PAD: 32 1/2 SQ FT  
MINIMUM STAND ALONE PAD SIZE

8" THICKNESS FOR LOOSE SURFACE INSTALLATION.  
6" THICKNESS FOR HARD SURFACE INSTALLATION.

AREA OF CONCRETE PAD: 16 SQ FT  
MINIMUM STAND ALONE PAD SIZE

8" THICKNESS FOR LOOSE SURFACE INSTALLATION.  
6" THICKNESS FOR HARD SURFACE INSTALLATION.

USE SHIMS TO LEVEL POST

FRONT ELEVATION  
CONFIGURATION A  
SIDE ELEVATION

NOTES:  
1. INSTALLATION TO BE COMPLETED IN ACCORDANCE WITH MANUFACTURER'S SPECIFICATIONS.  
2. DO NOT SCALE DRAWING.  
3. THIS DRAWING IS INTENDED FOR USE BY ARCHITECTS, ENGINEERS, CONTRACTORS, CONSULTANTS AND DESIGN PROFESSIONALS FOR PLANNING PURPOSES ONLY. THIS DRAWING MAY NOT BE USED FOR CONSTRUCTION.  
4. ALL INFORMATION CONTAINED HEREIN WAS CURRENT AT THE TIME OF DEVELOPMENT BUT MUST BE REVIEWED AND APPROVED BY THE PRODUCT MANUFACTURER TO BE CONSIDERED ACCURATE.  
5. CONTRACTOR'S NOTE: FOR PRODUCT AND COMPANY INFORMATION VISIT [www.CADdetails.com/info](http://www.CADdetails.com/info) AND ENTER REFERENCE NUMBER 4913-068.

22  
D-4.3

LEGACY SERIES & SIGNATURE ACCESSIBLE  
MODEL (SGR048E) 2-PERSON COMBO BUTTERFLY & REVERSE FLY, CONFIGURATION A

4913-068 PROTECTED BY COPYRIGHT ©2022 CADDETAILS.COM LTD. REVISION DATE 17/05/2022 CADdetails.com

**Greenfields Outdoor Fitness**  
Promoting Wellness & Fighting Obesity One Community at a Time.

GREENFIELDS OUTDOOR FITNESS  
2617 W. WOODLAND DR.  
ANAHEIM, CA 92801  
PHONE: (888) 315-9037  
EMAIL: [info@greenfieldsfitness.com](mailto:info@greenfieldsfitness.com)  
[www.greenfieldsfitness.com](http://www.greenfieldsfitness.com)

21  
D-4.3

22  
D-4.3

LEGACY SERIES & SIGNATURE ACCESSIBLE  
MODEL (SGR048E) 2-PERSON COMBO BUTTERFLY & REVERSE FLY, CONFIGURATION A

4913-068 PROTECTED BY COPYRIGHT ©2022 CADDETAILS.COM LTD. REVISION DATE 17/05/2022 CADdetails.com

**Greenfields Outdoor Fitness**  
Promoting Wellness & Fighting Obesity One Community at a Time.

GREENFIELDS OUTDOOR FITNESS  
2617 W. WOODLAND DR.  
ANAHEIM, CA 92801  
PHONE: (888) 315-9037  
EMAIL: [info@greenfieldsfitness.com](mailto:info@greenfieldsfitness.com)  
[www.greenfieldsfitness.com](http://www.greenfieldsfitness.com)

23  
D-4.3

LEGACY SERIES & SIGNATURE ACCESSIBLE  
LEGACY SERIES; MODEL (SGR069) LEG EXTENSION

4913-026 PROTECTED BY COPYRIGHT ©2022 CADDETAILS.COM LTD. REVISION DATE 19/05/2022 CADdetails.com

**Greenfields Outdoor Fitness**  
Promoting Wellness & Fighting Obesity One Community at a Time.

GREENFIELDS OUTDOOR FITNESS  
2617 W. WOODLAND DR.  
ANAHEIM, CA 92801  
PHONE: (888) 315-9037  
EMAIL: [info@greenfieldsfitness.com](mailto:info@greenfieldsfitness.com)  
[www.greenfieldsfitness.com](http://www.greenfieldsfitness.com)

24  
D-4.3

LEGACY SERIES & SIGNATURE ACCESSIBLE  
MODEL (SGR022) 4-PERSON PENDULUM, ABS & DPS STATION

4913-006 PROTECTED BY COPYRIGHT ©2022 CADDETAILS.COM LTD. REVISION DATE 17/05/2022 CADdetails.com

**Greenfields Outdoor Fitness**  
Promoting Wellness & Fighting Obesity One Community at a Time.

GREENFIELDS OUTDOOR FITNESS  
2617 W. WOODLAND DR.  
ANAHEIM, CA 92801  
PHONE: (888) 315-9037  
EMAIL: [info@greenfieldsfitness.com](mailto:info@greenfieldsfitness.com)  
[www.greenfieldsfitness.com](http://www.greenfieldsfitness.com)

25  
D-4.3

PROFESSIONAL SERIES  
MODEL (UBX293) BENCH PRESS (ADJUSTABLE RESISTANCE)

4913-048 PROTECTED BY COPYRIGHT ©2022 CADDETAILS.COM LTD. REVISION DATE 17/05/2022 CADdetails.com

**Greenfields Outdoor Fitness**  
Promoting Wellness & Fighting Obesity One Community at a Time.

GREENFIELDS OUTDOOR FITNESS  
2617 W. WOODLAND DR.  
ANAHEIM, CA 92801  
PHONE: (888) 315-9037  
EMAIL: [info@greenfieldsfitness.com](mailto:info@greenfieldsfitness.com)  
[www.greenfieldsfitness.com](http://www.greenfieldsfitness.com)

26  
D-4.3

FUNCTIONAL FITNESS  
MODEL (SGR043) PARALLEL BARS

4913-071 PROTECTED BY COPYRIGHT ©2022 CADDETAILS.COM LTD. REVISION DATE 17/05/2022 CADdetails.com

**Greenfields Outdoor Fitness**  
Promoting Wellness & Fighting Obesity One Community at a Time.


GREENFIELDS OUTDOOR FITNESS  
2617 W. WOODLAND DR.  
ANAHEIM, CA 92801  
PHONE: (888) 315-9037  
EMAIL: [info@greenfieldsfitness.com](mailto:info@greenfieldsfitness.com)  
[www.greenfieldsfitness.com](http://www.greenfieldsfitness.com)

27  
D-4.3

PROFESSIONAL SERIES  
MODEL (UBX298) LEG EXTENSION & CURL (ADJUSTABLE RESISTANCE)

4913-049 PROTECTED BY COPYRIGHT ©2022 CADDETAILS.COM LTD. REVISION DATE 19/05/2022 CADdetails.com

| NO. | REVISIONS | DATE | BY |
|-----|-----------|------|----|
|     |           |      |    |



**STRONGROCK**  
ENGINEERING GROUP

STRONG ROCK ENGINEERING GROUP, PLLC | COMPANY LICENSE # P-2166  
305 CHURCH AT NORTH HILLS STREET, SUITE 1110 RALEIGH, NC 27609 | [INFORMATION@STRONGROCKGROUP.COM](mailto:INFORMATION@STRONGROCKGROUP.COM)

|                      |                      |                      |                      |                      |                      |
|----------------------|----------------------|----------------------|----------------------|----------------------|----------------------|
| STRONG ROCK PROJECT  | STRONG ROCK PROJECT  | STRONG ROCK PROJECT  | STRONG ROCK PROJECT  | STRONG ROCK PROJECT  | STRONG ROCK PROJECT  |
| PSP-24-03            | PSP-24-03            | PSP-24-03            | PSP-24-03            | PSP-24-03            | PSP-24-03            |
| NOT FOR CONSTRUCTION | NOT FOR CONSTRUCTION | NOT FOR CONSTRUCTION | NOT FOR CONSTRUCTION | NOT FOR CONSTRUCTION | NOT FOR CONSTRUCTION |
| SCALE                | SCALE                | SCALE                | SCALE                | SCALE                | SCALE                |
| AS SHOWN             | AS SHOWN             | AS SHOWN             | AS SHOWN             | AS SHOWN             | AS SHOWN             |
| DESIGNED BY          | DESIGNED BY          | DESIGNED BY          | DESIGNED BY          | DESIGNED BY          | DESIGNED BY          |
| JWL                  | JWL                  | JWL                  | JWL                  | JWL                  | JWL                  |
| DRAWN BY             | DRAWN BY             | DRAWN BY             | DRAWN BY             | DRAWN BY             | DRAWN BY             |
| SRG                  | SRG                  | SRG                  | SRG                  | SRG                  | SRG                  |
| CHECKED BY           | CHECKED BY           | CHECKED BY           | CHECKED BY           | CHECKED BY           | CHECKED BY           |
| JWL                  | JWL                  | JWL                  | JWL                  | JWL                  | JWL                  |

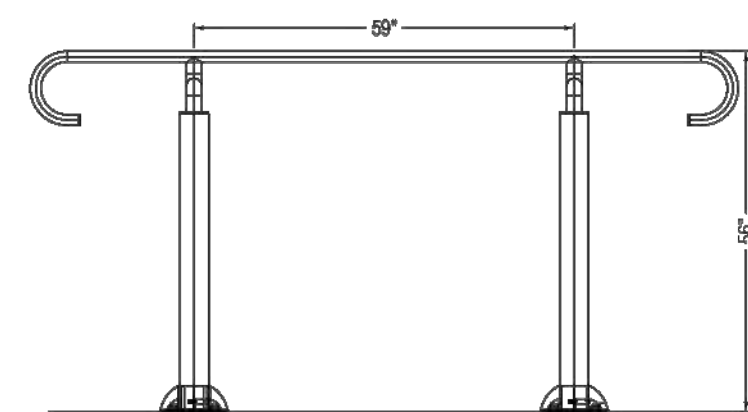
RESERVE @ MITCHELL MILL  
TOWN OF ROLESVILLE, WAKE COUNTY, NORTH CAROLINA  
CONSTRUCTION PLANS  
AMENITIES DETAILS

DRAWING SHEET  
**D-4.3**

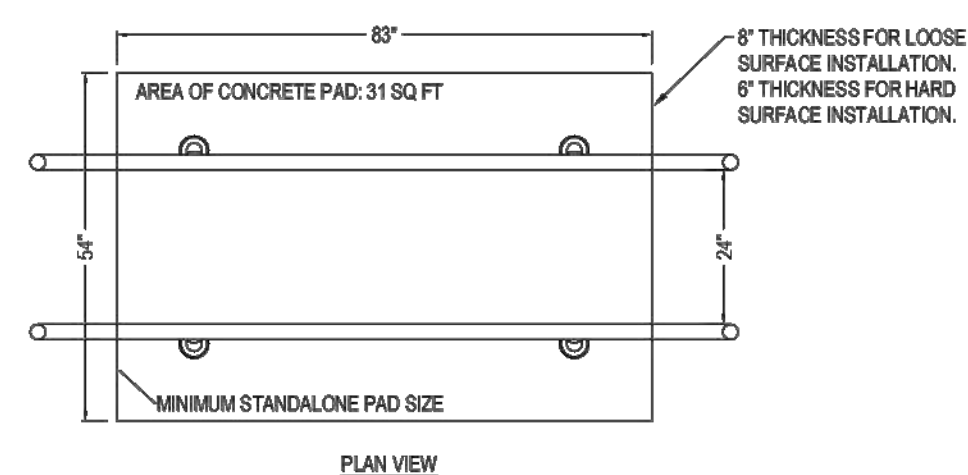




GREENFIELDS OUTDOOR FITNESS  
2617 W. WOODLAND DR.  
ANAHEIM, CA 92801  
PHONE: (888) 315-9037  
EMAIL: info@greenfieldsfitness.com  
www.greenfieldsfitness.com



SIDE ELEVATION



PLAN VIEW

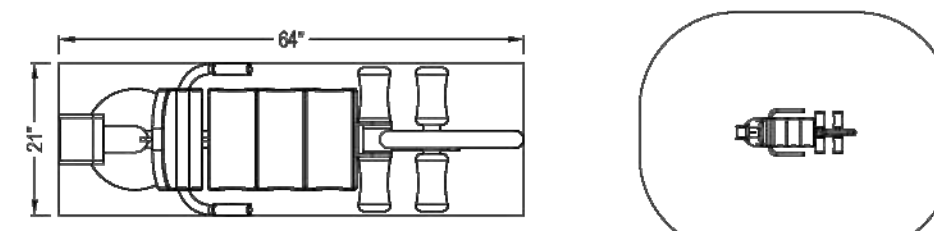
- NOTES:**
1. INSTALLATION TO BE COMPLETED IN ACCORDANCE WITH MANUFACTURER'S SPECIFICATIONS.
  2. DO NOT SCALE DRAWINGS.
  3. THIS DRAWING IS INTENDED FOR USE BY ARCHITECTS, ENGINEERS, CONTRACTORS, CONSULTANTS AND DESIGN PROFESSIONALS FOR PLANNING PURPOSES ONLY. THIS DRAWING MAY NOT BE USED FOR CONSTRUCTION.
  4. ALL INFORMATION CONTAINED HEREIN WAS CURRENT AT THE TIME OF DEVELOPMENT BUT MUST BE REVIEWED AND APPROVED BY THE PRODUCT MANUFACTURER TO BE CONSIDERED ACCURATE.
  5. CONTRACTOR'S NOTE: FOR PRODUCT AND COMPANY INFORMATION VISIT [www.CADdetails.com/info](http://www.CADdetails.com/info) AND ENTER REFERENCE NUMBER 4913-071.

**28**  
D-4.4 **FUNCTIONAL FITNESS**  
MODEL (SGR043) PARALLEL BARS

4913-071 REVISION DATE: 11/05/2022  
PROTECTED BY COPYRIGHT ©2022 CADDETAILS.COM LTD. CADdetails.com

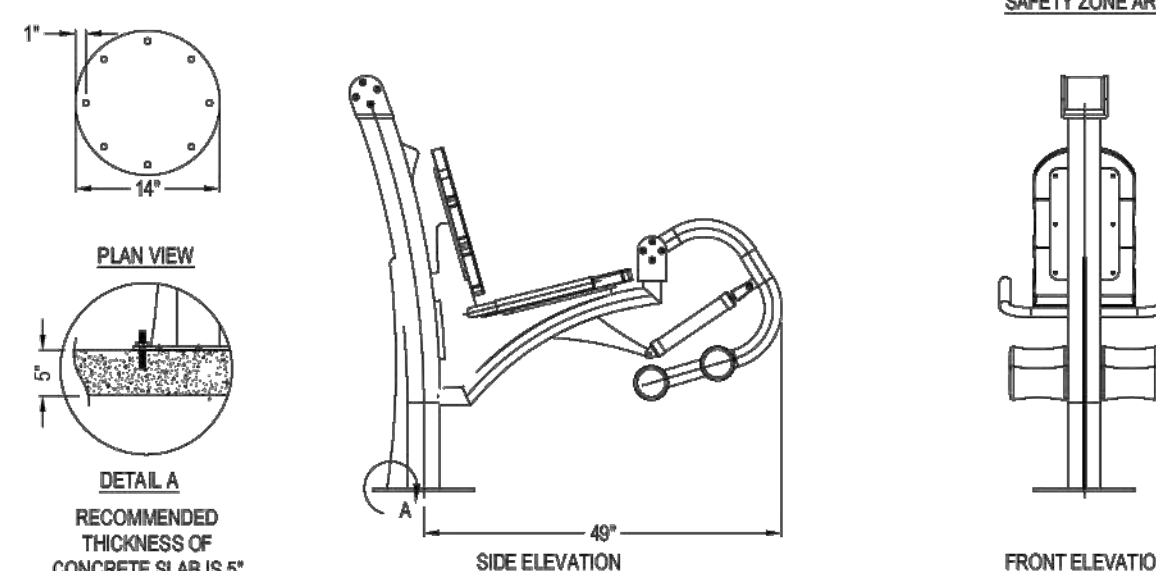


GREENFIELDS OUTDOOR FITNESS  
2617 W. WOODLAND DR.  
ANAHEIM, CA 92801  
PHONE: (888) 315-9037  
EMAIL: info@greenfieldsfitness.com  
www.greenfieldsfitness.com



PLAN VIEW

TOP VIEW LINE SAFETY ZONE AREA



SIDE ELEVATION

FRONT ELEVATION

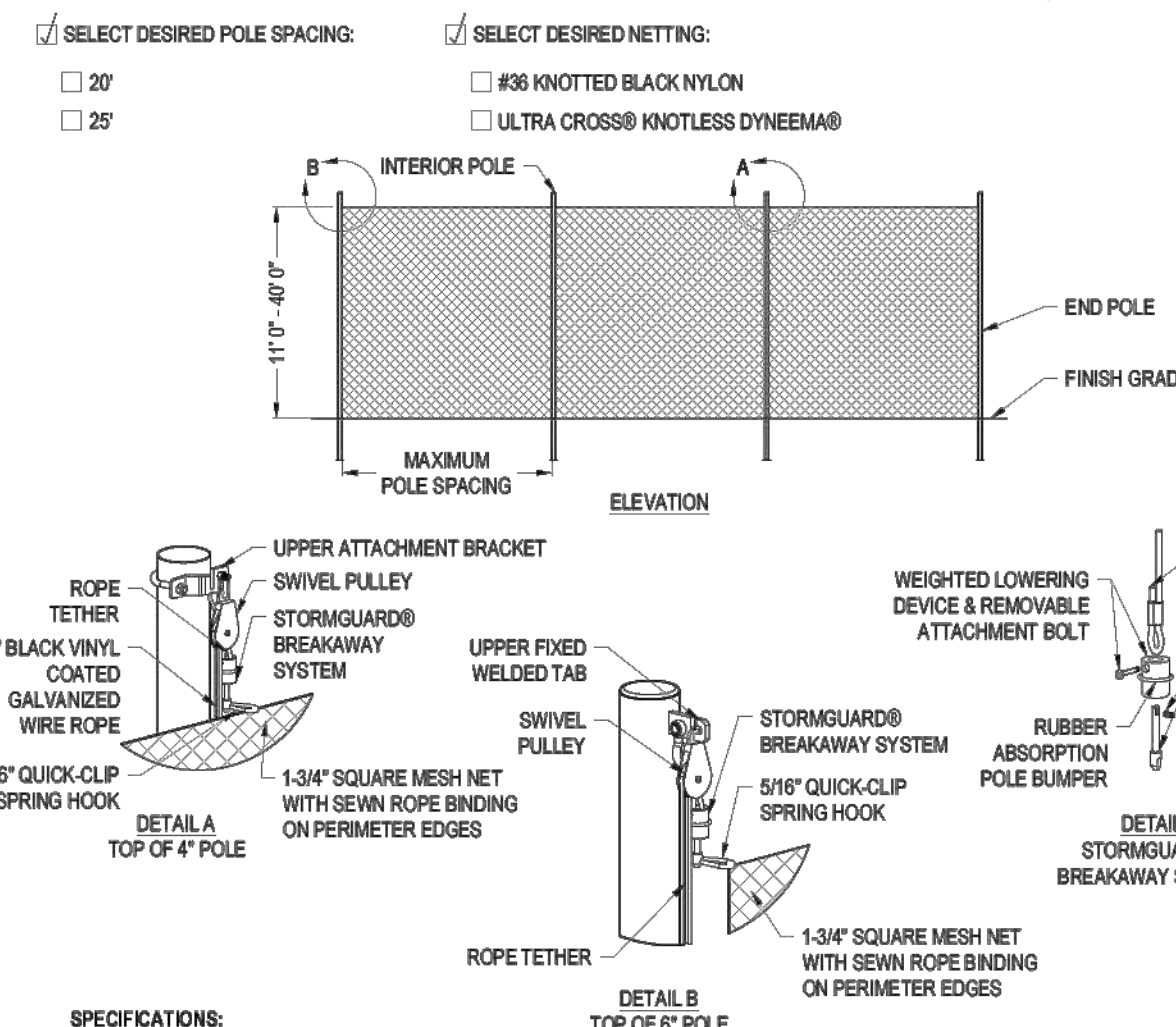
- NOTES:**
1. INSTALLATION TO BE COMPLETED IN ACCORDANCE WITH MANUFACTURER'S SPECIFICATIONS.
  2. DO NOT SCALE DRAWING.
  3. THIS DRAWING IS INTENDED FOR USE BY ARCHITECTS, ENGINEERS, CONTRACTORS, CONSULTANTS AND DESIGN PROFESSIONALS FOR PLANNING PURPOSES ONLY. THIS DRAWING MAY NOT BE USED FOR CONSTRUCTION.
  4. ALL INFORMATION CONTAINED HEREIN WAS CURRENT AT THE TIME OF DEVELOPMENT BUT MUST BE REVIEWED AND APPROVED BY THE PRODUCT MANUFACTURER TO BE CONSIDERED ACCURATE.
  5. CONTRACTOR'S NOTE: FOR PRODUCT AND COMPANY INFORMATION VISIT [www.CADdetails.com/info](http://www.CADdetails.com/info) AND ENTER REFERENCE NUMBER 4913-049.

**29**  
D-4.4 **PROFESSIONAL SERIES**  
MODEL (UBC298) LEG EXTENSION & CURL (ADJUSTABLE RESISTANCE)

4913-049 REVISION DATE: 10/05/2022  
PROTECTED BY COPYRIGHT ©2022 CADDETAILS.COM LTD. CADdetails.com



SPORTSFIELD SPECIALTIES INC  
41155 STATE HIGHWAY 10  
DELI, NY 13753  
TOLL FREE: 1-888-975-3343  
PHONE: (607) 746-8911  
FAX: (607) 746-8481  
www.sportsfield.com

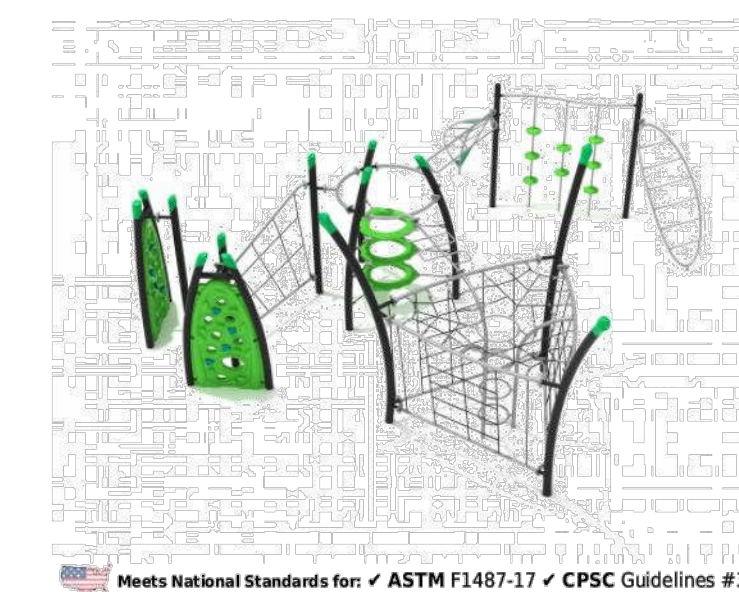


ELEVATION

- SELECT DESIRED POLE SPACING:**
- 20'
  - 25'
- SELECT DESIRED NETTING:**
- #96 KNOTTED BLACK NYLON
  - ULTRA CROSS® KNOTLESS DYWIDAG®
- NOTES:**
1. INSTALLATION TO BE COMPLETED IN ACCORDANCE WITH MANUFACTURER'S SPECIFICATIONS.
  2. DO NOT SCALE DRAWING.
  3. THIS DRAWING IS INTENDED FOR USE BY ARCHITECTS, ENGINEERS, CONTRACTORS, CONSULTANTS AND DESIGN PROFESSIONALS FOR PLANNING PURPOSES ONLY. THIS DRAWING MAY NOT BE USED FOR CONSTRUCTION.
  4. ALL INFORMATION CONTAINED HEREIN WAS CURRENT AT THE TIME OF DEVELOPMENT BUT MUST BE REVIEWED AND APPROVED BY THE PRODUCT MANUFACTURER TO BE CONSIDERED ACCURATE.
  5. CONTRACTOR'S NOTE: FOR PRODUCT AND COMPANY INFORMATION VISIT [www.CADdetails.com/info](http://www.CADdetails.com/info) AND ENTER REFERENCE NUMBER 5455-023.

**30**  
D-4.4 **NETTING SYSTEMS**  
MULTI-SPORT NETTING-STORMGUARD BREAKAWAY BALL SAFETY SYSTEM NETTING

5455-023 REVISION DATE: 01/03/2022  
PROTECTED BY COPYRIGHT ©2022 CADDETAILS.COM LTD. CADdetails.com



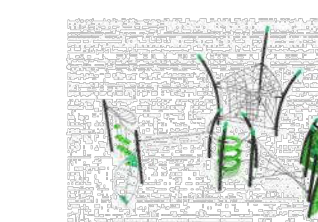
Twin Falls

Meets National Standards for: ASTM F1487-17 CPSC Guidelines #325

**Product Description**  
Twin Falls is the ultimate climbing playground structure designed for endless hours of fun and adventure! With various climbing elements including net climbers, ladders, slides, rock wall panels, and floating barrels, children can explore and conquer their fears while developing their physical skills. Twin Falls is designed with safety and durability in mind, constructed with high-quality materials that are built to last. The structure's engaging design, vibrant colors, and unique features like the floating barrels will capture the imagination of children of all ages, encouraging them to spend more time outside and engage in physical activity. Twin Falls is the perfect addition to any outdoor play area, like parks, schools, or community centers. It offers a challenging and exciting way for kids to develop their physical skills and build their confidence in a safe and supervised environment. Give your children the opportunity to discover the joys of outdoor play with the exciting and dynamic Twin Falls playground structure.

**Product Specifications**  
Price: \$24,456.00  
Model Number: PGR031  
Age Range: 5-12 years  
Child Capacity: 28-36  
Fall Height: 96"  
Post Diameter: 4.5-inch  
Product Type: Get Physical  
Safety Zone: 40' 3" x 38' 9"

ADA Compliant  
Elevated 10 components  
Ground Level 0 components



**31**  
D-4.4

www.eliteplayequipment.com

919-201-7471 | Nancy Bascietto

Monterey



Meets National Standards for: ASTM F1487-17 CPSC Guidelines #325

**Product Description**  
The Monterey play system is an awesome land of fun with excitement around every corner. It has a series of four-foot tall deck platforms which spill into an arched Sea Creature Climber with adorable ocean shapes, and an exciting Wave Slide. This way, kids will have quick routes to get up or down from that side of the structure. The sides of the other four-foot platforms are lined with fun activities, including a Ship's Wheel, Gear Panel, and Vertical PE Rock Climbing Wall. There is also a place where the deck diverges and leads up to a 66-inch platform. Here, they will find a humongous Spiral Slide that spins children around a full 360 degrees as they fall towards the ground. This slide is sure to be the focal point of playgrounds everywhere. There is even an extension on the ground level with a Drum Panel and Car Panel.

**Product Specifications**  
Price: \$19,890.00  
Model Number: PKP158  
Age Range: 2-12 years  
Child Capacity: 27-32  
Fall Height: 66"  
Post Diameter: 3.5-inch  
Product Type: Spark  
Safety Zone: 25' x 29' 7"

ADA Compliant  
Elevated 6 components  
Ground Level 2 components



**32**  
D-4.4

www.eliteplayequipment.com

919-201-7471 | Nancy Bascietto

DGA MACH 2™ PERMANENT DISC GOLF BASKET SPECIFICATION SHEET

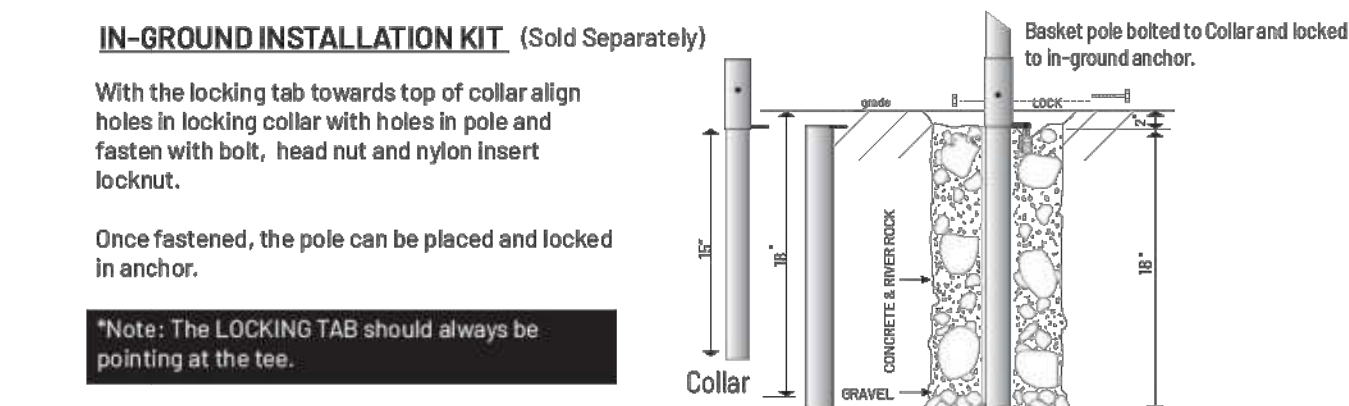
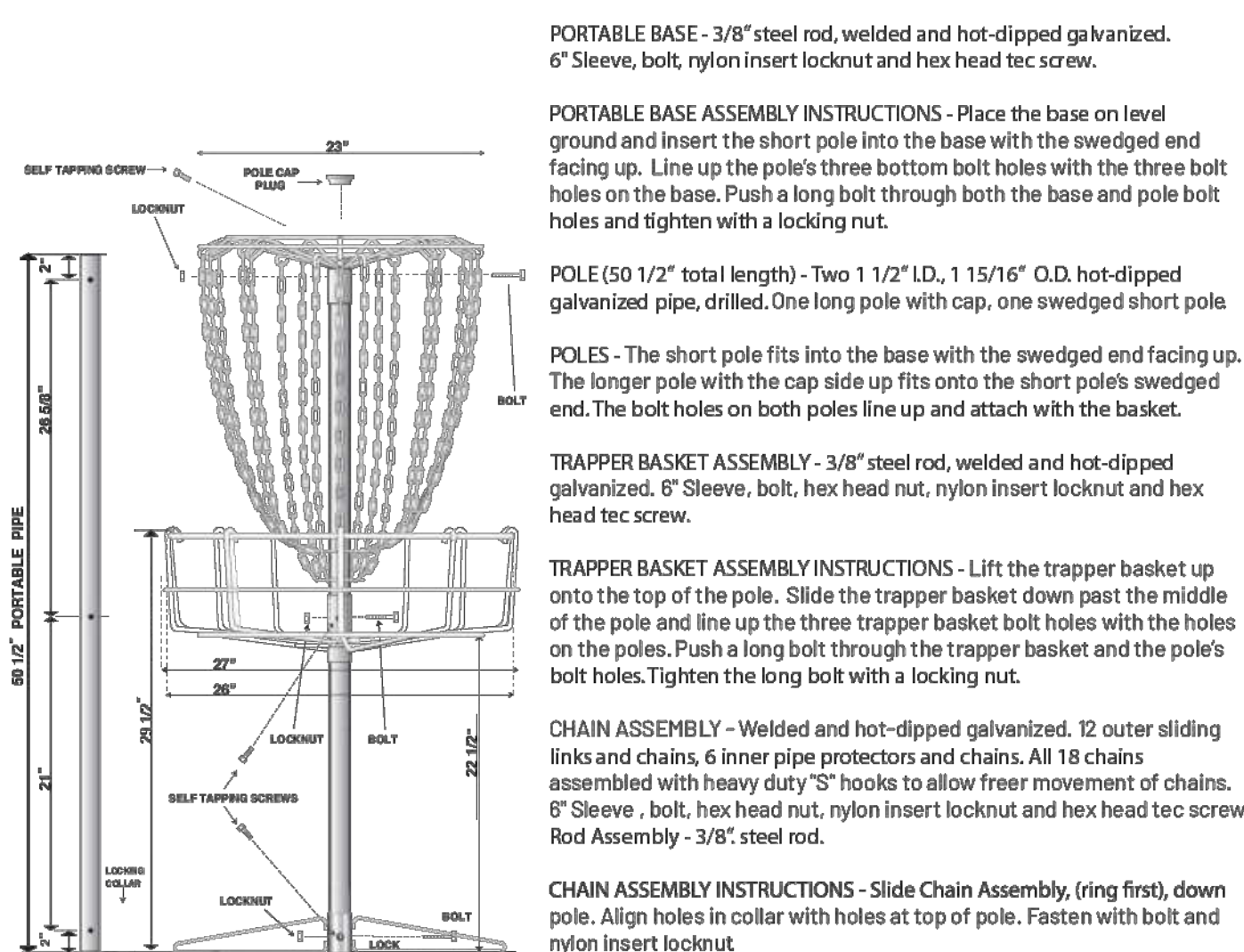
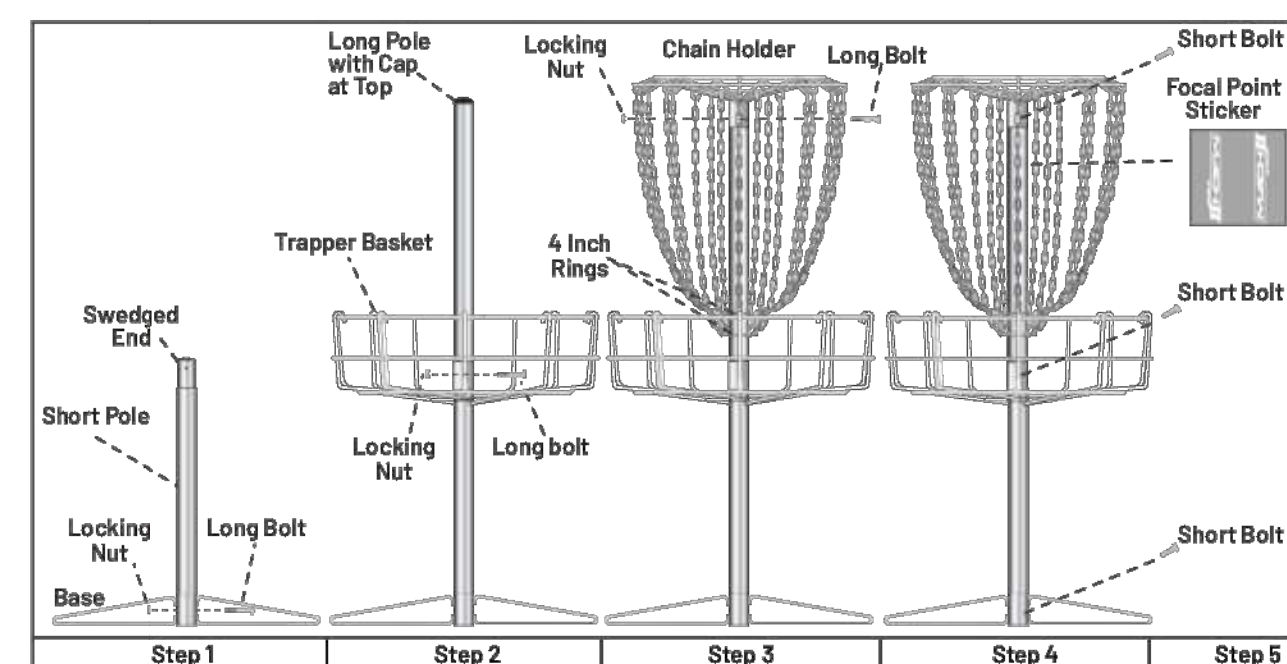
The Mach II Permanent Disc Pole Hole disc golf basket is an excellent portable target for home, schools, colleges or any recreational setting. With the inground installation kit the Mach II is also perfect for entry level disc golf courses.



DGA MACH 2™ PERMANENT DISC GOLF BASKET ASSEMBLY INSTRUCTIONS

Box includes: 1 base, 1 trapper basket, 1 chain holder, 1 long pole with cap, 1 swaged short pole, 3 long bolts (11mm), 3 locking nuts (11mm), 3 short bolts (10mm) and 1 focal point sticker. You will need 10mm and 11mm wrenches or ratchets to tighten the bolts.

- 1) Remove all parts from inside the box. Place the base on level ground and insert the short pole into the base with the swaged end facing up. Line up the poles three bottom bolt holes with the three bolt holes on the base. Push a long bolt through both the base and pole bolt holes and tighten with a locking nut.
- 2) Place the longer pole with the cap side up onto the short pole's swaged end and line up the three bolt holes on both poles. Lift the trapper basket up onto the top of the pole. Slide the trapper basket down past the middle of the pole and line up the three trapper basket bolt holes with the holes on the poles. Push a long bolt through the trapper basket and the pole's bolt holes. Tighten the long bolt with a locking nut.
- 3) Lift the chain holder up onto the top of the pole by first feeding the two 4 inch rings that connect to the bottom of the chain strands. Line up the three bolt holes on the chain holder and the poles top three bolt holes and push a long bolt through the chain holder and pole bolt holes. Tighten the long bolt with a locking nut.
- 4) The base, trapper basket and chain holder each have one remaining hole for the 10mm short bolts. In each of the remaining holes insert and tighten a short bolt to prevent the base, trapper basket and chain holder from wobbling on the pole.
- 5) Attach the included focal point sticker so that the top of the sticker is about five inches from the top of the pole. Start with lining up one end of the sticker so it is straight up and down in line with the pole and slowly wrap the focal point sticker around the pole. The Mach 2 logo should be facing side away from the pole.



**33**  
D-4.4

DGA | The Founding Company of Disc Golf  
DiscGolf.com 831-722-8037



**33.1**  
D-4.4

DGA | The Founding Company of Disc Golf  
DiscGolf.com 831-722-8037

|     |           |      |    |
|-----|-----------|------|----|
| NO. | REVISIONS | DATE | BY |
|     |           |      |    |
|     |           |      |    |
|     |           |      |    |
|     |           |      |    |



**STRONGROCK**  
ENGINEERING GROUP  
STRONG ROCK ENGINEERING GROUP, PLLC | COMPANY LICENSE # P-2166  
1110 RALEIGH, NC 27609 | INFORMATION@STRONGROCKGROUP.COM  
305 CHURCH AT NORTH HILLS STREET

|                               |                      |                |                 |              |                |
|-------------------------------|----------------------|----------------|-----------------|--------------|----------------|
| STRONG ROCK PROJECT PSP-24-03 | NOT FOR CONSTRUCTION | SCALE AS SHOWN | DESIGNED BY JWL | DRAWN BY SRG | CHECKED BY JWL |
|-------------------------------|----------------------|----------------|-----------------|--------------|----------------|

RESERVE @ MITCHELL MILL  
TOWN OF ROLESVILLE, WAKE COUNTY, NORTH CAROLINA  
CONSTRUCTION PLANS  
AMENITIES DETAILS

DRAWING SHEET  
D-4.4