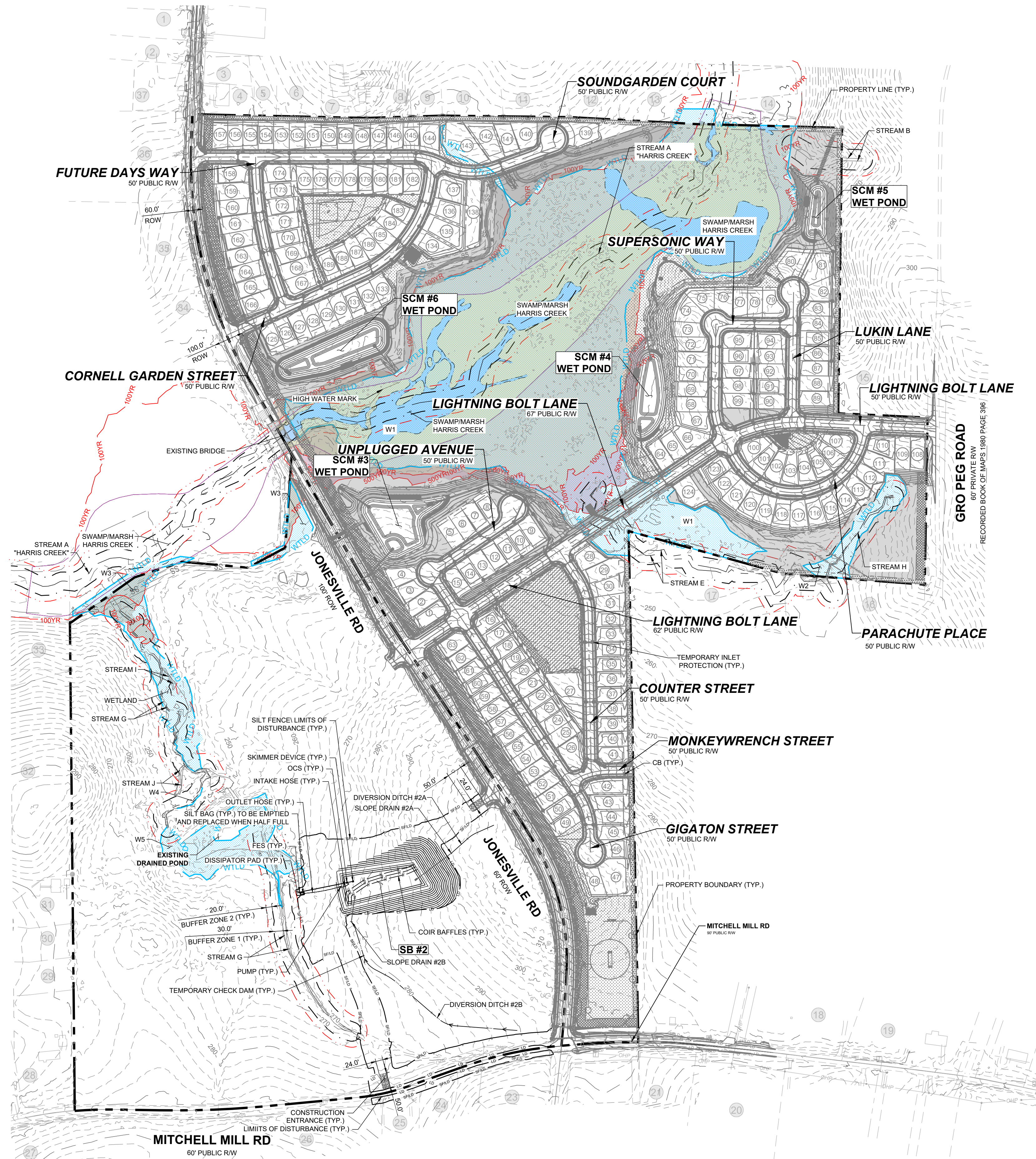






ADJOINER INFORMATION			
1	CHARLES E. FERRELL AND WIFE GRETTE LOUISE FERRELL PIN: 1757481951 DB 1813 PG 421 ZONING: R-30 (WC) USE: SF	20	CECIL L. GOODNIGHT AND WIFE JUDY J. GOODNIGHT PIN: 1757650296 DB 5344 PG 819 ZONING: R-30 (WC) USE: SF
2	ABRAHAM T. BURNHAM AND KYLA L. BURNHAM PIN: 1757481832 DB 19140 PG 734 ZONING: R-30 (WC) USE: SF	21	CECIL L. GOODNIGHT AND WIFE JUDY J. GOODNIGHT PIN: 1757641415 DB 5344 PG 819 ZONING: R-30 (WC) USE: VA
3	JOE L. GREEN PIN: 1757483799 DB 15-E PG 2691 ZONING: R-30 (WC) USE: SF	22	CHRISTOPHER GHOLSON AND WIFE KELLY GAITHER GHOLSON PIN: 1757555361 DB 17855 PG 457 LOT 4 - BM 2018 PG 1333 ZONING: R-30 (WC) USE: SF
4	CHARLES ALFONSA JONES AND WIFE ALLIE V. JONES PIN: 1757484609 DB 2305 PG 673 ZONING: R-30 (WC) USE: SF	23	ABAHOR ELIAS AND SPOUSE SUSAN ELIAS PIN: 1757553215 DB 17229 PG 2989 LOT 3 - BM 2018 PG 1333 ZONING: R-30 (WC) USE: SF
5	BENJAMIN FERRELL PIN: 1757485713 DB 1897 PG 465 ZONING: R-30 (WC) USE: SF	24	TODD KENDALL HONEYCUTT PIN: 1757551202 DB 13474 PG 1974 LOT 2 - BM 2018 PG 1333 ZONING: R-30 (WC) USE: SF
6	ALESIA FERRELL & ARRON WALKER PIN: 1757486733 DB 6374 PG 89 BM 1996 PG 00524 ZONING: R-30 (WC) USE: SF	25	CURTIS L. HONEYCUTT AND WIFE TODD KENDALL PIN: 1757540996 DB 19289 PG 2474 LOT 1 - BM 2018 PG 1333 ZONING: R-30 (WC) USE: SF
7	CHRIST HOLINESS CHURCH #1 PIN: 1757487783 DB 2928 PG 328 ZONING: R-30 (WC) USE: CH	26	PHETIS JONES BRADSHER PIN: 1757349473 DB 15208 PG 2320 BM 2013 PG 868 ZONING: R-30 (WC) USE: FO
8	CHRIST HOLINESS CHURCH #1 PIN: 1757489733 DB 4321 PG 786 ZONING: R-30 (WC) USE: VA	27	PHETIS JONES BRADSHER PIN: 1757349473 DB 15208 PG 2320 ZONING: R-30 (WC) USE: FO
9	CHRIST HOLINESS CHURCH #1 PIN: 1757580764 DB 8467 PG 430 ZONING: R-30 (WC) USE: VA	28	PERR Y. ELWOOD RYAN PIN: 1757580764 DB 19292 PG 2780 ZONING: R-30 (WC) USE: MO
10	ALICIA BROWN & CARL T. JONES PIN: 1757582714 DB 10128 PG 153 ZONING: R-30 (WC) USE: SF	29	TOUTLOFF, KENNETH S. TOUTLOFF, BILLIE ANNE PIN: 1757357764 DB 9236 PG 2229 LOT 3 - BM 1990 PG 956 ZONING: R-30 (WC) USE: SF
11	RS RENTAL II LLC PIN: 1757584724 DB 18703 PG 2414 BM 1991 PG 958 ZONING: R-30 (WC) USE: SF	30	BERNARD MILLER PIN: 1757357865 DB 15416 PG 1651 LOT 4 - BM 1990 PG 958 ZONING: R-30 (WC) USE: SF
12	KAREN E. BASS PIN: 1757585704 DB 12560 PG 1626 BM 1984 PG 943 ZONING: R-30 (WC) USE: SF	31	MARCIE L. HOLDEN PIN: 1757358908 DB 15539 PG 1003 LOT 5 - BM 1990 PG 956 ZONING: R-30 (WC) USE: SF
13	JAMES K. WILLIAMS PIN: 1757585874 DB 16794 PG 1013 BM 1989 PG 01474 ZONING: R-30 (WC) USE: VA	32	MEGAN KULAWIAK PIN: 1757357387 DB 16226 PG 1133 LOT 6 BM 1989 PG 00387 ZONING: R-30 (WC) USE: VA
14	GRO PEG PROPERTIES LLC PIN: 1757684897 DB 18359 PG 1707 LOT 5 - BM 1980 PG 00396 ZONING: R-30 (WC) USE: VA	33	KENNETH INVESTMENT LLC PIN: 1757368816 DB 19248 PG 1884 ZONING: R-30 (WC) USE: VA
15	SCOTT & THERESA CARLE PIN: 1757678786 DB 14863 PG 2493 LOT 4A - BM 1980 PG 00396 ZONING: R-30 (WC) USE: VA	34	KENNETH INVESTMENT LLC PIN: 1757471559 DB 19248 PG 1884 LOT 4 - BM 2007 PG 01224 ZONING: R-30 (WC) USE: VA
16	GRO PEG PROPERTIES PIN: 1757664956 DB 19081 PG 2786 LOT 2A - BM 1982 PG 00581 ZONING: R-30 (WC) USE: VA	35	HENRY ALSTON PIN: 1757481376 DB 19248 PG 984 BM 1982 PG 721 ZONING: R-30 (WC) USE: SF
17	MT. CALVARY HOLINESS CHURCH OF WAKE CO. INC PIN: 1757660324 DB 10124 PG 2778 LOT 1 - BM 2002 PG 991 ZONING: R-30 (WC) USE: VA	36	UNIVERSAL CHURCH OF PRAYER PIN: 1757388408 DB 19559 PG 1723 LOT 1 - BM 2002 PG 00667 ZONING: R-30 (WC) USE: CH
18	G. ARCHIE UNDERHILL, JR. AND WIFE, TERESSA C. UNDERHILL PIN: 1757663765 DB 8443 PG 2129 BM 1999 PG 1357 ZONING: R-30 (WC) USE: SF	37	ROZELIA J. HARTSFIELD HEIRS PIN: 1757481740 DB 10-E PG 1220 ZONING: R-30 (WC) USE: VA
19	GENADIUS MAC FREDDY AND WIFE, MATTIE F. FREDDY PIN: 1757656586 DB 1882 PG 342 ZONING: R-30 (WC) USE: SF		



**LEGEND:**

---	EXISTING ADJOINER PROPERTY LINE
---	EXISTING EDGE OF PAVEMENT
---	EX. MAJOR CONTOURS
---	EX. MINOR CONTOURS
---	SILT FENCE/LIMITS OF DISTURBANCE
---	LIMITS OF DISTURBANCE
---	TREE PROTECTION LINE
---	TEMPORARY DITCH
---	BAFFLES
---	TEMPORARY SLOPE DRAIN
---	TEMPORARY SKIMMER
---	SILT FENCE OUTLET
---	CHECK DAM
---	DISSIPATOR PAD
---	CONSTRUCTION ENTRANCE
---	EXISTING WETLAND

1	CONSTRUCTION INFRASTRUCTURE DRAWINGS CDD-24-04	NO.	DATE
2	TOWN OF ROLESVILLE CDD 19-24-04		

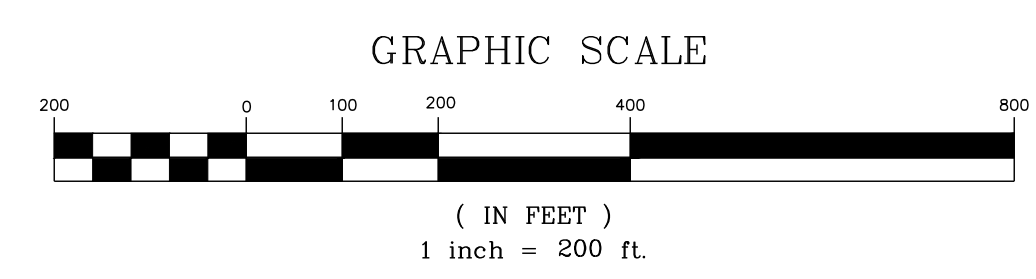
**STRONGROCK**  
ENGINEERING GROUP

STRONG ROCK ENGINEERING GROUP, PLLC | COMPANY LICENSE # P-2166  
305 CHURCH AT NORTH HILLS STREET, SUITE 1110 RALEIGH, NC 27609 | INFORMATION@STRONGROCKGROUP.COM

STRONG ROCK PROJECT	PSP-24-03
NOT FOR CONSTRUCTION	
SCALE	AS SHOWN
DESIGNED BY	JWL
DRAWN BY	SRG
CHECKED BY	JWL

RESERVE @ MITCHELL MILL  
TOWN OF ROLESVILLE, WAKE COUNTY, NORTH CAROLINA  
CONSTRUCTION PLANS  
EROSION CONTROL PLAN  
OVERALL PHASE 4 - STAGE 1

**NOTE:**  
EROSION CONTROL NOTES: SEE SHEET C-10.0



THIS PLANSET AND ANY ASSOCIATED DOCUMENTS ARE PRELIMINARY AND NOT AUTHORIZED FOR CONSTRUCTION UNTIL SIGNED, DATED, AND OFFICIALLY RELEASED FOR CONSTRUCTION BY THE ENGINEER OF RECORD.



ADJOINER INFORMATION			
1	CHARLES E. FERRELL AND WIFE GRETTE LOUISE FERRELL PIN: 1757481951 DB 1813 PG 421 ZONING: R-30 (WC) USE: SF	20	CECIL L. GOODNIGHT AND WIFE JUDY J. GOODNIGHT PIN: 1757650296 DB 5344 PG 819 ZONING: R-30 (WC) USE: SF
2	ABRAHAM T. BURNHAM AND KYLA L. BURNHAM PIN: 1757481832 DB 19140 PG 734 ZONING: R-30 (WC) USE: SF	21	CECIL L. GOODNIGHT AND WIFE JUDY J. GOODNIGHT PIN: 1757641415 DB 5344 PG 819 ZONING: R-30 (WC) USE: VA
3	JOE L. GREEN PIN: 1757483799 DB 15-E PG 2691 ZONING: R-30 (WC) USE: SF	22	CHRISTOPHER GHOLSON AND WIFE KELLY GAITHER GHOLSON PIN: 1757555361 DB 17855 PG 457 LOT 4 - BM 2018 PG 1333 ZONING: R-30 (WC) USE: SF
4	CHARLES ALFONSA JONES AND WIFE ALLIE V. JONES PIN: 1757484609 DB 2305 PG 673 ZONING: R-30 (WC) USE: SF	23	ABAHOR ELIAS AND SPOUSE SUSAN ELIAS PIN: 1757553215 DB 17220 PG 2989 LOT 3 - BM 2018 PG 1333 ZONING: R-30 (WC) USE: SF
5	BENJAMIN FERRELL PIN: 1757485713 DB 1897 PG 465 ZONING: R-30 (WC) USE: SF	24	TODD KENDALL HONEYCUTT PIN: 1757551202 DB 13474 PG 1974 LOT 2 - BM 2018 PG 1333 ZONING: R-30 (WC) USE: SF
6	ALESIA FERRELL & ARRON WALKER PIN: 1757486733 DB 6374 PG 89 BM 1996 PG 00524 ZONING: R-30 (WC) USE: SF	25	CURTIS L. HONEYCUTT AND WIFE TODD KENDALL PIN: 1757540996 DB 15289 PG 2474 LOT 1 - BM 2018 PG 1333 ZONING: R-30 (WC) USE: SF
7	CHRIST HOLINESS CHURCH #1 PIN: 1757487783 DB 2928 PG 328 ZONING: R-30 (WC) USE: CH	26	PHETIS JONES BRADSHER PIN: 1757349473 DB 15208 PG 2320 BM 2013 PG 868 ZONING: R-30 (WC) USE: FO
8	CHRIST HOLINESS CHURCH #1 PIN: 1757489733 DB 4321 PG 786 ZONING: R-30 (WC) USE: VA	27	PHETIS JONES BRADSHER PIN: 1757349473 DB 15208 PG 2320 ZONING: R-30 (WC) USE: FO
9	CHRIST HOLINESS CHURCH #1 PIN: 1757580764 DB 8467 PG 430 ZONING: R-30 (WC) USE: VA	28	PERR Y. ELWOOD RYAN PIN: 1757358764 DB 19292 PG 2780 ZONING: R-30 (WC) USE: MO
10	ALICIA BROWN & CARL T. JONES PIN: 1757582714 DB 10128 PG 153 ZONING: R-30 (WC) USE: SF	29	TOUTLOFF, KENNETH S. TOUTLOFF, BILLIE ANNE PIN: 1757357764 DB 9236 PG 2229 LOT 3 - BM 1990 PG 956 ZONING: R-30 (WC) USE: SF
11	RS RENTAL II LLC PIN: 1757584724 DB 18703 PG 2414 BM 1981 PG 958 ZONING: R-30 (WC) USE: SF	30	BERNARD MILLER PIN: 1757357865 DB 15416 PG 1651 LOT 4 - BM 1990 PG 958 ZONING: R-30 (WC) USE: SF
12	KAREN E. BASS PIN: 1757585704 DB 12560 PG 1626 BM 1984 PG 943 ZONING: R-30 (WC) USE: SF	31	MARCIE L. HOLDEN PIN: 1757358908 DB 15539 PG 1003 LOT 5 - BM 1990 PG 956 ZONING: R-30 (WC) USE: SF
13	JAMES K. WILLIAMS PIN: 1757585784 DB 16784 PG 1013 BM 1989 PG 01474 ZONING: R-30 (WC) USE: VA	32	MEGAN KULAWIAK PIN: 1757357387 DB 16226 PG 1133 LOT 6 BM 1989 PG 00387 ZONING: R-30 (WC) USE: VA
14	GRO PEG PROPERTIES LLC PIN: 1757684897 DB 18359 PG 1707 LOT 5 - BM 1980 PG 00396 ZONING: R-30 (WC) USE: VA	33	KENNETH INVESTMENT LLC PIN: 1757368816 DB 19248 PG 1884 ZONING: R-30 (WC) USE: VA
15	SCOTT & THERESA CARLE PIN: 1757678786 DB 14863 PG 2493 LOT 4A - BM 1980 PG 00396 ZONING: R-30 (WC) USE: VA	34	KENNETH INVESTMENT LLC PIN: 1757471559 DB 19248 PG 1884 LOT - BM 2007 PG 01224 ZONING: R-30 (WC) USE: VA
16	GRO PEG PROPERTIES PIN: 1757664956 DB 19081 PG 2786 LOT 2A - BM 1982 PG 00581 ZONING: R-30 (WC) USE: VA	35	HENRY ALSTON PIN: 1757481376 DB 19248 PG 984 BM 1982 PG 721 ZONING: R-30 (WC) USE: SF
17	MT. CALVARY HOLINESS CHURCH OF WAKE CO. INC PIN: 1757660324 DB 10124 PG 2778 LOT 1 - BM 2002 PG 991 ZONING: R-30 (WC) USE: VA	36	UNIVERSAL CHURCH OF PRAYER PIN: 1757388408 DB 19559 PG 1723 LOT - BM 2002 PG 00867 ZONING: R-30 (WC) USE: CH
18	G. ARCHIE UNDERHILL, JR. AND WIFE, TERESSA C. UNDERHILL PIN: 1757633765 DB 8443 PG 0129 BM 1999 PG 1357 ZONING: R-30 (WC) USE: SF	37	ROZELIA J. HARTSFIELD HEIRS UNDERHILL PIN: 1757481740 DB 10-E PG 1220 ZONING: R-30 (WC) USE: VA
19	GENADIUS MAC FREDDY AND WIFE, MATTIE F. FREDDY PIN: 1757656586 DB 1882 PG 342 ZONING: R-30 (WC) USE: SF		



**LEGEND:**

---	EXISTING ADJOINER PROPERTY LINE
---	EXISTING EDGE OF PAVEMENT
---	EX. MAJOR CONTOURS
---	EX. MINOR CONTOURS
---	PROP. MAJOR CONTOURS
---	PROP. MINOR CONTOURS
---	STANDARD CURB & GUTTER
---	PROPOSED STORM DRAIN LINE
---	PROPOSED LOT LINE
---	SILT FENCE/ LIMITS OF DISTURBANCE
---	LIMITS OF DISTURBANCE
---	SANITARY SEWER LINE
---	SANITARY MANHOLE
---	INLET PROTECTION
---	TEMPORARY SKIMMER
---	SILT FENCE OUTLET
---	DISSIPATOR PAD
---	WTLD
---	EXISTING WETLAND

1	CONSTRUCTION INFRASTRUCTURE DRAWINGS CDD-24-04	BY
2	TOWN OF ROLESVILLE CDD 19-24-04	DATE
		REVISIONS
No.		

**STRONGROCK**  
ENGINEERING GROUP

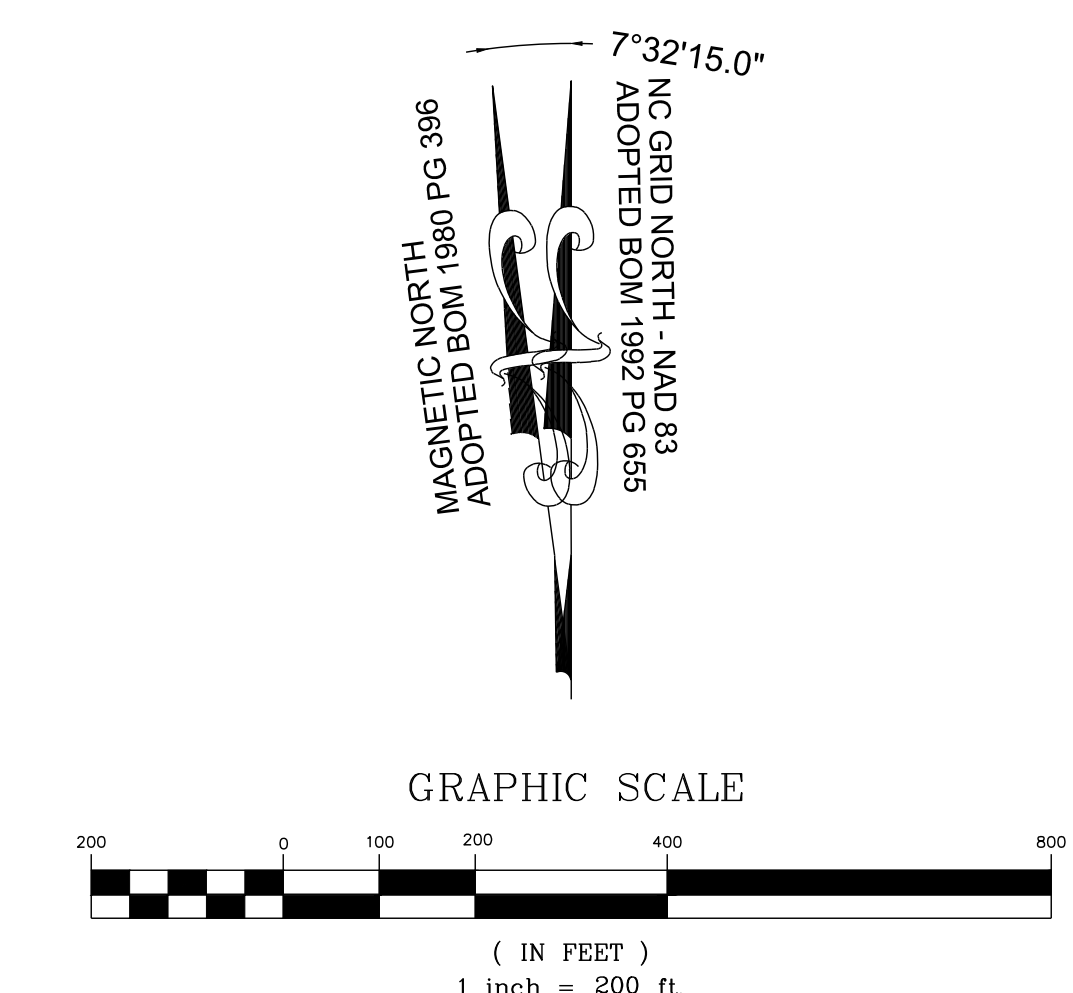
STRONG ROCK ENGINEERING GROUP, PLLC | COMPANY LICENSE # P-2166  
305 CHURCH AT NORTH HILLS STREET, SUITE 1110 RALEIGH, NC 27609 | INFORMATION@STRONGROCKGROUP.COM

PROFESSIONAL SEAL: JUSTA W. L. AMBERY, ENGINEER, NO. 036225

STRONG ROCK PROJECT	NOT FOR CONSTRUCTION	SCALE	DESIGNED BY	DRAWN BY	CHECKED BY
PSP-24-03		AS SHOWN	JWL	SRG	JWL

RESERVE @ MITCHELL MILL  
TOWN OF ROLESVILLE, WAKE COUNTY, NORTH CAROLINA  
CONSTRUCTION PLANS  
EROSION CONTROL PLAN OVERALL  
PHASE 4 - STAGE 2 & 3

**NOTE:**  
EROSION CONTROL NOTES: SEE SHEET C-10.0



THIS PLANSET AND ANY ASSOCIATED DOCUMENTS ARE PRELIMINARY AND NOT AUTHORIZED FOR CONSTRUCTION UNTIL SIGNED, DATED, AND OFFICIALLY RELEASED FOR CONSTRUCTION BY THE ENGINEER OF RECORD.



ADJOINER INFORMATION			
1	CHARLES E. FERRELL AND WIFE GRETTE LOUISE FERRELL PIN: 1757481951 DB 1813 PG 421 ZONING: R-30 (WC) USE: SF	20	CECIL L. GOODNIGHT AND WIFE JUDY J. GOODNIGHT PIN: 1757650296 DB 5344 PG 819 ZONING: R-30 (WC) USE: SF
2	ABRAHAM T. BURNHAM AND KYLA L. BURNHAM PIN: 1757481832 DB 19140 PG 734 ZONING: R-30 (WC) USE: SF	21	CECIL L. GOODNIGHT AND WIFE JUDY J. GOODNIGHT PIN: 1757641415 DB 5344 PG 819 ZONING: R-30 (WC) USE: VA
3	JOE L. GREEN PIN: 1757483799 DB 15-E PG 2691 ZONING: R-30 (WC) USE: SF	22	CHRISTOPHER GHOLSON AND WIFE KELLY GAITHER GHOLSON PIN: 1757555381 DB 17855 PG 457 LOT 4 - BM 2018 PG 1333 ZONING: R-30 (WC) USE: SF
4	CHARLES ALFONSA JONES AND WIFE ALLIE V. JONES PIN: 1757484609 DB 2305 PG 673 ZONING: R-30 (WC) USE: SF	23	ABAHOR ELIAS AND SPOUSE SUSAN ELIAS PIN: 1757553215 DB 17220 PG 2999 LOT 3 - BM 2018 PG 1333 ZONING: R-30 (WC) USE: SF
5	BENJAMIN FERRELL PIN: 1757485713 DB 1897 PG 465 ZONING: R-30 (WC) USE: SF	24	TODD KENDALL HONEYCUTT PIN: 1757551202 DB 13474 PG 1974 LOT 2 - BM 2018 PG 1333 ZONING: R-30 (WC) USE: SF
6	ALESIA FERRELL & ARRON WALKER PIN: 1757486733 DB 6374 PG 89 BM 1996 PG 00524 ZONING: R-30 (WC) USE: SF	25	CURTIS L. HONEYCUTT AND WIFE TODD KENDALL PIN: 1757540996 DB 15289 PG 2474 LOT 1 - BM 2018 PG 1333 ZONING: R-30 (WC) USE: SF
7	CHRIST HOLINESS CHURCH #1 PIN: 1757487783 DB 2928 PG 328 ZONING: R-30 (WC) USE: CH	26	PHETIS JONES BRADSHER PIN: 1757349473 DB 15208 PG 2320 BM 2013 PG 868 ZONING: R-30 (WC) USE: FO
8	CHRIST HOLINESS CHURCH #1 PIN: 1757489733 DB 4321 PG 786 ZONING: R-30 (WC) USE: VA	27	PHETIS JONES BRADSHER PIN: 1757349473 DB 15208 PG 2320 ZONING: R-30 (WC) USE: FO
9	CHRIST HOLINESS CHURCH #1 PIN: 1757580764 DB 8667 PG 430 ZONING: R-30 (WC) USE: VA	28	PERR Y. ELWOOD RYAN PIN: 1757580764 DB 19292 PG 2780 ZONING: R-30 (WC) USE: MO
10	ALICIA BROWN & CARL T. JONES PIN: 1757582714 DB 18128 PG 153 ZONING: R-30 (WC) USE: SF	29	TOUTLOFF, KENNETH S. TOUTLOFF, BILLIE ANNE PIN: 1757587044 DB 9236 PG 2229 LOT 3 - BM 1990 PG 956 ZONING: R-30 (WC) USE: SF
11	RS RENTAL II LLC PIN: 1757584724 DB 18703 PG 2414 BM 1991 PG 958 ZONING: R-30 (WC) USE: SF	30	BERNARD MILLER PIN: 1757357865 DB 15416 PG 1651 LOT 4 - BM 1990 PG 956 ZONING: R-30 (WC) USE: SF
12	KAREN E. BASS PIN: 1757586704 DB 12599 PG 1638 BM 1984 PG 943 ZONING: R-30 (WC) USE: SF	31	MARCI L. HOLDEN PIN: 1757358908 DB 15539 PG 1000 LOT 5 - BM 1990 PG 956 ZONING: R-30 (WC) USE: SF
13	JAMES K. WILLIAMS PIN: 1757588784 DB 16784 PG 1013 BM 1989 PG 01474 ZONING: R-30 (WC) USE: VA	32	MEGAN KULAWIAK PIN: 1757367387 DB 16226 PG 1133 LOT 6 BM 1989 PG 00387 ZONING: R-30 (WC) USE: VA
14	GRO PEG PROPERTIES LLC PIN: 1757684897 DB 18359 PG 1707 LOT 5 - BM 1980 PG 00396 ZONING: R-30 (WC) USE: VA	33	KENNETH INVESTMENT LLC PIN: 1757368816 DB 19248 PG 1884 ZONING: R-30 (WC) USE: VA
15	SCOTT & THERESA CARLE PIN: 1757678786 DB 14863 PG 2493 LOT 4A - BM 1980 PG 00396 ZONING: R-30 (WC) USE: VA	34	KENNETH INVESTMENT LLC PIN: 1757475599 DB 19248 PG 1884 LOT 4A - BM 1980 PG 00396 ZONING: R-30 (WC) USE: VA
16	GRO PEG PROPERTIES PIN: 1757664956 DB 19081 PG 2786 LOT 2A - BM 1982 PG 00581 ZONING: R-30 (WC) USE: VA	35	HENRY ALSTON PIN: 1757481376 DB 19248 PG 984 BM 1982 PG 721 ZONING: R-30 (WC) USE: SF
17	MT. CALVARY HOLINESS CHURCH OF WAKE CO. INC PIN: 1757660324 DB 10124 PG 2778 LOT 1 - BM 2002 PG 991 ZONING: R-30 (WC) USE: VA	36	UNIVERSAL CHURCH OF PRAYER PIN: 1757368408 DB 19559 PG 1723 LOT 1 - BM 2002 PG 00667 ZONING: R-30 (WC) USE: CH
18	GARCHIE UNDERHILL, JR. AND WIFE, TERESSA C. UNDERHILL PIN: 1757663765 DB 8443 PG 2129 BM 1999 PG 1357 ZONING: R-30 (WC) USE: SF	37	ROZELIA J. HARTSFIELD HEIRS UNDERHILL PIN: 1757481740 DB 10-E PG 1220 ZONING: R-30 (WC) USE: VA
19	GENADIUS MAC FREDDY AND WIFE, MATTIE F. FREDDY PIN: 1757656586 DB 1882 PG 342 ZONING: R-30 (WC) USE: SF		



**LEGEND:**

	EXISTING ADJOINER PROPERTY LINE
	EXISTING EDGE OF PAVEMENT
	EX. MAJOR CONTOURS
	EX. MINOR CONTOURS
	SILT FENCE/LIMITS OF DISTURBANCE
	LIMITS OF DISTURBANCE
	TREE PROTECTION LINE
	TEMPORARY DITCH
	BAFFLES
	TEMPORARY SLOPE DRAIN
	TEMPORARY SKIMMER
	SILT FENCE OUTLET
	CHECK DAM
	DISSIPATOR PAD
	CONSTRUCTION ENTRANCE
	EXISTING WETLAND

NO.	REVISIONS	DATE	BY
1			
2			

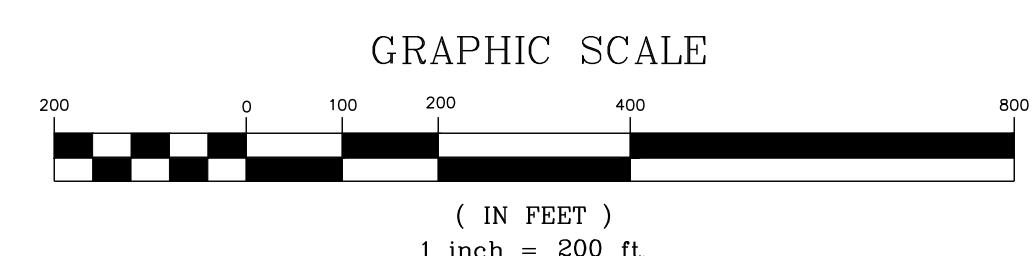
**STRONGROCK**  
ENGINEERING GROUP

STRONG ROCK ENGINEERING GROUP, PLLC | COMPANY LICENSE # P-2766  
305 CHURCH AT NORTH HILLS STREET, SUITE 1110 RALEIGH, NC 27609 | INFORMATION@STRONGROCKGROUP.COM

STRONG ROCK PROJECT	PSP-24-03
NOT FOR CONSTRUCTION	
SCALE	AS SHOWN
DESIGNED BY	JWL
DRAWN BY	SRG
CHECKED BY	JWL

RESERVE @ MITCHELL MILL  
TOWN OF ROLESVILLE, WAKE COUNTY, NORTH CAROLINA  
CONSTRUCTION PLANS  
EROSION CONTROL PLAN  
OVERALL PHASE 4 - STAGE 1

**NOTE:**  
EROSION CONTROL NOTES: SEE SHEET C-10.1



THIS PLANSET AND ANY ASSOCIATED DOCUMENTS ARE PRELIMINARY AND NOT AUTHORIZED FOR CONSTRUCTION UNTIL SIGNED, DATED, AND OFFICIALLY RELEASED FOR CONSTRUCTION BY THE ENGINEER OF RECORD.



ADJOINER INFORMATION			
1	CHARLES E. FERRELL AND WIFE GRETTE LOUISE FERRELL PIN: 1757481951 DB 1813 PG 421 ZONING: R-30 (WC) USE: SF	20	CECIL L. GOODNIGHT AND WIFE JUDY J. GOODNIGHT PIN: 1757650296 DB 5344 PG 819 ZONING: R-30 (WC) USE: SF
2	ABRAHAM T. BURNHAM AND KYLA L. BURNHAM PIN: 1757481832 DB 19140 PG 734 ZONING: R-30 (WC) USE: SF	21	CECIL L. GOODNIGHT AND WIFE JUDY J. GOODNIGHT PIN: 1757641415 DB 5344 PG 819 ZONING: R-30 (WC) USE: VA
3	JOE L. GREEN PIN: 1757483799 DB 15-E PG 2691 ZONING: R-30 (WC) USE: SF	22	CHRISTOPHER GHOLSON AND WIFE KELLY GAITHER GHOLSON PIN: 1757555361 DB 17855 PG 457 LOT 4 - BM 2018 PG 1333 ZONING: R-30 (WC) USE: SF
4	CHARLES ALFONSA JONES AND WIFE ALLIE V. JONES PIN: 1757484609 DB 2305 PG 673 ZONING: R-30 (WC) USE: SF	23	ABAHOR ELIAS AND SPOUSE SUSAN ELIAS PIN: 1757553215 DB 17229 PG 2939 LOT 3 - BM 2018 PG 1333 ZONING: R-30 (WC) USE: SF
5	BENJAMIN FERRELL PIN: 1757485713 DB 1897 PG 465 ZONING: R-30 (WC) USE: SF	24	TODD KENDALL HONEYCUTT PIN: 1757551202 DB 13474 PG 1974 LOT 2 - BM 2018 PG 1333 ZONING: R-30 (WC) USE: SF
6	ALESIA FERRELL & ARRON WALKER PIN: 1757486733 DB 6374 PG 89 BM 1996 PG 00524 ZONING: R-30 (WC) USE: SF	25	CURTIS L. HONEYCUTT AND WIFE TODD KENDALL PIN: 1757540996 DB 15269 PG 2474 LOT 1 - BM 2018 PG 1333 ZONING: R-30 (WC) USE: SF
7	CHRIST HOLINESS CHURCH #1 PIN: 1757487783 DB 2928 PG 328 ZONING: R-30 (WC) USE: CH	26	PHETIS JONES BRADSHER PIN: 1757349473 DB 15208 PG 2320 BM 2013 PG 868 ZONING: R-30 (WC) USE: FO
8	CHRIST HOLINESS CHURCH #1 PIN: 1757489733 DB 4321 PG 786 ZONING: R-30 (WC) USE: VA	27	PHETIS JONES BRADSHER PIN: 1757349473 DB 15208 PG 2320 ZONING: R-30 (WC) USE: FO
9	CHRIST HOLINESS CHURCH #1 PIN: 1757580764 DB 8467 PG 430 ZONING: R-30 (WC) USE: VA	28	PERR Y. ELWOOD RYAN PIN: 1757357674 DB 19292 PG 2780 ZONING: R-30 (WC) USE: MO
10	ALICIA BROWN & CARL T. JONES PIN: 1757582714 DB 19128 PG 153 ZONING: R-30 (WC) USE: SF	29	TOUTLOFF, KENNETH S. TOUTLOFF, BILLIE ANNE PIN: 1757357764 DB 9236 PG 2229 LOT 3 - BM 1990 PG 956 ZONING: R-30 (WC) USE: SF
11	RS RENTAL II LLC PIN: 1757584724 DB 18703 PG 2414 BM 1981 PG 958 ZONING: R-30 (WC) USE: SF	30	BERNARD MILLER PIN: 1757357865 DB 15416 PG 1651 LOT 4 - BM 1990 PG 956 ZONING: R-30 (WC) USE: SF
12	KAREN E. BASS PIN: 1757585704 DB 12398 PG 1626 BM 1984 PG 943 ZONING: R-30 (WC) USE: SF	31	MARCI L. HOLDEN PIN: 1757358908 DB 15539 PG 1003 LOT 5 - BM 1990 PG 956 ZONING: R-30 (WC) USE: SF
13	JAMES K. WILLIAMS PIN: 1757585784 DB 16784 PG 1013 BM 1989 PG 01474 ZONING: R-30 (WC) USE: VA	32	MEGAN KULAWIAK PIN: 1757367367 DB 16226 PG 1133 LOT 6 BM 1989 PG 00387 ZONING: R-30 (WC) USE: VA
14	GRO PEG PROPERTIES LLC PIN: 1757684897 DB 18359 PG 1707 LOT 5 - BM 1980 PG 00396 ZONING: R-30 (WC) USE: VA	33	KENNETH INVESTMENT LLC PIN: 1757368816 DB 19248 PG 1884 ZONING: R-30 (WC) USE: VA
15	SCOTT & THERESA CARLE PIN: 1757678786 DB 14863 PG 2493 LOT 4A - BM 1980 PG 00396 ZONING: R-30 (WC) USE: VA	34	KENNETH INVESTMENT LLC PIN: 1757471559 DB 19248 PG 1884 LOT - BM 2007 PG 01224 ZONING: R-30 (WC) USE: VA
16	GRO PEG PROPERTIES PIN: 1757664956 DB 19081 PG 2786 LOT 2A - BM 1982 PG 00581 ZONING: R-30 (WC) USE: VA	35	HENRY ALSTON PIN: 1757481376 DB 19248 PG 984 BM 1982 PG 721 ZONING: R-30 (WC) USE: SF
17	MT. CALVARY HOLINESS CHURCH OF WAKE CO. INC PIN: 1757660324 DB 10124 PG 2778 LOT 1 - BM 2002 PG 991 ZONING: R-30 (WC) USE: VA	36	UNIVERSAL CHURCH OF PRAYER PIN: 1757388408 DB 19559 PG 1723 LOT - BM 2002 PG 00667 ZONING: R-30 (WC) USE: CH
18	GARCHIE UNDERHILL, JR. AND WIFE, TERESSA C. UNDERHILL PIN: 1757663765 DB 8443 PG 0129 BM 1999 PG 1357 ZONING: R-30 (WC) USE: SF	37	ROZELIA J. HARTSFIELD HEIRS UNDERHILL PIN: 1757481740 DB 10-E PG 1220 ZONING: R-30 (WC) USE: VA
19	GENADIUS MAC FREDDY AND WIFE, MATTIE F. FREDDY PIN: 1757656586 DB 1882 PG 342 ZONING: R-30 (WC) USE: SF		



**LEGEND:**

---	EXISTING ADJOINER PROPERTY LINE
---	EXISTING EDGE OF PAVEMENT
---	EX. MAJOR CONTOURS
---	EX. MINOR CONTOURS
---	PROP. MAJOR CONTOURS
---	PROP. MINOR CONTOURS
---	STANDARD CURB & GUTTER
---	PROPOSED STORM DRAIN LINE
---	PROPOSED LOT LINE
---	SILT FENCE/ LIMITS OF DISTURBANCE
---	LIMITS OF DISTURBANCE
---	SANITARY SEWER LINE
---	SANITARY MANHOLE
---	INLET PROTECTION
---	TEMPORARY SKIMMER
---	SILT FENCE OUTLET
---	DISSIPATOR PAD
---	WTLD
---	EXISTING WETLAND

1	CONSTRUCTION INFRASTRUCTURE DRAWINGS CDD-21-04	NO.	DATE
2	TOWN OF ROLESVILLE CDD 12-24-04		

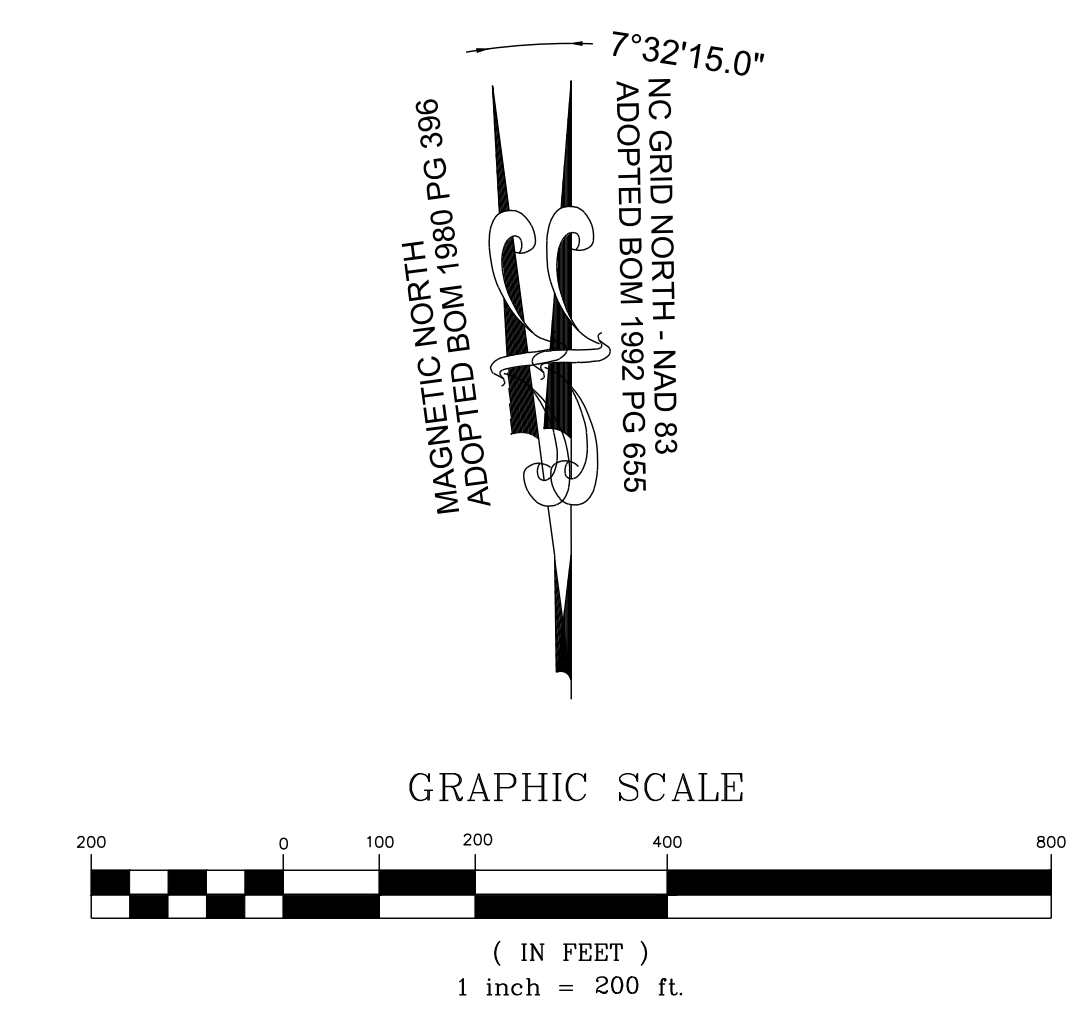
**STRONGROCK**  
ENGINEERING GROUP

STRONG ROCK ENGINEERING GROUP, PLLC | COMPANY LICENSE # P-2166  
305 CHURCH AT NORTH HILLS STREET, SUITE 1110 RALEIGH, NC 27609 | INFORMATION@STRONGROCKGROUP.COM

STRONG ROCK PROJECT	STRONG ROCK PROJECT
PSP-24-03	PSP-24-03
NOT FOR CONSTRUCTION	NOT FOR CONSTRUCTION
SCALE AS SHOWN	SCALE AS SHOWN
DESIGNED BY JWL	DESIGNED BY JWL
DRAWN BY SRG	DRAWN BY SRG
CHECKED BY JWL	CHECKED BY JWL

RESERVE @ MITCHELL MILL  
TOWN OF ROLESVILLE, WAKE COUNTY, NORTH CAROLINA  
CONSTRUCTION PLANS  
EROSION CONTROL PLAN OVERALL  
PHASE 4 - STAGE 2 & 3

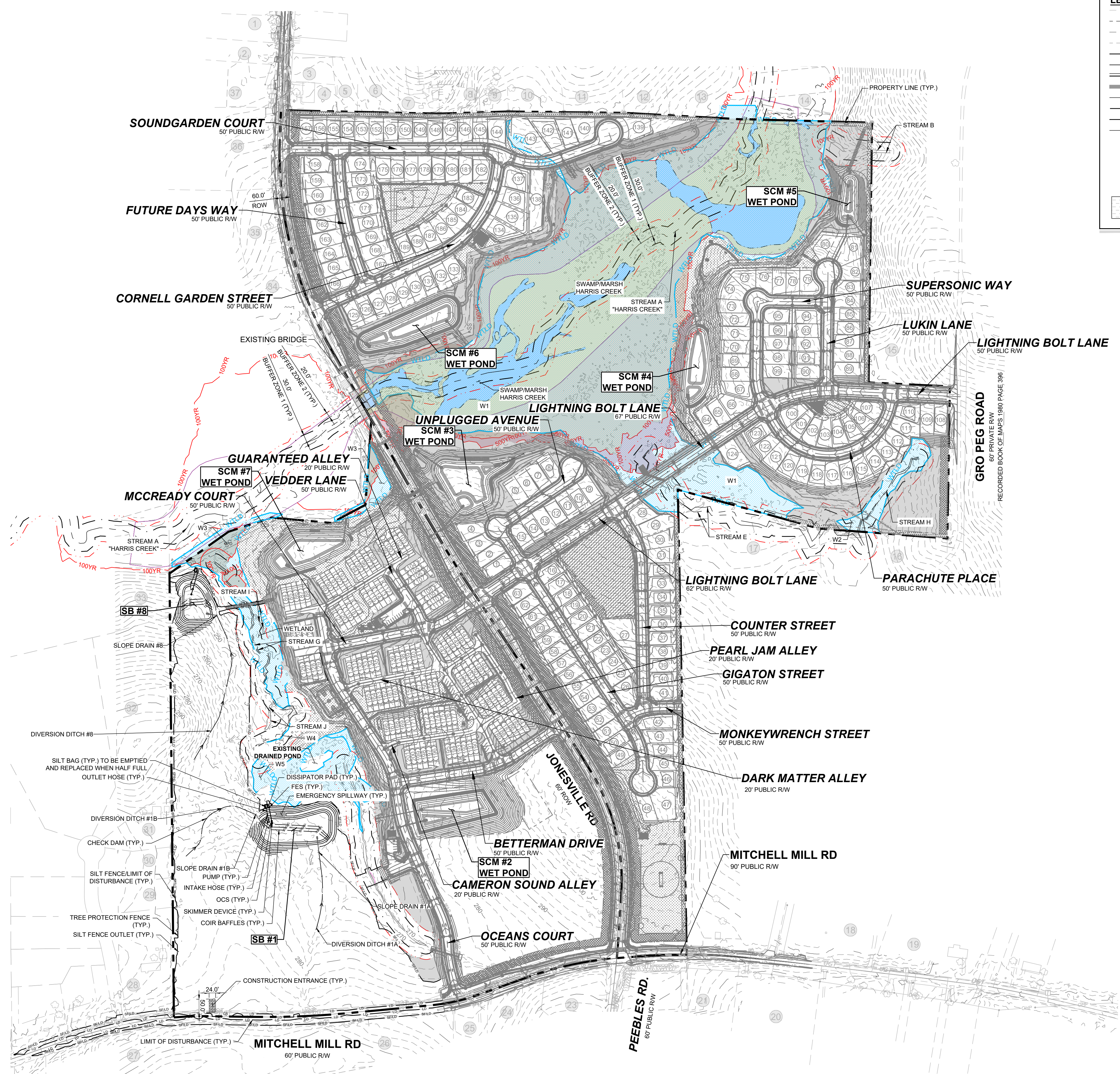
**NOTE:**  
EROSION CONTROL NOTES: SEE SHEET C-10.1



THIS PLANSET AND ANY ASSOCIATED DOCUMENTS ARE PRELIMINARY AND NOT AUTHORIZED FOR CONSTRUCTION UNTIL SIGNED, DATED, AND OFFICIALLY RELEASED FOR CONSTRUCTION BY THE ENGINEER OF RECORD.



ADJOINER INFORMATION			
1	CHARLES E. FERRELL AND WIFE GRETTA LOUISE FERRELL PIN: 1757481951 DB 1813 PG 421 ZONING: R-30 (WC) USE: SF	20	CECIL L. GOODNIGHT AND WIFE, JUDY J. GOODNIGHT PIN: 1757650296 DB 5344 PG 819 ZONING: R-30 (WC) USE: SF
2	ABRAHAM T. BURNHAM AND KYLA L. BURNHAM PIN: 1757481832 DB 19140 PG 734 ZONING: R-30 (WC) USE: SF	21	CECIL L. GOODNIGHT AND WIFE, JUDY J. GOODNIGHT PIN: 1757641415 DB 5344 PG 819 ZONING: R-30 (WC) USE: SF
3	JOE L. GREEN PIN: 1757483799 DB 15-E PG 2691 ZONING: R-30 (WC) USE: SF	22	CHRISTOPHER GHOLSON AND WIFE, KELLY GAITHER GHOLSON PIN: 1757556381 DB 17359 PG 457 LOT 4 - BM 2018 PG 1333 ZONING: R-30 (WC) USE: SF
4	CHARLES ALFONSA JONES AND WIFE ALLIE V. JONES PIN: 1757484609 DB 2305 PG 673 ZONING: R-30 (WC) USE: SF	23	ABAHOR ELIAS AND SPOUSE, SUSAN ELIAS PIN: 1757553215 DB 17220 PG 2509 LOT 3 - BM 2019 PG 1333 ZONING: R-30 (WC) USE: SF
5	BENJAMIN FERRELL PIN: 1757485713 DB 1697 PG 465 ZONING: R-30 (WC) USE: SF	24	TODD KENDALL HONEYCUTT PIN: 1757551202 DB 13474 PG 1974 LOT 2 - BM 2018 PG 1333 ZONING: R-30 (WC) USE: SF
6	ALESHIA FERRELL & ARRON WALKER PIN: 1757486733 DB 6374 PG 89 BM 1996 PG 00524 ZONING: R-30 (WC) USE: SF	25	CURTIS L. HONEYCUTT AND WIFE TODD KENDALL PIN: 1757540996 DB 19209 PG 2474 LOT 1 - BM 2019 PG 1333 ZONING: R-30 (WC) USE: SF
7	CHRIST HOLINESS CHURCH #1 PIN: 1757487763 DB 2928 PG 328 ZONING: R-30 (WC) USE: CH	26	PHETIS JONES BRADSHER PIN: 1757349473 DB 15208 PG 2320 BM 2013 PG 868 ZONING: R-30 (WC) USE: FO
8	CHRIST HOLINESS CHURCH #1 PIN: 1757487763 DB 4321 PG 788 ZONING: R-30 (WC) USE: VA	27	PHETIS JONES BRADSHER PIN: 1757487763 DB 15208 PG 2320 ZONING: R-30 (WC) USE: FO
9	CHRIST HOLINESS CHURCH #1 PIN: 1757580784 DB 8467 PG 430 ZONING: R-30 (WC) USE: VA	28	PERR Y. ELWOOD RYAN PIN: 1757357582 DB 10292 PG 2780 ZONING: R-30 (WC) USE: MO
10	ALICIA BROWN & CARL T. JONES PIN: 1757582714 DB 16128 PG 183 ZONING: R-30 (WC) USE: SF	29	TOUTLOFF, KENNETH S. TOUTLOFF, BILLIE ANNE PIN: 1757357764 DB 9239 PG 2229 LOT 3 - BM 1990 PG 956 ZONING: R-30 (WC) USE: SF
11	RS RENTAL II LLC PIN: 1757584724 DB 18703 PG 2414 BM 1981 PG 894 ZONING: R-30 (WC) USE: SF	30	BERNARD MILLER PIN: 1757357665 DB 15416 PG 1651 LOT 4 - BM 1990 PG 956 ZONING: R-30 (WC) USE: SF
12	KAREN E. BASS PIN: 1757589704 DB 12580 PG 1626 BM 1984 PG 943 ZONING: R-30 (WC) USE: SF	31	MARCIE L. HOLDEN PIN: 1757358908 DB 15599 PG 1003 LOT 5 - BM 1990 PG 956 ZONING: R-30 (WC) USE: SF
13	JAMES K. WILLIAMS PIN: 1757588784 DB 16784 PG 1013 BM 1980 PG 01474 ZONING: R-30 (WC) USE: VA	32	MEGAN KULAWIAK PIN: 1757307367 DB 16226 PG 1133 LOT 6 BM 1990 PG 00387 ZONING: R-30 (WC) USE: VA
14	GRO PEG PROPERTIES LLC PIN: 1757684897 DB 18359 PG 1707 LOT 5 - BM 1980 PG 00396 ZONING: R-30 (WC) USE: VA	33	KENNETH INVESTMENT LLC PIN: 1757369816 DB 19248 PG 1884 ZONING: R-30 (WC) USE: VA
15	SCOTT & THERESA CARLE PIN: 1757675786 DB 14863 PG 2493 LOT 4-A - BM 1980 PG 00396 ZONING: R-30 (WC) USE: VA	34	KENNETH INVESTMENT LLC PIN: 1757471559 DB 19248 PG 1884 LOT - BM 2007 PG 01224 ZONING: R-30 (WC) USE: VA
16	GRO PEG PROPERTIES PIN: 1757684897 DB 19081 PG 2786 LOT 2A - BM 1982 PG 00581 ZONING: R-30 (WC) USE: SF	35	HENRY ALSTON PIN: 1757481376 DB 19248 PG 984 BM 1982 PG 721 ZONING: R-30 (WC) USE: SF
17	MT. CALVARY HOLINESS CHURCH OF WAKE CO. INC. PIN: 1757680324 DB 10124 PG 2778 LOT 1 - BM 2002 PG 991 ZONING: R-30 (WC) USE: VA	36	UNIVERSAL CHURCH OF PRAYER PIN: 1757388408 DB 19559 PG 1723 LOT - BM 2002 PG 00667 ZONING: R-30 (WC) USE: CH
18	G. ARCHIE UNDERHILL, JR. AND WIFE, TERESSA C. UNDERHILL PIN: 1757653785 DB 8443 PG 2129 BM 1980 PG 1357 ZONING: R-30 (WC) USE: SF	37	ROZELIA J. HARTSFIELD HEIRS PIN: 1757481740 DB 10-E PG 1220 ZONING: R-30 (WC) USE: VA
19	GENADIUS MAC FREDDY AND WIFE, MATTIE F. FREDDY PIN: 1757666586 DB 1882 PG 342 ZONING: R-30 (WC) USE: SF		



**LEGEND:**

- EXISTING ADJOINER PROPERTY LINE
- EXISTING EDGE OF PAVEMENT
- EX. MAJOR CONTOURS
- EX. MINOR CONTOURS
- PROP. MAJOR CONTOURS
- PROP. MINOR CONTOURS
- STANDARD CURB & GUTTER
- PROPOSED STORM DRAIN LINE
- PROPOSED LOT LINE
- SILT FENCE/ LIMITS OF DISTURBANCE
- LIMITS OF DISTURBANCE
- SANITARY SEWER LINE
- SANITARY MANHOLE
- INLET PROTECTION
- TEMPORARY SKIMMER
- SILT FENCE OUTLET
- DISSIPATOR PAD
- WTLD
- EXISTING WETLAND

NO.	REVISIONS	DATE	BY
1			
2			

**STRONGROCK ENGINEERING GROUP**

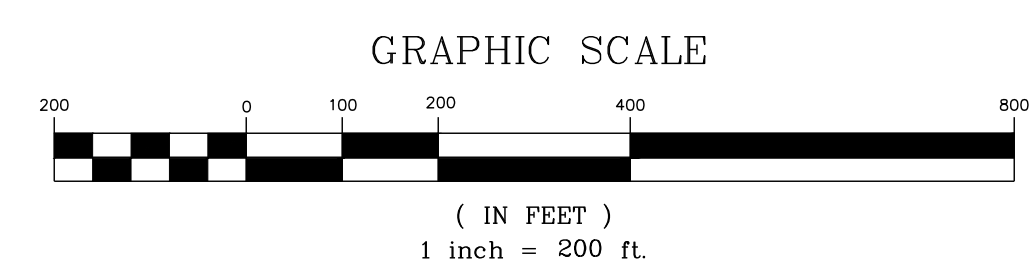
STRONG ROCK ENGINEERING GROUP, PLLC | COMPANY LICENSE # P-2166  
305 CHURCH AT NORTH HILLS STREET, SUITE 1110 RALEIGH, NC 27609 | INFORMATION@STRONGROCKGROUP.COM

STRONG ROCK PROJECT	NOT FOR CONSTRUCTION	SCALE	DESIGNED BY	DRAWN BY	CHECKED BY
PSP-24-03		AS SHOWN	JWL	SRG	JWL

RESERVE @ MITCHELL MILL  
TOWN OF ROLESVILLE, WAKE COUNTY, NORTH CAROLINA  
CONSTRUCTION PLANS  
EROSION CONTROL PLAN  
OVERALL PHASE 6 - STAGE 1

DRAWING SHEET  
**C-10.11**  
70 OF 176

**NOTE:**  
EROSION CONTROL NOTES: SEE SHEET C-10.0



THIS PLANSET AND ANY ASSOCIATED DOCUMENTS ARE PRELIMINARY AND NOT AUTHORIZED FOR CONSTRUCTION UNTIL SIGNED, DATED, AND OFFICIALLY RELEASED FOR CONSTRUCTION BY THE ENGINEER OF RECORD.



ADJOINER INFORMATION			
1	CHARLES E. FERRELL AND WIFE GRETTE LOUISE FERRELL PIN: 1757481951 DB 1813 PG 421 ZONING: R-30 (WC) USE: SF	20	CECIL L. GOODNIGHT AND WIFE JUDY J. GOODNIGHT PIN: 1757650296 DB 5344 PG 819 ZONING: R-30 (WC) USE: SF
2	ABRAHAM T. BURNHAM AND KYLA L. BURNHAM PIN: 1757481832 DB 19140 PG 734 ZONING: R-30 (WC) USE: SF	21	CECIL L. GOODNIGHT AND WIFE JUDY J. GOODNIGHT PIN: 1757641415 DB 5344 PG 819 ZONING: R-30 (WC) USE: VA
3	JOE L. GREEN PIN: 1757483799 DB 15-E PG 2691 ZONING: R-30 (WC) USE: SF	22	CHRISTOPHER GHOLSON AND WIFE KELLY GAITHER GHOLSON PIN: 1757555381 DB 17855 PG 457 LOT 4 - BM 2018 PG 1333 ZONING: R-30 (WC) USE: SF
4	CHARLES ALFONSA JONES AND WIFE ALLIE V. JONES PIN: 1757484609 DB 2305 PG 673 ZONING: R-30 (WC) USE: SF	23	ABAHOR ELIAS AND SPOUSE SUSAN ELIAS PIN: 1757553215 DB 17220 PG 2939 LOT 3 - BM 2018 PG 1333 ZONING: R-30 (WC) USE: SF
5	BENJAMIN FERRELL PIN: 1757485713 DB 1897 PG 465 ZONING: R-30 (WC) USE: SF	24	TODD KENDALL HONEYCUTT PIN: 1757551202 DB 13474 PG 1974 LOT 2 - BM 2018 PG 1333 ZONING: R-30 (WC) USE: SF
6	ALESIA FERRELL & ARRON WALKER PIN: 1757486733 DB 6374 PG 89 BM 1996 PG 00524 ZONING: R-30 (WC) USE: SF	25	CURTIS L. HONEYCUTT AND WIFE TODD KENDALL PIN: 1757540996 DB 15208 PG 2320 LOT 1 - BM 2018 PG 1333 ZONING: R-30 (WC) USE: SF
7	CHRIST HOLINESS CHURCH #1 PIN: 1757487783 DB 2928 PG 328 ZONING: R-30 (WC) USE: CH	26	PHETIS JONES BRADSHER PIN: 1757349473 DB 15208 PG 2320 BM 2013 PG 868 ZONING: R-30 (WC) USE: FO
8	CHRIST HOLINESS CHURCH #1 PIN: 1757489733 DB 4321 PG 786 ZONING: R-30 (WC) USE: VA	27	PHETIS JONES BRADSHER PIN: 1757349473 DB 15208 PG 2320 ZONING: R-30 (WC) USE: FO
9	CHRIST HOLINESS CHURCH #1 PIN: 1757580764 DB 8467 PG 430 ZONING: R-30 (WC) USE: VA	28	PERR Y. ELWOOD RYAN PIN: 1757357820 DB 19292 PG 2780 ZONING: R-30 (WC) USE: MO
10	ALICIA BROWN & CARL T. JONES PIN: 1757582714 DB 10128 PG 153 ZONING: R-30 (WC) USE: SF	29	TOUTLOFF, KENNETH S. TOUTLOFF, BILLIE ANNE PIN: 1757357764 DB 9236 PG 2229 LOT 3 - BM 1990 PG 956 ZONING: R-30 (WC) USE: SF
11	RS RENTAL II LLC PIN: 1757584724 DB 18703 PG 2414 BM 1991 PG 958 ZONING: R-30 (WC) USE: SF	30	BERNARD MILLER PIN: 1757357865 DB 15416 PG 1651 LOT 4 - BM 1990 PG 958 ZONING: R-30 (WC) USE: SF
12	KAREN E. BASS PIN: 1757588704 DB 12560 PG 1628 BM 1984 PG 943 ZONING: R-30 (WC) USE: SF	31	MARCIE L. HOLDEN PIN: 1757358908 DB 15509 PG 1003 LOT 5 - BM 1990 PG 956 ZONING: R-30 (WC) USE: SF
13	JAMES K. WILLIAMS PIN: 1757588784 DB 16784 PG 1013 BM 1989 PG 01474 ZONING: R-30 (WC) USE: VA	32	MEGAN KULAWIAK PIN: 1757367387 DB 16226 PG 1133 LOT 6 BM 1989 PG 00387 ZONING: R-30 (WC) USE: VA
14	GRO PEG PROPERTIES LLC PIN: 1757684897 DB 18359 PG 1707 LOT 5 - BM 1980 PG 00396 ZONING: R-30 (WC) USE: VA	33	KENNETH INVESTMENT LLC PIN: 1757368816 DB 19248 PG 1884 ZONING: R-30 (WC) USE: VA
15	SCOTT & THERESA CARLE PIN: 1757678786 DB 14863 PG 2493 LOT 4A - BM 1980 PG 00396 ZONING: R-30 (WC) USE: VA	34	KENNETH INVESTMENT LLC PIN: 1757471559 DB 19248 PG 1884 LOT - BM 2007 PG 01224 ZONING: R-30 (WC) USE: VA
16	GRO PEG PROPERTIES PIN: 1757664956 DB 19081 PG 2786 LOT 2A - BM 1982 PG 00581 ZONING: R-30 (WC) USE: VA	35	HENRY ALSTON PIN: 1757481376 DB 19248 PG 984 BM 1982 PG 721 ZONING: R-30 (WC) USE: SF
17	MT. CALVARY HOLINESS CHURCH OF WAKE CO. INC PIN: 1757660324 DB 10124 PG 2778 LOT 1 - BM 2002 PG 991 ZONING: R-30 (WC) USE: VA	36	UNIVERSAL CHURCH OF PRAYER PIN: 1757368408 DB 19559 PG 1723 LOT - BM 2002 PG 00867 ZONING: R-30 (WC) USE: CH
18	G. ARCHIE UNDERHILL, JR. AND WIFE, TERESSA C. UNDERHILL PIN: 1757633765 DB 8443 PG 2129 BM 1999 PG 1357 ZONING: R-30 (WC) USE: SF	37	ROZELIA J. HARTSFIELD HEIRS UNDERHILL PIN: 1757481740 DB 10-E PG 1220 ZONING: R-30 (WC) USE: VA
19	GENADIUS MAC FREDDY AND WIFE, MATTIE F. FREDDY PIN: 1757656586 DB 1882 PG 342 ZONING: R-30 (WC) USE: SF		



**LEGEND:**

---	EXISTING ADJOINER PROPERTY LINE
---	EXISTING EDGE OF PAVEMENT
---	EX. MAJOR CONTOURS
---	EX. MINOR CONTOURS
---	PROP. MAJOR CONTOURS
---	PROP. MINOR CONTOURS
---	STANDARD CURB & GUTTER
---	PROPOSED STORM DRAIN LINE
---	PROPOSED LOT LINE
---	SILT FENCE/ LIMITS OF DISTURBANCE
---	LIMITS OF DISTURBANCE
---	SANITARY SEWER LINE
---	SANITARY MANHOLE
---	INLET PROTECTION
---	TEMPORARY SKIMMER
---	SILT FENCE OUTLET
---	DISSIPATOR PAD
---	WTLD
---	EXISTING WETLAND

1	CONSTRUCTION INFRASTRUCTURE DRAWINGS CDD-24-04	NO.
2	TOWN OF ROLESVILLE CDD 19-24-04	NO.
		DATE
		REVISIONS

**STRONGROCK**  
ENGINEERING GROUP

STRONG ROCK ENGINEERING GROUP, PLLC | COMPANY LICENSE # P-2166  
305 CHURCH AT NORTH HILLS STREET, SUITE 1110 RALEIGH, NC 27609 | INFORMATION@STRONGROCKGROUP.COM

SEAL: NORTH CAROLINA PROFESSIONAL ENGINEER 036225 JUSTIN W. LAMBERT

STRONG ROCK PROJECT PSP-24-03

NOT FOR CONSTRUCTION

SCALE AS SHOWN

DESIGNED BY JWL

DRAWN BY SRG

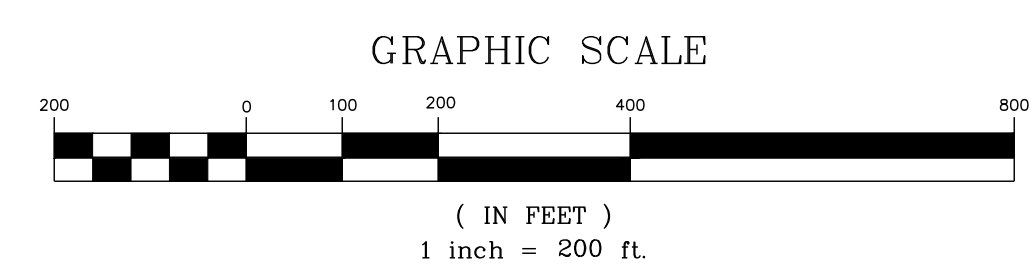
CHECKED BY JWL

RESERVE @ MITCHELL MILL  
TOWN OF ROLESVILLE, WAKE COUNTY, NORTH CAROLINA  
CONSTRUCTION PLANS  
EROSION CONTROL PLAN  
OVERALL PHASE 6 - STAGE 2 & 3

DRAWING SHEET  
**C-10.12**

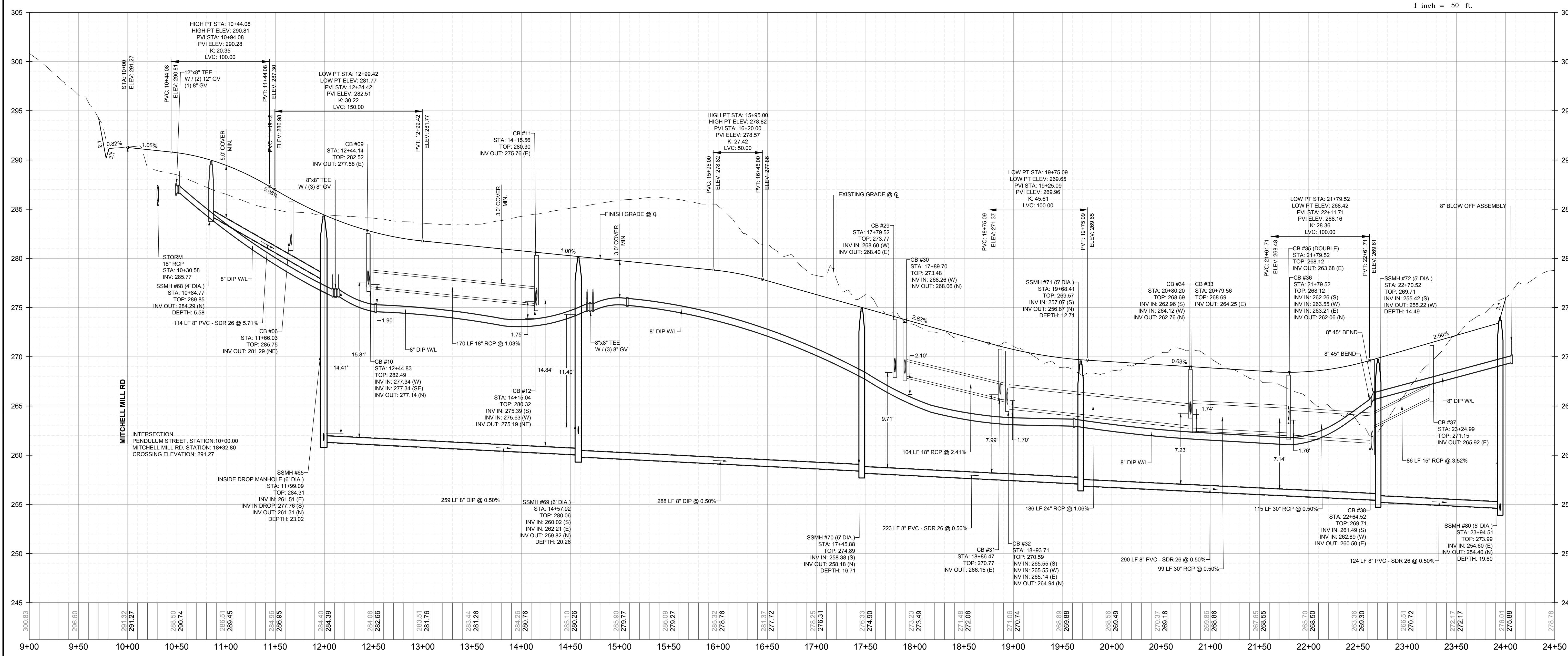
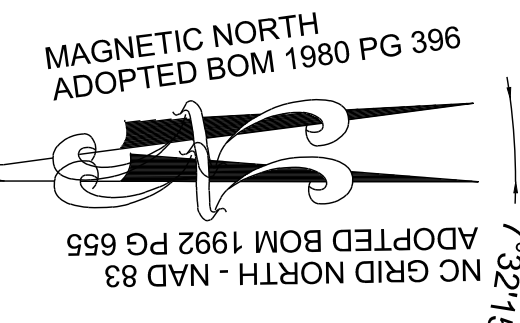
71 OF 176

**NOTE:**  
EROSION CONTROL NOTES: SEE SHEET C-10.0



THIS PLANSET AND ANY ASSOCIATED DOCUMENTS ARE PRELIMINARY AND NOT AUTHORIZED FOR CONSTRUCTION UNTIL SIGNED, DATED, AND OFFICIALLY RELEASED FOR CONSTRUCTION BY THE ENGINEER OF RECORD.





NO.	REVISIONS	DATE	BY
1			
2			

CONSTRUCTION INFRASTRUCTURE DRAWINGS CDD-14-04  
TOWN OF ROLESVILLE CDD 12-14-04

SEAL: NORTH CAROLINA PROFESSIONAL ENGINEER  
036225  
JUSTIN W. LAMBERT

**STRONGROCK ENGINEERING GROUP**  
STRONG ROCK ENGINEERING GROUP, PLLC | COMPANY LICENSE # P-2166  
305 CHURCH AT NORTH HILLS STREET, SUITE 1110 RALEIGH, NC 27609 | INFORMATION@STRONGROCKGROUP.COM

STRONG ROCK PROJECT: PSP-23-03  
NOT FOR CONSTRUCTION  
SCALE: AS SHOWN  
DESIGNED BY: JWL  
DRAWN BY: SRG  
CHECKED BY: JWL

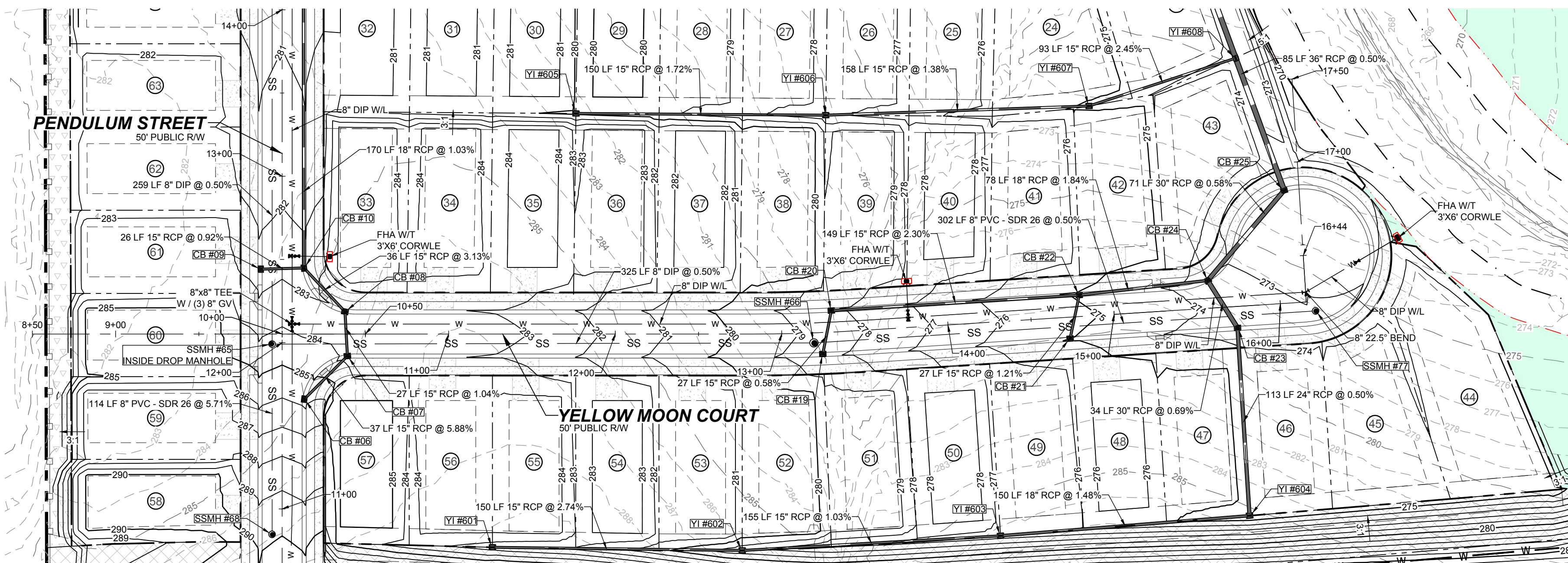
RESERVE @ MITCHELL MILL  
TOWN OF ROLESVILLE, WAKE COUNTY, NORTH CAROLINA  
CONSTRUCTION PLANS  
**PROPOSED PENDULUM STREET - PLAN & PROFILE**

DRAWING SHEET  
**C-11.0**

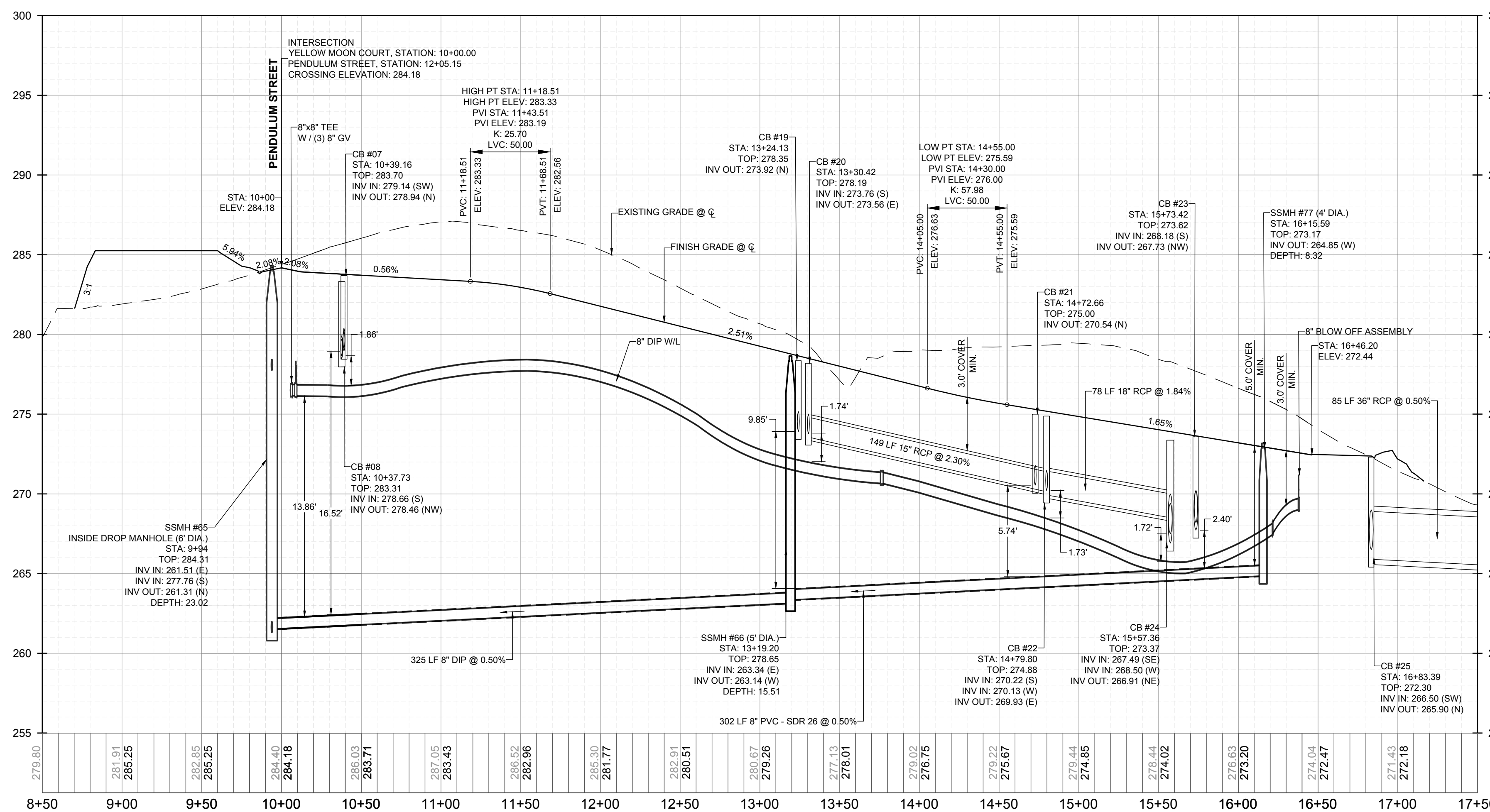
**72 OF 176**

THIS PLANSET AND ANY ASSOCIATED DOCUMENTS ARE PRELIMINARY AND NOT AUTHORIZED FOR CONSTRUCTION UNTIL SIGNED, DATED, AND OFFICIALLY RELEASED FOR CONSTRUCTION BY THE ENGINEER OF RECORD.

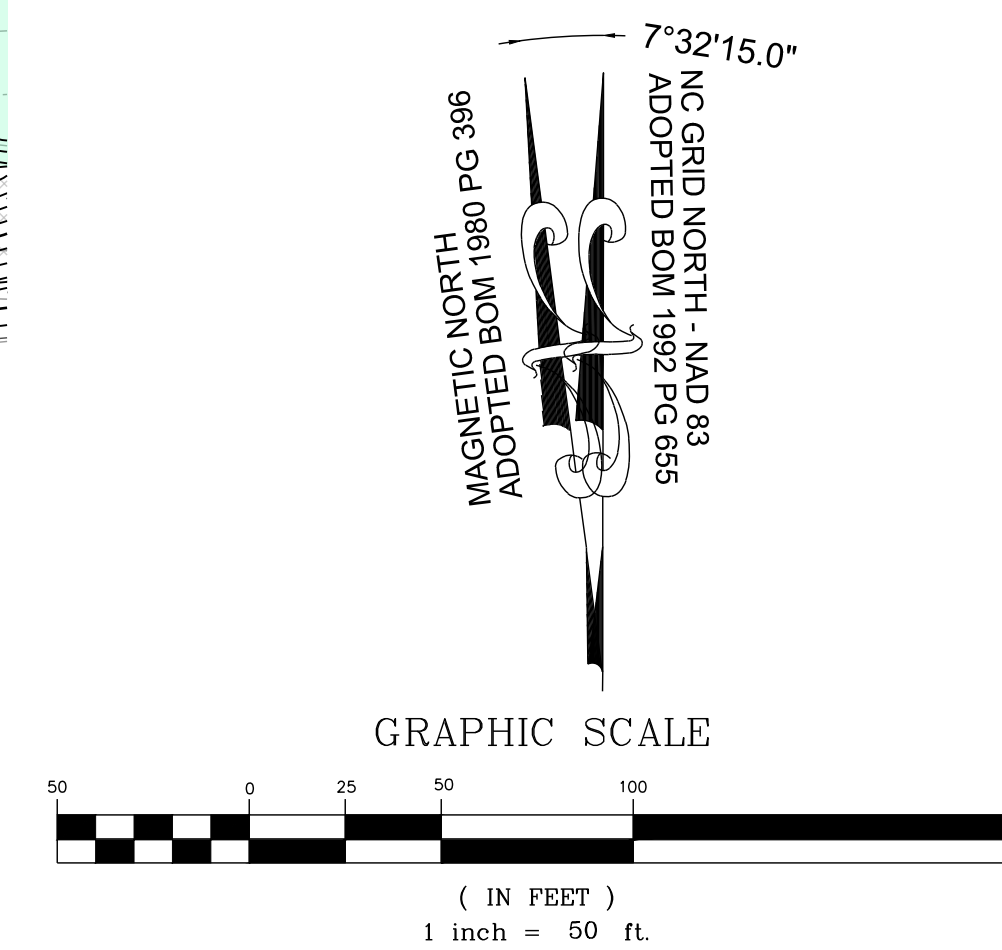





**PROPOSED YELLOW MOON COURT - PLAN**  
HORIZONTAL: 1" = 50'



**PROPOSED YELLOW MOON COURT - PROFILE**  
VERTICAL: 1" = 5'  
HORIZONTAL: 1" = 50'



NO.	REVISIONS	DATE	BY
1			
2			



**STRONGROCK**  
ENGINEERING GROUP

STRONG ROCK ENGINEERING GROUP, PLLC | COMPANY LICENSE # P-2166  
305 CHURCH AT NORTH HILLS STREET, SUITE 1110 RALEIGH, NC 27609 | INFORMATION@STRONGROCKGROUP.COM

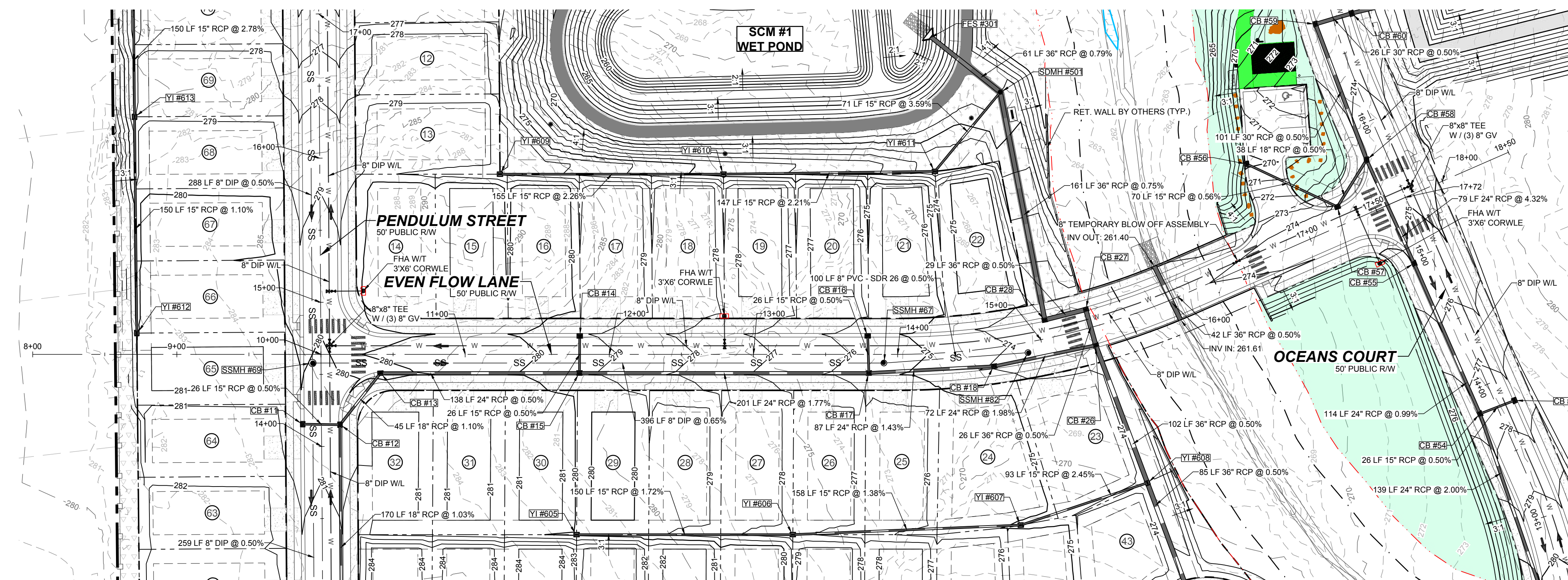
STRONG ROCK PROJECT	DESIGNED BY	CHECKED BY
PSP-24-03	JWL	JWL

RESERVE @ MITCHELL MILL  
TOWN OF ROLESVILLE, WAKE COUNTY, NORTH CAROLINA  
CONSTRUCTION PLANS  
PROPOSED YELLOW MOON COURT -  
PLAN & PROFILE

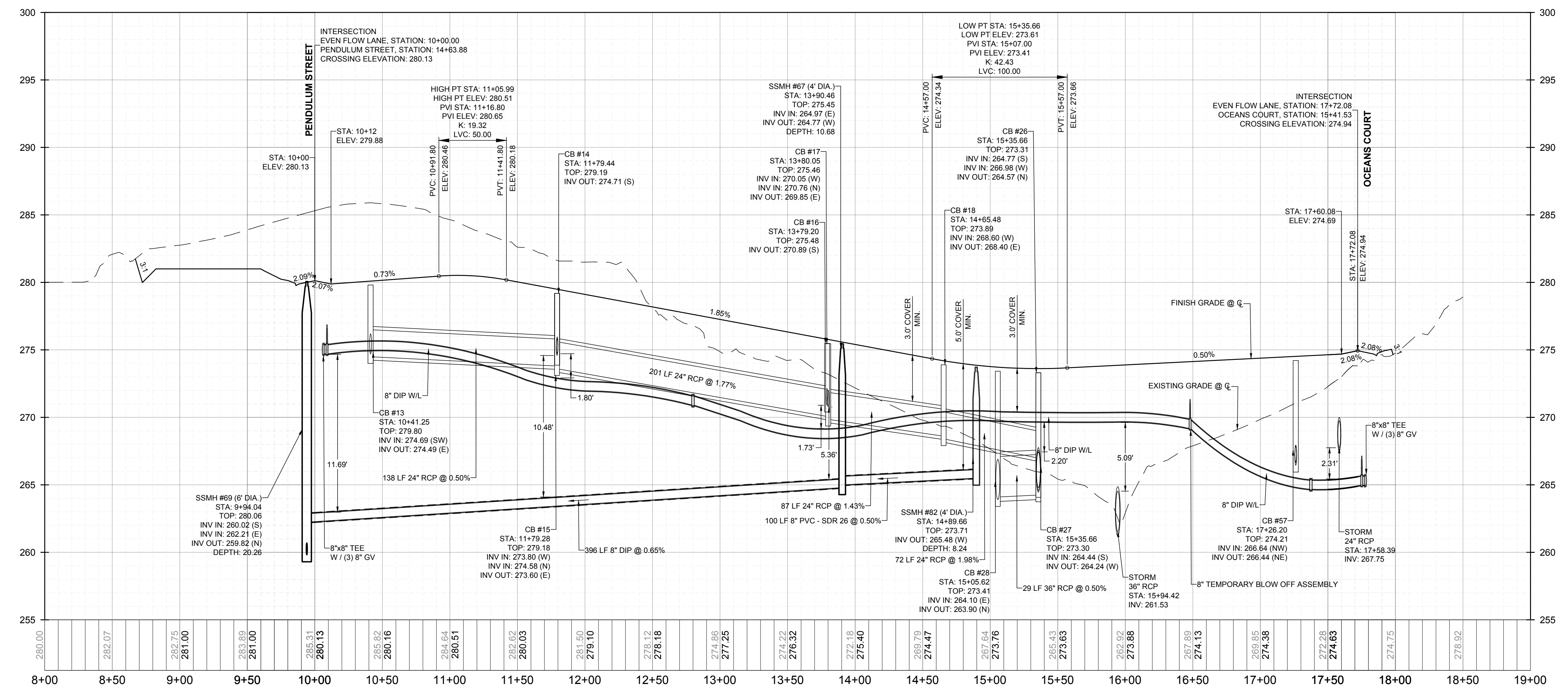
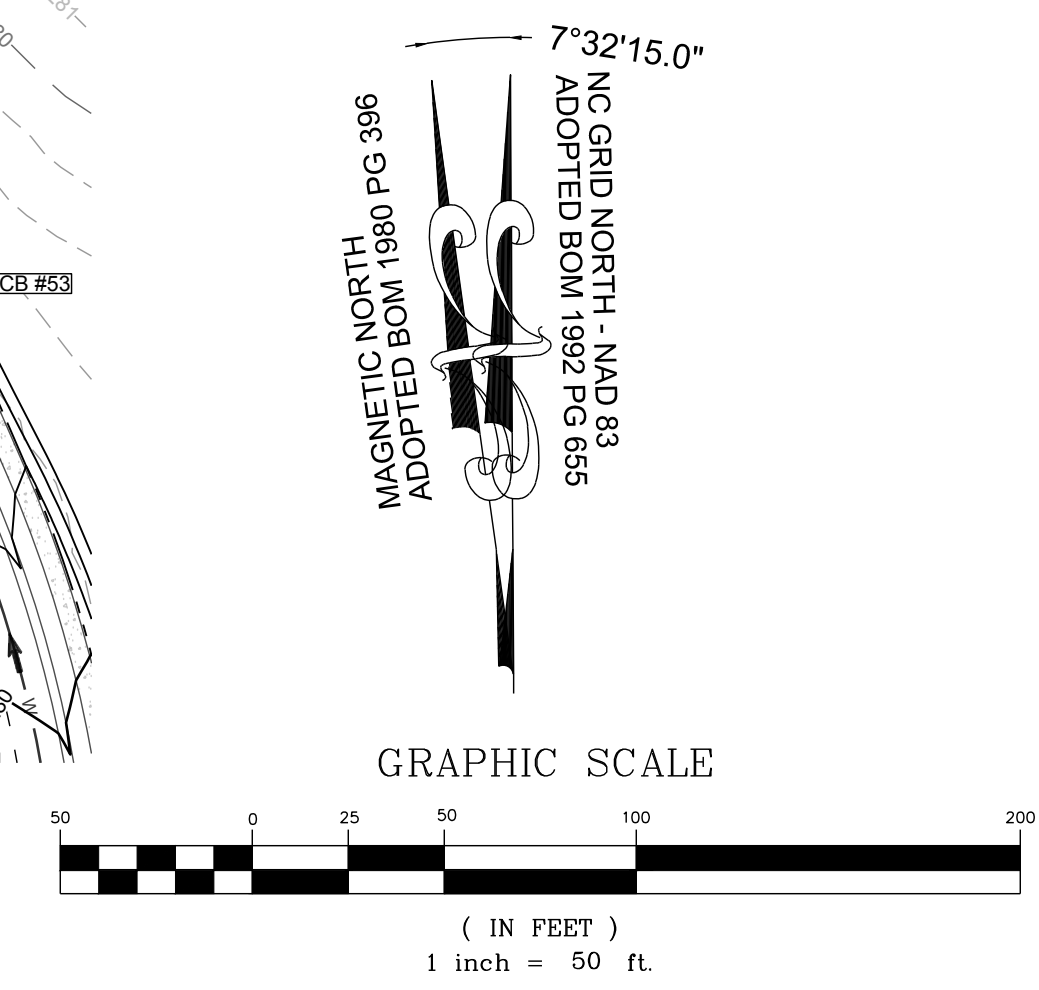
DRAWING SHEET  
**C-11.1**

THIS PLANSET AND ANY ASSOCIATED DOCUMENTS ARE PRELIMINARY AND NOT AUTHORIZED FOR CONSTRUCTION UNTIL SIGNED, DATED, AND OFFICIALLY RELEASED FOR CONSTRUCTION BY THE ENGINEER OF RECORD.



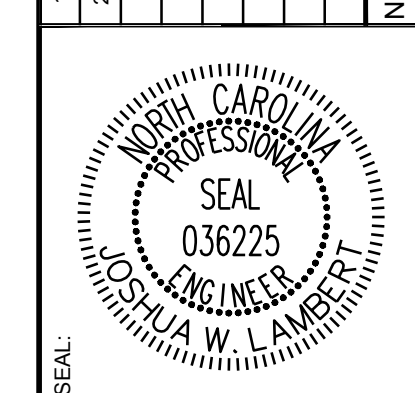


**PROPOSED EVEN FLOW LANE - PLAN**  
HORIZONTAL: 1" = 50'



**PROPOSED EVEN FLOW LANE - PROFILE**  
VERTICAL: 1" = 5'  
HORIZONTAL: 1" = 50'

NO.	REVISIONS	DATE	BY
1			
2			



**STRONGROCK**  
ENGINEERING GROUP

STRONG ROCK ENGINEERING GROUP, PLLC | COMPANY LICENSE # P-2166  
305 CHURCH AT NORTH HILLS STREET, SUITE 1110 RALEIGH, NC 27609 | INFORMATION@STRONGROCKGROUP.COM

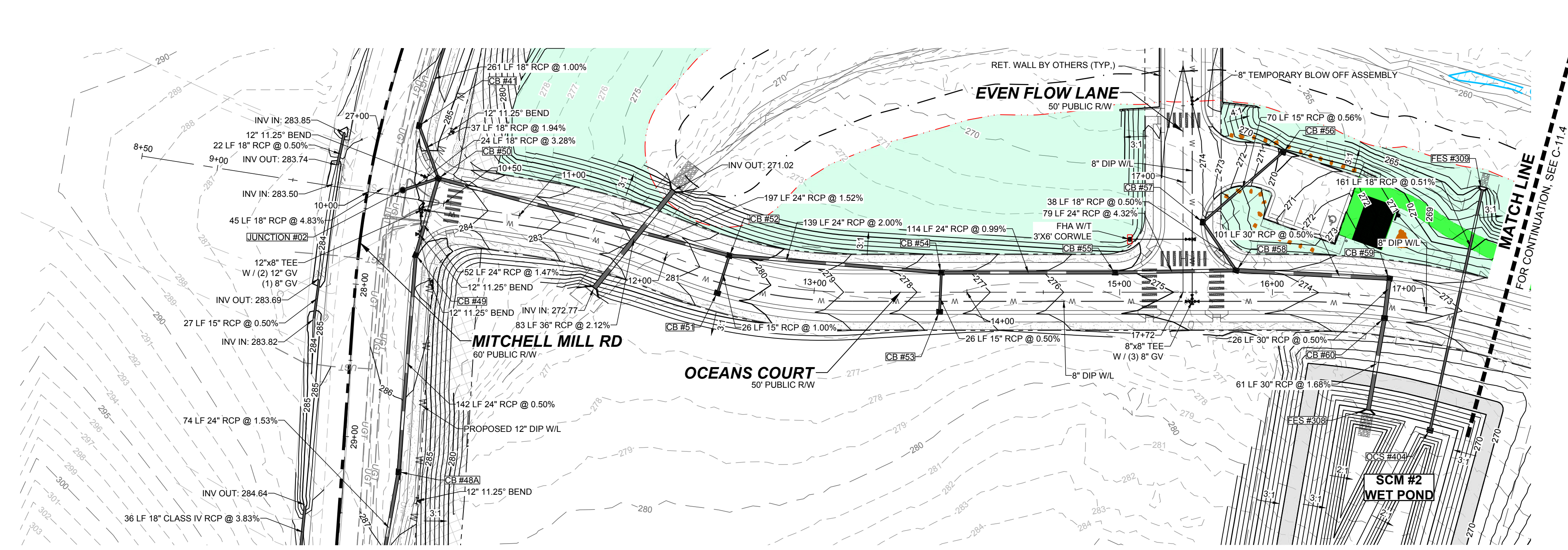
STRONG ROCK PROJECT	FOR	SCALE	DESIGNED BY	DRAWN BY	CHECKED BY
PSP-24-03	NOT FOR CONSTRUCTION	AS SHOWN	JWL	SRG	JWL

RESERVE @ MITCHELL MILL  
TOWN OF ROLESVILLE, WAKE COUNTY, NORTH CAROLINA  
CONSTRUCTION PLANS  
**PROPOSED EVEN FLOW LANE - PLAN & PROFILE**

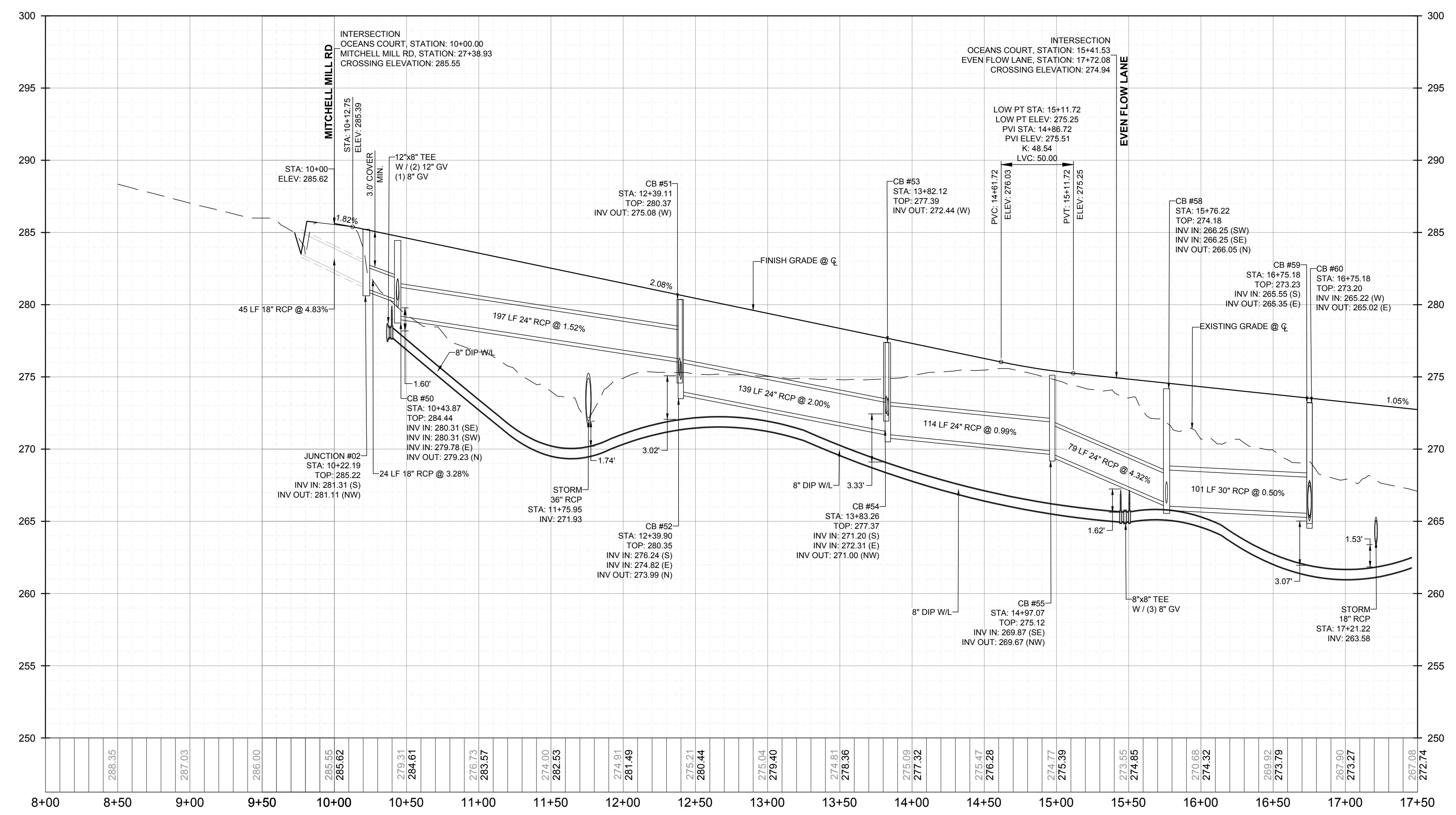
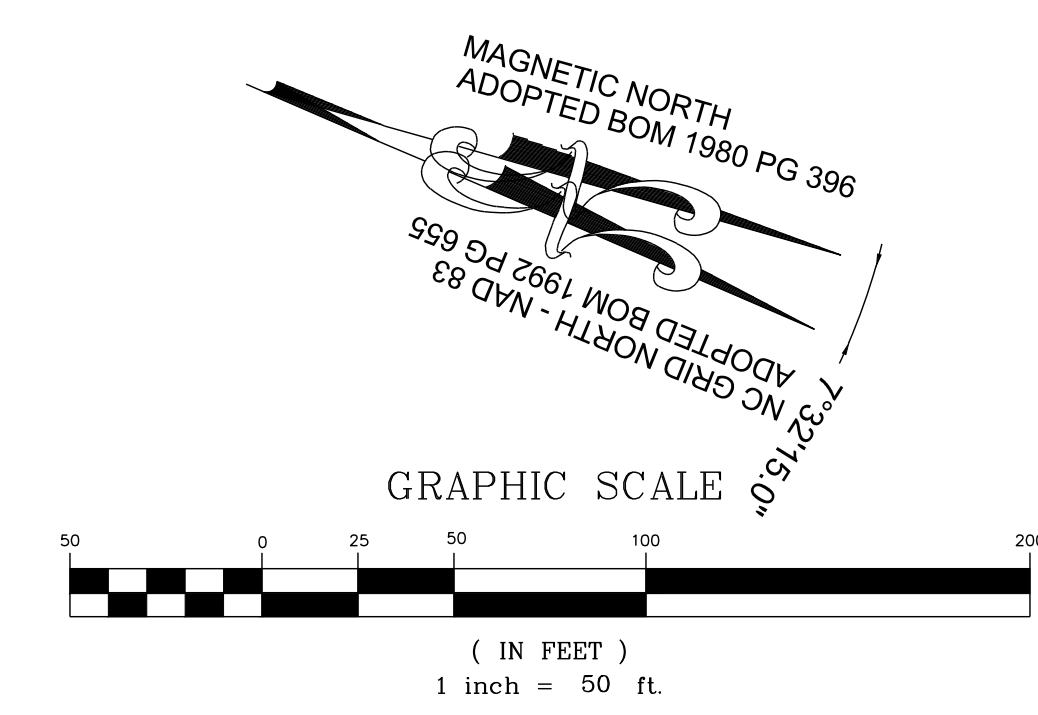
DRAWING SHEET  
**C-11.2**

THIS PLANSET AND ANY ASSOCIATED DOCUMENTS ARE PRELIMINARY AND NOT AUTHORIZED FOR CONSTRUCTION UNTIL SIGNED, DATED, AND OFFICIALLY RELEASED FOR CONSTRUCTION BY THE ENGINEER OF RECORD.






**PROPOSED OCEANS COURT - PLAN**  
HORIZONTAL: 1" = 50'



**PROPOSED OCEANS COURT - PROFILE**  
VERTICAL: 1" = 5'  
HORIZONTAL: 1" = 50'

NO.	REVISIONS	DATE	BY
1			
2			



**STRONGROCK ENGINEERING GROUP**  
STRONG ROCK ENGINEERING GROUP, PLLC | COMPANY LICENSE # P-2166  
305 CHURCH AT NORTH HILLS STREET, SUITE 1110 RALEIGH, NC 27609 | INFORMATION@STRONGROCKGROUP.COM

STRONG ROCK PROJECT	DESIGNED BY	DRAWN BY	CHECKED BY
PSP-24-03	JWL	SRG	JWL

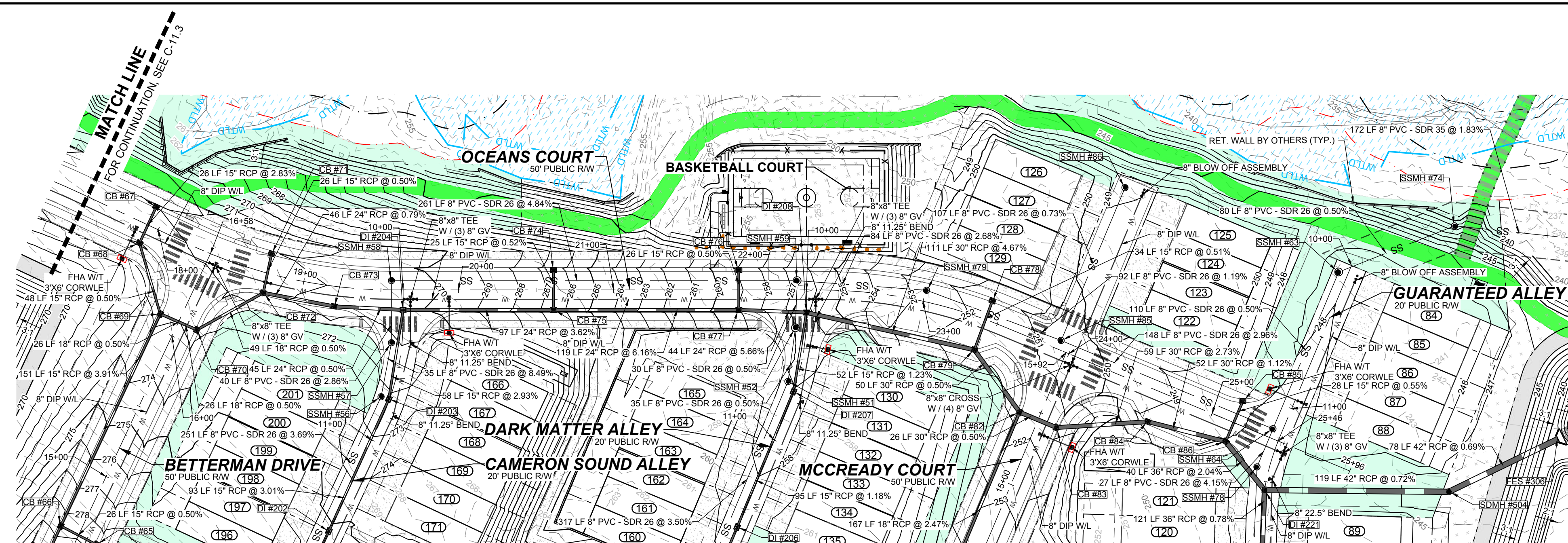
NOT FOR CONSTRUCTION SCALE AS SHOWN

RESERVE @ MITCHELL MILL  
TOWN OF ROLESVILLE, WAKE COUNTY, NORTH CAROLINA  
CONSTRUCTION PLANS  
**PROPOSED OCEANS COURT - PLAN & PROFILE**

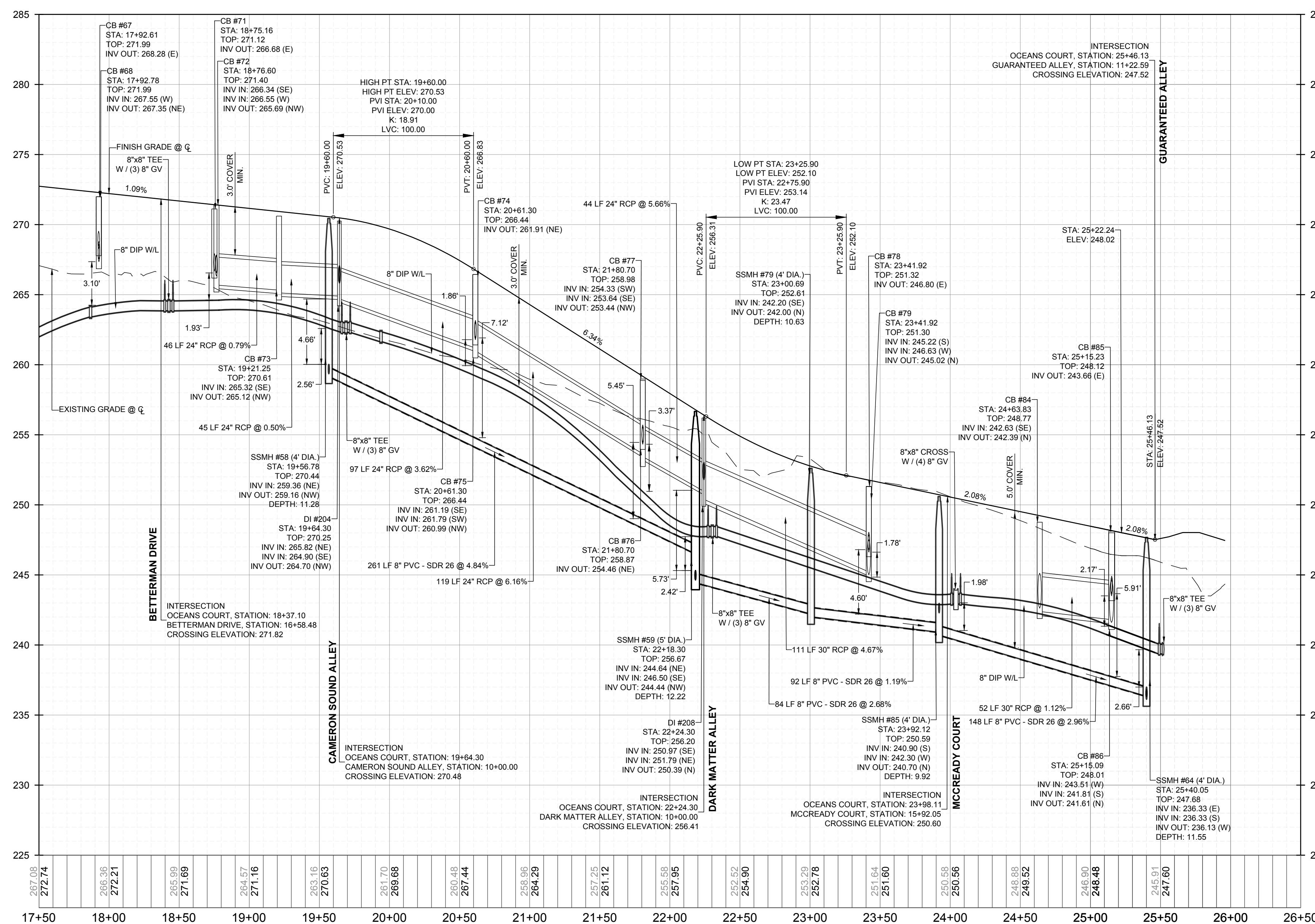
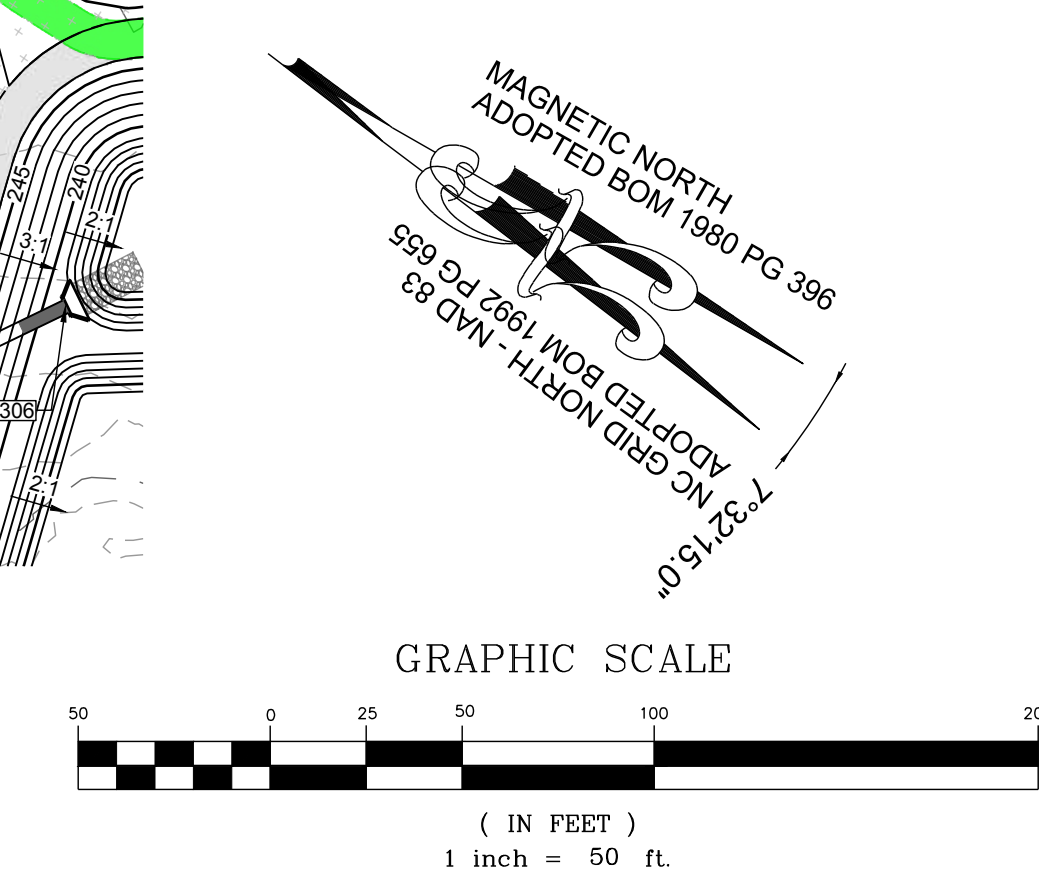
DRAWING SHEET  
**C-11.3**

THIS PLANSET AND ANY ASSOCIATED DOCUMENTS ARE PRELIMINARY AND NOT AUTHORIZED FOR CONSTRUCTION UNTIL SIGNED, DATED, AND OFFICIALLY RELEASED FOR CONSTRUCTION BY THE ENGINEER OF RECORD.






**PROPOSED OCEANS COURT - PLAN**  
HORIZONTAL: 1" = 50'



**PROPOSED OCEANS COURT - PROFILE**  
VERTICAL: 1" = 5'  
HORIZONTAL: 1" = 50'

NO.	REVISIONS	DATE	BY
1	CONSTRUCTION INFRASTRUCTURE DRAWINGS CDD-21-04		
2	TOWN OF ROLESVILLE CDD 12-24-04		



**STRONGROCK**  
ENGINEERING GROUP

STRONG ROCK ENGINEERING GROUP, PLLC | COMPANY LICENSE # P-2766  
305 CHURCH AT NORTH HILLS STREET, SUITE 1110 RALEIGH, NC 27609 | INFORMATION@STRONGROCKGROUP.COM

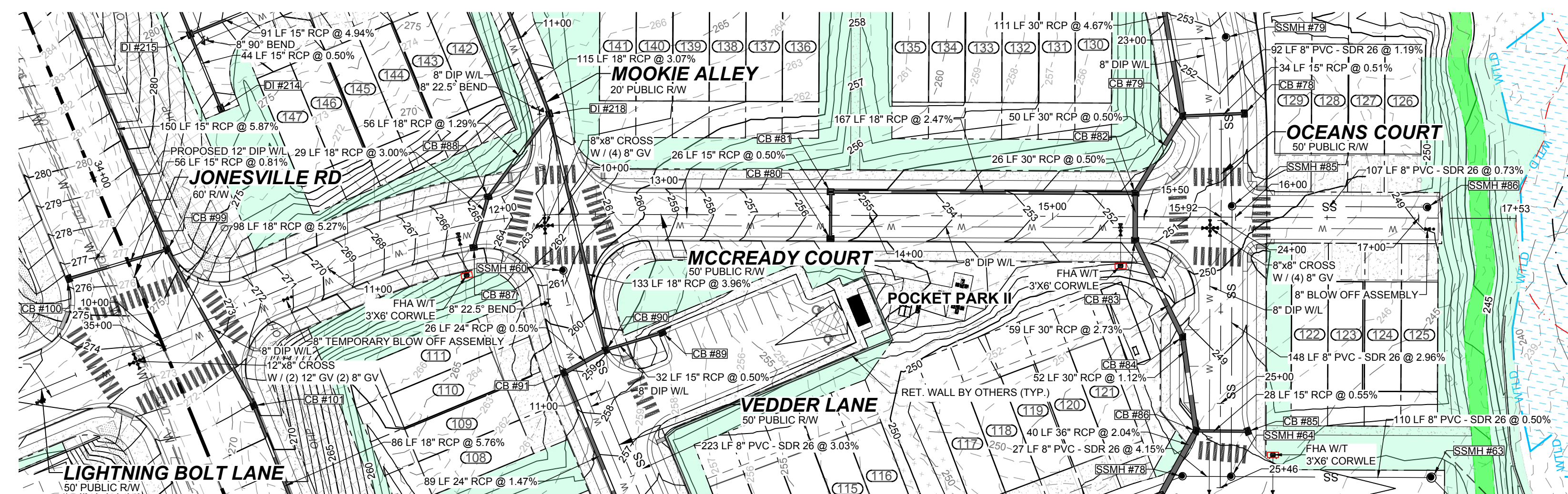
STRONG ROCK PROJECT	NOT FOR CONSTRUCTION	SCALE	DESIGNED BY	DRAWN BY	CHECKED BY
PSP-24-03	AS SHOWN	JWL	SRG	JWL	JWL

RESERVE @ MITCHELL MILL  
TOWN OF ROLESVILLE, WAKE COUNTY, NORTH CAROLINA  
CONSTRUCTION PLANS  
**PROPOSED OCEANS COURT - PLAN & PROFILE**

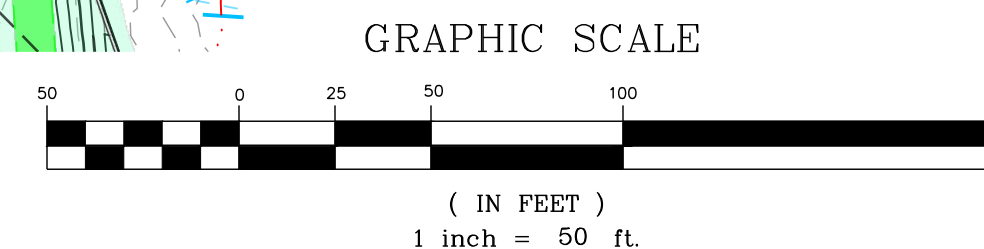
DRAWING SHEET  
**C-11.4**

THIS PLANSET AND ANY ASSOCIATED DOCUMENTS ARE PRELIMINARY AND NOT AUTHORIZED FOR CONSTRUCTION UNTIL SIGNED, DATED, AND OFFICIALLY RELEASED FOR CONSTRUCTION BY THE ENGINEER OF RECORD.

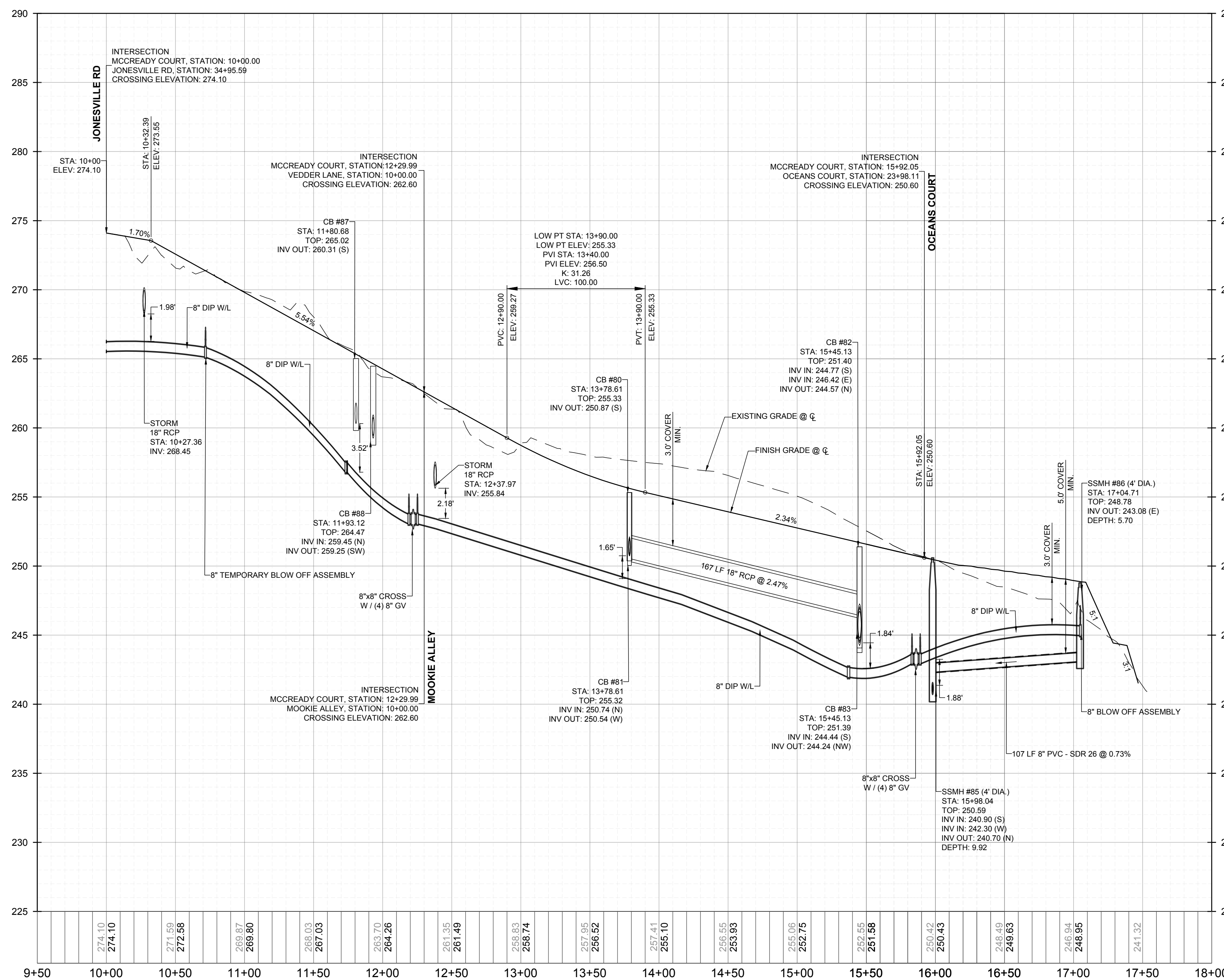




**PROPOSED MCCREADY COURT - PLAN**  
HORIZONTAL: 1" = 50'




7-3215.0'  
NC GRID NORTH - NAD 83  
ADOPTED BOM 1992 PG 655  
MAGNETIC NORTH  
ADOPTED BOM 1980 PG 396



**PROPOSED MCCREADY COURT - PROFILE**  
VERTICAL: 1" = 5'  
HORIZONTAL: 1" = 50'

NO.	REVISIONS	DATE	BY
1			
2			



**STRONGROCK**  
ENGINEERING GROUP  
STRONG ROCK ENGINEERING GROUP, PLLC | COMPANY LICENSE # P-2166  
305 CHURCH AT NORTH HILLS STREET, SUITE 1110 RALEIGH, NC 27609 | INFORMATION@STRONGROCKGROUP.COM

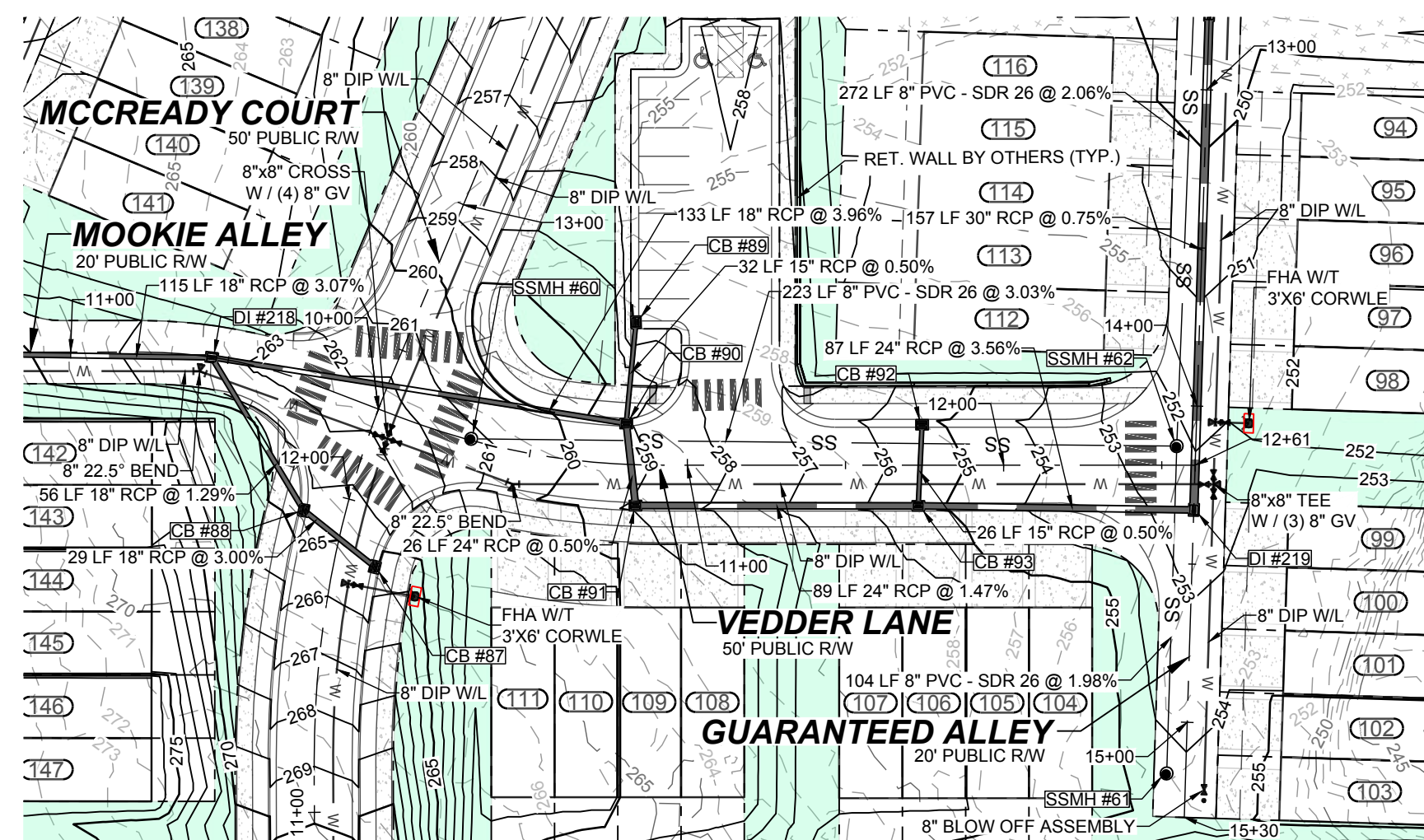
STRONG ROCK PROJECT	NOT FOR CONSTRUCTION	SCALE AS SHOWN	DESIGNED BY JWL	DRAWN BY SRG	CHECKED BY JWL
---------------------	----------------------	----------------	-----------------	--------------	----------------

RESERVE @ MITCHELL MILL  
TOWN OF ROLESVILLE, WAKE COUNTY, NORTH CAROLINA  
CONSTRUCTION PLANS  
**PROPOSED MCCREADY COURT - PLAN & PROFILE**

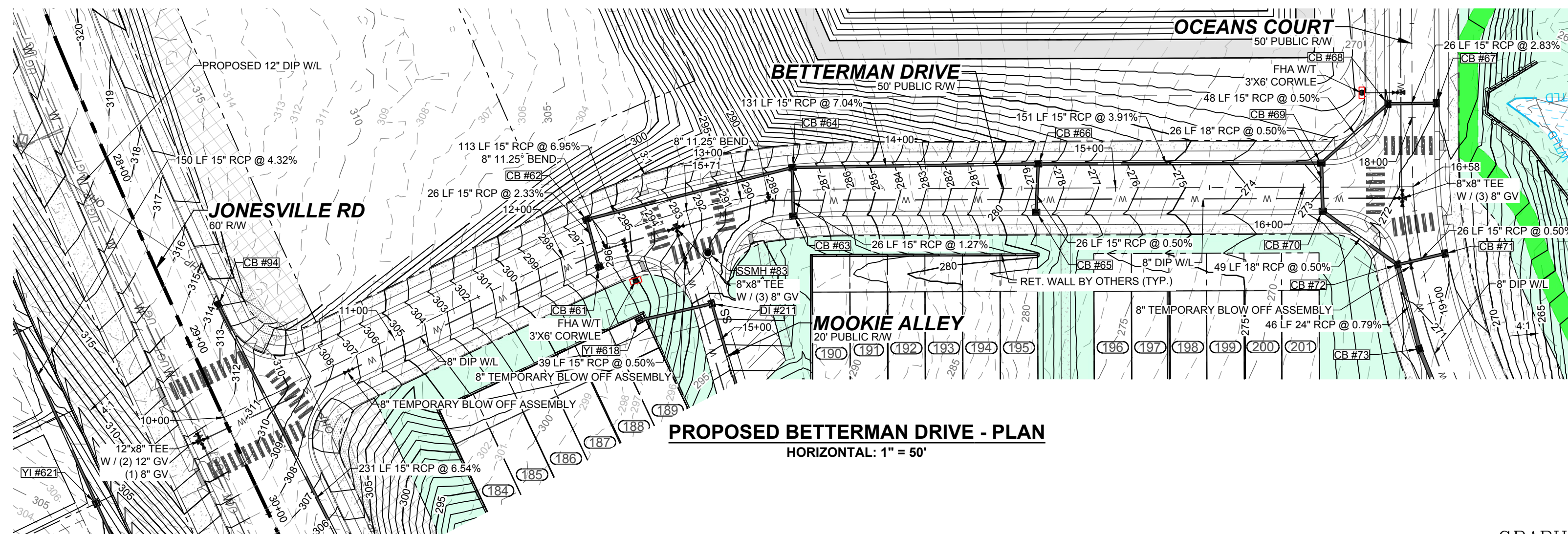
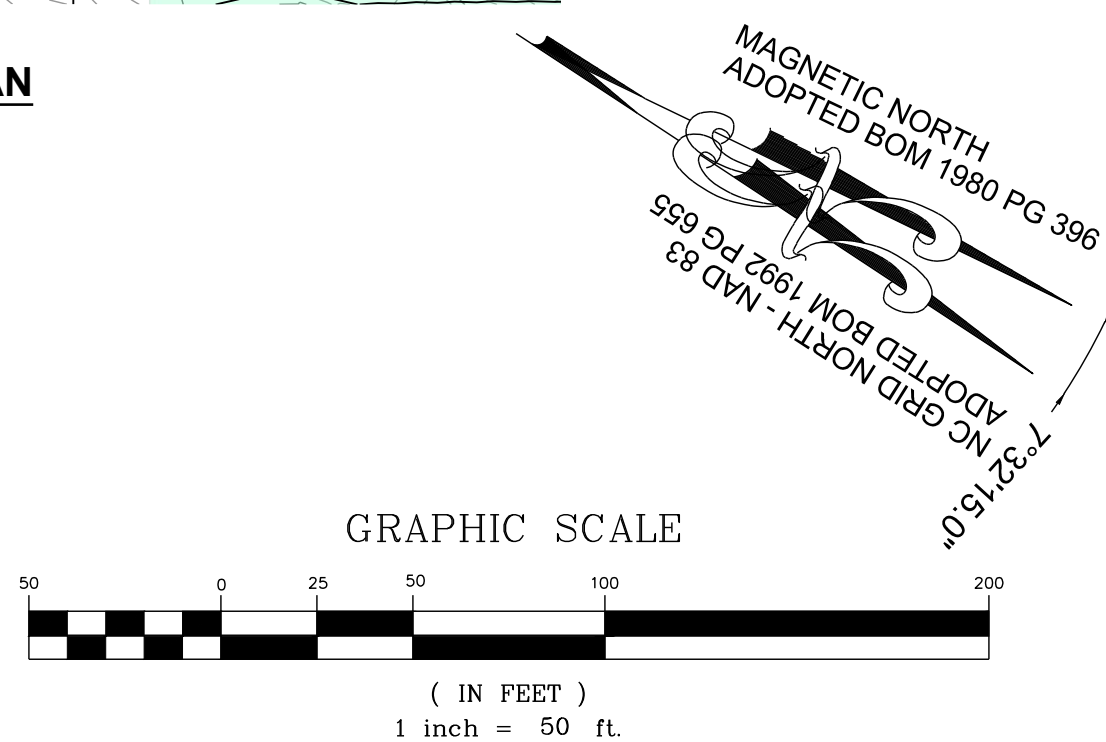
DRAWING SHEET  
**C-11.5**

THIS PLANSET AND ANY ASSOCIATED DOCUMENTS ARE PRELIMINARY AND NOT AUTHORIZED FOR CONSTRUCTION UNTIL SIGNED, DATED, AND OFFICIALLY RELEASED FOR CONSTRUCTION BY THE ENGINEER OF RECORD.

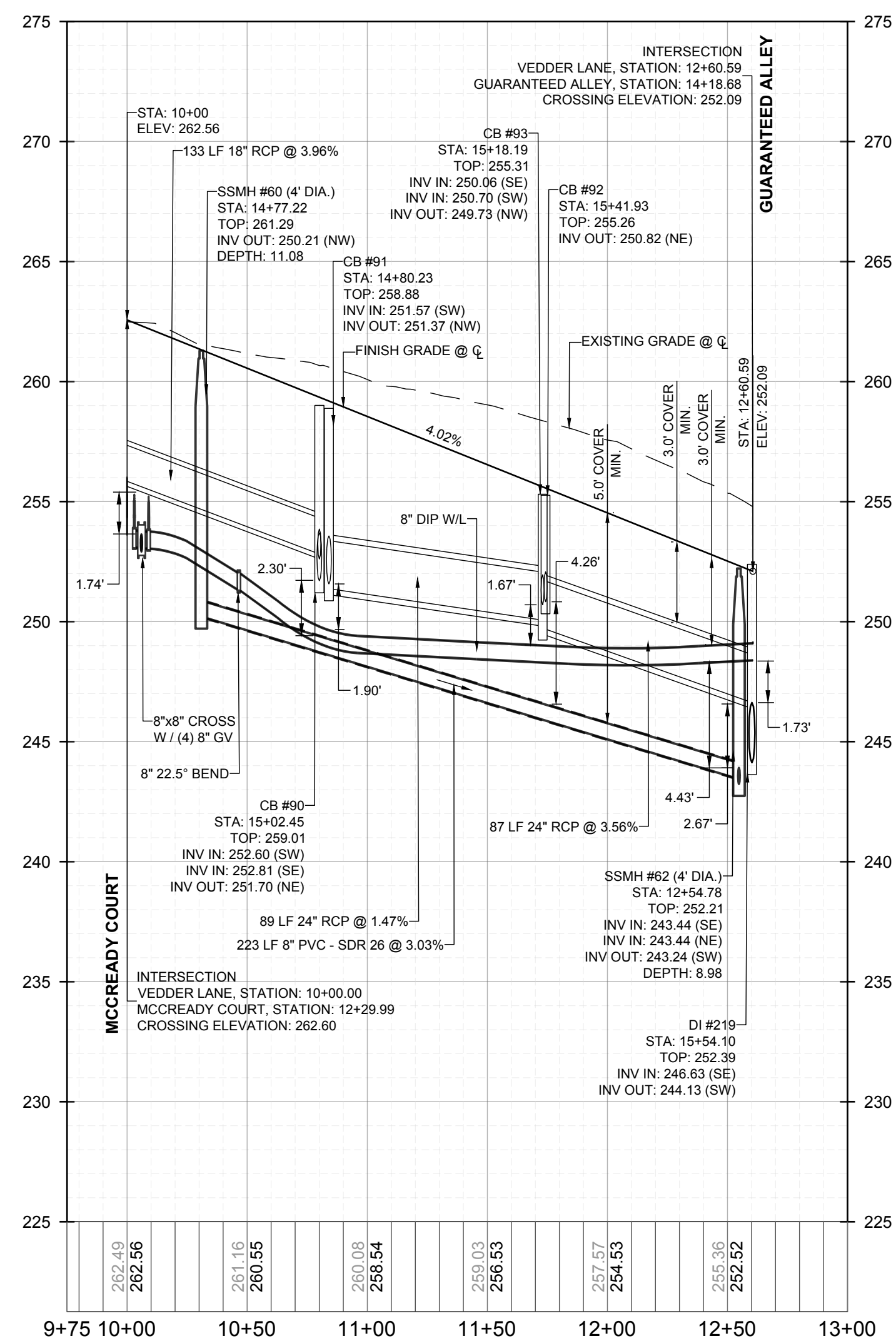





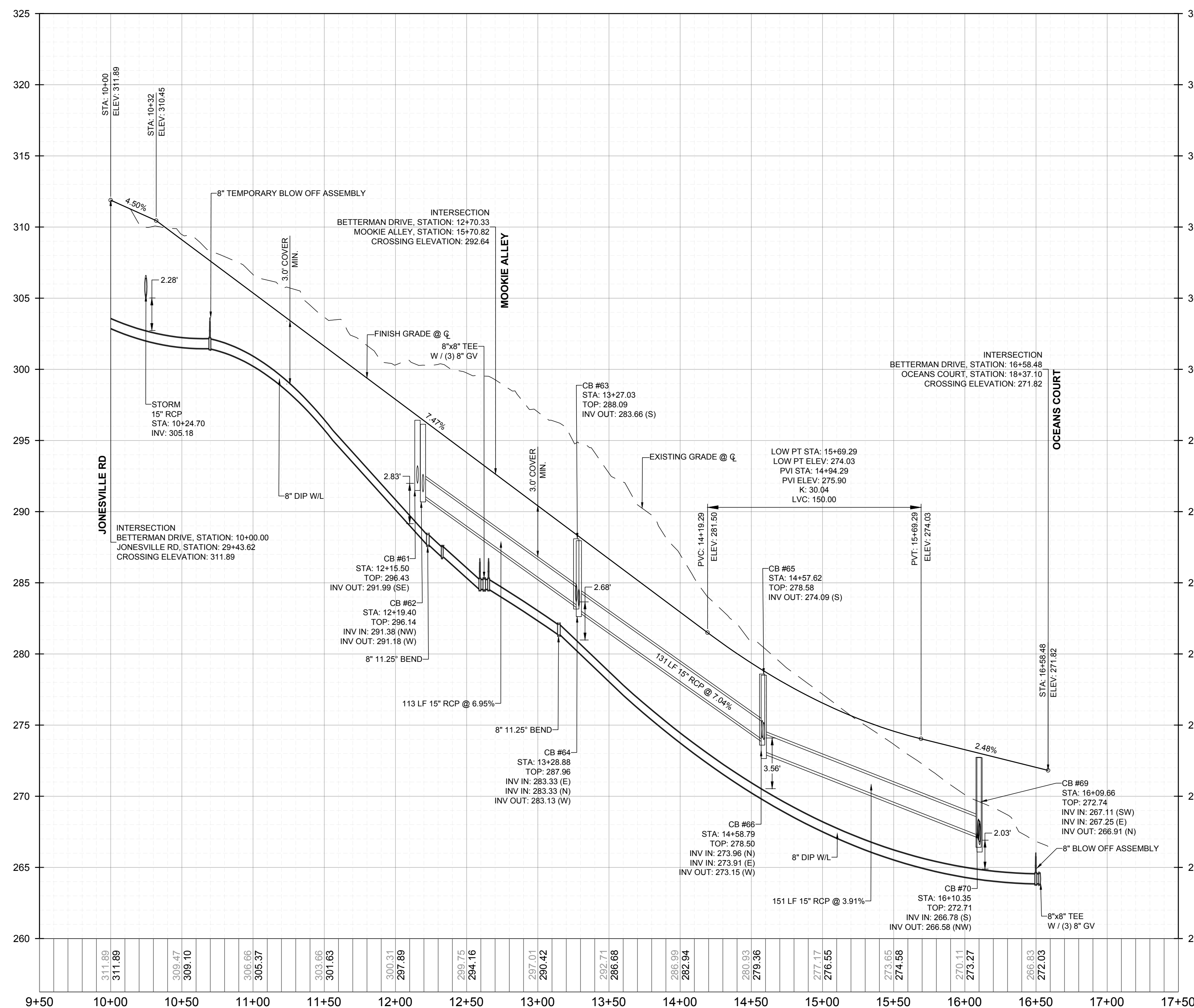
**PROPOSED VEDDER LANE - PLAN**  
HORIZONTAL: 1" = 50'



**PROPOSED BETTERMAN DRIVE - PLAN**  
HORIZONTAL: 1" = 50'



**PROPOSED VEDDER LANE - PROFILE**  
VERTICAL: 1" = 5'  
HORIZONTAL: 1" = 50'



**PROPOSED BETTERMAN DRIVE - PROFILE**  
VERTICAL: 1" = 5'  
HORIZONTAL: 1" = 50'

THIS PLANSET AND ANY ASSOCIATED DOCUMENTS ARE PRELIMINARY AND NOT AUTHORIZED FOR CONSTRUCTION UNTIL SIGNED, DATED, AND OFFICIALLY RELEASED FOR CONSTRUCTION BY THE ENGINEER OF RECORD.

NO.	REVISIONS	DATE	BY
1	CONSTRUCTION INFRASTRUCTURE DRAWINGS CDD-1044		
2	TOWN OF ROLESVILLE CDD 12-18-24		

**STRONGROCK**  
ENGINEERING GROUP

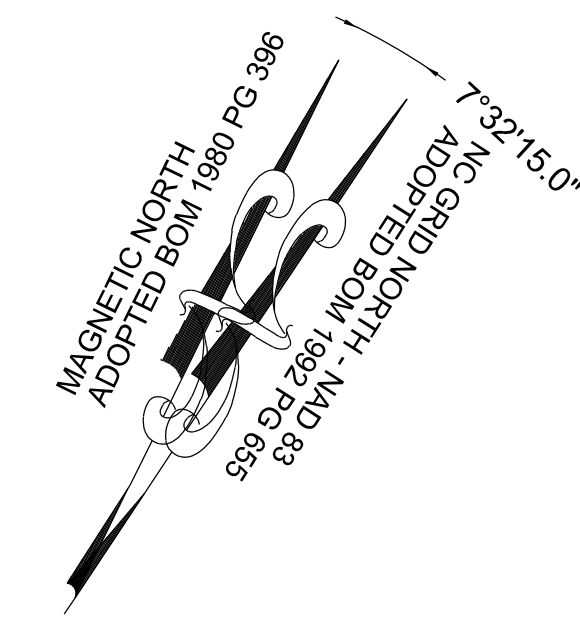
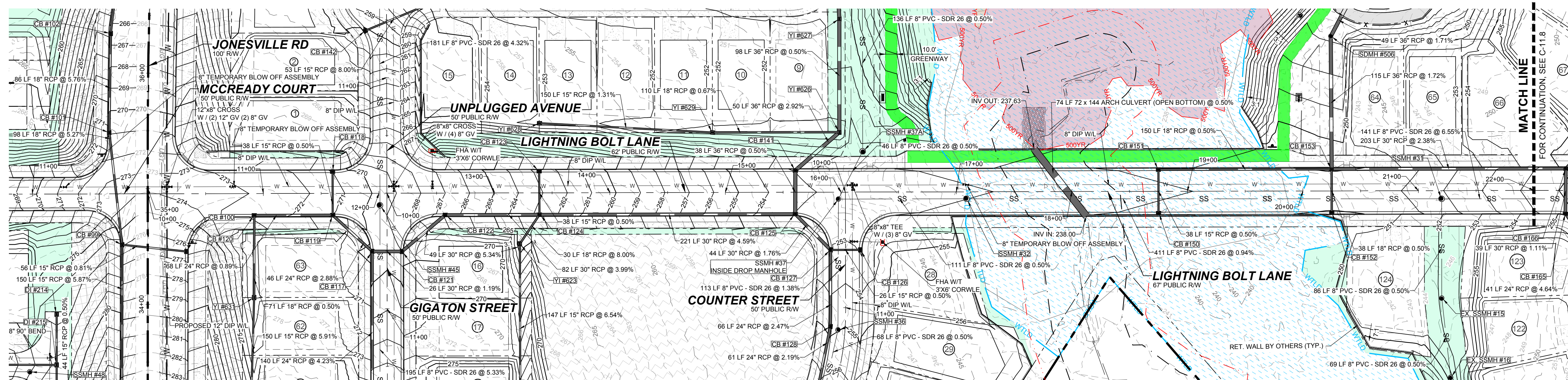
STRONG ROCK ENGINEERING GROUP, PLLC | COMPANY LICENSE # P-2166  
305 CHURCH AT NORTH HILLS STREET, SUITE 1110 RALEIGH, NC 27609 | INFORMATION@STRONGROCKGROUP.COM

RESERVE @ MITCHELL MILL  
TOWN OF ROLESVILLE, WAKE COUNTY, NORTH CAROLINA

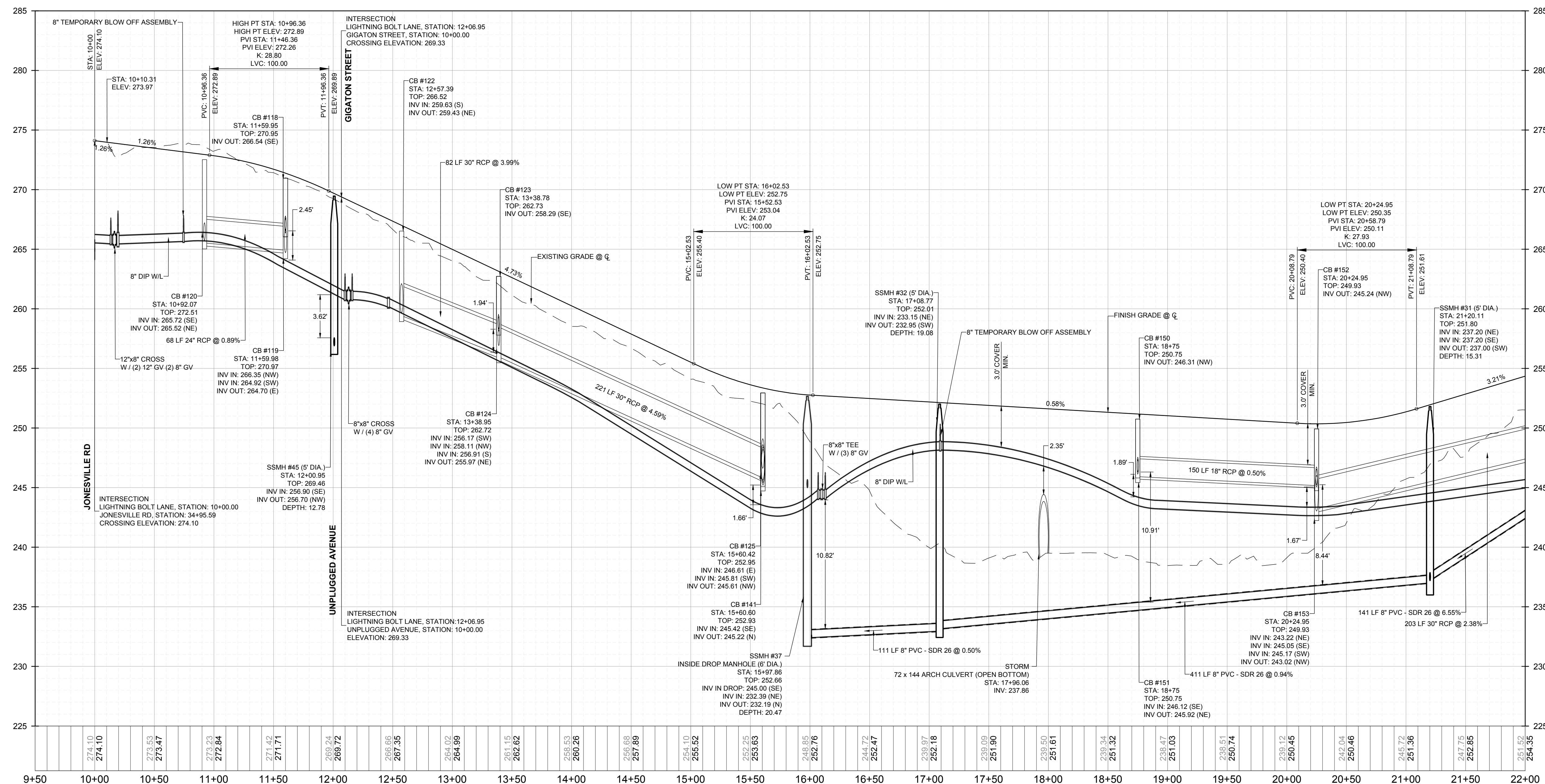
CONSTRUCTION PLANS  
PROPOSED VEDDER LANE &  
BETTERMAN DRIVE - PLAN & PROFILE

DRAWING SHEET  
**C-11.6**  
78 OF 176






**PROPOSED LIGHTNING BOLT LANE - PLAN**  
HORIZONTAL: 1" = 50'



**PROPOSED LIGHTNING BOLT LANE - PROFILE**  
VERTICAL: 1" = 5'  
HORIZONTAL: 1" = 50'

THIS PLANSET AND ANY ASSOCIATED DOCUMENTS ARE PRELIMINARY AND NOT AUTHORIZED FOR CONSTRUCTION UNTIL SIGNED, DATED, AND OFFICIALLY RELEASED FOR CONSTRUCTION BY THE ENGINEER OF RECORD.

NO.	REVISIONS	DATE	BY
1			
2			



**STRONGROCK**  
ENGINEERING GROUP

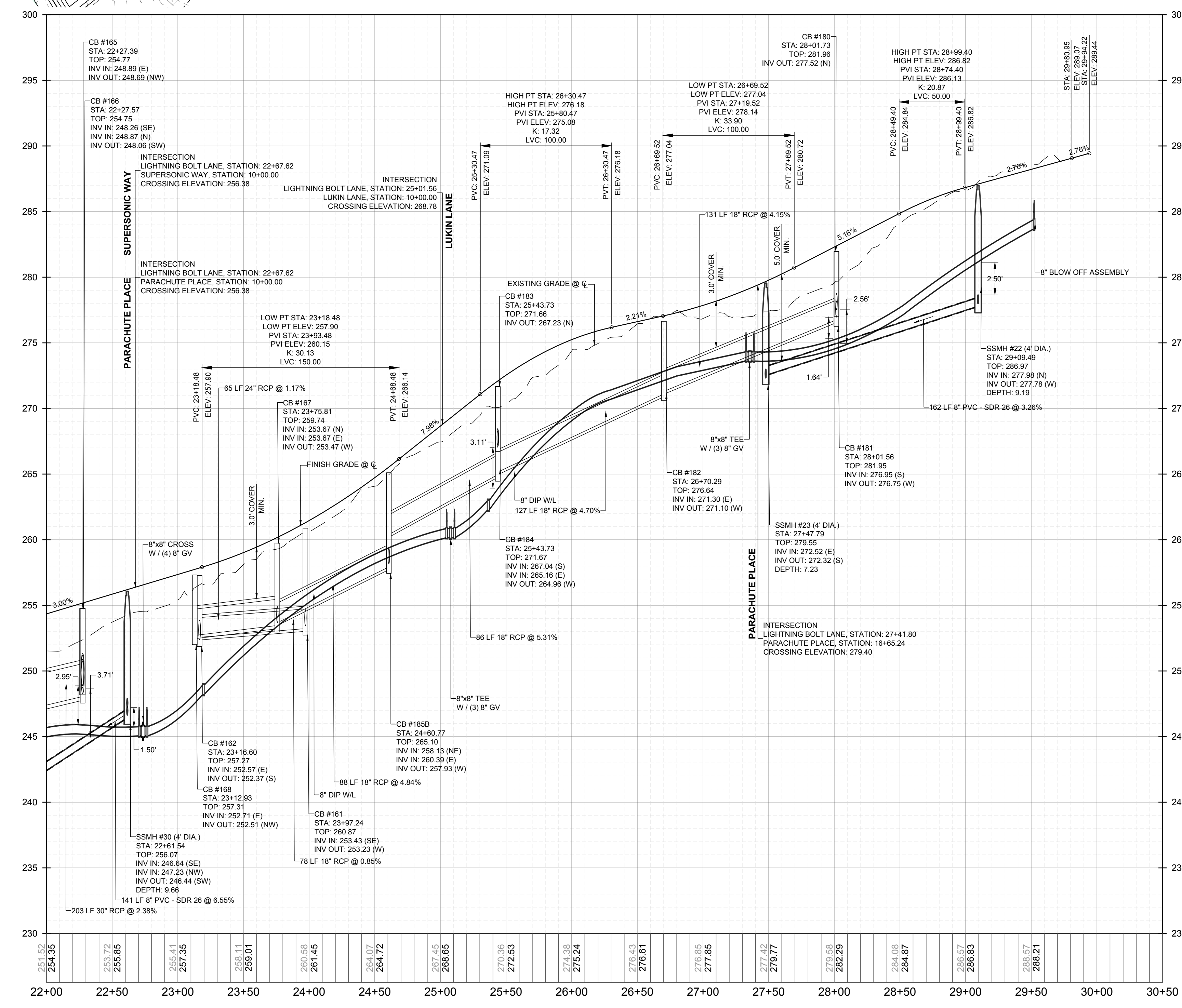
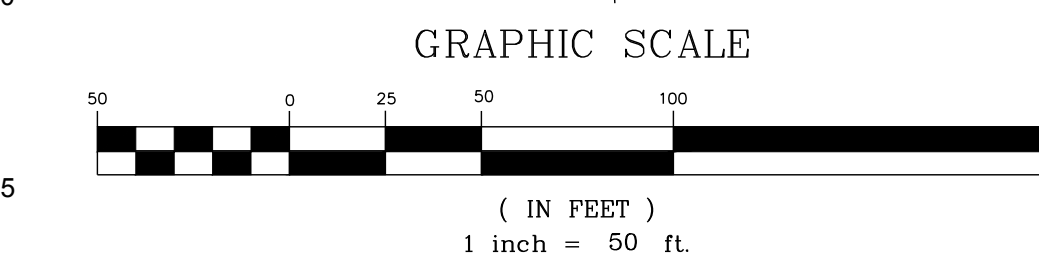
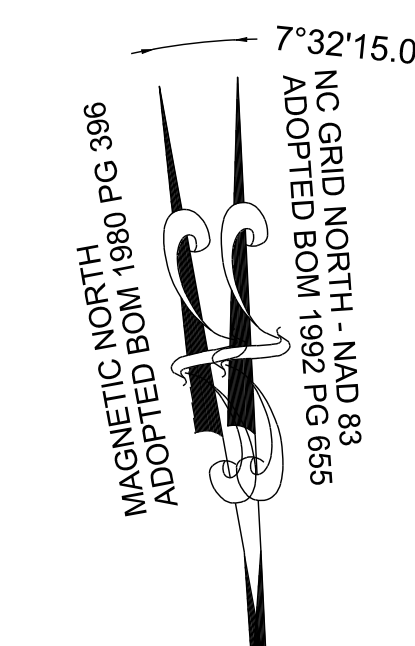
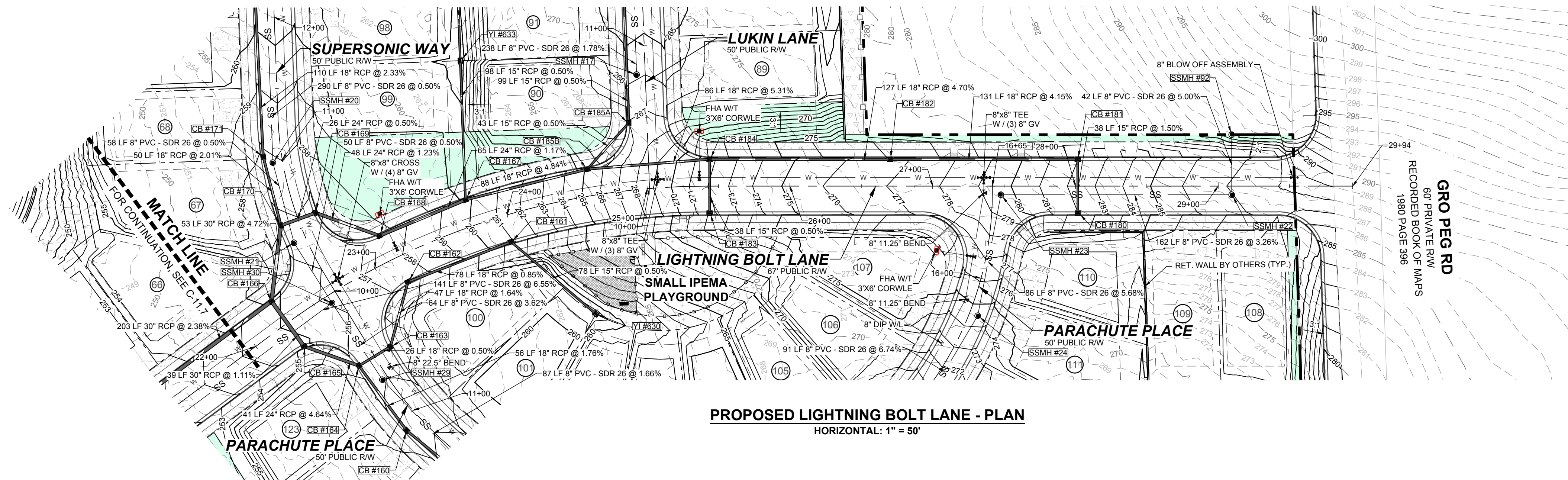
STRONG ROCK ENGINEERING GROUP, PLLC | COMPANY LICENSE # P-2166  
305 CHURCH AT NORTH HILLS STREET, SUITE 1110 RALEIGH, NC 27609 | INFORMATION@STRONGROCKGROUP.COM

STRONG ROCK PROJECT	STRONG ROCK PROJECT
PSP-24-00	PSP-24-00
NOT FOR CONSTRUCTION	NOT FOR CONSTRUCTION
SCALE AS SHOWN	SCALE AS SHOWN
DESIGNED BY JWL	DESIGNED BY JWL
DRAWN BY SRG	DRAWN BY SRG
CHECKED BY JWL	CHECKED BY JWL

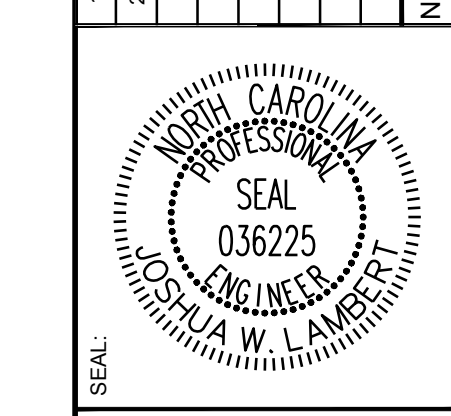
RESERVE @ MITCHELL MILL  
TOWN OF ROLESVILLE, WAKE COUNTY, NORTH CAROLINA  
CONSTRUCTION PLANS  
PROPOSED LIGHTNING BOLT LANE -  
PLAN & PROFILE

DRAWING SHEET  
**C-11.7**





NO.	REVISIONS	DATE	BY
1			
2			



**STRONGROCK ENGINEERING GROUP**  
STRONG ROCK ENGINEERING GROUP, PLLC | COMPANY LICENSE # P-2166  
305 CHURCH AT NORTH HILLS STREET, SUITE 1110 RALEIGH, NC 27609 | INFORMATION@STRONGROCKGROUP.COM

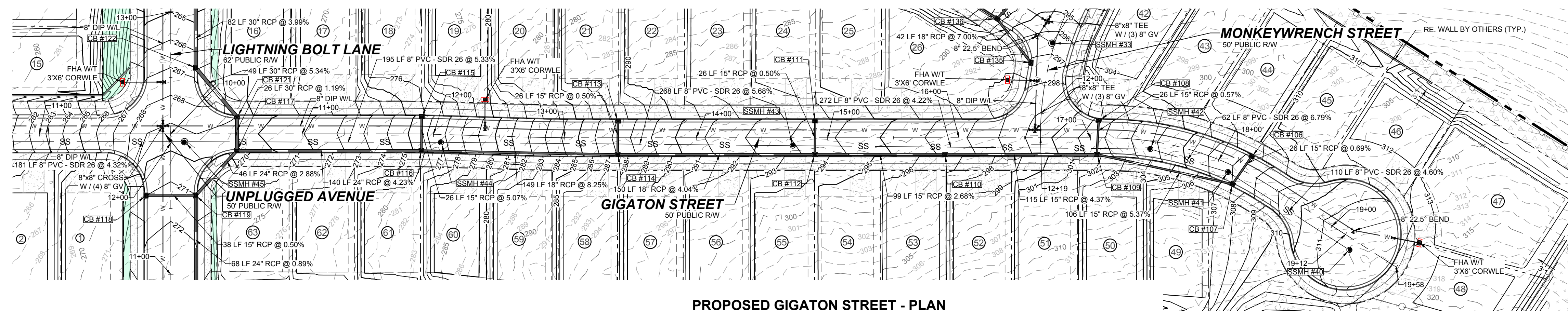
STRONG ROCK PROJECT	STRONG ROCK PROJECT PSP-24-03
NOT FOR CONSTRUCTION	NOT FOR CONSTRUCTION
SCALE	AS SHOWN
DESIGNED BY	JWL
DRAWN BY	SRG
CHECKED BY	JWL

RESERVE @ MITCHELL MILL  
TOWN OF ROLESVILLE, WAKE COUNTY, NORTH CAROLINA  
CONSTRUCTION PLANS  
PROPOSED LIGHTNING BOLT LANE -  
PLAN & PROFILE

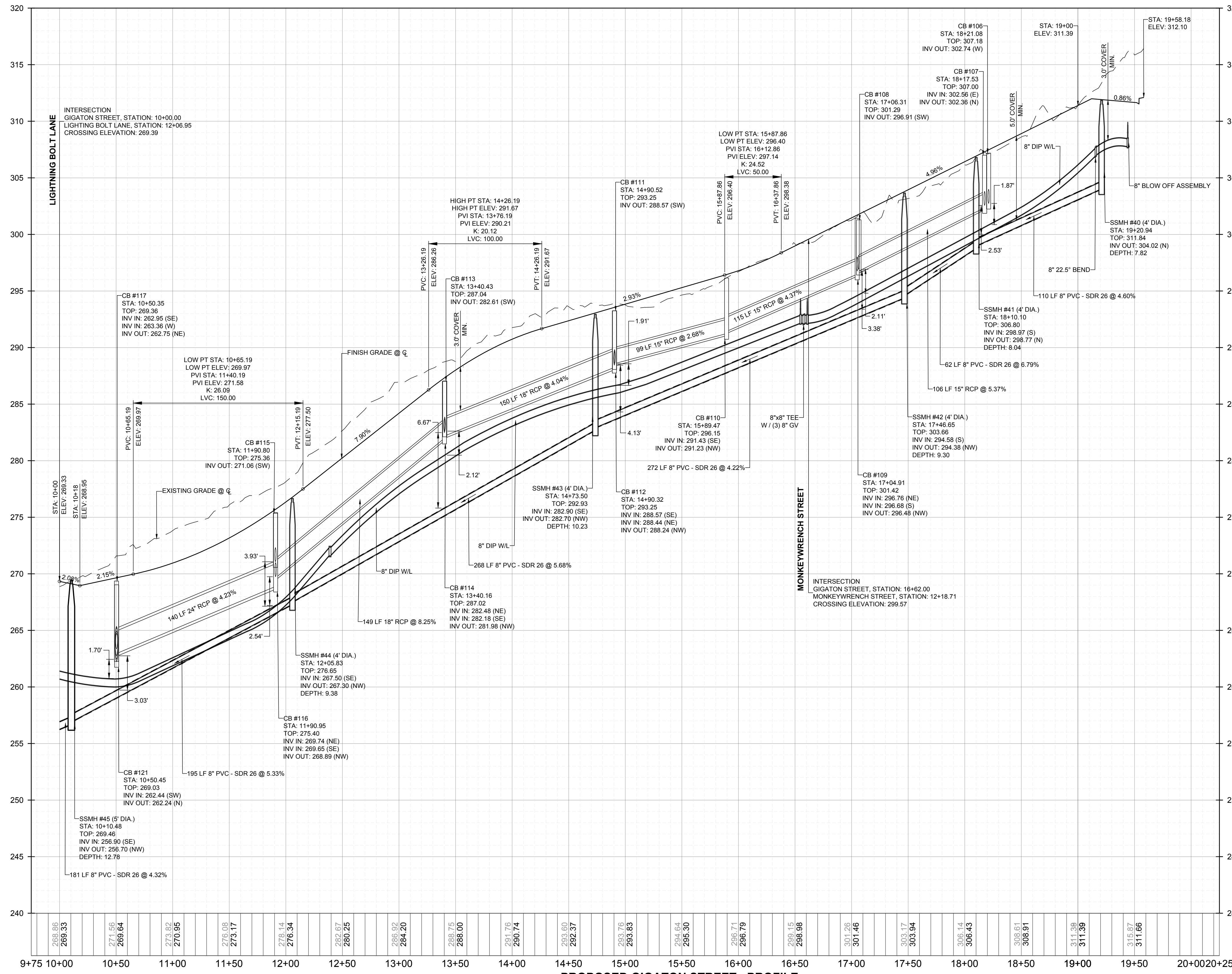
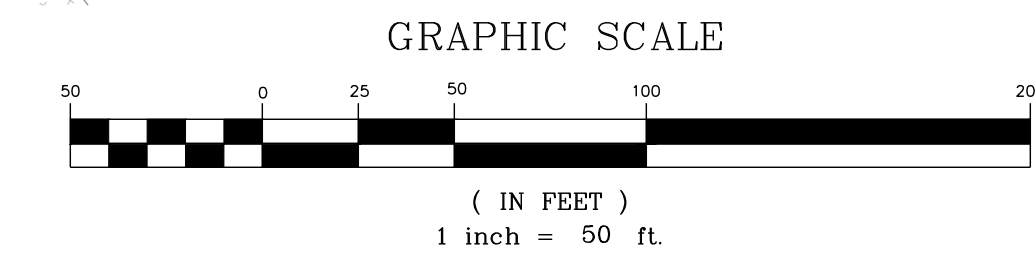
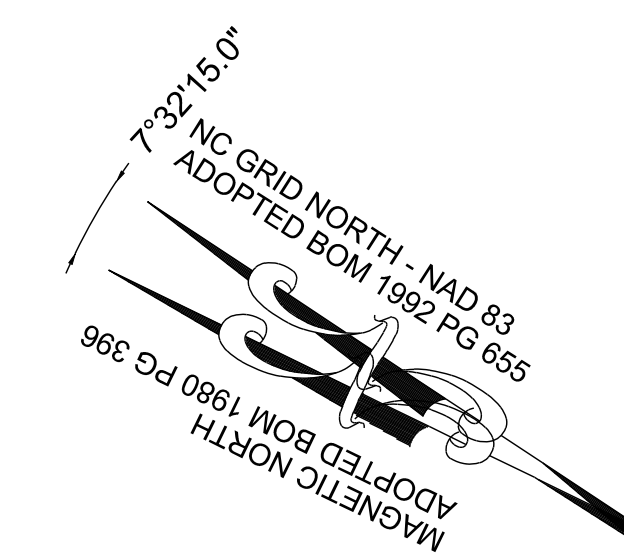
DRAWING SHEET  
C-11.8

THIS PLANSET AND ANY ASSOCIATED DOCUMENTS ARE PRELIMINARY AND NOT AUTHORIZED FOR CONSTRUCTION UNTIL SIGNED, DATED, AND OFFICIALLY RELEASED FOR CONSTRUCTION BY THE ENGINEER OF RECORD.





**PROPOSED GIGATON STREET - PLAN**  
HORIZONTAL: 1" = 50'



**PROPOSED GIGATON STREET - PROFILE**  
VERTICAL: 1" = 5'  
HORIZONTAL: 1" = 50'

NO.	REVISIONS	DATE	BY
1	CONSTRUCTION INFRASTRUCTURE DRAWINGS CDD-104		
2	TOWN OF ROLESVILLE CDD-104		

**STRONGROCK**  
ENGINEERING GROUP

SEAL: NORTH CAROLINA PROFESSIONAL ENGINEER  
036225  
JUSTIN W. LAMBERT

STRONG ROCK ENGINEERING GROUP, PLLC | COMPANY LICENSE # P-2166  
305 CHURCH AT NORTH HILLS STREET, SUITE 1110 RALEIGH, NC 27609 | INFORMATION@STRONGROCKGROUP.COM

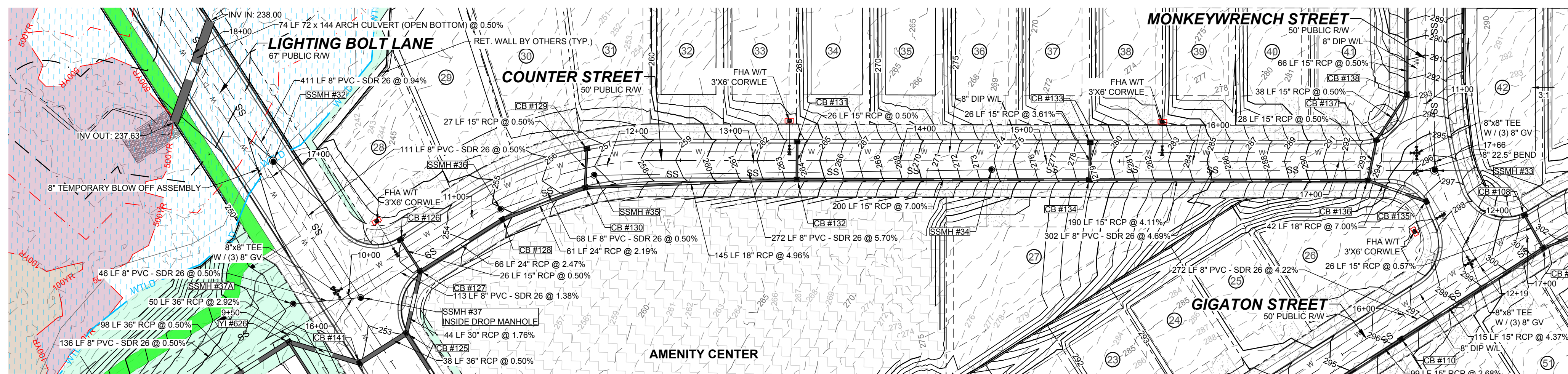
STRONG ROCK PROJECT	PSP-24-03
NOT FOR CONSTRUCTION	
SCALE	AS SHOWN
DESIGNED BY	JWL
DRAWN BY	SRG
CHECKED BY	JWL

RESERVE @ MITCHELL MILL  
TOWN OF ROLESVILLE, WAKE COUNTY, NORTH CAROLINA  
CONSTRUCTION PLANS  
PROPOSED GIGATON STREET -  
PLAN & PROFILE

DRAWING SHEET  
**C-11.9**

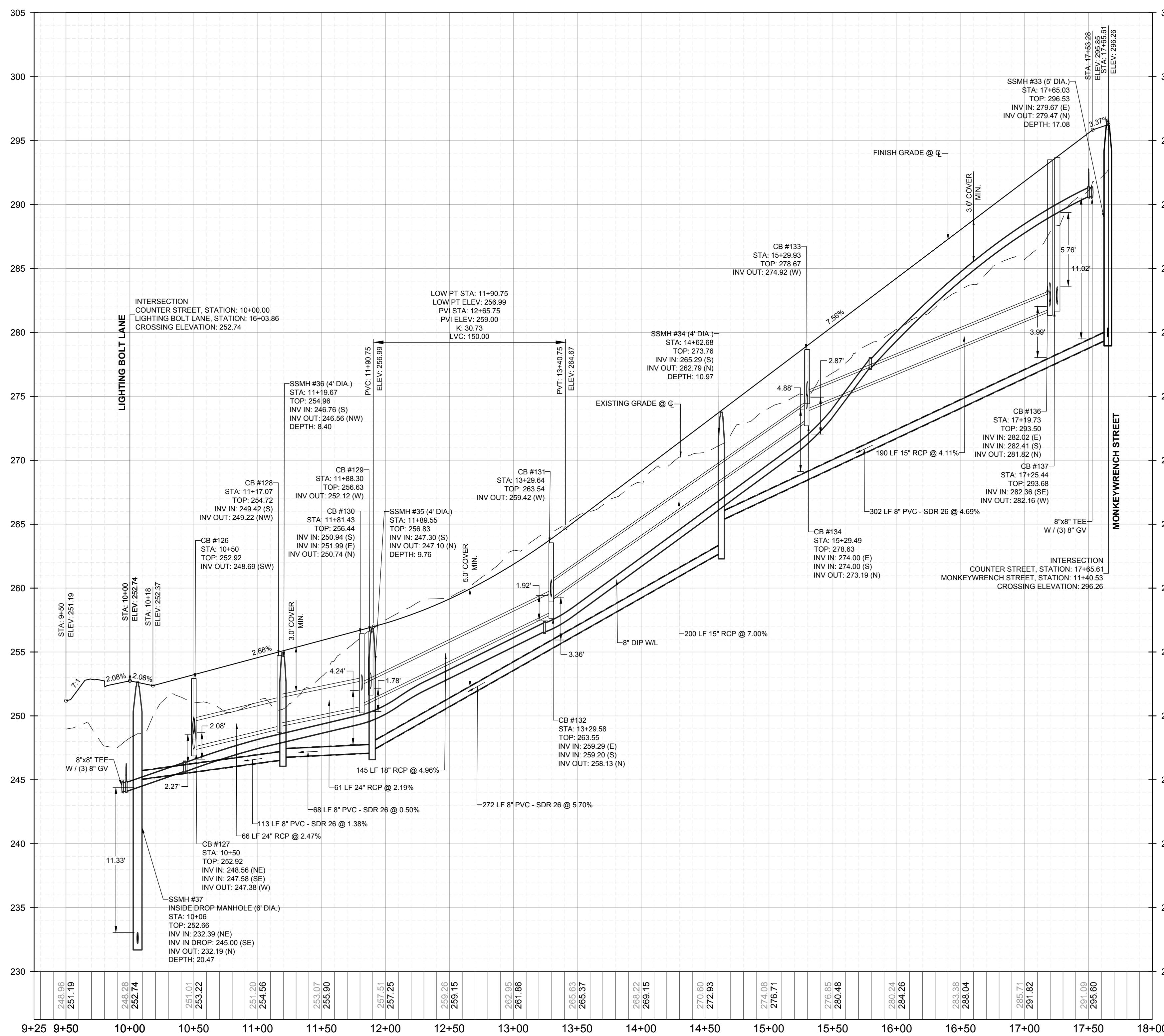
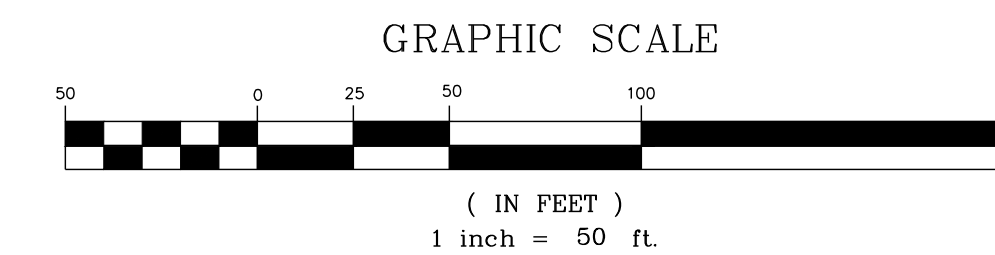
THIS PLANSET AND ANY ASSOCIATED DOCUMENTS ARE PRELIMINARY AND NOT AUTHORIZED FOR CONSTRUCTION UNTIL SIGNED, DATED, AND OFFICIALLY RELEASED FOR CONSTRUCTION BY THE ENGINEER OF RECORD.






**PROPOSED COUNTER STREET - PLAN**  
HORIZONTAL: 1" = 50'

7'-32" x 15'-0"  
NC GRID NORTH - NAD 83  
ADOPTED BOM 1992 PG 655



**PROPOSED COUNTER STREET - PROFILE**  
VERTICAL: 1" = 5'  
HORIZONTAL: 1" = 50'

NO.	REVISIONS	DATE	BY
1			
2			



**STRONGROCK**  
ENGINEERING GROUP

STRONG ROCK ENGINEERING GROUP, PLLC | COMPANY LICENSE # P-2166  
305 CHURCH AT NORTH HILLS STREET, SUITE 1110 RALEIGH, NC 27609 | INFORMATION@STRONGROCKGROUP.COM

STRONG ROCK PROJECT	STRONG ROCK PROJECT
PSP-24-03	PSP-24-03
NOT FOR CONSTRUCTION	NOT FOR CONSTRUCTION
SCALE AS SHOWN	SCALE AS SHOWN
DESIGNED BY JWL	DESIGNED BY JWL
DRAWN BY SRG	DRAWN BY SRG
CHECKED BY JWL	CHECKED BY JWL

RESERVE @ MITCHELL MILL  
TOWN OF ROLESVILLE, WAKE COUNTY, NORTH CAROLINA  
CONSTRUCTION PLANS  
**PROPOSED COUNTER STREET - PLAN & PROFILE**

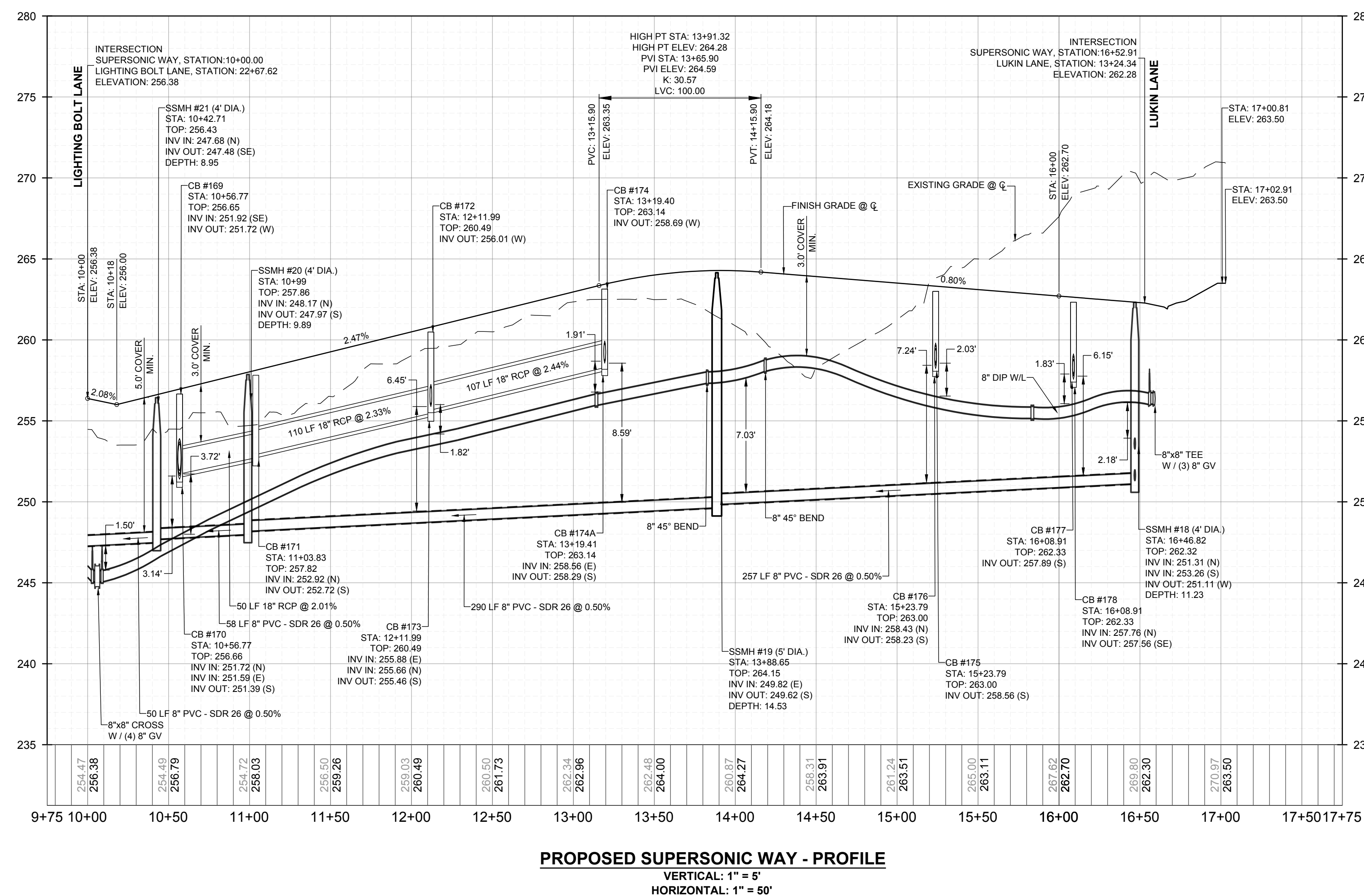
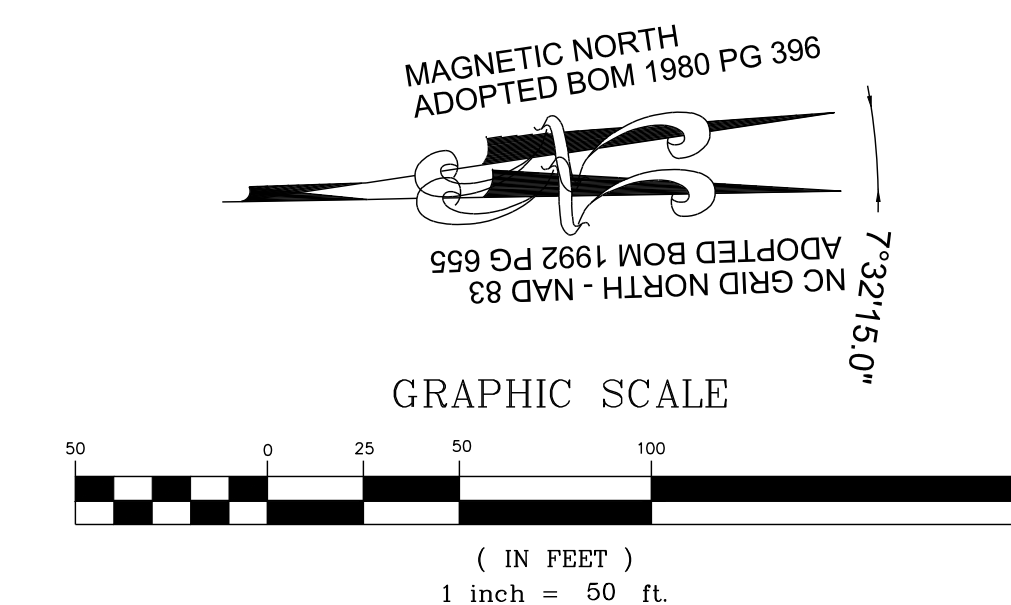
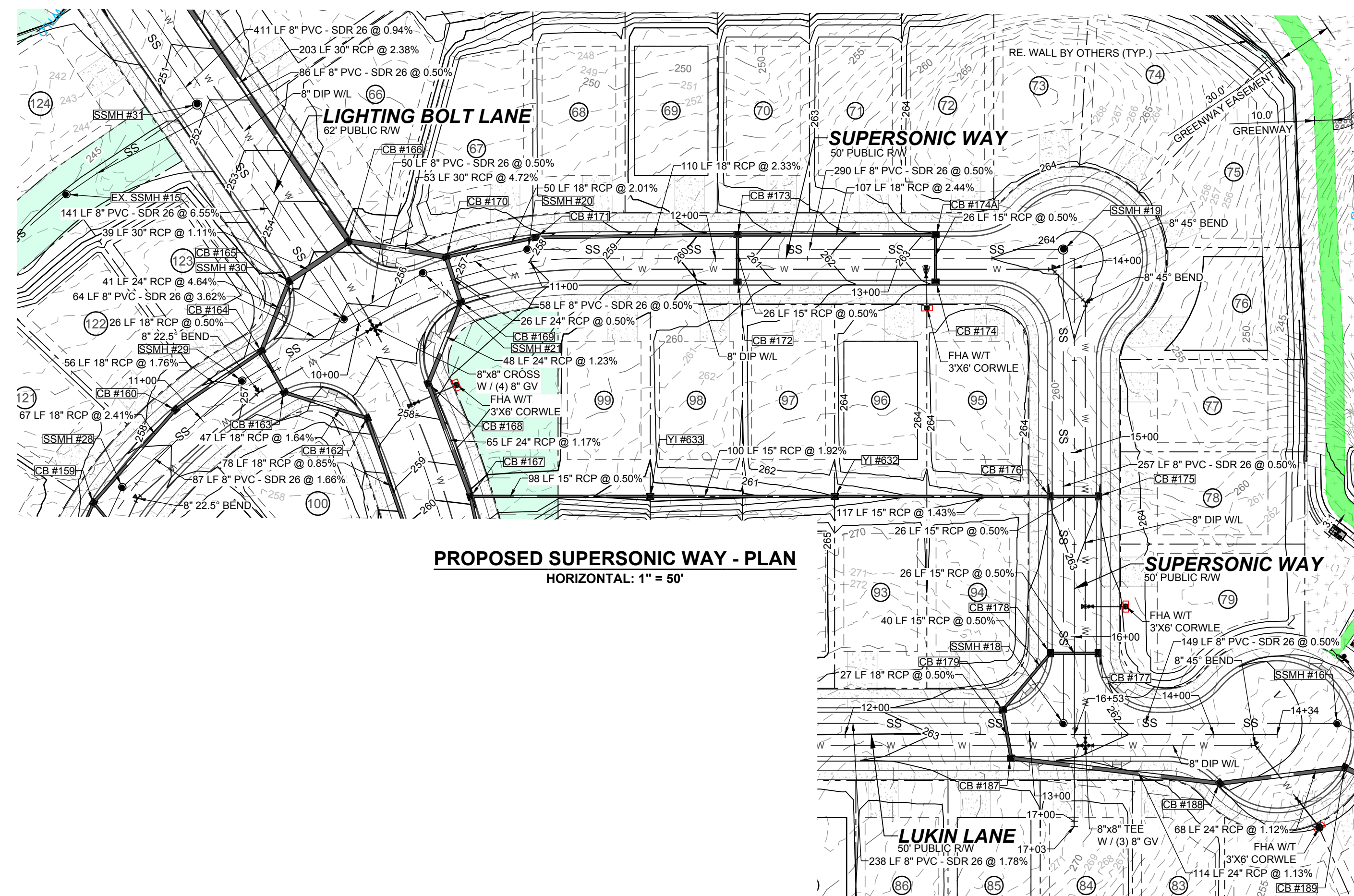
DRAWING SHEET  
**C-11.10**

THIS PLANSET AND ANY ASSOCIATED DOCUMENTS ARE PRELIMINARY AND NOT AUTHORIZED FOR CONSTRUCTION UNTIL SIGNED, DATED, AND OFFICIALLY RELEASED FOR CONSTRUCTION BY THE ENGINEER OF RECORD.










SRG	BY
SRG	DATE
09/01/2024	
11/01/2024	
CONSTRUCTION INFRASTRUCTURE DRAWINGS CDD-2104	
TOWN OF ROLESVILLE CDD V2-24-04	
1	No.
2	REVISIONS



**STRONGROCK**  
ENGINEERING GROUP

STRONG ROCK ENGINEERING GROUP, PLLC | COMPANY LICENSE # P-2166  
305 CHURCH AT NORTH HILLS STREET, SUITE 1110 RALEIGH, NC 27609 | INFORMATION@STRONGROCKGROUP.COM

STRONG ROCK PROJECT	DESIGNED BY	JWL
PSP-24-03	DRAWN BY	SRG
NOT FOR CONSTRUCTION	CHECKED BY	JWL
SCALE AS SHOWN		

RESERVE @ MITCHELL MILL  
TOWN OF ROLESVILLE, WAKE COUNTY, NORTH CAROLINA  
CONSTRUCTION PLANS  
**PROPOSED SUPERSONIC WAY - PLAN & PROFILE**

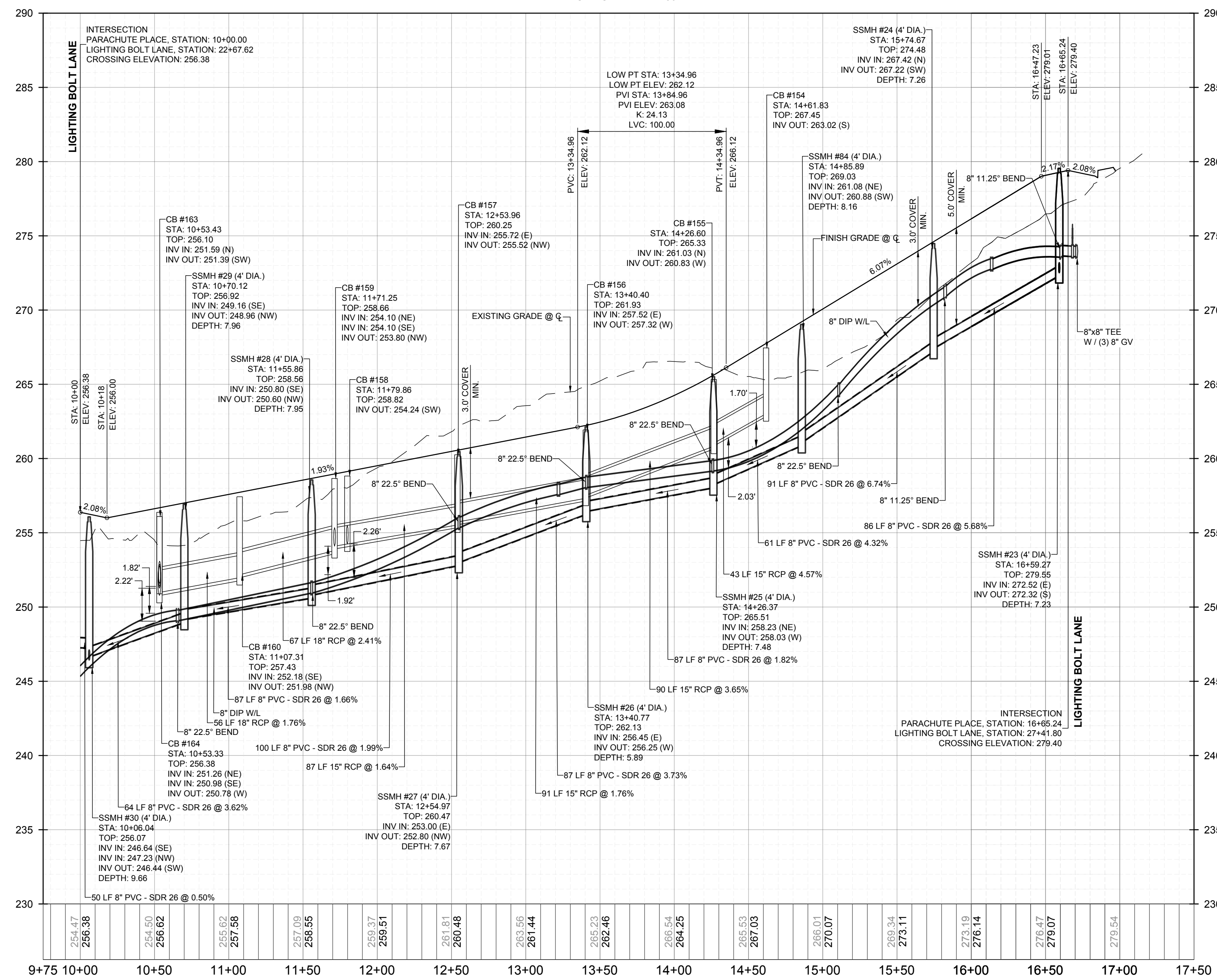
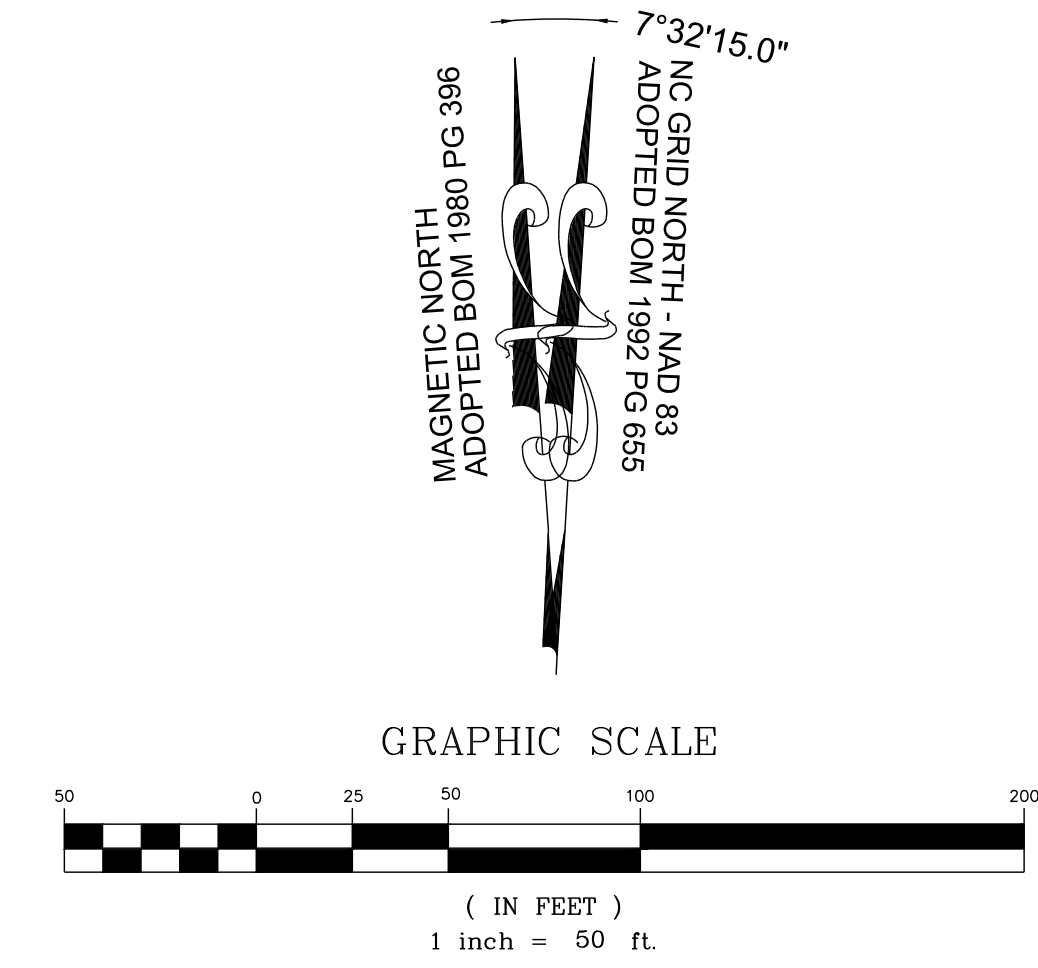
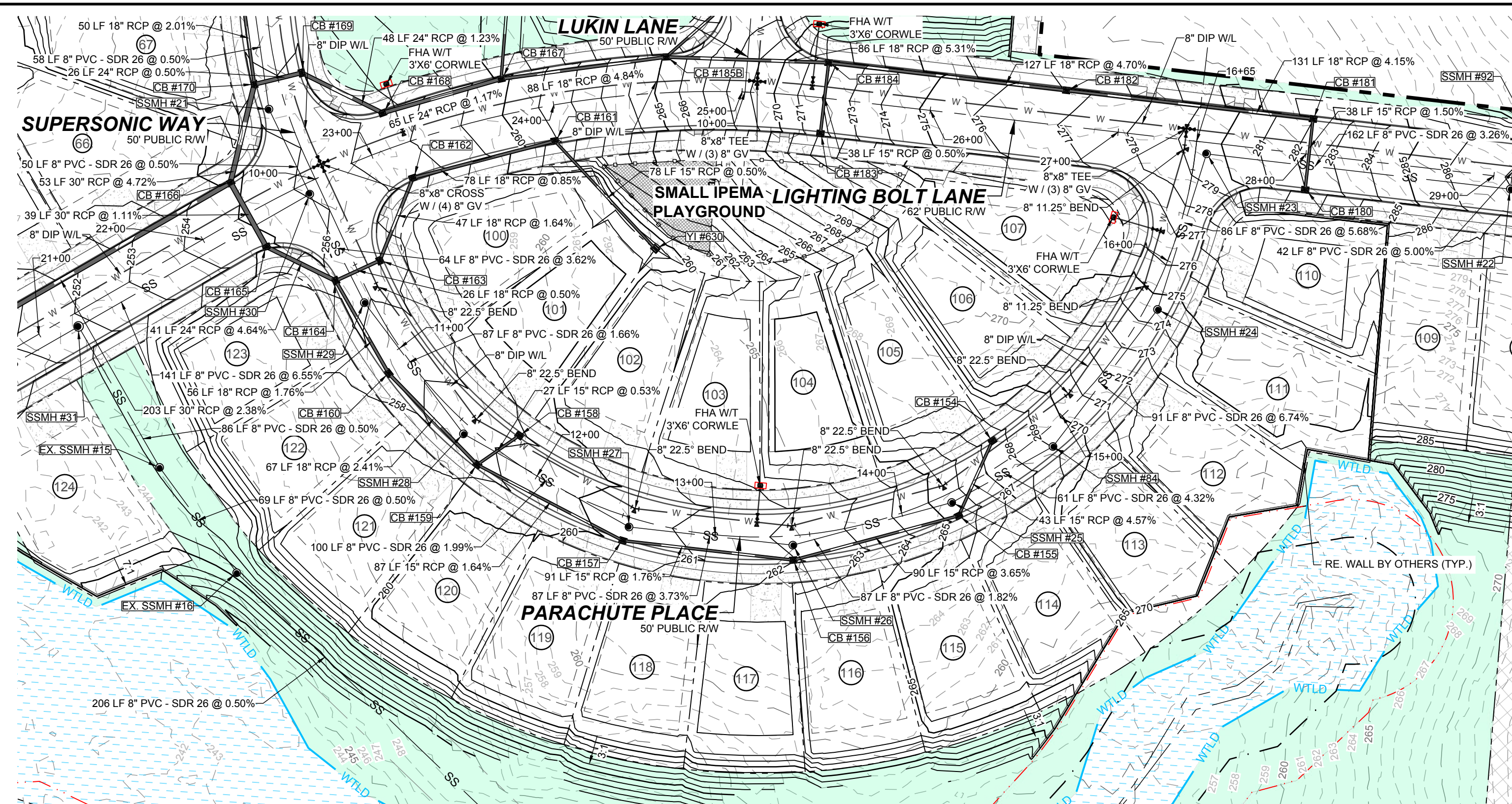
DRAWING SHEET  
**C-11.12**

THIS PLANSET AND ANY ASSOCIATED DOCUMENTS ARE PRELIMINARY AND NOT AUTHORIZED FOR CONSTRUCTION UNTIL SIGNED, DATED, AND OFFICIALLY RELEASED FOR CONSTRUCTION BY THE ENGINEER OF RECORD.










NO.	REVISIONS	DATE	BY
1			
2			



**STRONGROCK**  
ENGINEERING GROUP

STRONG ROCK ENGINEERING GROUP, PLLC | COMPANY LICENSE # P-2166  
305 CHURCH AT NORTH HILLS STREET, SUITE 1110 RALEIGH, NC 27609 | INFORMATION@STRONGROCKGROUP.COM

STRONG ROCK PROJECT	STRONG ROCK PROJECT
PSP-24-03	PSP-24-03
NOT FOR CONSTRUCTION	NOT FOR CONSTRUCTION
SCALE AS SHOWN	SCALE AS SHOWN
DESIGNED BY	DESIGNED BY
JWL	JWL
SRG	SRG
DRAWN BY	DRAWN BY
JWL	JWL
CHECKED BY	CHECKED BY

RESERVE @ MITCHELL MILL  
TOWN OF ROLESVILLE, WAKE COUNTY, NORTH CAROLINA  
CONSTRUCTION PLANS  
PROPOSED PARACHUTE PLACE  
- PLAN & PROFILE

DRAWING SHEET  
**C-11.14**

THIS PLANSET AND ANY ASSOCIATED DOCUMENTS ARE PRELIMINARY AND NOT AUTHORIZED FOR CONSTRUCTION UNTIL SIGNED, DATED, AND OFFICIALLY RELEASED FOR CONSTRUCTION BY THE ENGINEER OF RECORD.

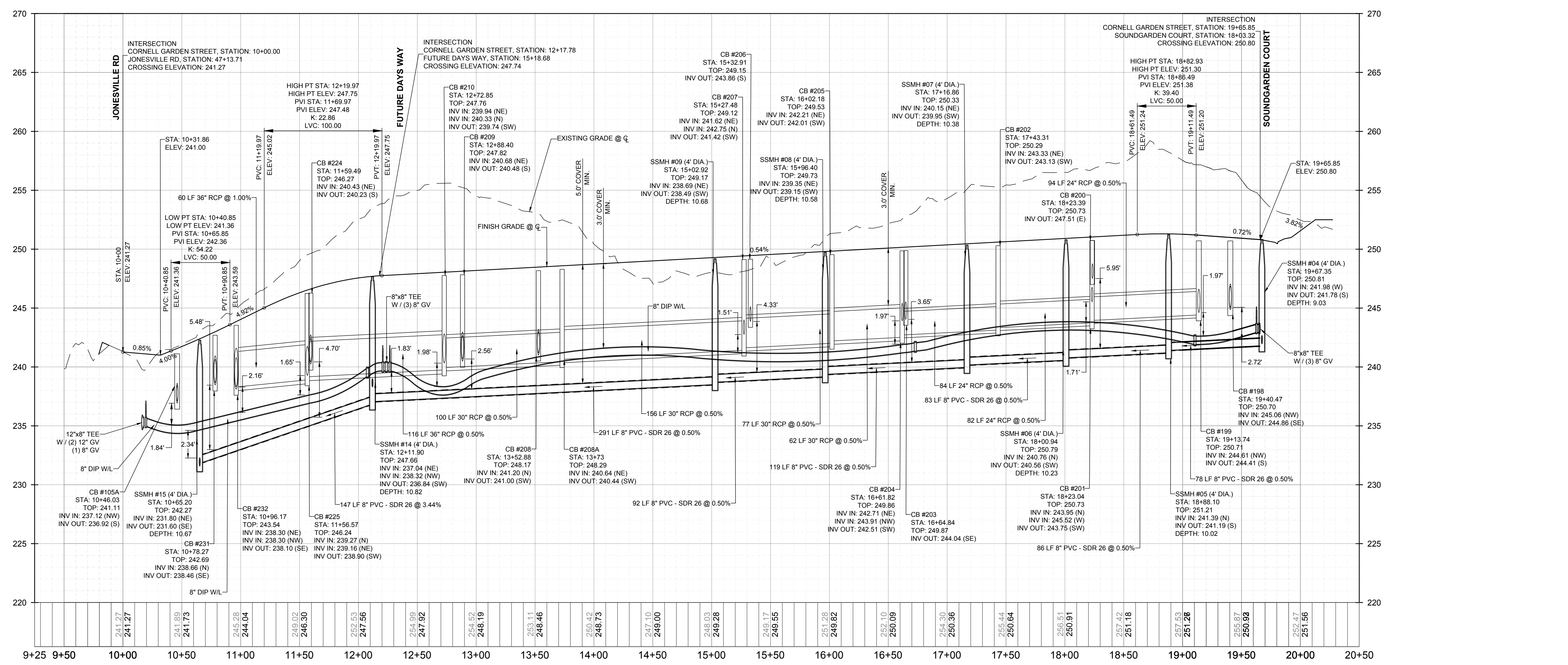
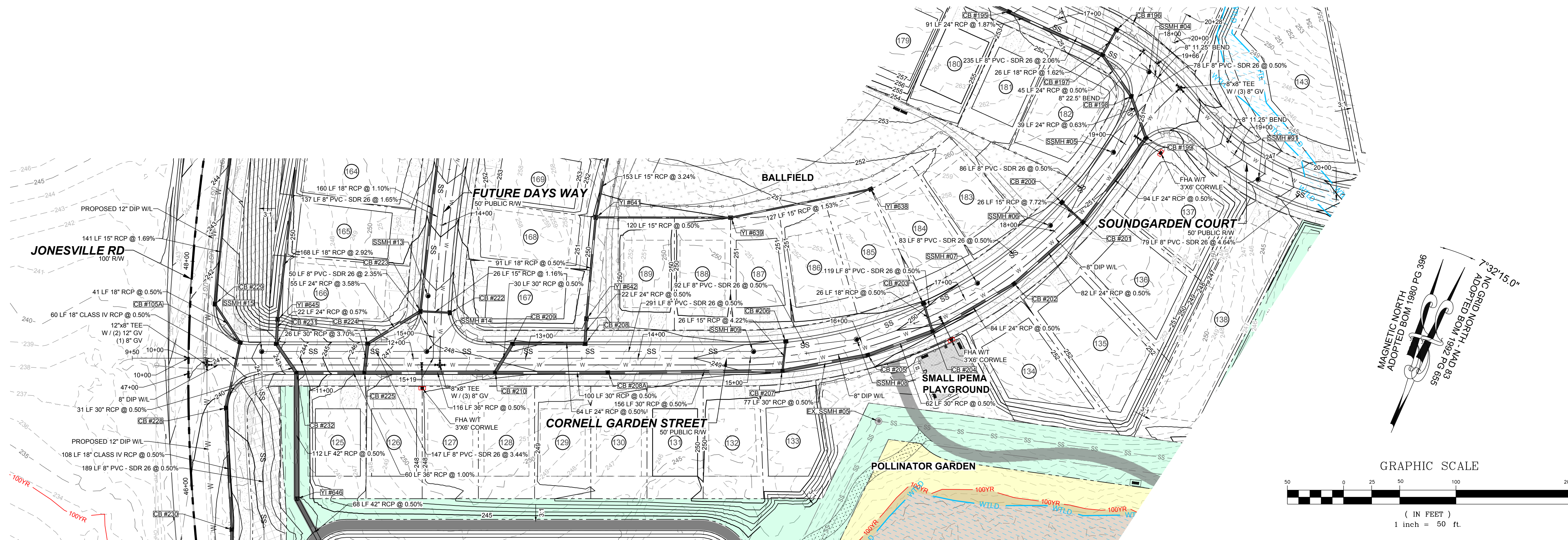


NO.	REVISIONS	DATE	BY
1			
2			

SEAL: NORTH CAROLINA PROFESSIONAL ENGINEER 036225 JUSTIA W. LAMBERT

**STRONGROCK**  
ENGINEERING GROUP

STRONG ROCK ENGINEERING GROUP, PLLC | COMPANY LICENSE # P-2766  
305 CHURCH AT NORTH HILLS STREET, SUITE 1110 RALEIGH, NC 27609 | INFORMATION@STRONGROCKGROUP.COM



THIS PLANSET AND ANY ASSOCIATED DOCUMENTS ARE PRELIMINARY AND NOT AUTHORIZED FOR CONSTRUCTION UNTIL SIGNED, DATED, AND OFFICIALLY RELEASED FOR CONSTRUCTION BY THE ENGINEER OF RECORD.

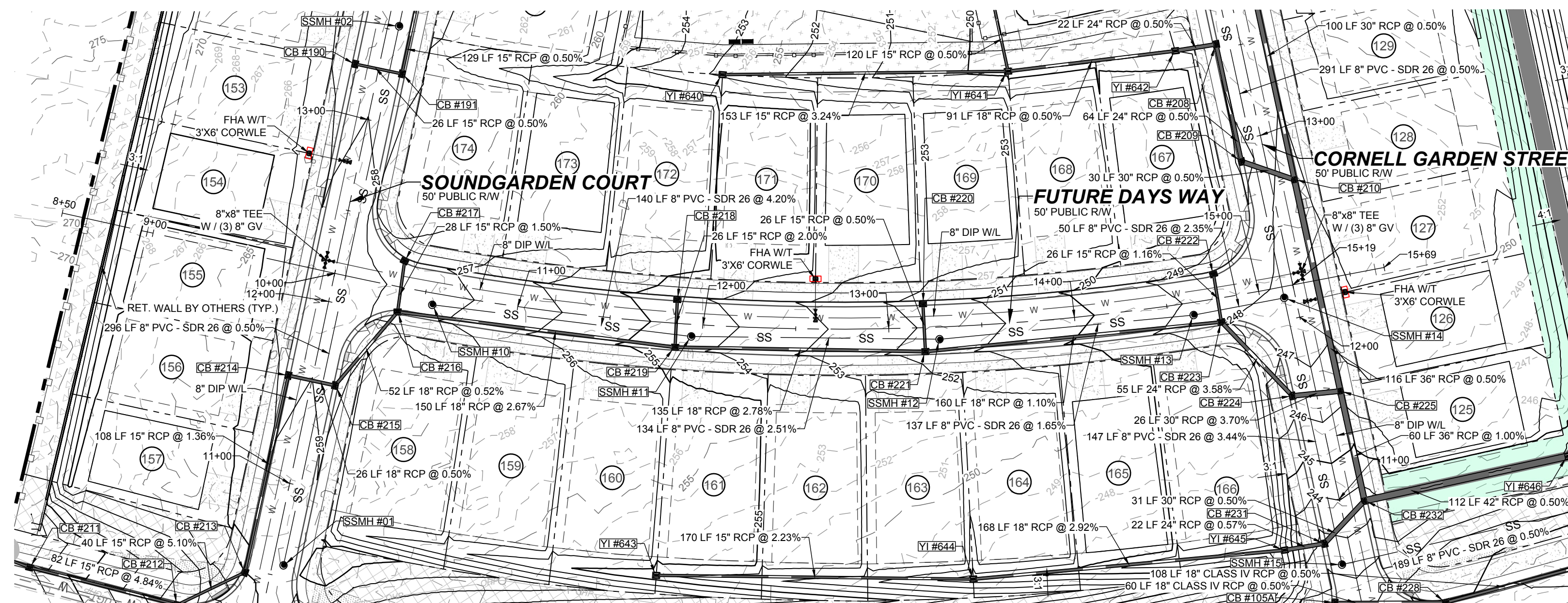
RESERVE @ MITCHELL MILL  
TOWN OF ROLESVILLE, WAKE COUNTY, NORTH CAROLINA

CONSTRUCTION PLANS  
**PROPOSED CORNELL GARDEN STREET - PLAN & PROFILE**

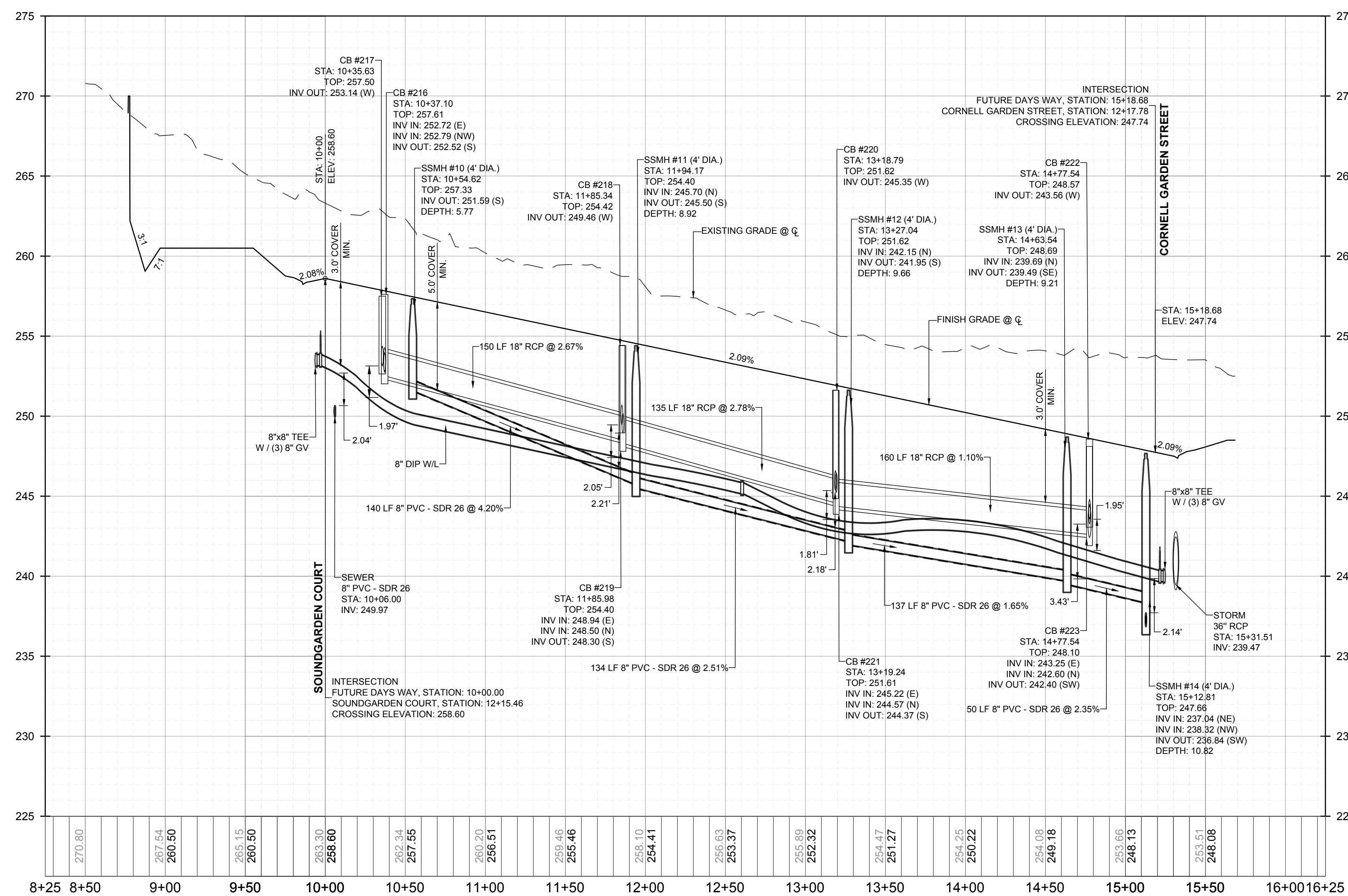
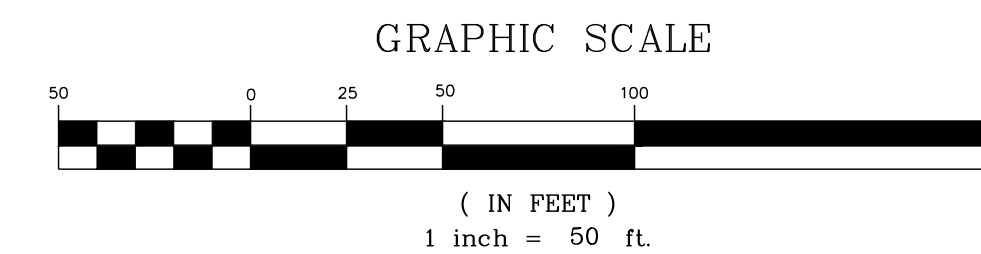
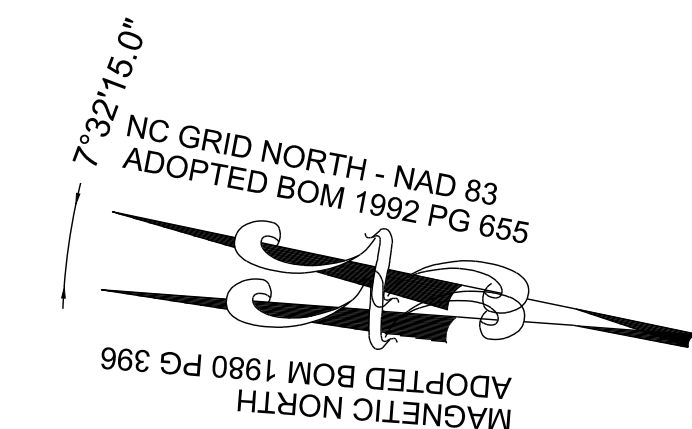
DRAWING SHEET  
**C-11.15**

87 OF 176






**PROPOSED FUTURE DAYS WAY - PLAN**  
HORIZONTAL: 1" = 50'



**PROPOSED FUTURE DAYS WAY - PROFILE**  
VERTICAL: 1" = 8'  
HORIZONTAL: 1" = 50'

NO.	REVISIONS	DATE	BY
1			
2			



**STRONGROCK**  
ENGINEERING GROUP

STRONG ROCK ENGINEERING GROUP, PLLC | COMPANY LICENSE # P-2166  
305 CHURCH AT NORTH HILLS STREET, SUITE 1110 RALEIGH, NC 27609 | INFORMATION@STRONGROCKGROUP.COM

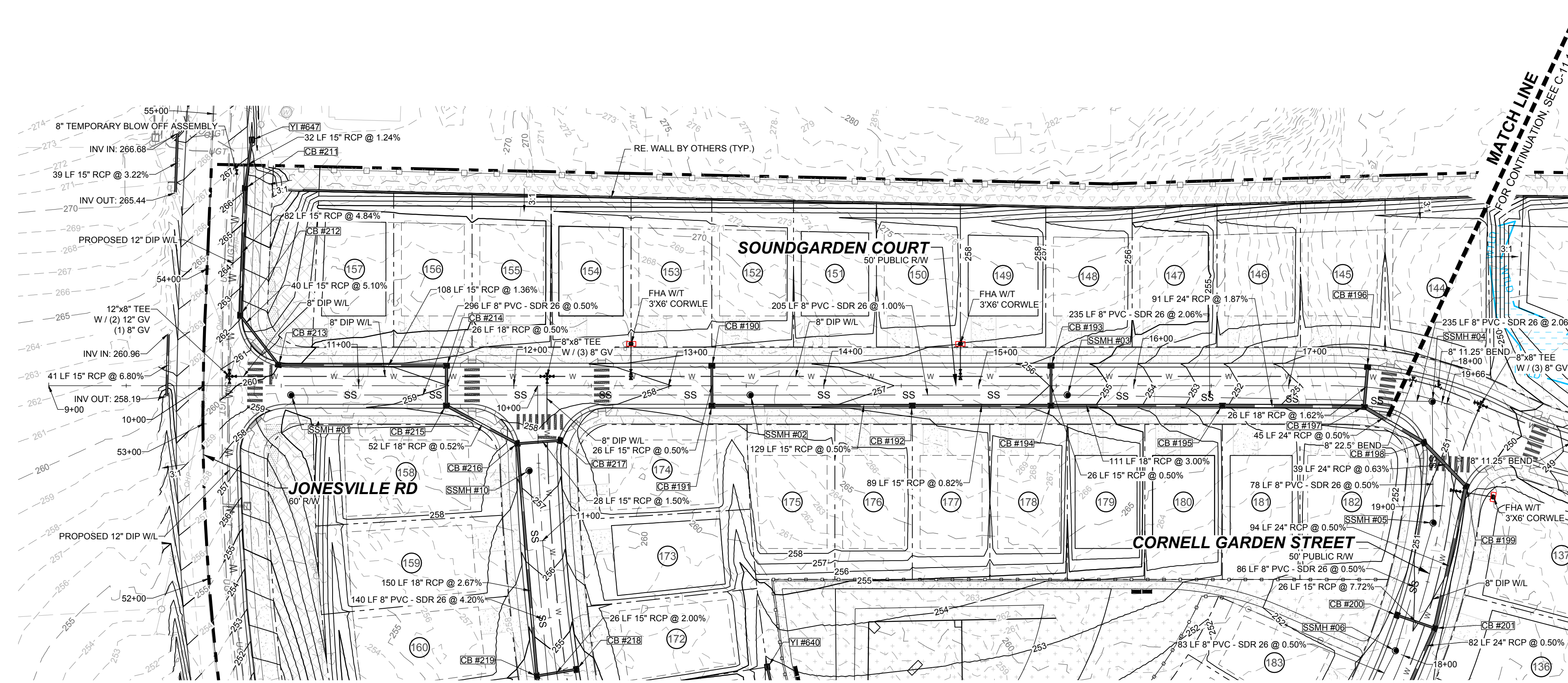
STRONG ROCK PROJECT	STRONG ROCK PROJECT
PSP-24-03	PSP-24-03
NOT FOR CONSTRUCTION	NOT FOR CONSTRUCTION
SCALE AS SHOWN	SCALE AS SHOWN
DESIGNED BY JWL	DESIGNED BY JWL
DRAWN BY SRG	DRAWN BY SRG
CHECKED BY JWL	CHECKED BY JWL

RESERVE @ MITCHELL MILL  
TOWN OF ROLESVILLE, WAKE COUNTY, NORTH CAROLINA  
CONSTRUCTION PLANS  
**PROPOSED FUTURE DAYS WAY - PLAN & PROFILE**

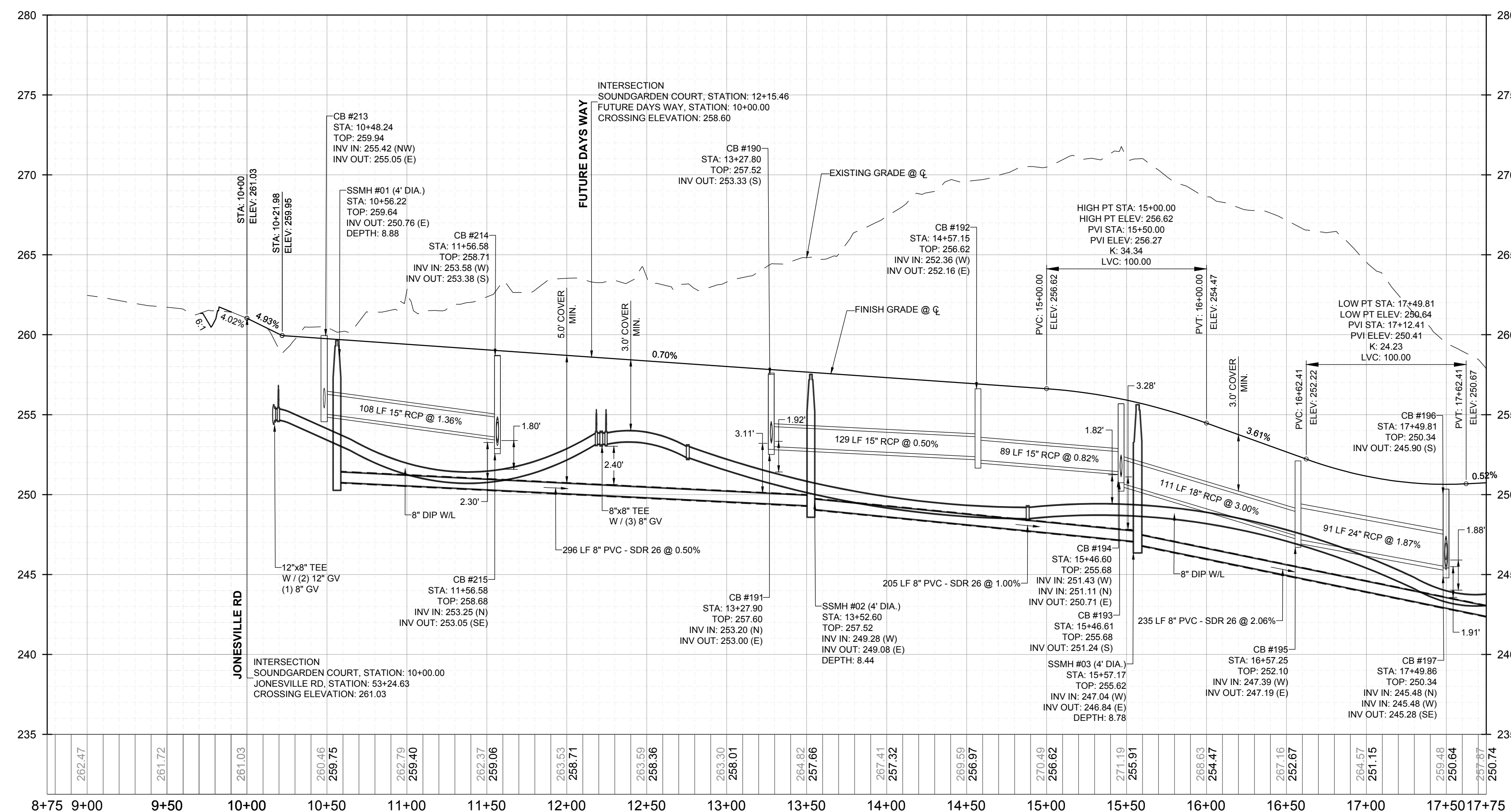
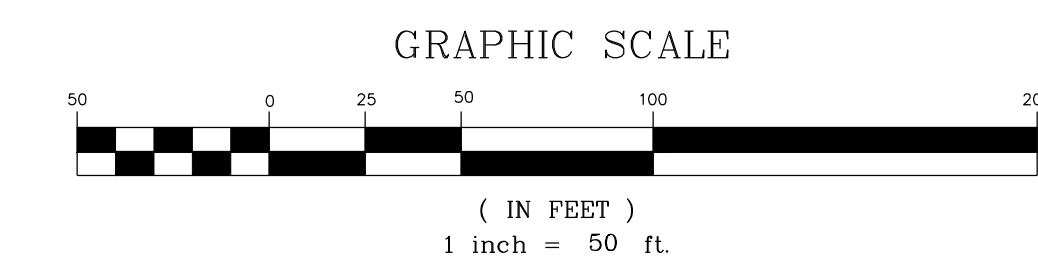
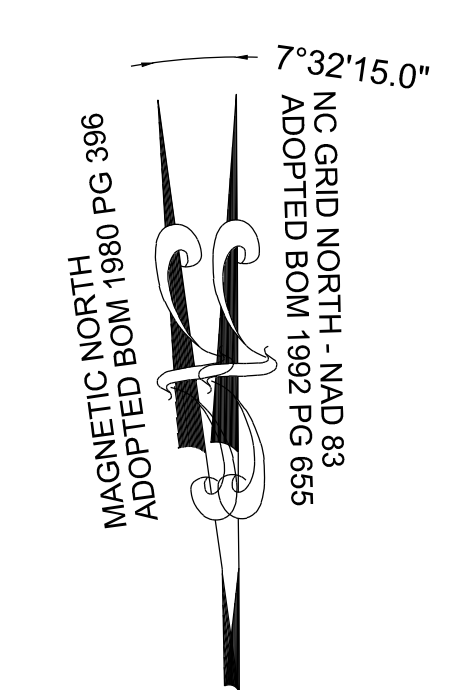
DRAWING SHEET  
**C-11.16**

THIS PLANSET AND ANY ASSOCIATED DOCUMENTS ARE PRELIMINARY AND NOT AUTHORIZED FOR CONSTRUCTION UNTIL SIGNED, DATED, AND OFFICIALLY RELEASED FOR CONSTRUCTION BY THE ENGINEER OF RECORD.






**PROPOSED SOUNDGARDEN COURT - PLAN**  
HORIZONTAL: 1" = 50'



**PROPOSED SOUNDGARDEN COURT - PROFILE**  
VERTICAL: 1" = 5'  
HORIZONTAL: 1" = 50'

NO.	REVISIONS	DATE	BY
1			
2			



**STRONGROCK**  
ENGINEERING GROUP  
STRONG ROCK ENGINEERING GROUP, PLLC | COMPANY LICENSE # P-2166  
305 CHURCH AT NORTH HILLS STREET, SUITE 1110 RALEIGH, NC 27609 | INFORMATION@STRONGROCKGROUP.COM

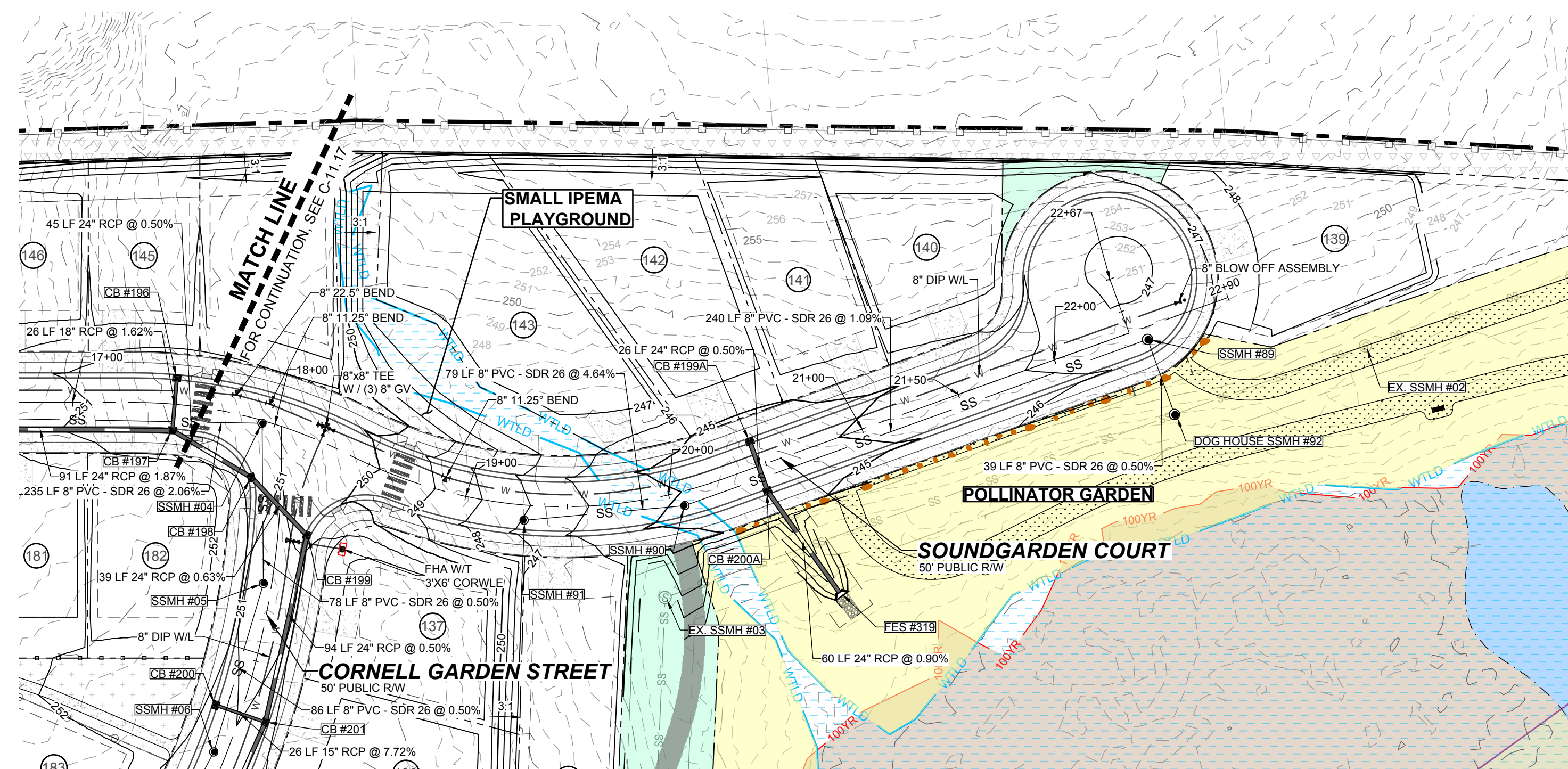
STRONG ROCK PROJECT	SCALE	DESIGNED BY	DRAWN BY	CHECKED BY
PSP-23-00	AS SHOWN	JWL	SRG	JWL

RESERVE @ MITCHELL MILL  
TOWN OF ROLESVILLE, WAKE COUNTY, NORTH CAROLINA  
CONSTRUCTION PLANS  
**PROPOSED SOUNDGARDEN COURT - PLAN & PROFILE**

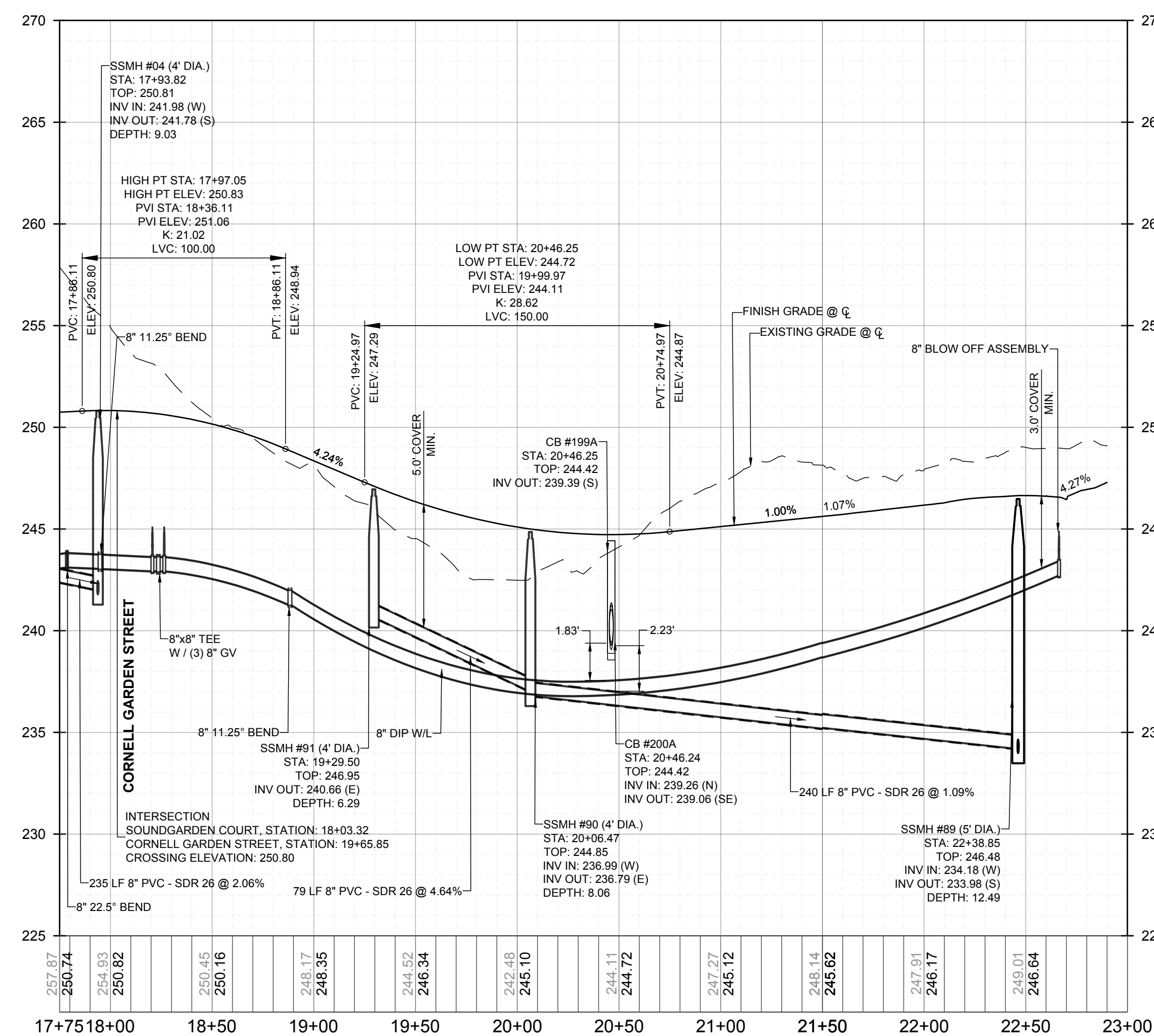
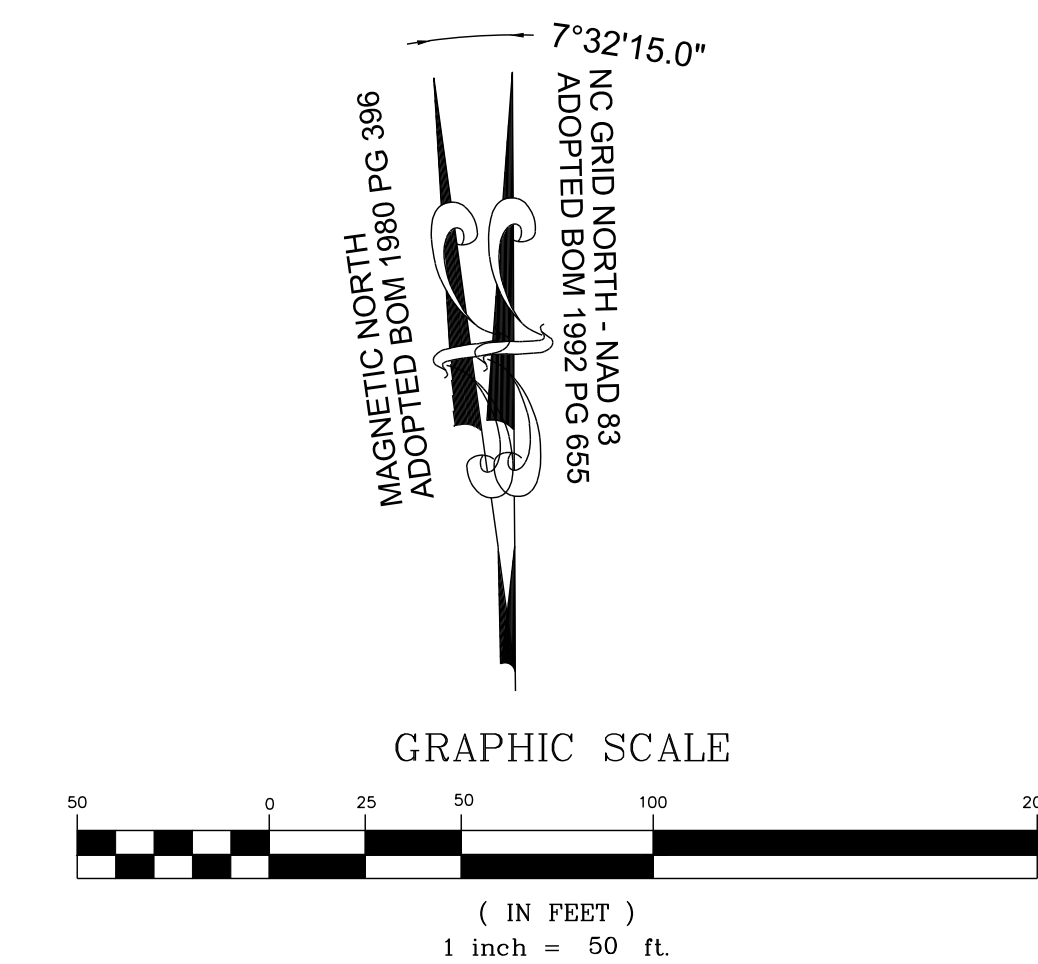
DRAWING SHEET  
**C-11.17**

THIS PLANSET AND ANY ASSOCIATED DOCUMENTS ARE PRELIMINARY AND NOT AUTHORIZED FOR CONSTRUCTION UNTIL SIGNED, DATED, AND OFFICIALLY RELEASED FOR CONSTRUCTION BY THE ENGINEER OF RECORD.






**PROPOSED SOUNDGARDEN COURT - PLAN**  
HORIZONTAL: 1" = 50'



**PROPOSED SOUNDGARDEN COURT - PROFILE**  
VERTICAL: 1" = 5'  
HORIZONTAL: 1" = 50'

NO.	REVISIONS	DATE	BY
1			
2			



**STRONGROCK**  
ENGINEERING GROUP

STRONG ROCK ENGINEERING GROUP, PLLC | COMPANY LICENSE # P-2166  
305 CHURCH AT NORTH HILLS STREET, SUITE 1110 RALEIGH, NC 27609 | INFORMATION@STRONGROCKGROUP.COM

STRONG ROCK PROJECT	DESIGNED BY	CHECKED BY
PSP-24-03	JWL	JWL
NOT FOR CONSTRUCTION	SRG	
SCALE AS SHOWN		

RESERVE @ MITCHELL MILL  
TOWN OF ROLESVILLE, WAKE COUNTY, NORTH CAROLINA  
CONSTRUCTION PLANS  
**PROPOSED SOUNDGARDEN COURT - PLAN & PROFILE**

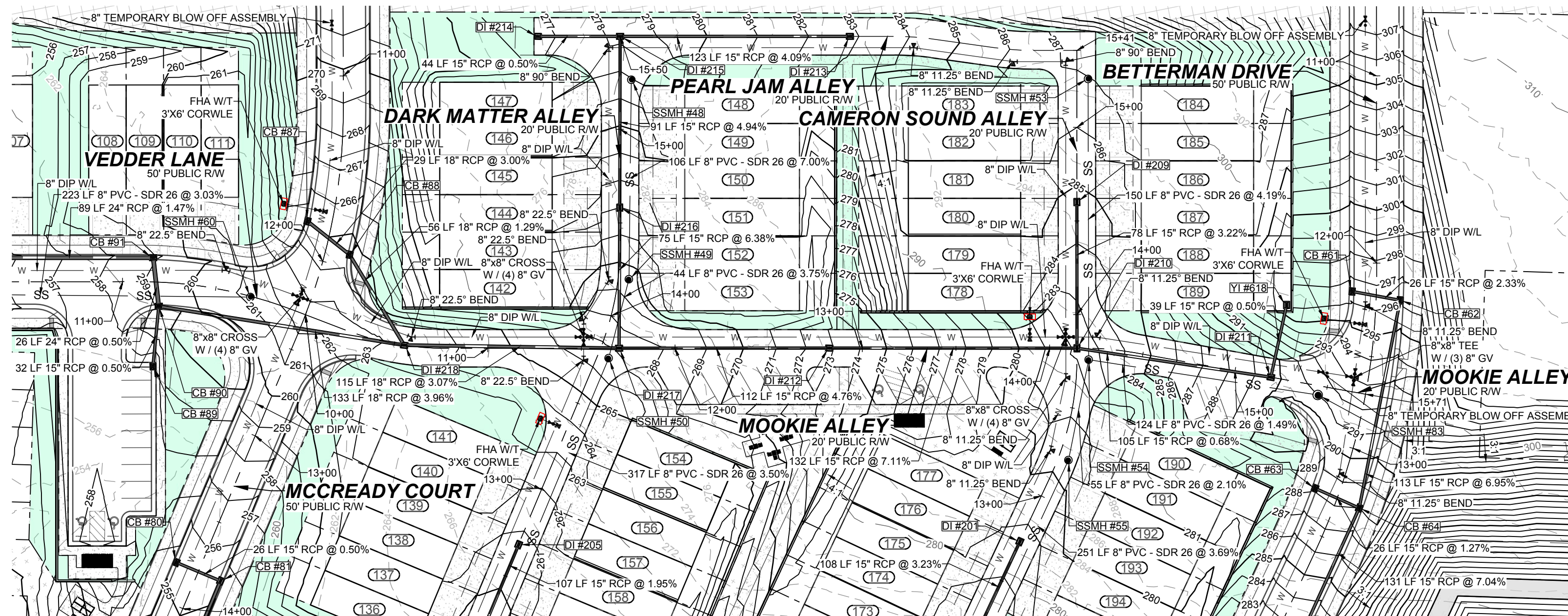
DRAWING SHEET  
**C-11.18**

THIS PLANSET AND ANY ASSOCIATED DOCUMENTS ARE PRELIMINARY AND NOT AUTHORIZED FOR CONSTRUCTION UNTIL SIGNED, DATED, AND OFFICIALLY RELEASED FOR CONSTRUCTION BY THE ENGINEER OF RECORD.

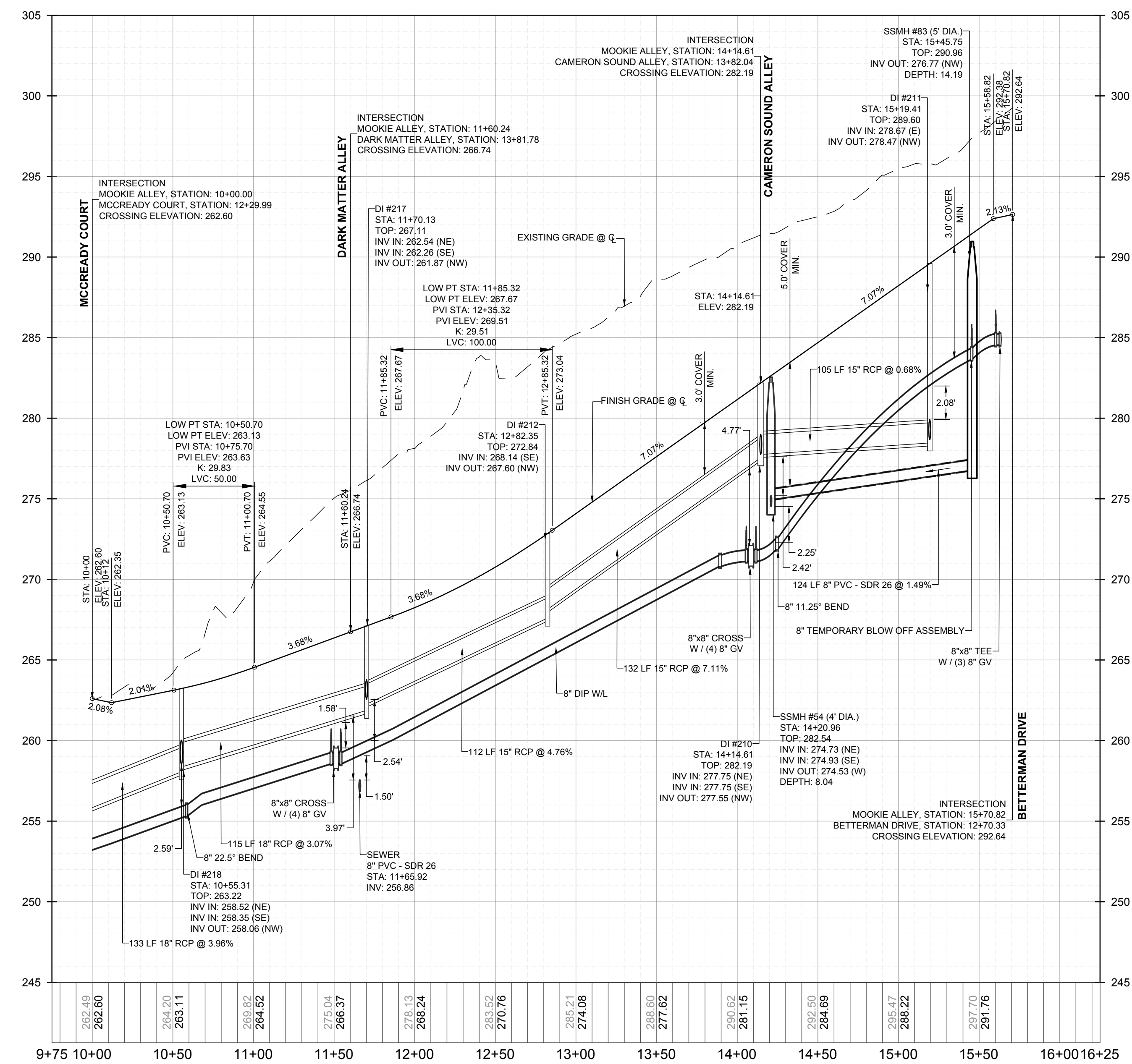
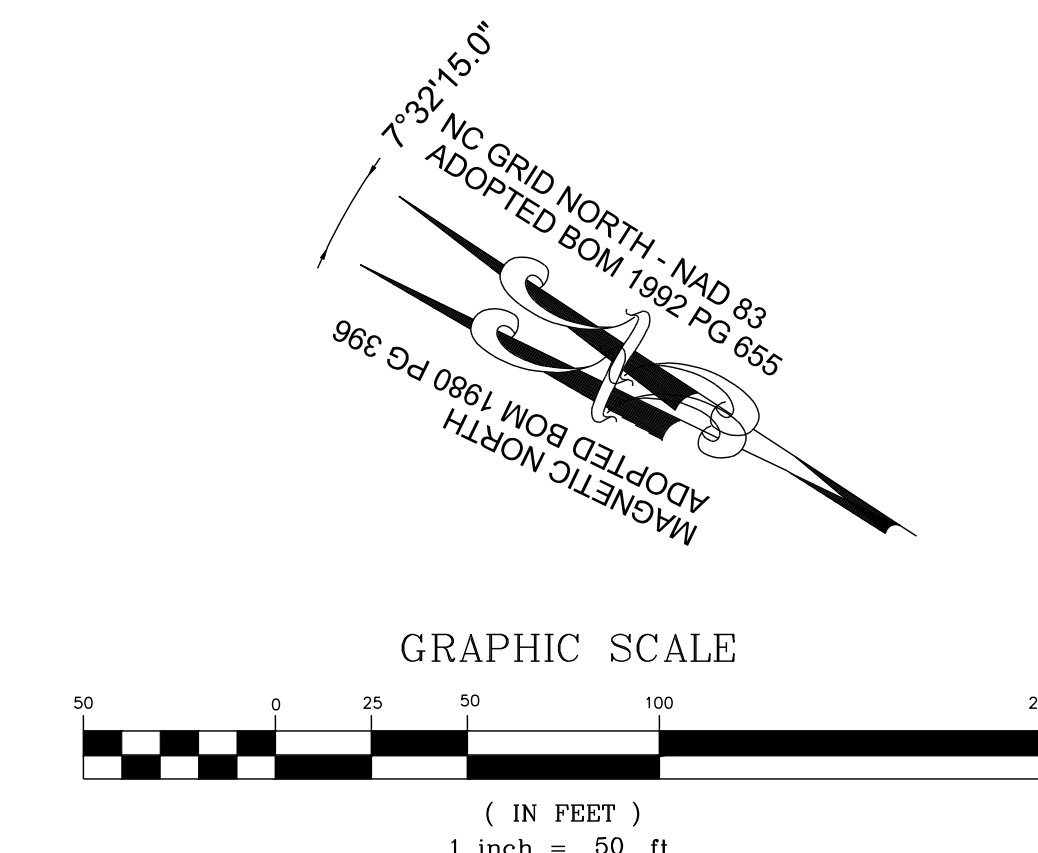









**PROPOSED MOOKIE ALLEY - PLAN**  
HORIZONTAL: 1" = 50'



**PROPOSED MOOKIE ALLEY - PROFILE**  
VERTICAL: 1" = 5'  
HORIZONTAL: 1" = 50'

NO.	REVISIONS	DATE	BY
1			
2			



**STRONGROCK**  
ENGINEERING GROUP  
305 CHURCH AT NORTH HILLS STREET, SUITE 1110 RALEIGH, NC 27609 | INFORMATION@STRONGROCKGROUP.COM

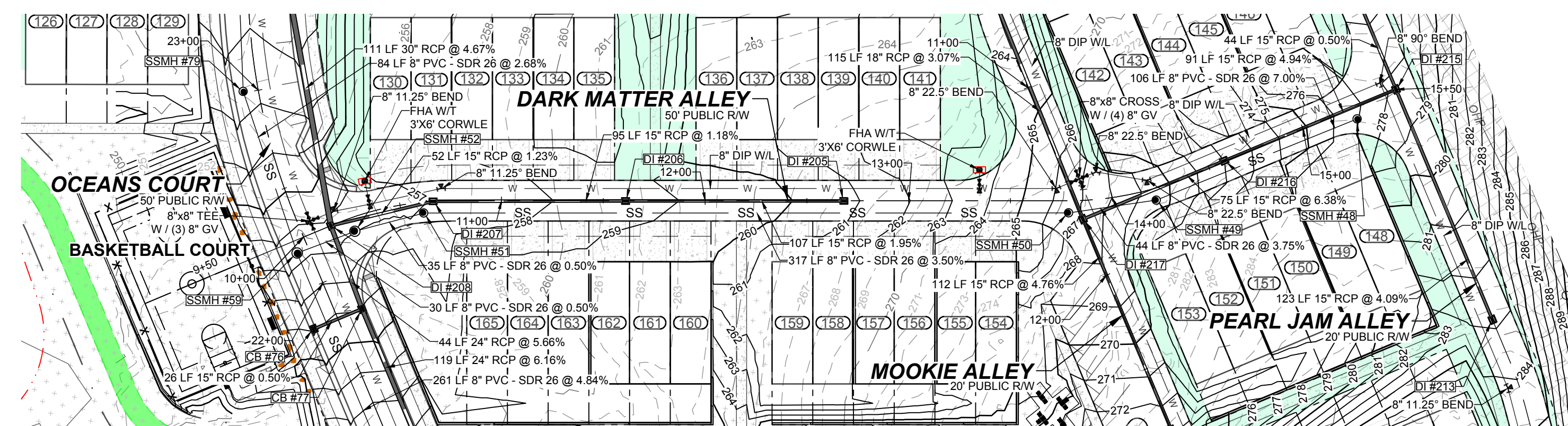
STRONG ROCK PROJECT	STRONG ROCK PROJECT
PSP-24-03	PSP-24-03
NOT FOR CONSTRUCTION	NOT FOR CONSTRUCTION
SCALE AS SHOWN	SCALE AS SHOWN
DESIGNED BY JWL	DESIGNED BY JWL
DRAWN BY SRG	DRAWN BY SRG
CHECKED BY JWL	CHECKED BY JWL

RESERVE @ MITCHELL MILL  
TOWN OF ROLESVILLE, WAKE COUNTY, NORTH CAROLINA  
CONSTRUCTION PLANS  
**PROPOSED MOOKIE ALLEY - PLAN & PROFILE**

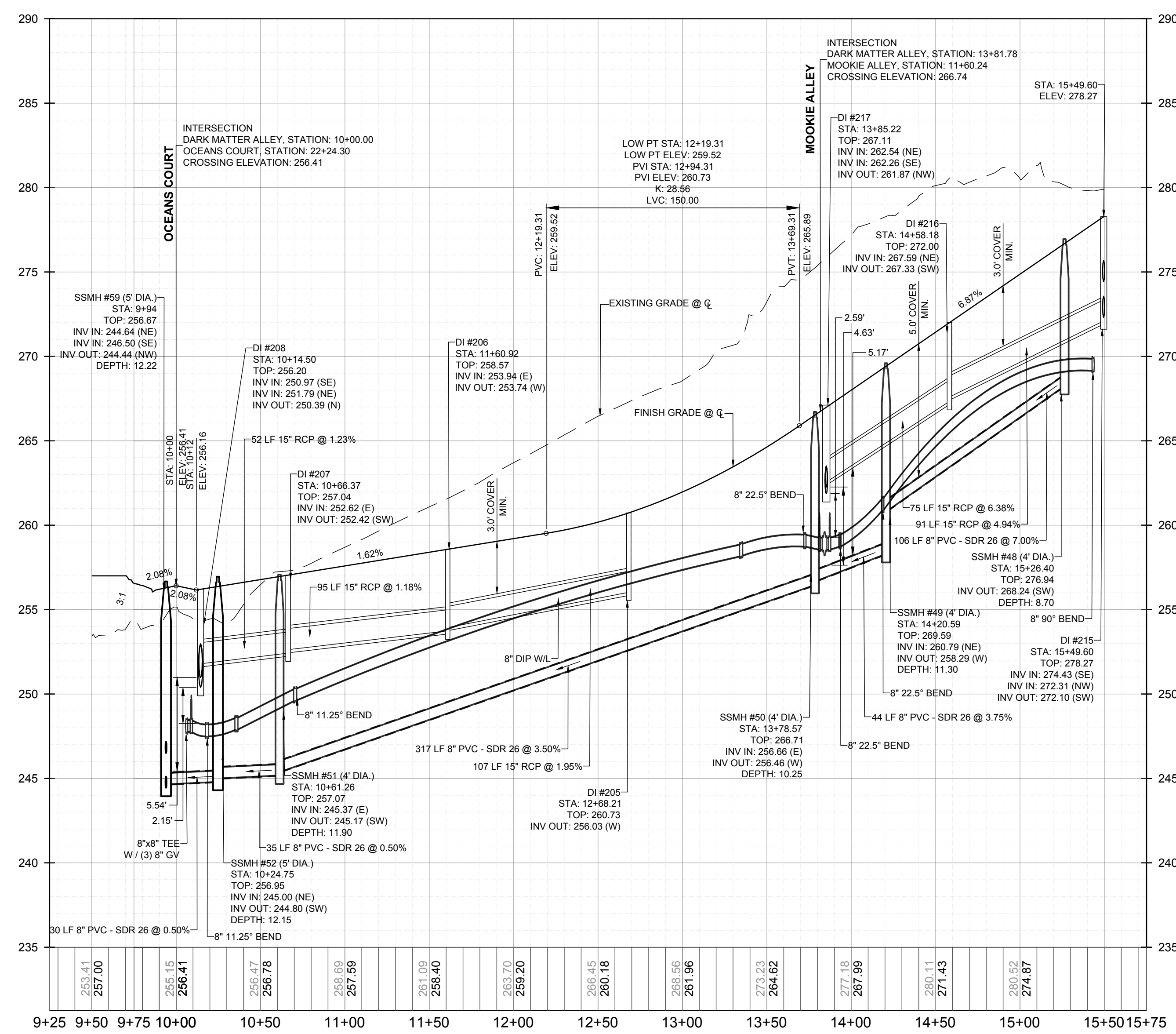
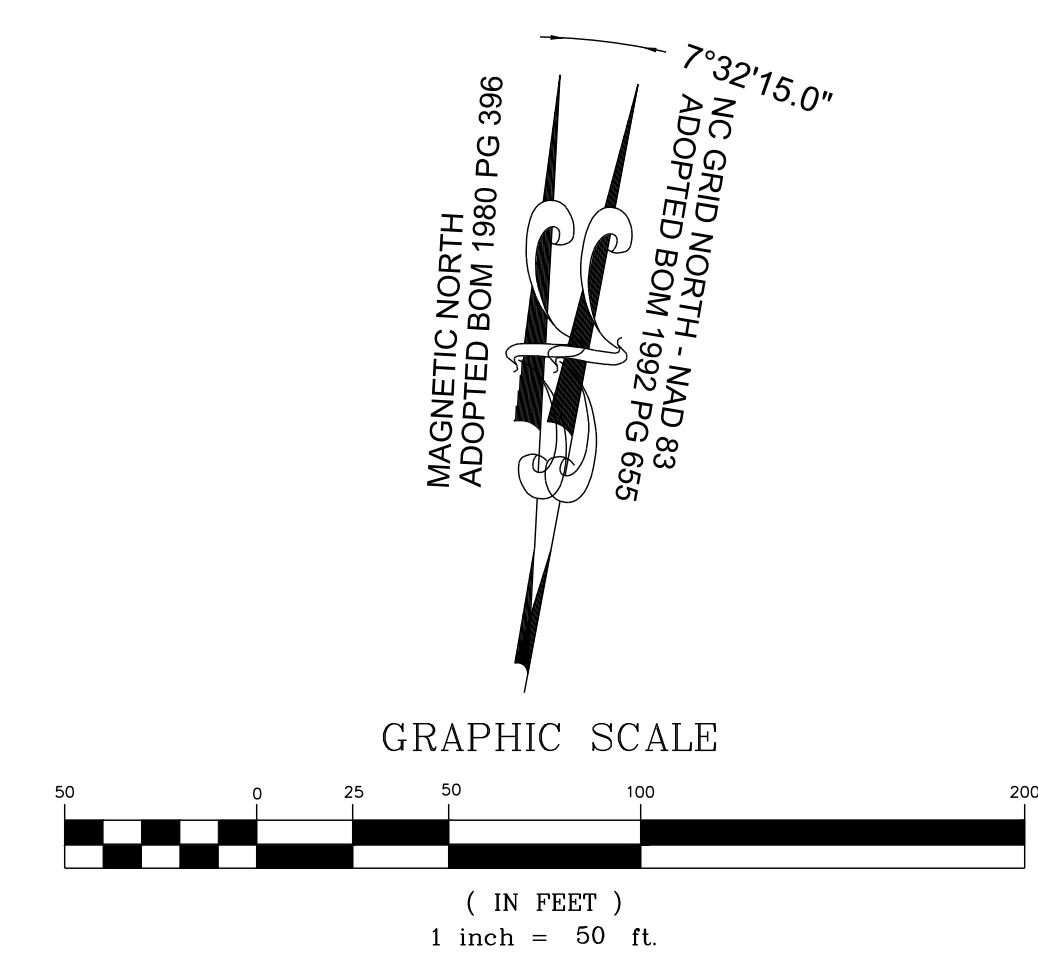
DRAWING SHEET  
**C-11.20**

THIS PLANSET AND ANY ASSOCIATED DOCUMENTS ARE PRELIMINARY AND NOT AUTHORIZED FOR CONSTRUCTION UNTIL SIGNED, DATED, AND OFFICIALLY RELEASED FOR CONSTRUCTION BY THE ENGINEER OF RECORD.





**PROPOSED DARK MATTER ALLEY - PLAN**  
HORIZONTAL: 1" = 50'



**PROPOSED DARK MATTER ALLEY - PROFILE**  
VERTICAL: 1" = 5'  
HORIZONTAL: 1" = 50'

NO.	REVISIONS	DATE	BY
1			
2			

SEAL: NORTH CAROLINA PROFESSIONAL ENGINEER  
036225  
JUSTIN W. LAMBERT

**STRONGROCK**  
ENGINEERING GROUP  
305 CHURCH AT NORTH HILLS STREET, SUITE 1110 RALEIGH, NC 27609 | INFORMATION@STRONGROCKGROUP.COM

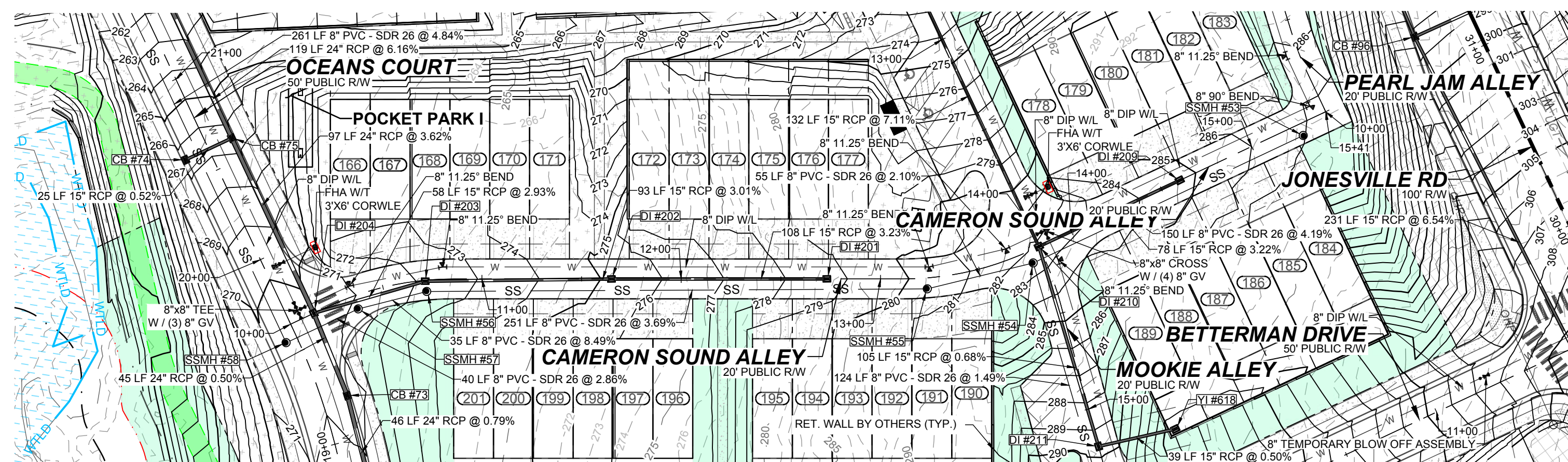
STRONG ROCK PROJECT	STRONG ROCK PROJECT
PSP-24-03	PSP-24-03
NOT FOR CONSTRUCTION	NOT FOR CONSTRUCTION
SCALE AS SHOWN	SCALE AS SHOWN
DESIGNED BY JWL	DESIGNED BY JWL
DRAWN BY SRG	DRAWN BY SRG
CHECKED BY JWL	CHECKED BY JWL

RESERVE @ MITCHELL MILL  
TOWN OF ROLESVILLE, WAKE COUNTY, NORTH CAROLINA  
CONSTRUCTION PLANS  
PROPOSED DARK MATTER ALLEY  
- PLAN & PROFILE


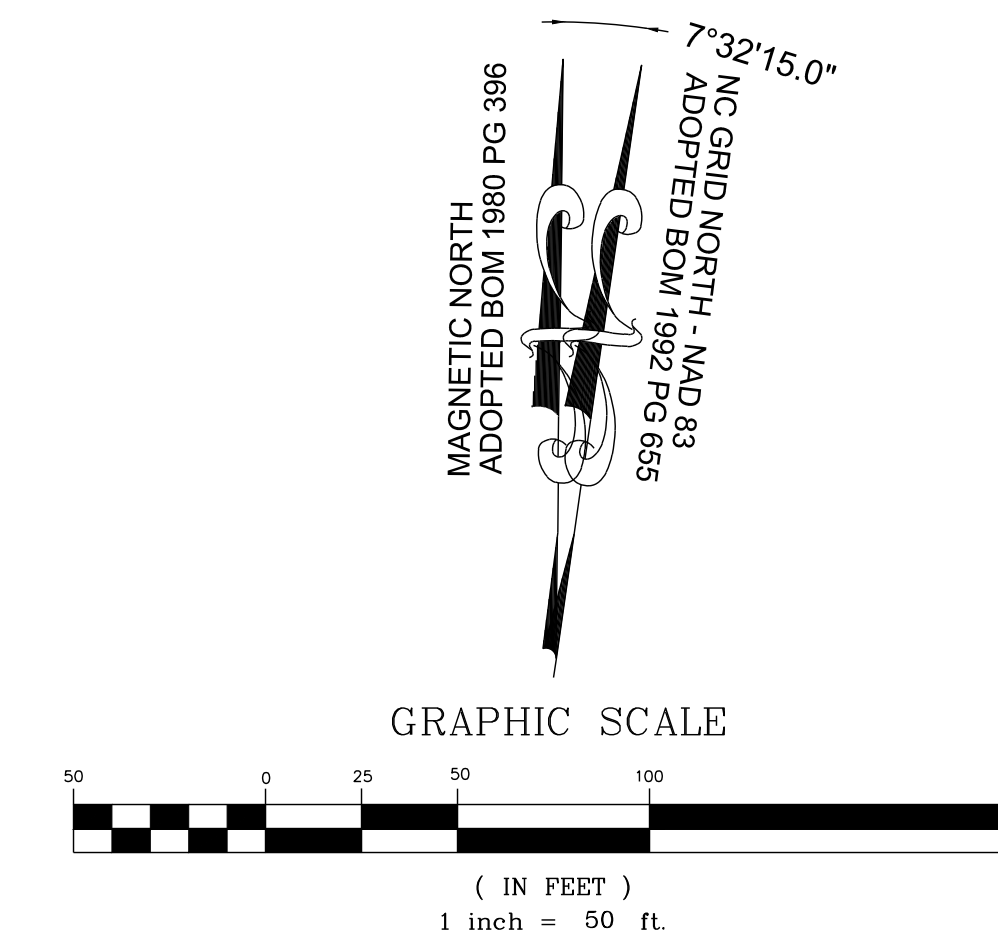
DRAWING SHEET  
**C-11.21**

THIS PLANSET AND ANY ASSOCIATED DOCUMENTS ARE PRELIMINARY AND NOT AUTHORIZED FOR CONSTRUCTION UNTIL SIGNED, DATED, AND OFFICIALLY RELEASED FOR CONSTRUCTION BY THE ENGINEER OF RECORD.



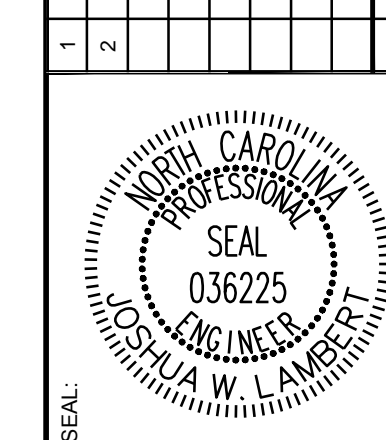


**PROPOSED CAMERON SOUND ALLEY - PLAN**  
HORIZONTAL: 1" = 50'



**PROPOSED CAMERON SOUND ALLEY - PROFILE**  
VERTICAL: 1" = 5'  
HORIZONTAL: 1" = 50'

NO.	REVISIONS	DATE	BY
1			
2			



**STRONGROCK**  
ENGINEERING GROUP  
305 CHURCH AT NORTH HILLS STREET, SUITE 1110 RALEIGH, NC 27609 | INFORMATION@STRONGROCKGROUP.COM

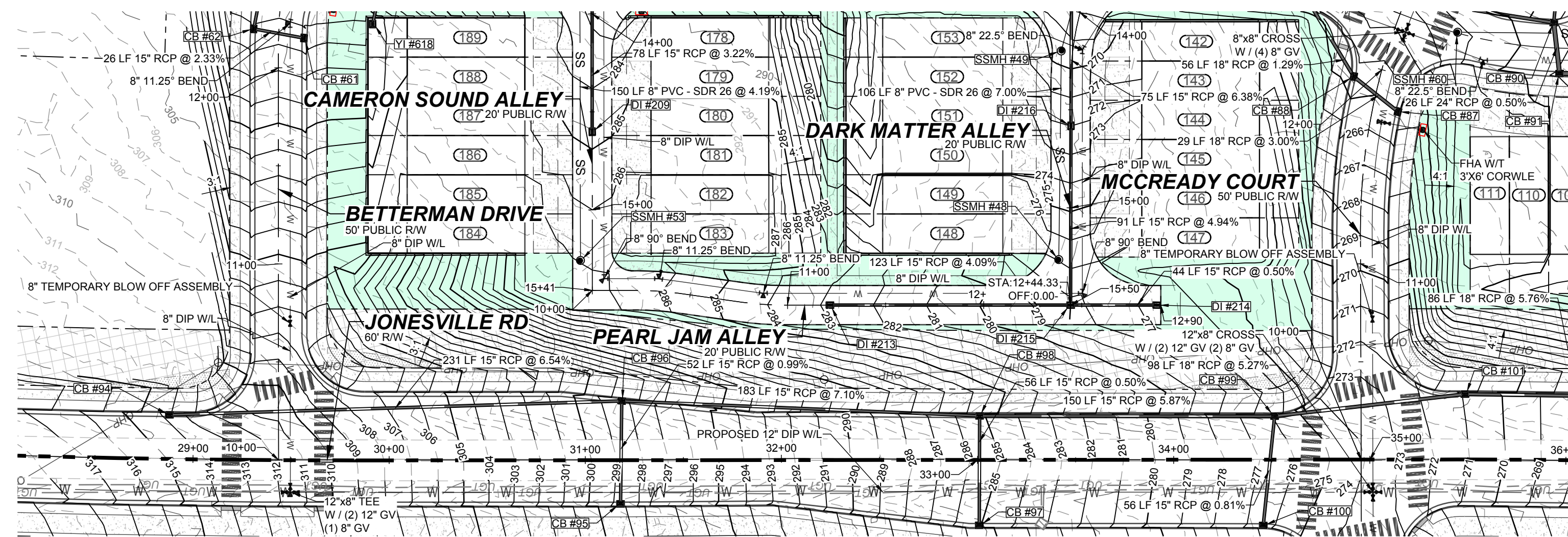
STRONG ROCK PROJECT	DESIGNED BY	JWL
PSP-24-03	DRAWN BY	SRG
NOT FOR CONSTRUCTION	CHECKED BY	JWL
SCALE AS SHOWN		

RESERVE @ MITCHELL MILL  
TOWN OF ROLESVILLE, WAKE COUNTY, NORTH CAROLINA  
CONSTRUCTION PLANS  
**PROPOSED CAMERON SOUND ALLEY**  
- PLAN & PROFILE

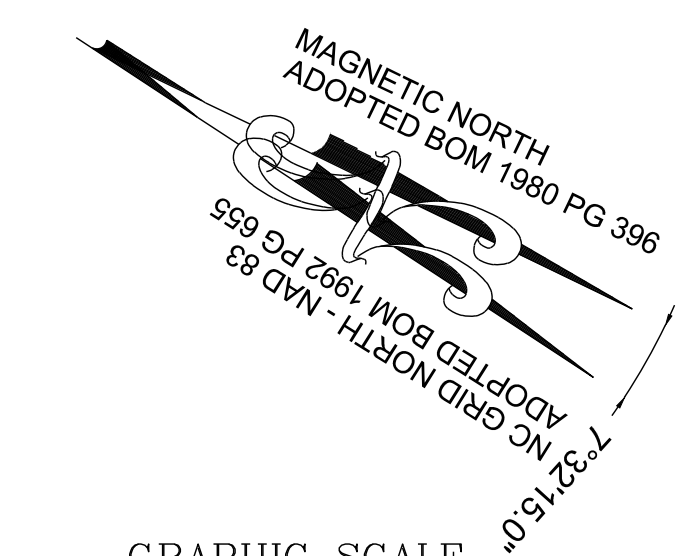
DRAWING SHEET  
**C-11.22**

THIS PLANSET AND ANY ASSOCIATED DOCUMENTS ARE PRELIMINARY AND NOT AUTHORIZED FOR CONSTRUCTION UNTIL SIGNED, DATED, AND OFFICIALLY RELEASED FOR CONSTRUCTION BY THE ENGINEER OF RECORD.

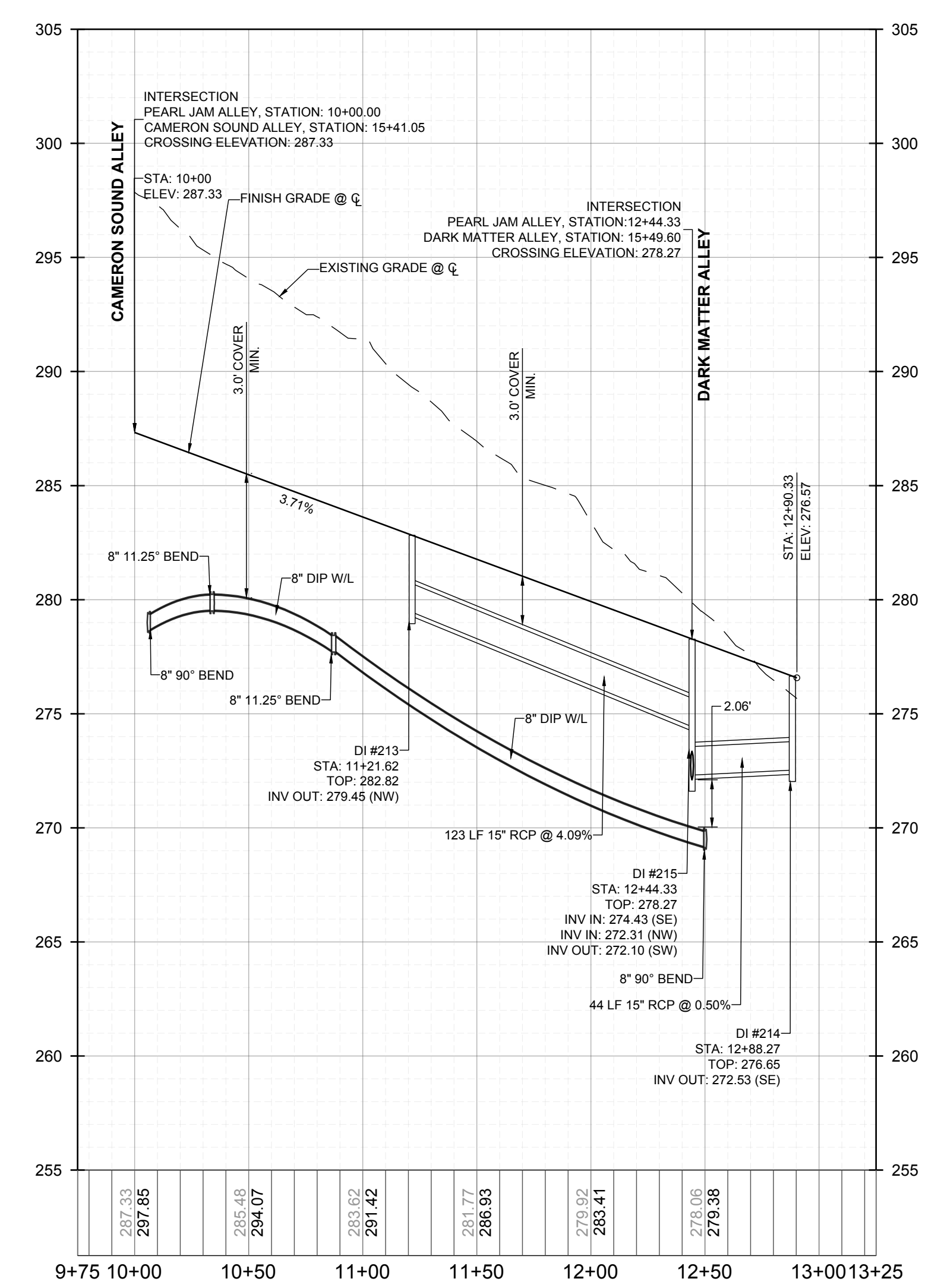




**PROPOSED PEARL JAM ALLEY - PLAN**  
HORIZONTAL: 1" = 50'




GRAPHIC SCALE  
( IN FEET )  
1 inch = 50 ft.



**PROPOSED PEARL JAM ALLEY - PROFILE**  
VERTICAL: 1" = 5'  
HORIZONTAL: 1" = 50'

NO.	REVISIONS	DATE	BY
1			
2			



**STRONGROCK**  
ENGINEERING GROUP

STRONG ROCK ENGINEERING GROUP, PLLC | COMPANY LICENSE # P-2166  
305 CHURCH AT NORTH HILLS STREET, SUITE 1110 RALEIGH, NC 27609 | INFORMATION@STRONGROCKGROUP.COM

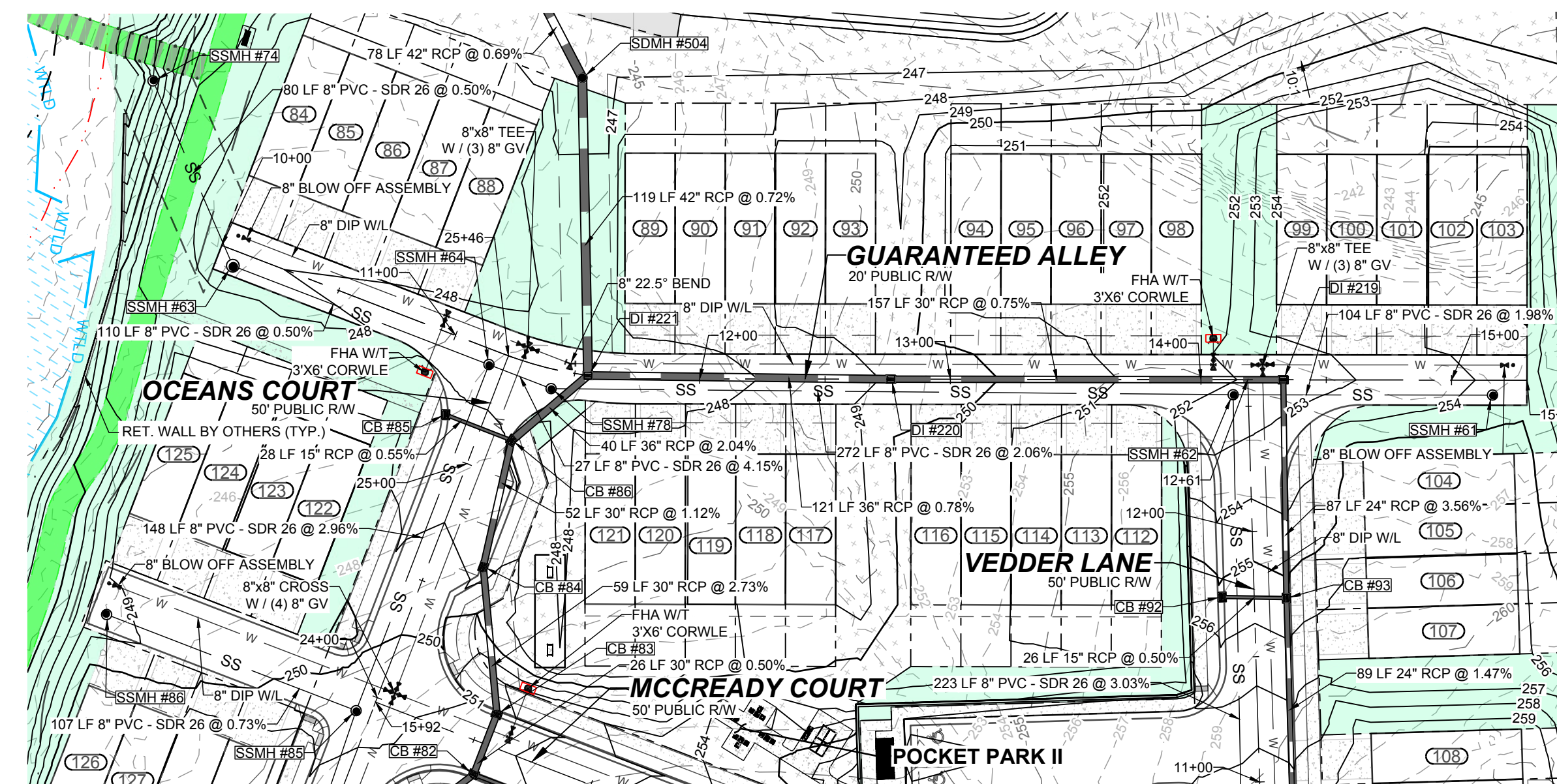
STRONG ROCK PROJECT	DESIGNED BY	DRAWN BY	CHECKED BY
PSP-24-03	JWL	SRG	JWL
NOT FOR CONSTRUCTION	SCALE	AS SHOWN	

RESERVE @ MITCHELL MILL  
TOWN OF ROLESVILLE, WAKE COUNTY, NORTH CAROLINA  
CONSTRUCTION PLANS  
**PROPOSED PEARL JAM ALLEY - PLAN & PROFILE**

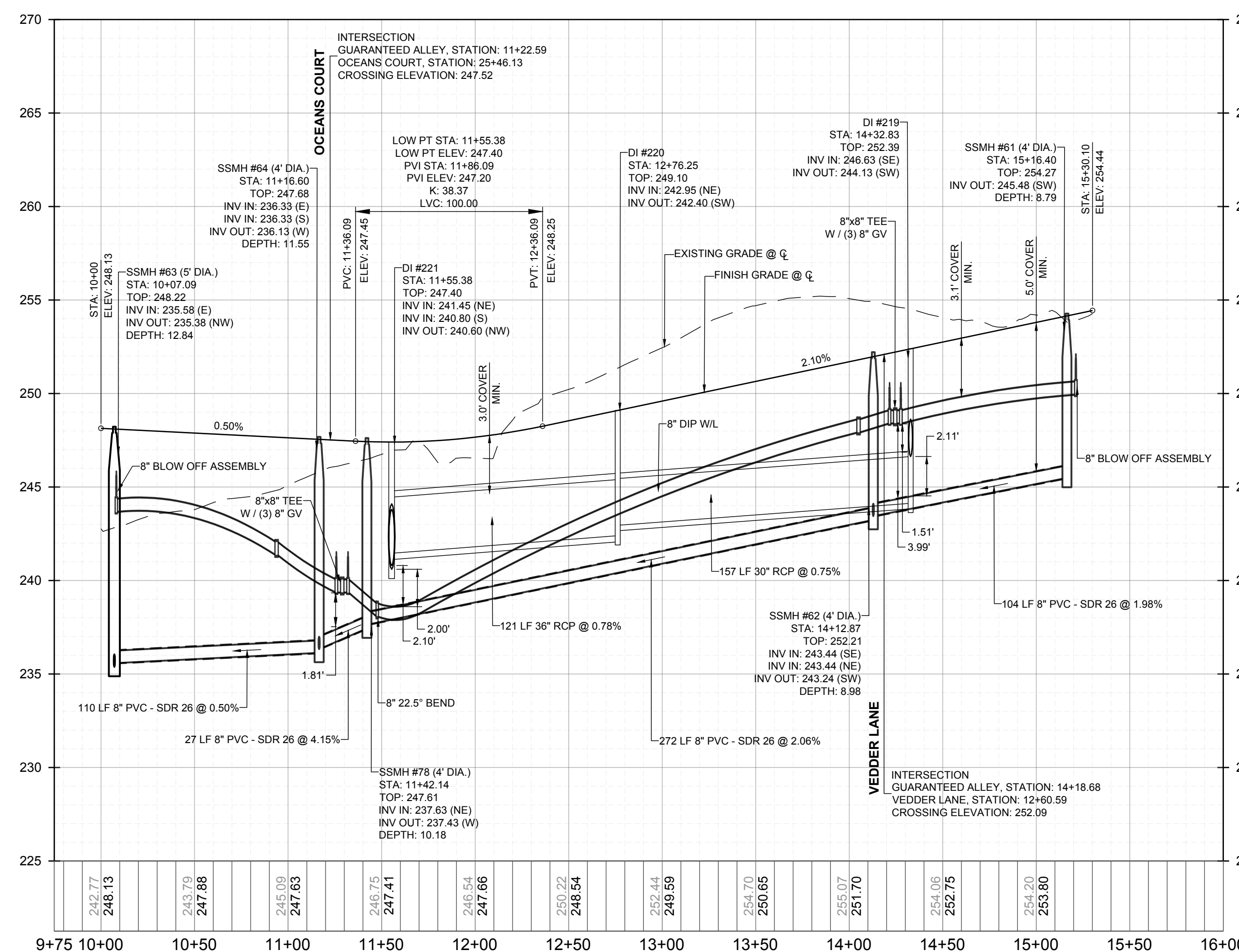
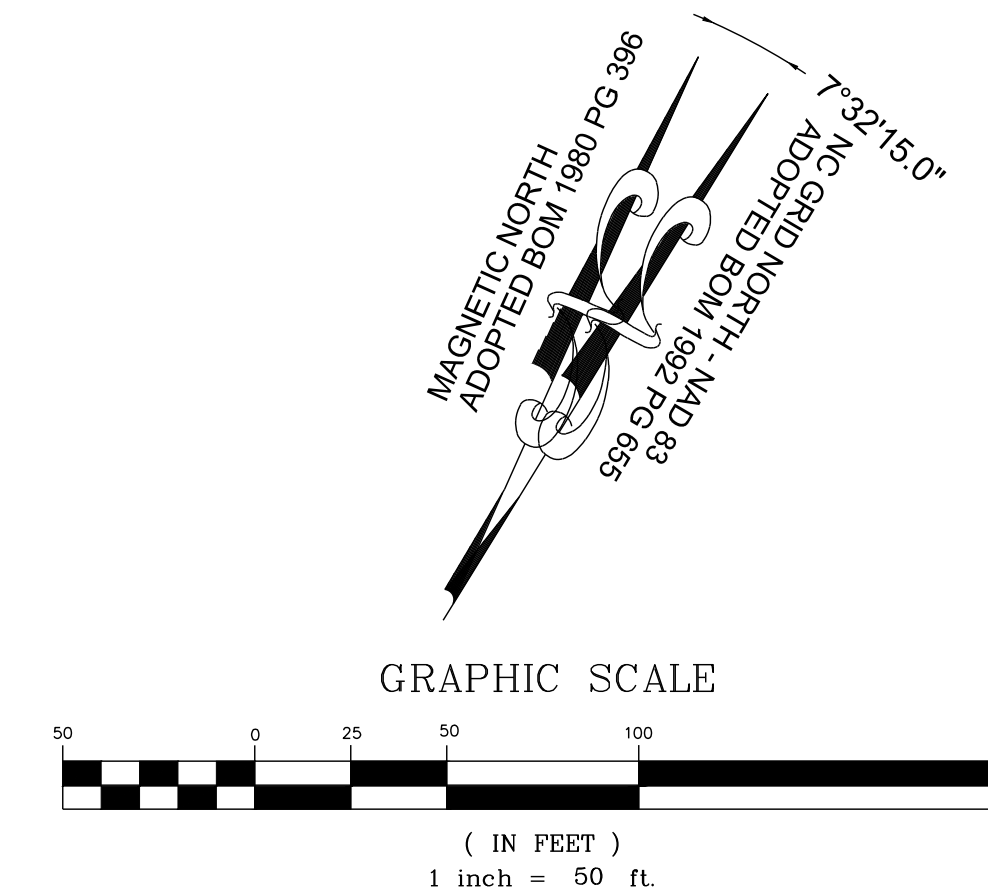
DRAWING SHEET  
**C-11.23**

THIS PLANSET AND ANY ASSOCIATED DOCUMENTS ARE PRELIMINARY AND NOT AUTHORIZED FOR CONSTRUCTION UNTIL SIGNED, DATED, AND OFFICIALLY RELEASED FOR CONSTRUCTION BY THE ENGINEER OF RECORD.






**PROPOSED GUARANTEED ALLEY - PLAN**  
HORIZONTAL: 1" = 50'



**PROPOSED GUARANTEED ALLEY - PROFILE**  
VERTICAL: 1" = 5'  
HORIZONTAL: 1" = 50'

NO.	REVISIONS	DATE	BY
1			
2			



**STRONGROCK**  
ENGINEERING GROUP

STRONG ROCK ENGINEERING GROUP, PLLC | COMPANY LICENSE # P-2766  
305 CHURCH AT NORTH HILLS STREET, SUITE 1110 RALEIGH, NC 27609 | INFORMATION@STRONGROCKGROUP.COM

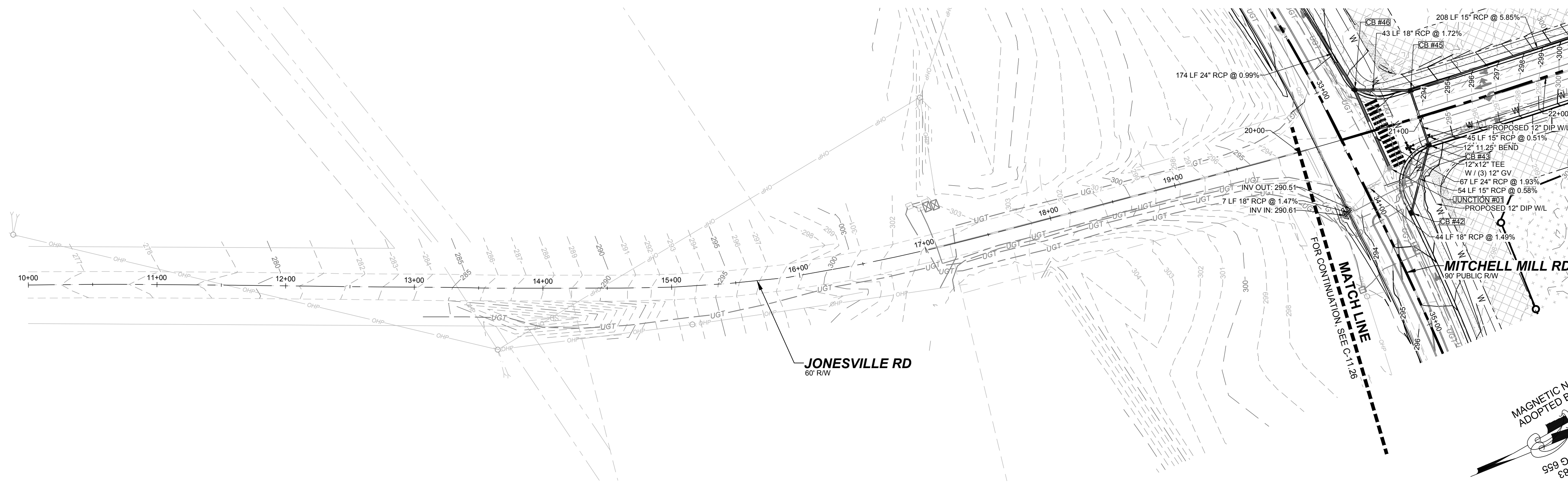
STRONG ROCK PROJECT	STRONG ROCK PROJECT
PSP-24-03	PSP-24-03
NOT FOR CONSTRUCTION	NOT FOR CONSTRUCTION
SCALE AS SHOWN	SCALE AS SHOWN
DESIGNED BY JWL	DESIGNED BY JWL
DRAWN BY SRG	DRAWN BY SRG
CHECKED BY JWL	CHECKED BY JWL

RESERVE @ MITCHELL MILL  
TOWN OF ROLESVILLE, WAKE COUNTY, NORTH CAROLINA  
CONSTRUCTION PLANS  
**PROPOSED GUARANTEED ALLEY - PLAN & PROFILE**

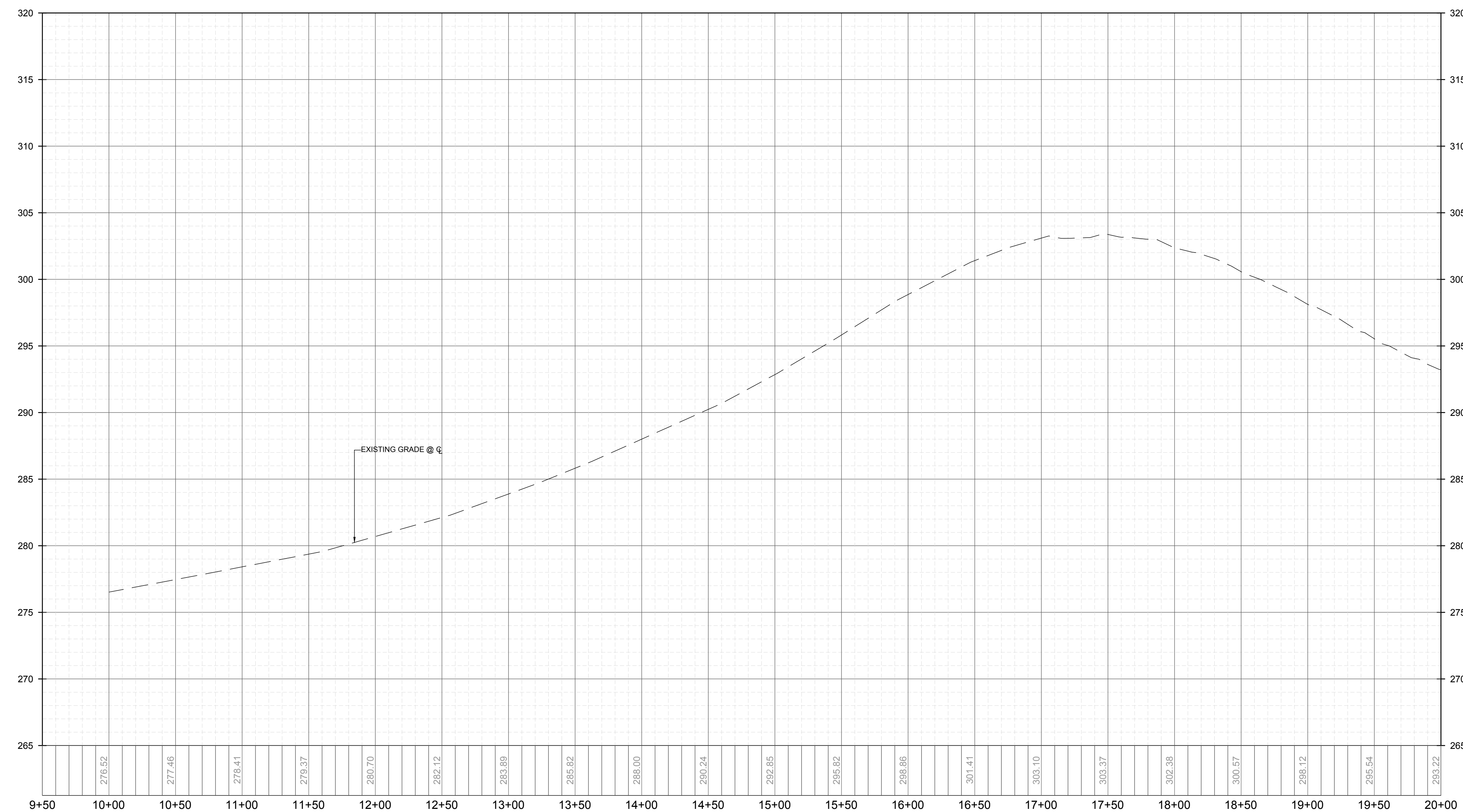
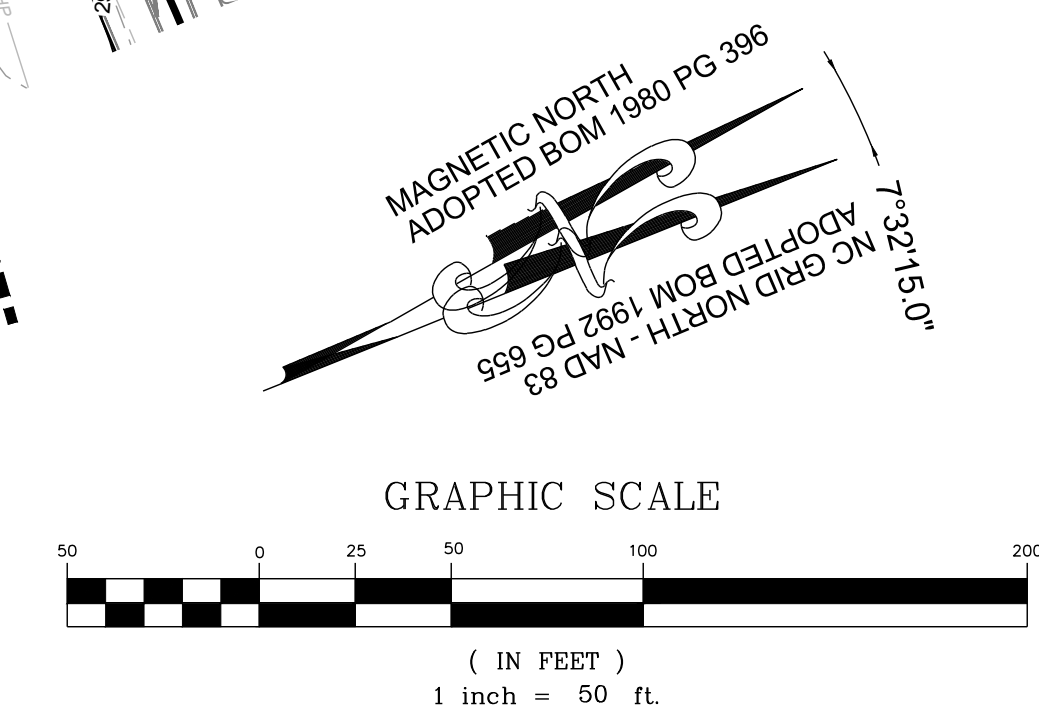
DRAWING SHEET  
**C-11.24**

THIS PLANSET AND ANY ASSOCIATED DOCUMENTS ARE PRELIMINARY AND NOT AUTHORIZED FOR CONSTRUCTION UNTIL SIGNED, DATED, AND OFFICIALLY RELEASED FOR CONSTRUCTION BY THE ENGINEER OF RECORD.






**OFF-SITE JONESVILLE RD - PLAN**  
HORIZONTAL: 1" = 50'



**OFF-SITE JONESVILLE RD - PROFILE**  
VERTICAL: 1" = 5'  
HORIZONTAL: 1" = 50'

NO.	REVISIONS	DATE	BY
1			
2			



**STRONGROCK**  
ENGINEERING GROUP

STRONG ROCK ENGINEERING GROUP, PLLC | COMPANY LICENSE # P-2166  
305 CHURCH AT NORTH HILLS STREET, SUITE 1110 RALEIGH, NC 27609 | INFORMATION@STRONGROCKGROUP.COM

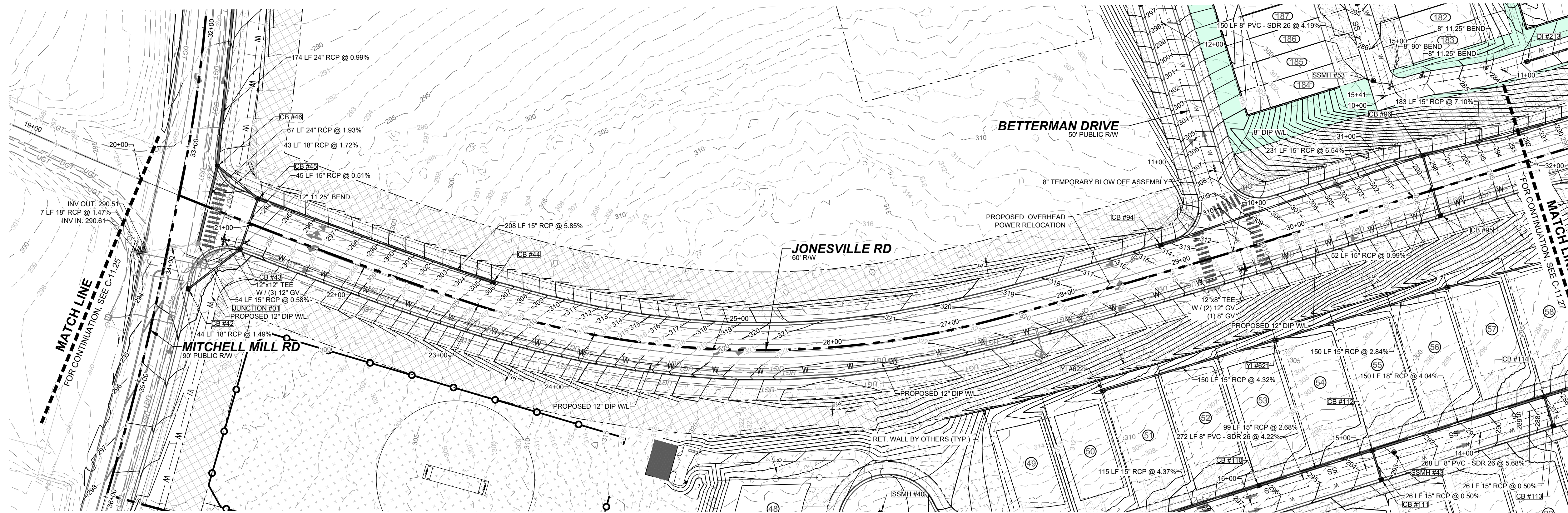
STRONG ROCK PROJECT	PSP-24-03
NOT FOR CONSTRUCTION	
SCALE	AS SHOWN
DESIGNED BY	JWL
DRAWN BY	SRG
CHECKED BY	JWL

RESERVE @ MITCHELL MILL  
TOWN OF ROLESVILLE, WAKE COUNTY, NORTH CAROLINA  
CONSTRUCTION PLANS  
OFF-SITE JONESVILLE RD -  
PLAN & PROFILE

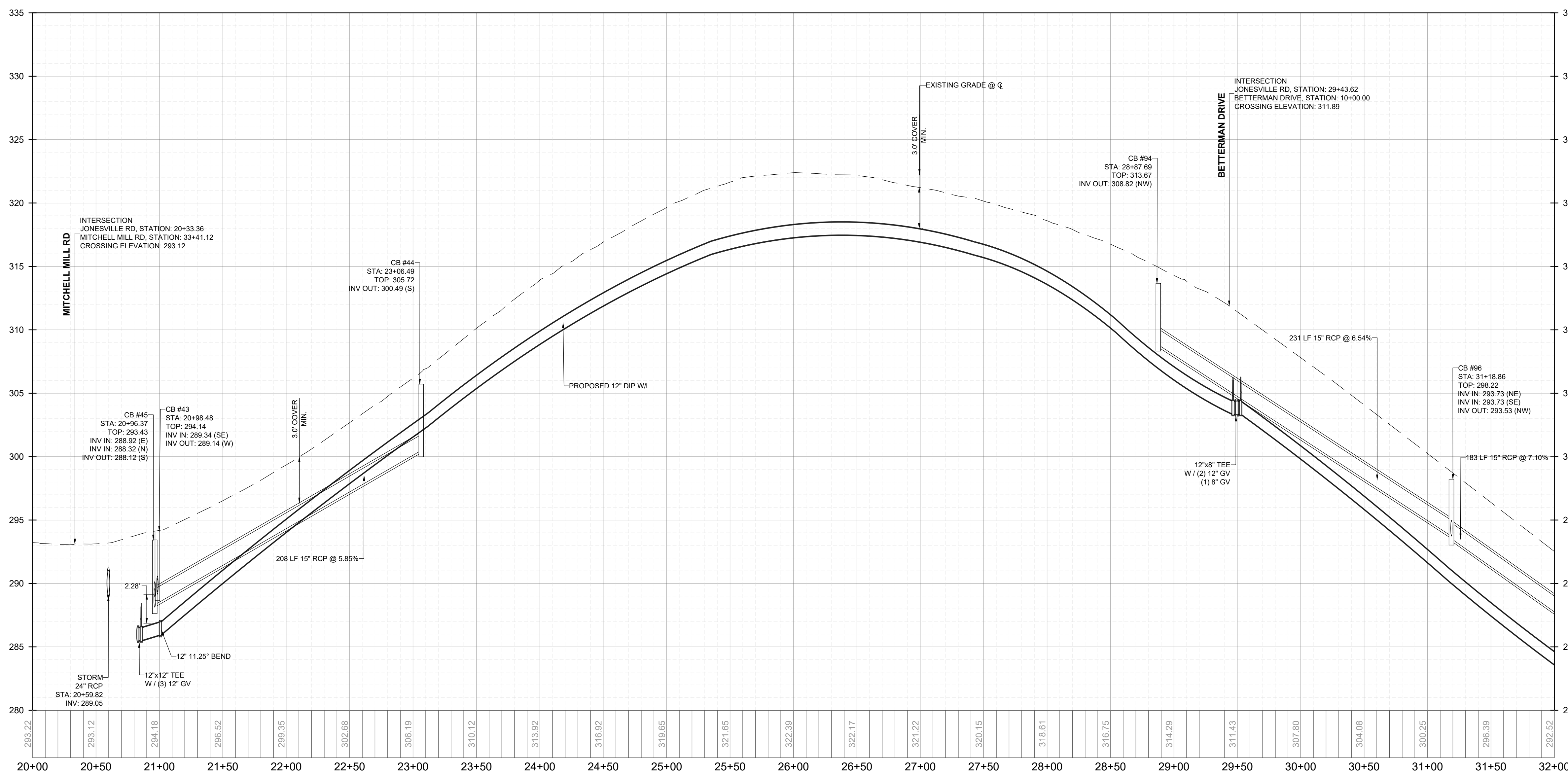
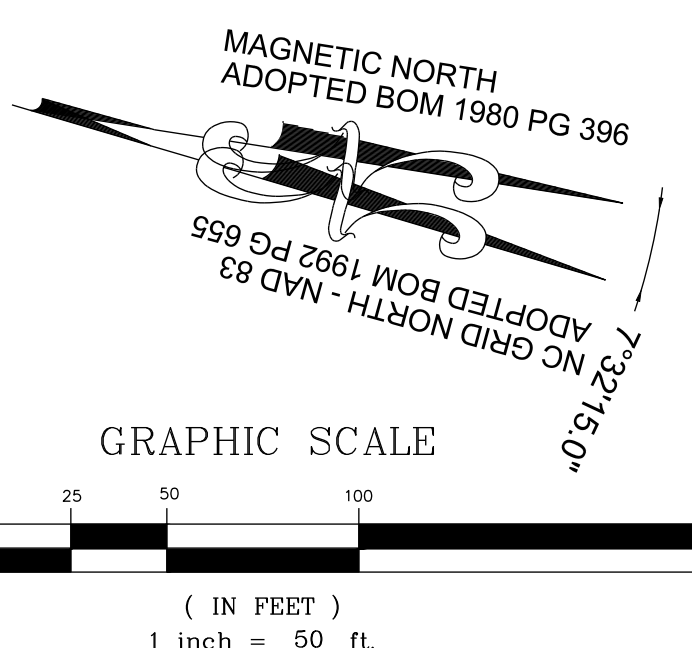
DRAWING SHEET  
**C-11.25**

THIS PLANSET AND ANY ASSOCIATED DOCUMENTS ARE PRELIMINARY AND NOT AUTHORIZED FOR CONSTRUCTION UNTIL SIGNED, DATED, AND OFFICIALLY RELEASED FOR CONSTRUCTION BY THE ENGINEER OF RECORD.






**OFF-SITE JONESVILLE RD - PLAN**  
HORIZONTAL: 1" = 50'



**OFF-SITE JONESVILLE RD - PROFILE**  
VERTICAL: 1" = 5'  
HORIZONTAL: 1" = 50'

NO.	REVISIONS	DATE	BY
1			
2			



**STRONGROCK**  
ENGINEERING GROUP

STRONG ROCK ENGINEERING GROUP, PLLC | COMPANY LICENSE # P-2166  
305 CHURCH AT NORTH HILLS STREET, SUITE 1110 RALEIGH, NC 27609 | INFORMATION@STRONGROCKGROUP.COM

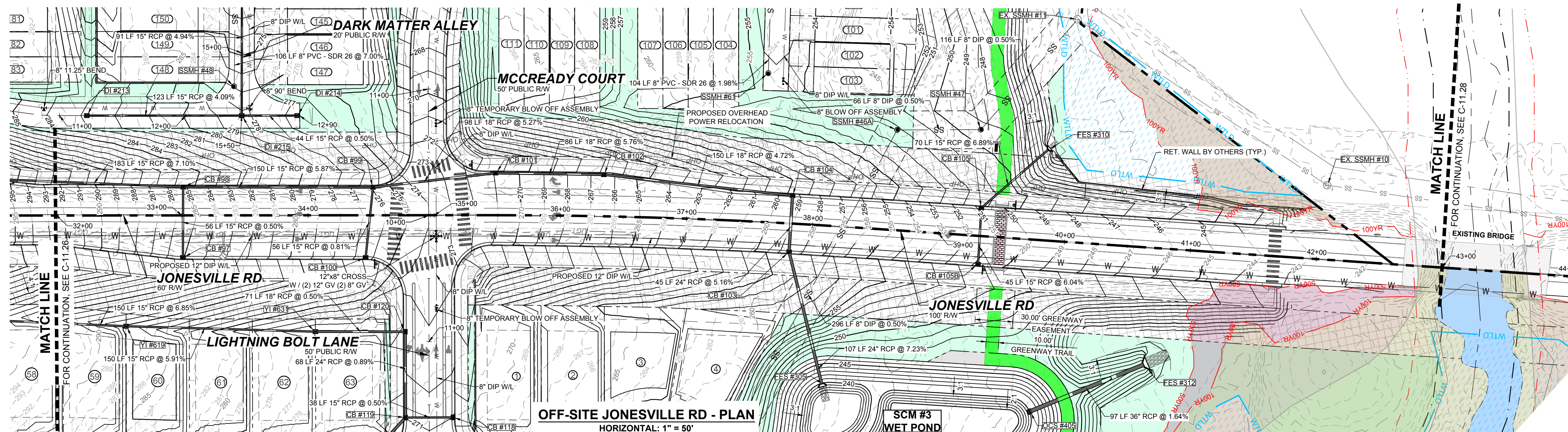
STRONG ROCK PROJECT	STRONG ROCK PROJECT
PSP-24-03	PSP-24-03
NOT FOR CONSTRUCTION	NOT FOR CONSTRUCTION
SCALE AS SHOWN	SCALE AS SHOWN
DESIGNED BY JWL	DESIGNED BY JWL
DRAWN BY SRG	DRAWN BY SRG
CHECKED BY JWL	CHECKED BY JWL

RESERVE @ MITCHELL MILL  
TOWN OF ROLESVILLE, WAKE COUNTY, NORTH CAROLINA  
CONSTRUCTION PLANS  
OFF-SITE JONESVILLE RD -  
PLAN & PROFILE


DRAWING SHEET  
**C-11.26**

THIS PLANSET AND ANY ASSOCIATED DOCUMENTS ARE PRELIMINARY AND NOT AUTHORIZED FOR CONSTRUCTION UNTIL SIGNED, DATED, AND OFFICIALLY RELEASED FOR CONSTRUCTION BY THE ENGINEER OF RECORD.

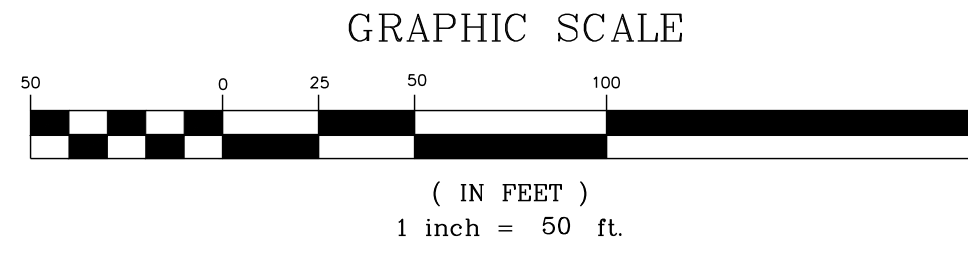
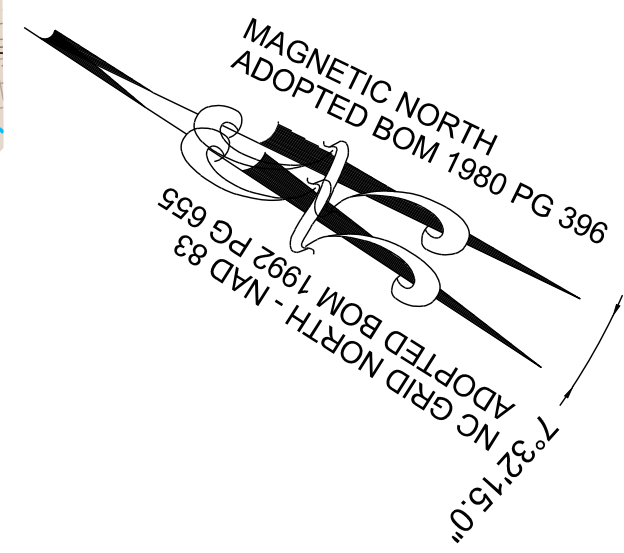





**OFF-SITE JONESVILLE RD - PLAN**  
HORIZONTAL: 1" = 50'



**OFF-SITE JONESVILLE RD - PROFILE**  
VERTICAL: 1" = 5'  
HORIZONTAL: 1" = 50'



NO.	REVISIONS	DATE	BY
1	CONSTRUCTION INFRASTRUCTURE DRAWINGS CDD-21-04		
2	TOWN OF ROLESVILLE CDD 12-24-04	11/01/2024	



**STRONGROCK**  
ENGINEERING GROUP

STRONG ROCK ENGINEERING GROUP, PLLC | COMPANY LICENSE # P-2166  
305 CHURCH AT NORTH HILLS STREET, SUITE 1110 RALEIGH, NC 27609 | INFORMATION@STRONGROCKGROUP.COM

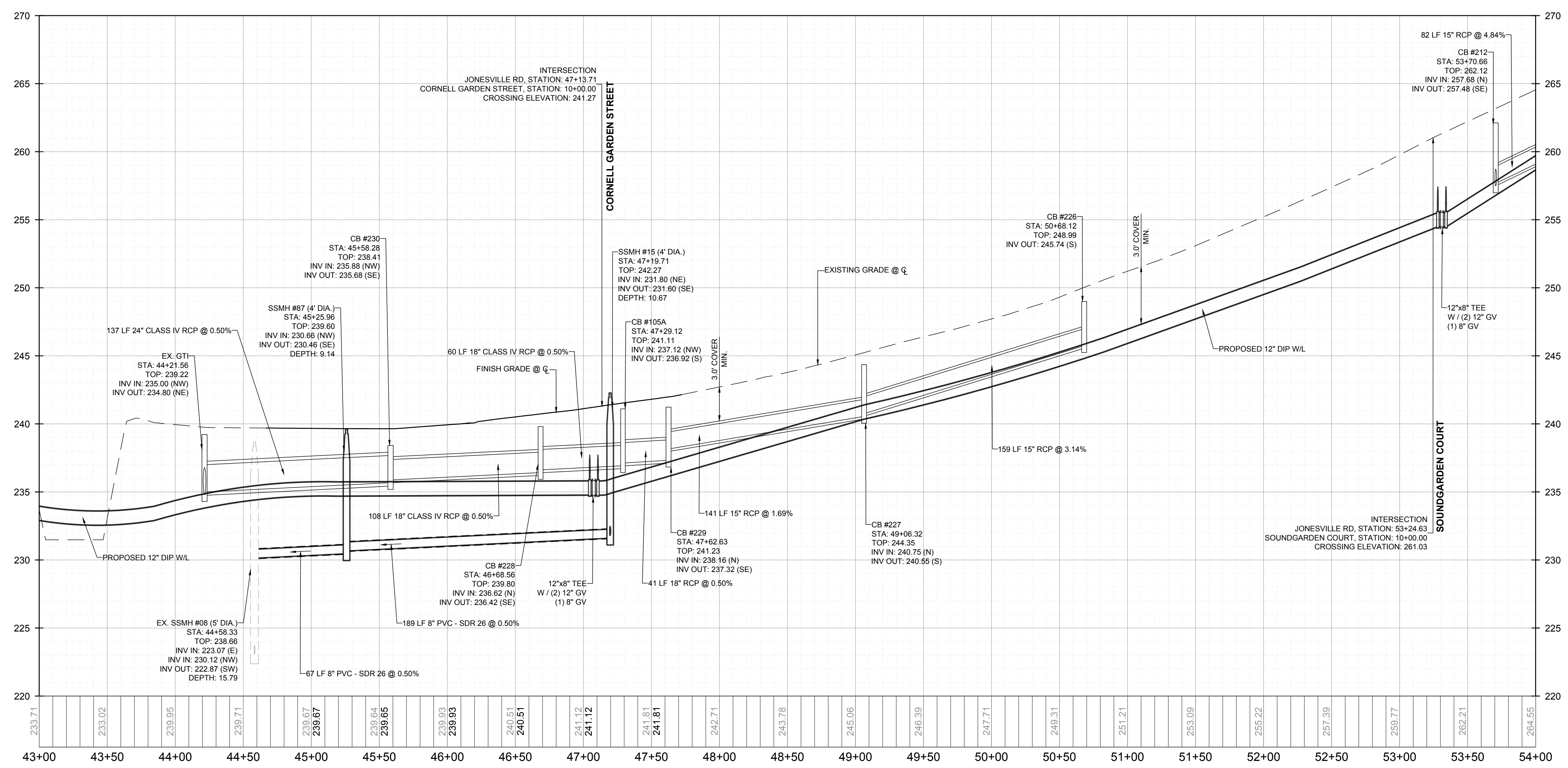
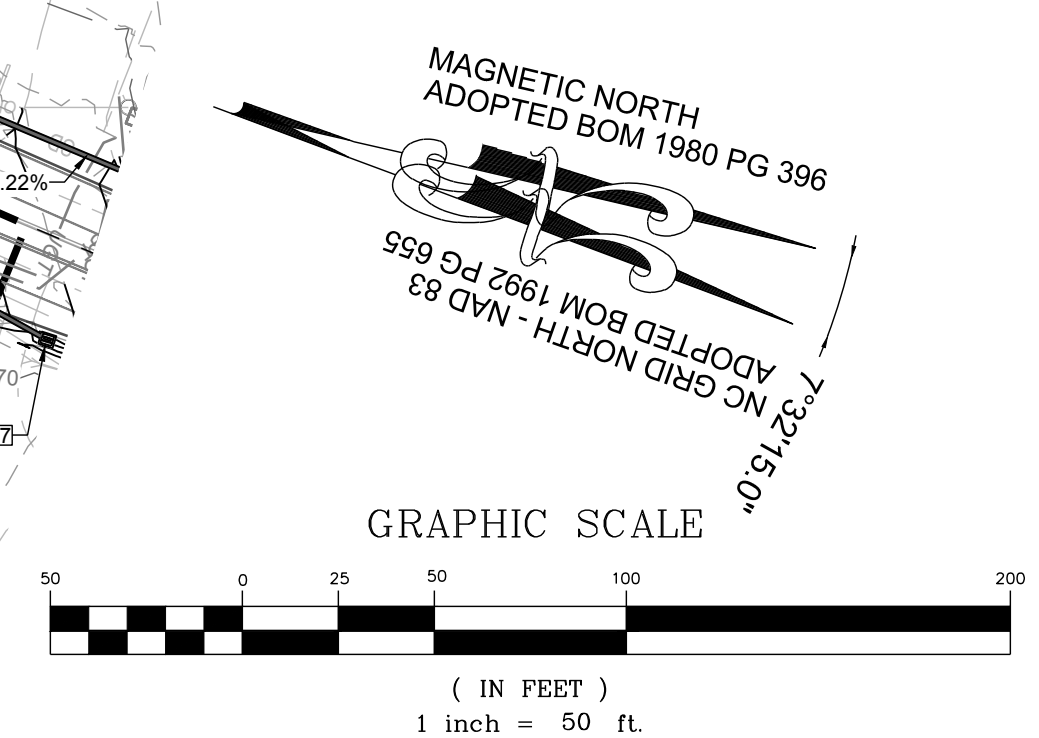
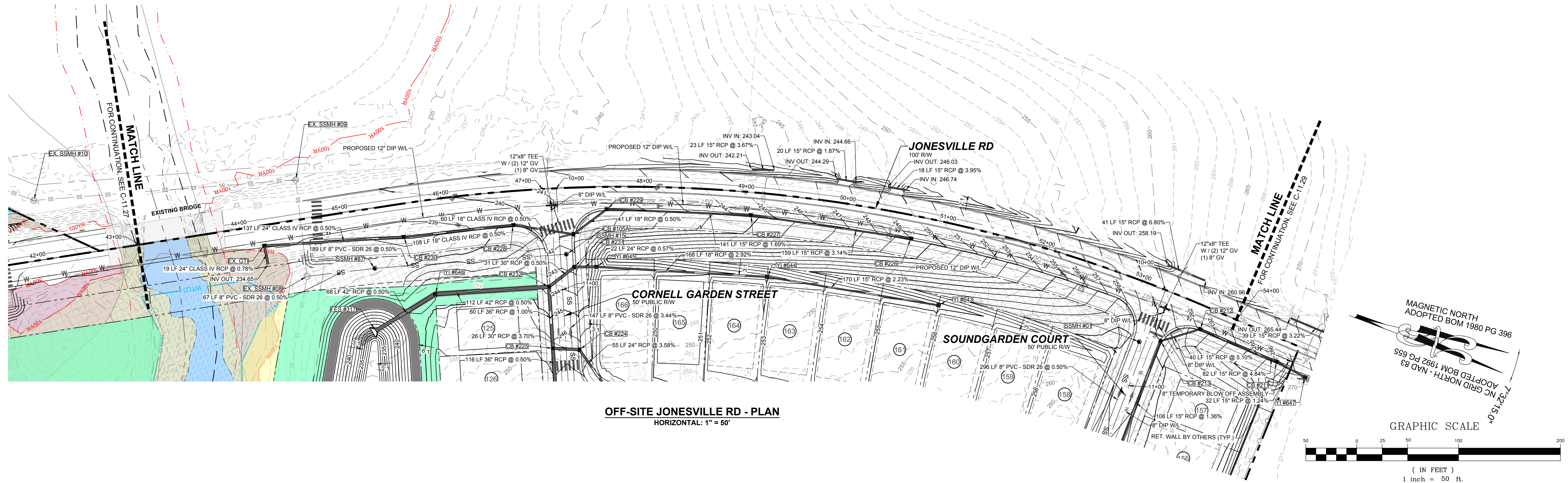
STRONG ROCK PROJECT	STRONG ROCK PROJECT P-SP-21-03
NOT FOR CONSTRUCTION	NOT FOR CONSTRUCTION
SCALE	AS SHOWN
DESIGNED BY	JWL
DRAWN BY	SRG
CHECKED BY	JWL

RESERVE @ MITCHELL MILL  
TOWN OF ROLESVILLE, WAKE COUNTY, NORTH CAROLINA  
CONSTRUCTION PLANS  
OFF-SITE JONESVILLE RD  
- PLAN & PROFILE


DRAWING SHEET  
**C-11.27**

THIS PLANSET AND ANY ASSOCIATED DOCUMENTS ARE PRELIMINARY AND NOT AUTHORIZED FOR CONSTRUCTION UNTIL SIGNED, DATED, AND OFFICIALLY RELEASED FOR CONSTRUCTION BY THE ENGINEER OF RECORD.





NO.	REVISIONS	DATE	BY
1			
2			



**STRONGROCK**  
ENGINEERING GROUP

STRONG ROCK ENGINEERING GROUP, PLLC | COMPANY LICENSE # P-2166  
305 CHURCH AT NORTH HILLS STREET, SUITE 1110 RALEIGH, NC 27609 | INFORMATION@STRONGROCKGROUP.COM

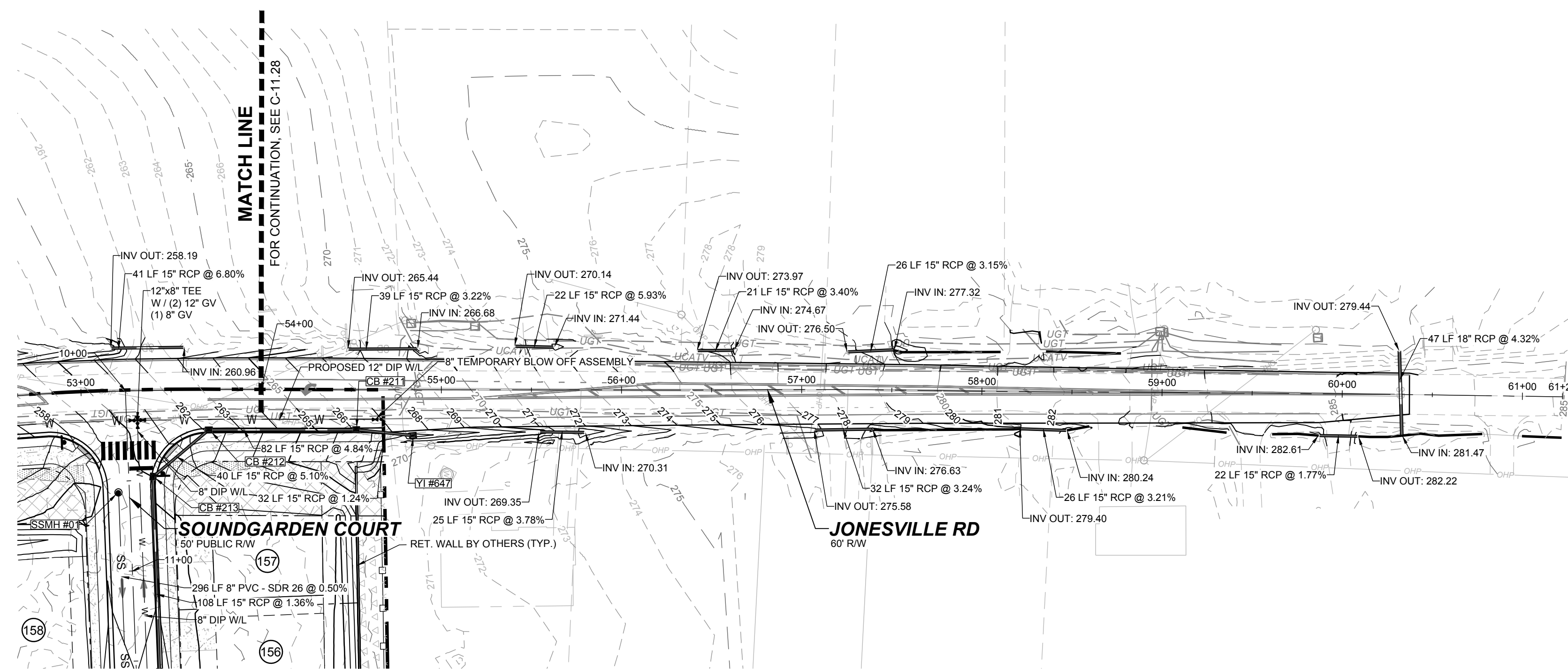
STRONG ROCK PROJECT	NOT FOR CONSTRUCTION	SCALE	DESIGNED BY	DRAWN BY	CHECKED BY
PSP-24-03		AS SHOWN	JWL	SRG	JWL

RESERVE @ MITCHELL MILL  
TOWN OF ROLESVILLE, WAKE COUNTY, NORTH CAROLINA  
CONSTRUCTION PLANS  
OFF-SITE JONESVILLE RD -  
PLAN & PROFILE

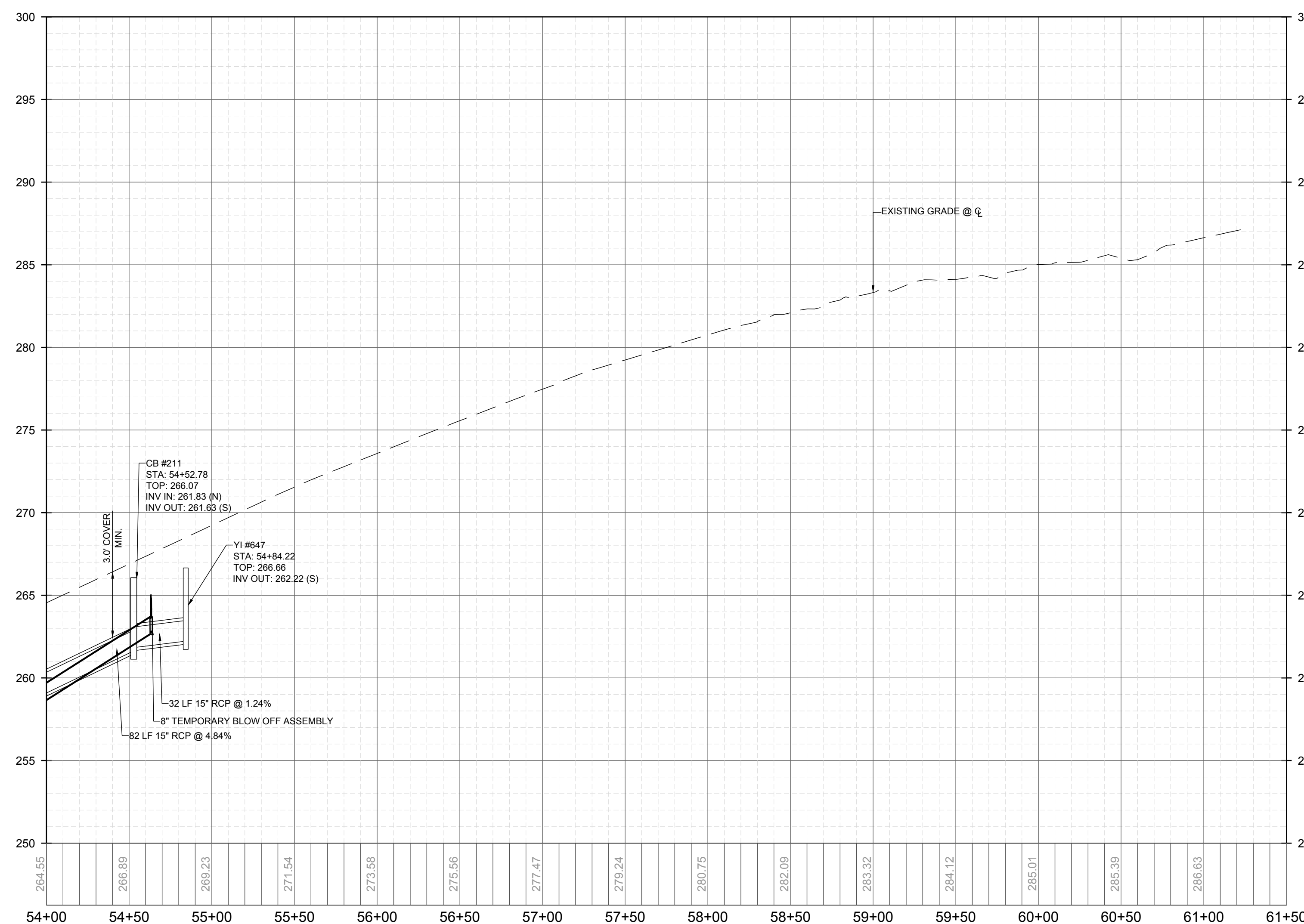
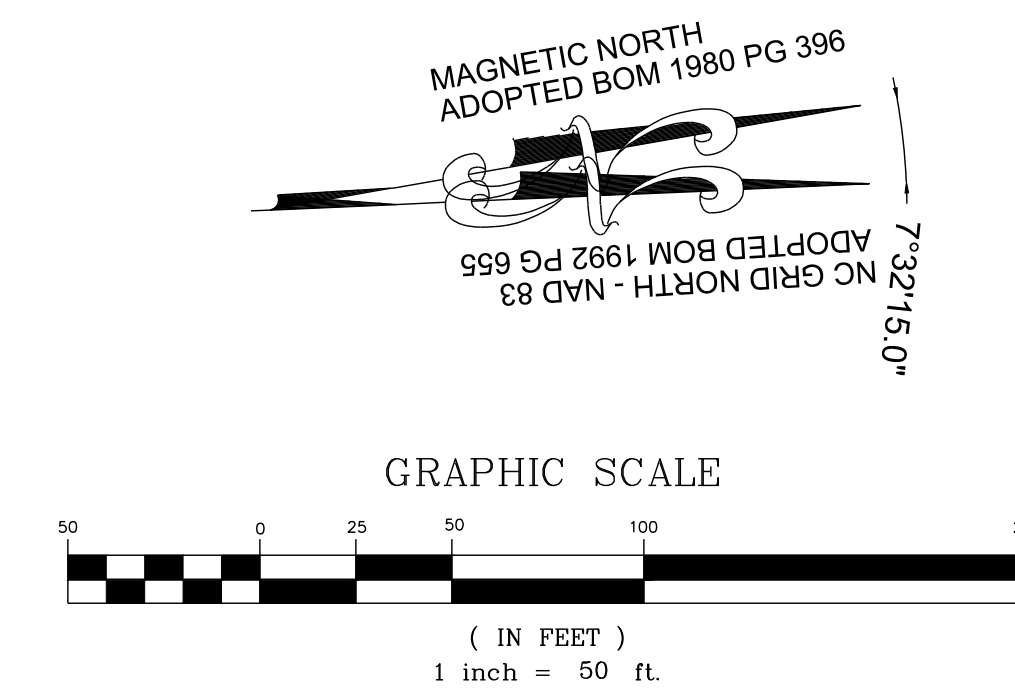
DRAWING SHEET  
**C-11.28**

THIS PLANSET AND ANY ASSOCIATED DOCUMENTS ARE PRELIMINARY AND NOT AUTHORIZED FOR CONSTRUCTION UNTIL SIGNED, DATED, AND OFFICIALLY RELEASED FOR CONSTRUCTION BY THE ENGINEER OF RECORD.






**OFF-SITE JONESVILLE RD - PLAN**  
HORIZONTAL: 1" = 50'



**OFF-SITE JONESVILLE RD - PROFILE**  
VERTICAL: 1" = 5'  
HORIZONTAL: 1" = 50'

NO.	REVISIONS	DATE	BY
1			
2			



**STRONGROCK**  
ENGINEERING GROUP

STRONG ROCK ENGINEERING GROUP, PLLC | COMPANY LICENSE # P-2166  
305 CHURCH AT NORTH HILLS STREET, SUITE 1110 RALEIGH, NC 27609 | INFORMATION@STRONGROCKGROUP.COM

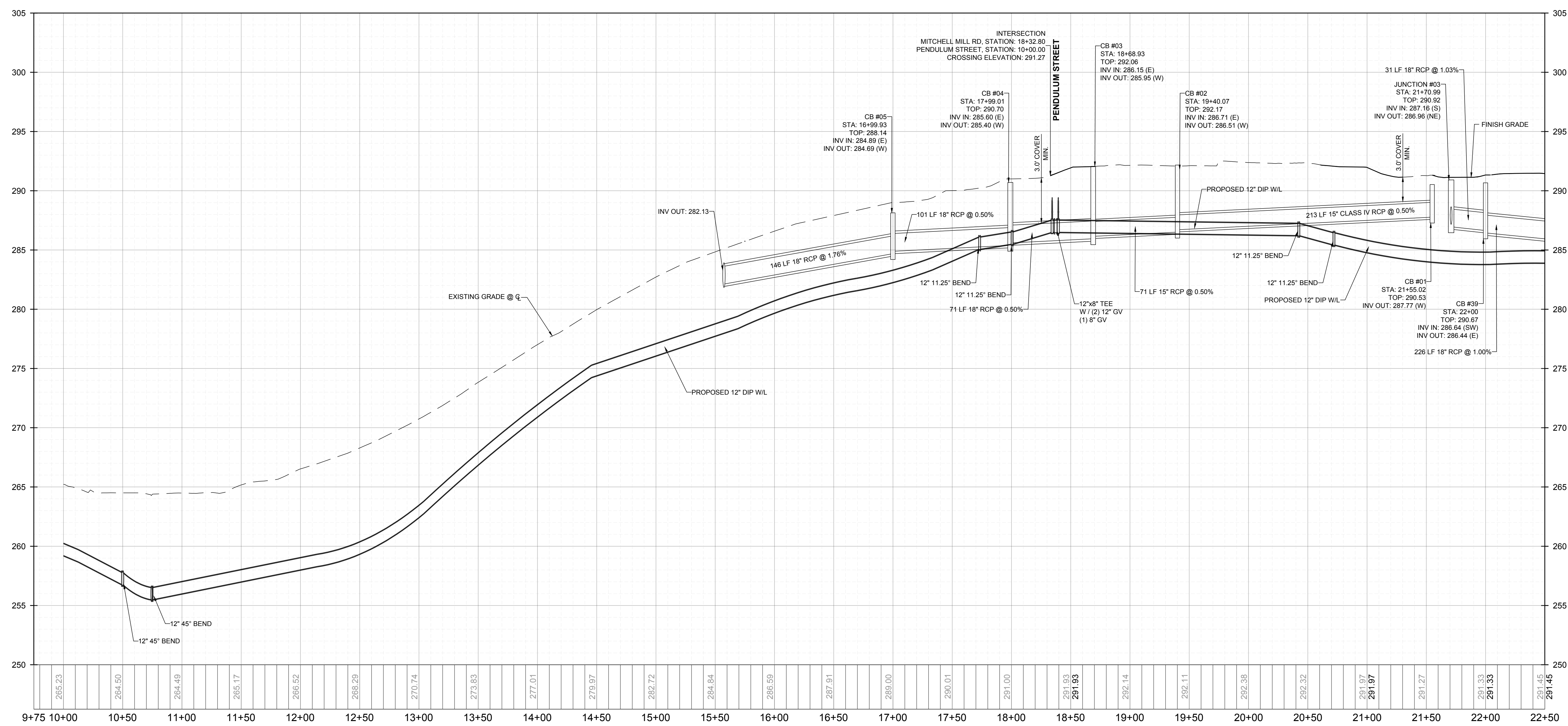
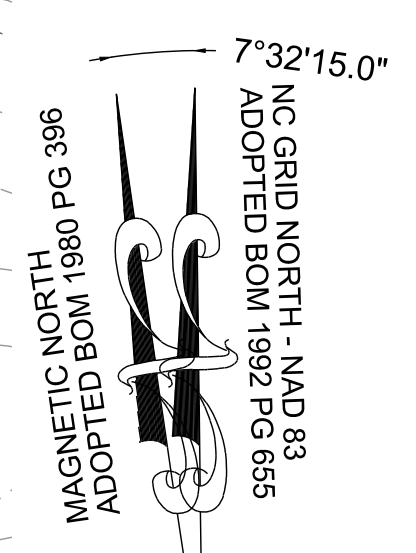
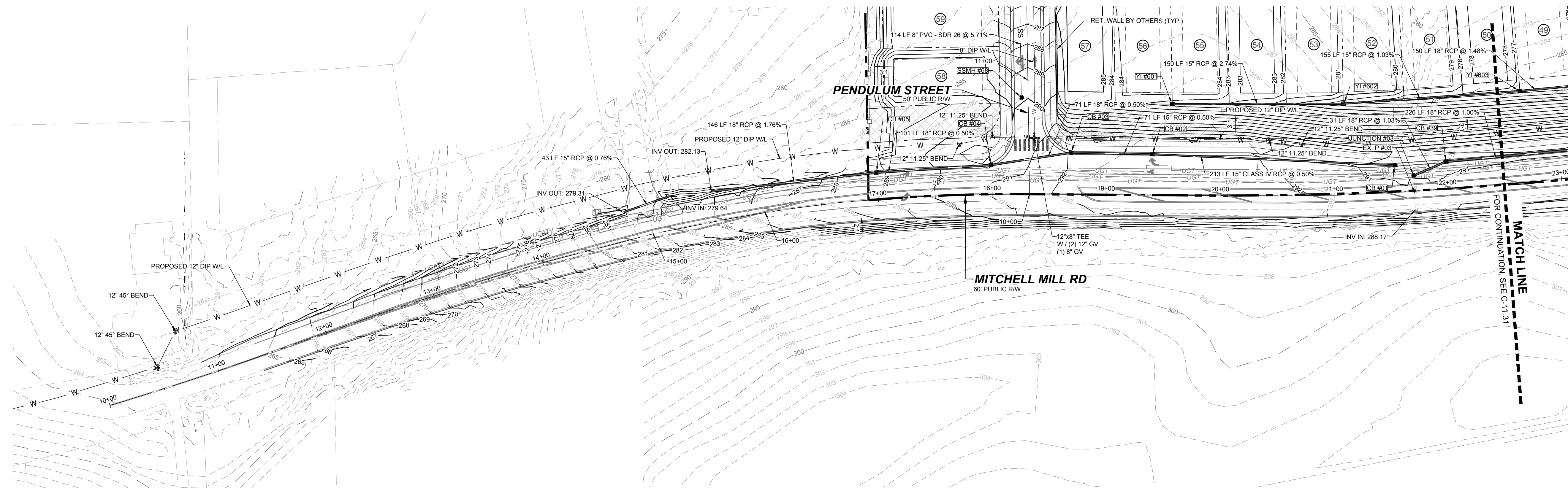
STRONG ROCK PROJECT	DESIGNED BY	CHECKED BY
PSP-24-03	JWL	JWL
NOT FOR CONSTRUCTION	DRAWN BY	SRG
SCALE AS SHOWN		

RESERVE @ MITCHELL MILL  
TOWN OF ROLESVILLE, WAKE COUNTY, NORTH CAROLINA  
CONSTRUCTION PLANS  
OFF-SITE JONESVILLE RD -  
PLAN & PROFILE

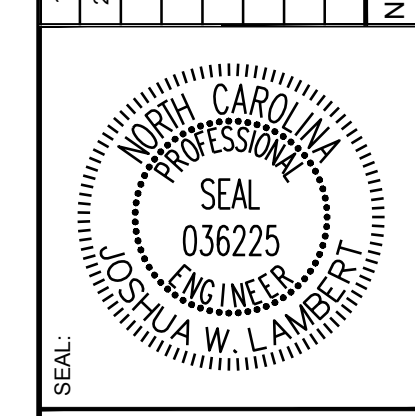
DRAWING SHEET  
**C-11.29**

THIS PLANSET AND ANY ASSOCIATED DOCUMENTS ARE PRELIMINARY AND NOT AUTHORIZED FOR CONSTRUCTION UNTIL SIGNED, DATED, AND OFFICIALLY RELEASED FOR CONSTRUCTION BY THE ENGINEER OF RECORD.





NO.	REVISIONS	DATE	BY
1			
2			



**STRONGROCK ENGINEERING GROUP**  
STRONG ROCK ENGINEERING GROUP, PLLC | COMPANY LICENSE # P-2166  
305 CHURCH AT NORTH HILLS STREET, SUITE 1110 RALEIGH, NC 27609 | INFORMATION@STRONGROCKGROUP.COM

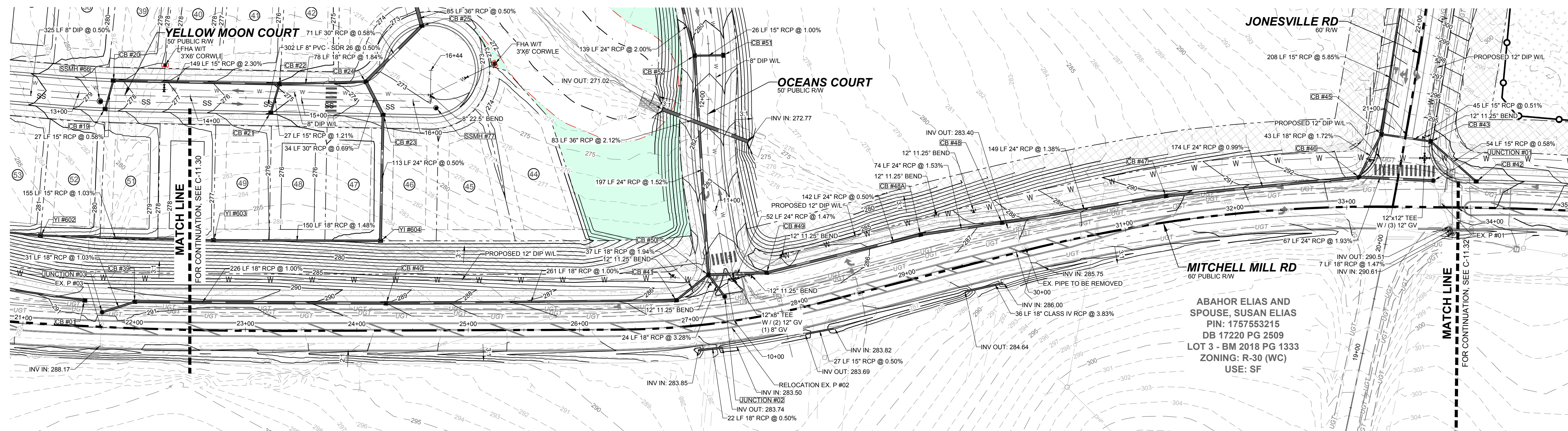
STRONG ROCK PROJECT	STRONG ROCK PROJECT PSP-24-03
NOT FOR CONSTRUCTION	NOT FOR CONSTRUCTION
SCALE AS SHOWN	SCALE AS SHOWN
DESIGNED BY	JWL
DRAWN BY	SRG
CHECKED BY	JWL

**RESERVE @ MITCHELL MILL**  
TOWN OF ROLESVILLE, WAKE COUNTY, NORTH CAROLINA  
**CONSTRUCTION PLANS**  
**OFF-SITE MITCHELL MILL RD - PLAN & PROFILE**

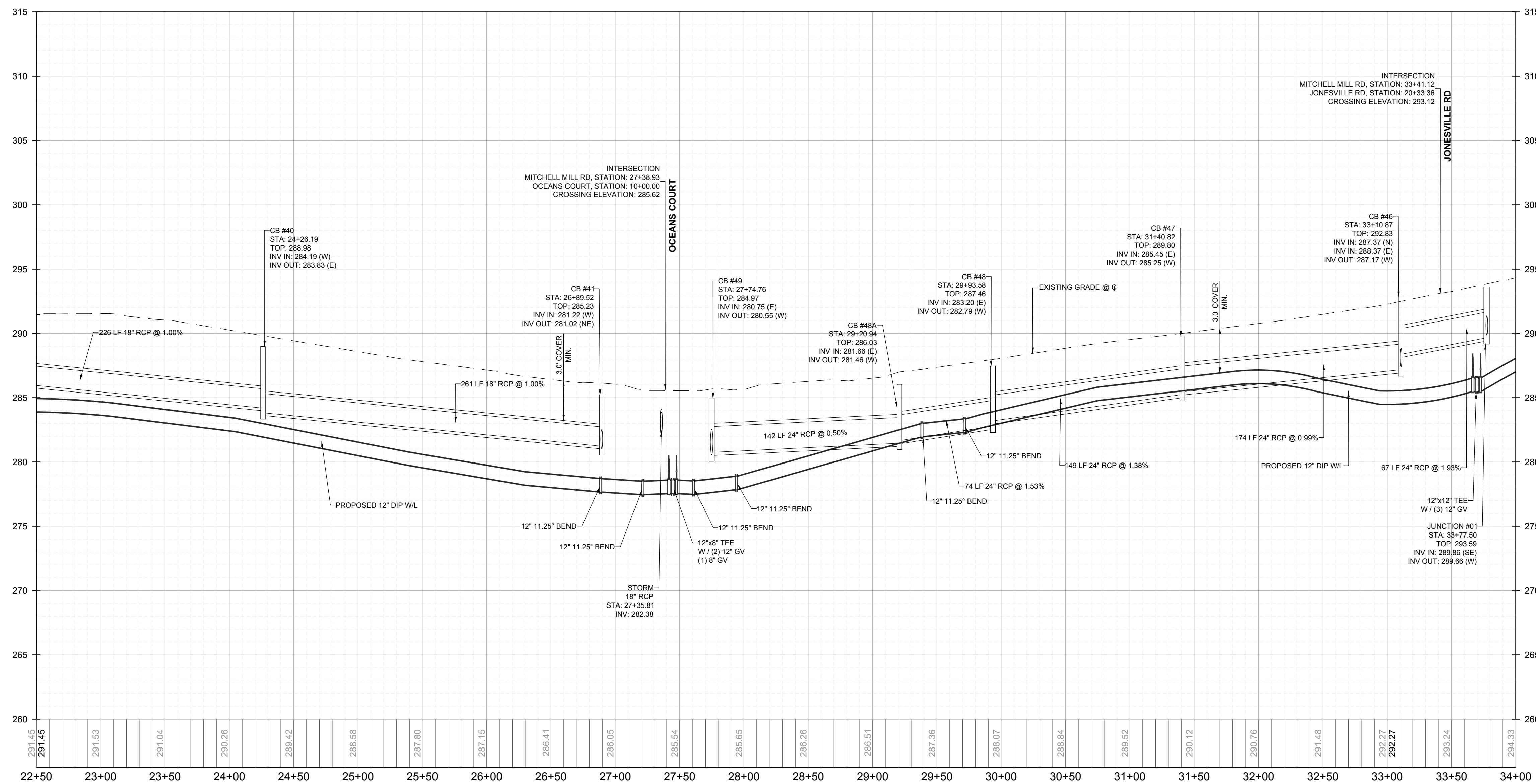
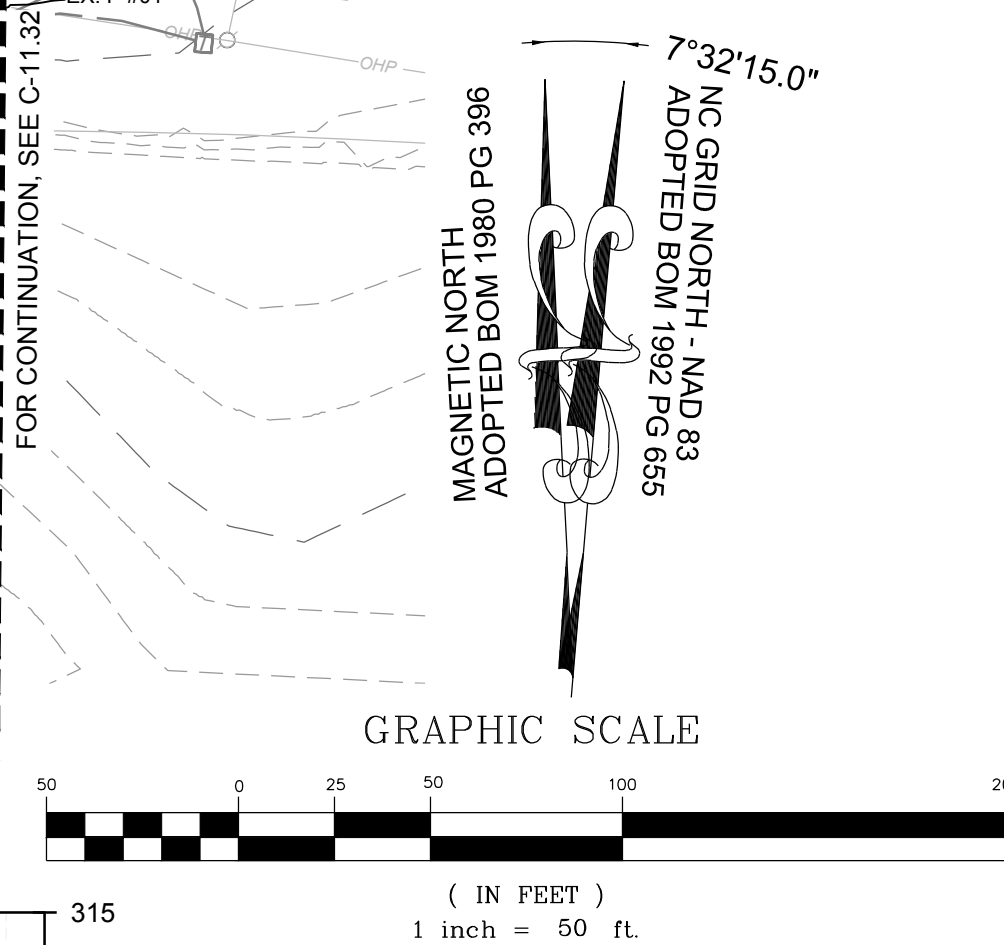
DRAWING SHEET  
**C-11.30**

THIS PLANSET AND ANY ASSOCIATED DOCUMENTS ARE PRELIMINARY AND NOT AUTHORIZED FOR CONSTRUCTION UNTIL SIGNED, DATED, AND OFFICIALLY RELEASED FOR CONSTRUCTION BY THE ENGINEER OF RECORD.






**OFF-SITE MITCHELL MILL RD - PLAN**  
HORIZONTAL: 1" = 50'



**OFF-SITE MITCHELL MILL RD - PROFILE**  
VERTICAL: 1" = 5'  
HORIZONTAL: 1" = 50'

NO.	REVISIONS	DATE	BY
1			
2			



**STRONGROCK**  
ENGINEERING GROUP

STRONG ROCK ENGINEERING GROUP, PLLC | COMPANY LICENSE # P-2166  
305 CHURCH AT NORTH HILLS STREET, SUITE 1110 RALEIGH, NC 27609 | INFORMATION@STRONGROCKGROUP.COM

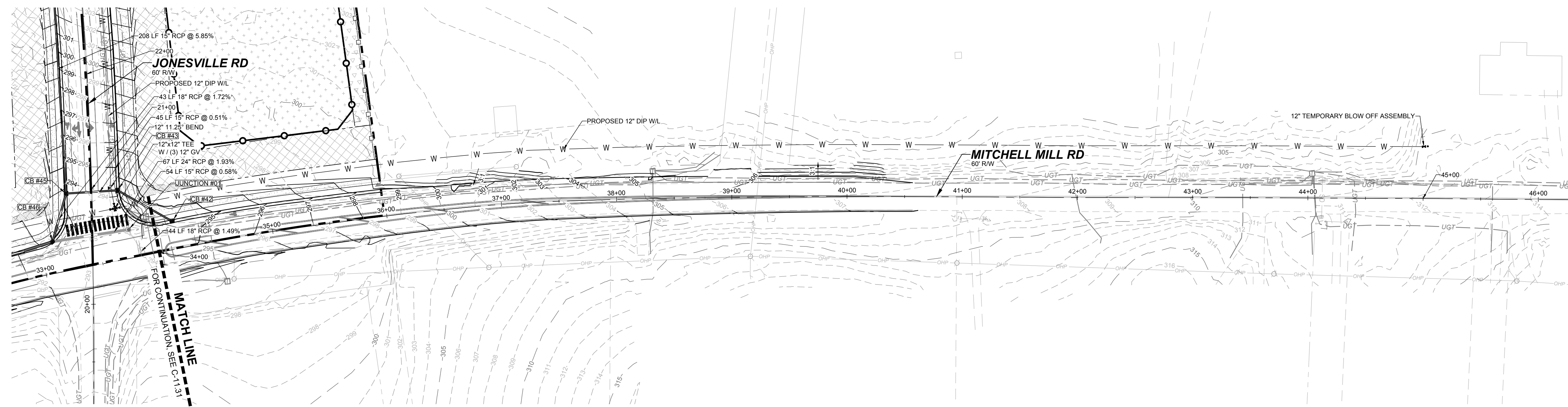
STRONG ROCK PROJECT	PSP-23-03
NOT FOR CONSTRUCTION	
SCALE	AS SHOWN
DESIGNED BY	JWL
DRAWN BY	SRG
CHECKED BY	JWL

RESERVE @ MITCHELL MILL  
TOWN OF ROLESVILLE, WAKE COUNTY, NORTH CAROLINA  
CONSTRUCTION PLANS  
OFF-SITE MITCHELL MILL RD -  
PLAN & PROFILE

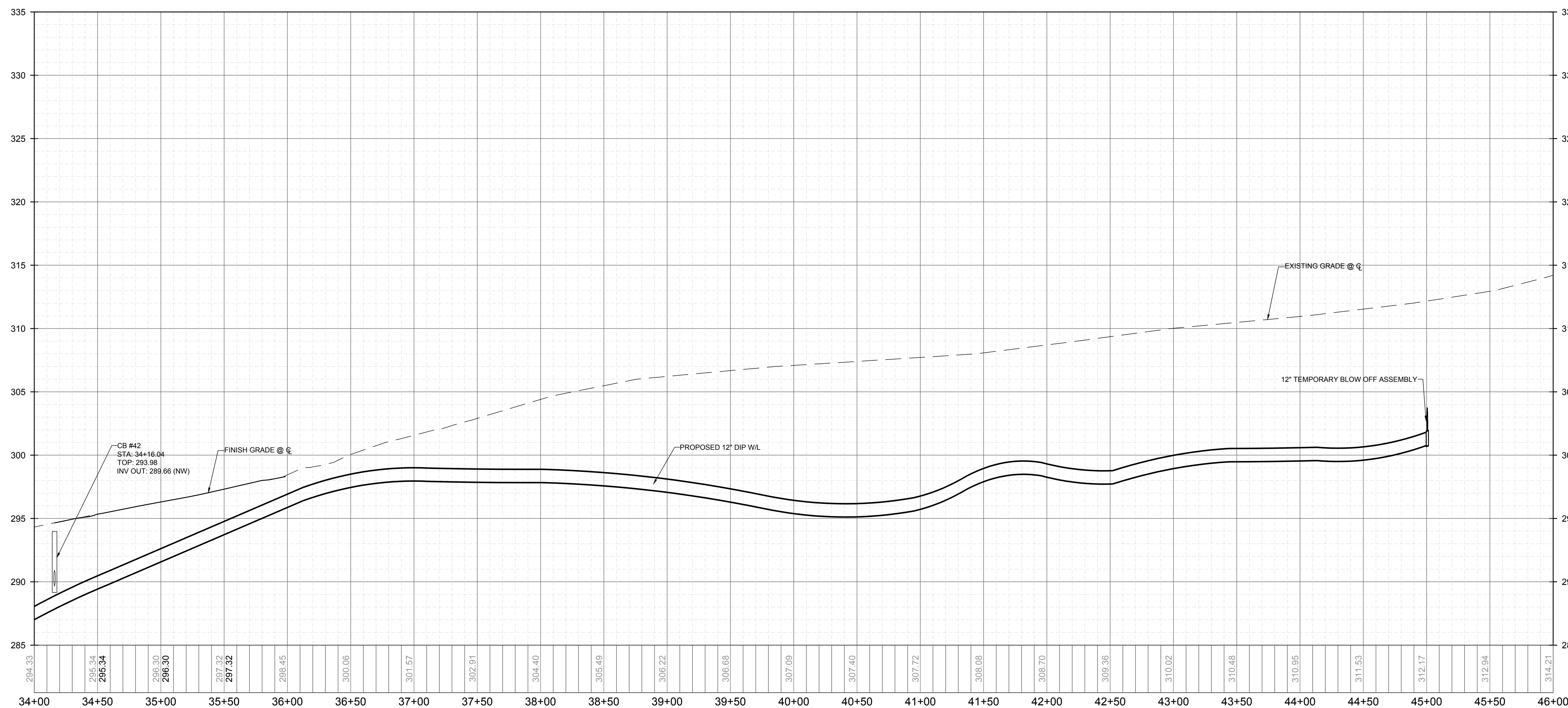
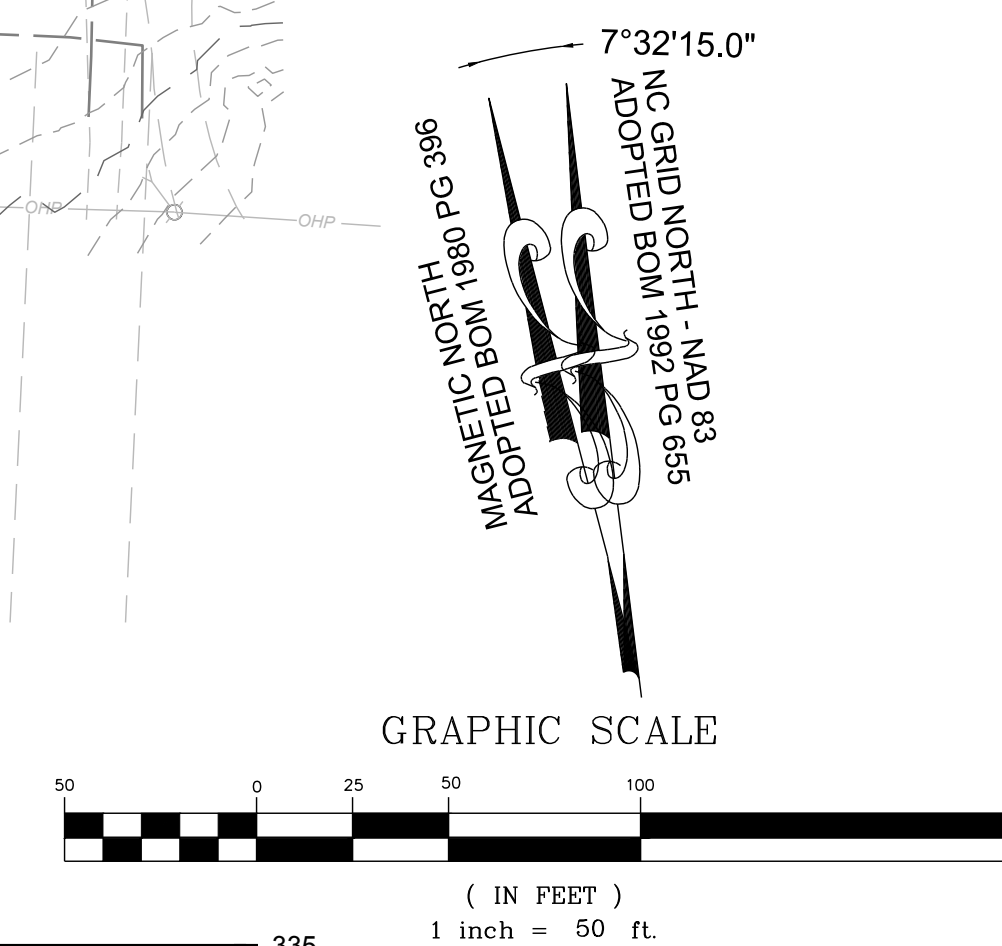
DRAWING SHEET  
**C-11.31**

THIS PLANSET AND ANY ASSOCIATED DOCUMENTS ARE PRELIMINARY AND NOT AUTHORIZED FOR CONSTRUCTION UNTIL SIGNED, DATED, AND OFFICIALLY RELEASED FOR CONSTRUCTION BY THE ENGINEER OF RECORD.






**OFF-SITE MITCHELL MILL RD - PLAN**  
 HORIZONTAL: 1" = 50'



**OFF-SITE MITCHELL MILL RD - PROFILE**  
 VERTICAL: 1" = 5'  
 HORIZONTAL: 1" = 50'

NO.	REVISIONS	DATE	BY
1			
2			



**STRONGROCK**  
 ENGINEERING GROUP

STRONG ROCK ENGINEERING GROUP, PLLC | COMPANY LICENSE # P-2166  
 305 CHURCH AT NORTH HILLS STREET, SUITE 1110 RALEIGH, NC 27609 | INFORMATION@STRONGROCKGROUP.COM

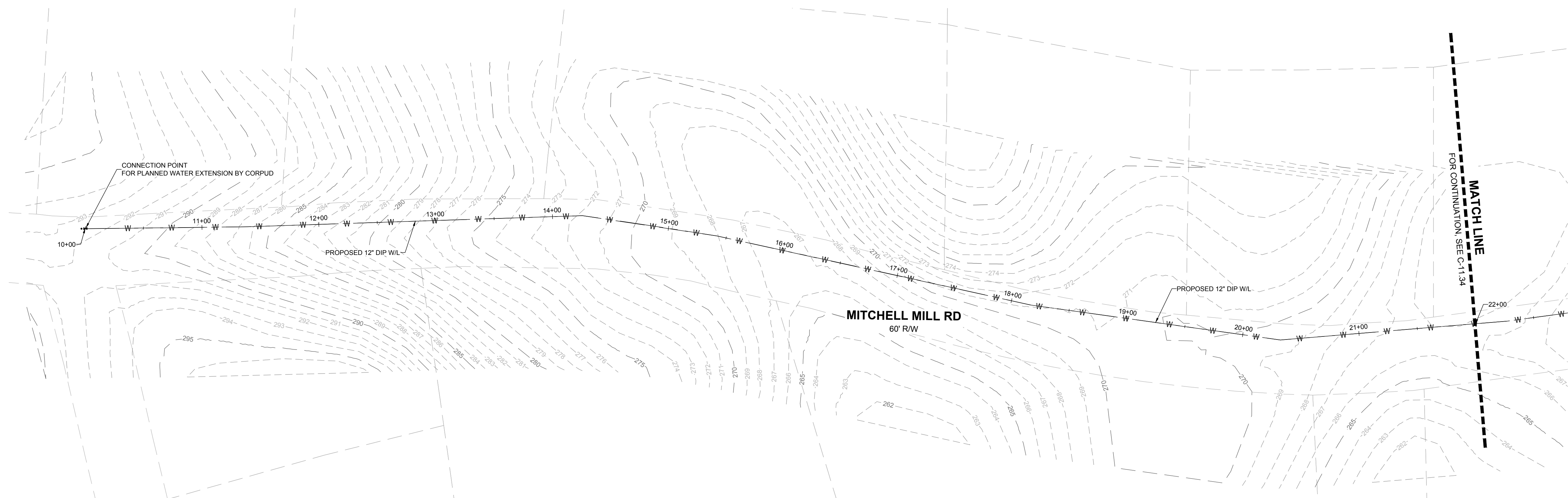
STRONG ROCK PROJECT	DESIGNED BY	CHECKED BY
PSP-24-03	JWL	JWL
NOT FOR CONSTRUCTION	DRAWN BY	SRG
SCALE AS SHOWN		

**RESERVE @ MITCHELL MILL**  
 TOWN OF ROLESVILLE, WAKE COUNTY, NORTH CAROLINA  
**CONSTRUCTION PLANS**  
**OFF-SITE MITCHELL MILL RD - PLAN & PROFILE**

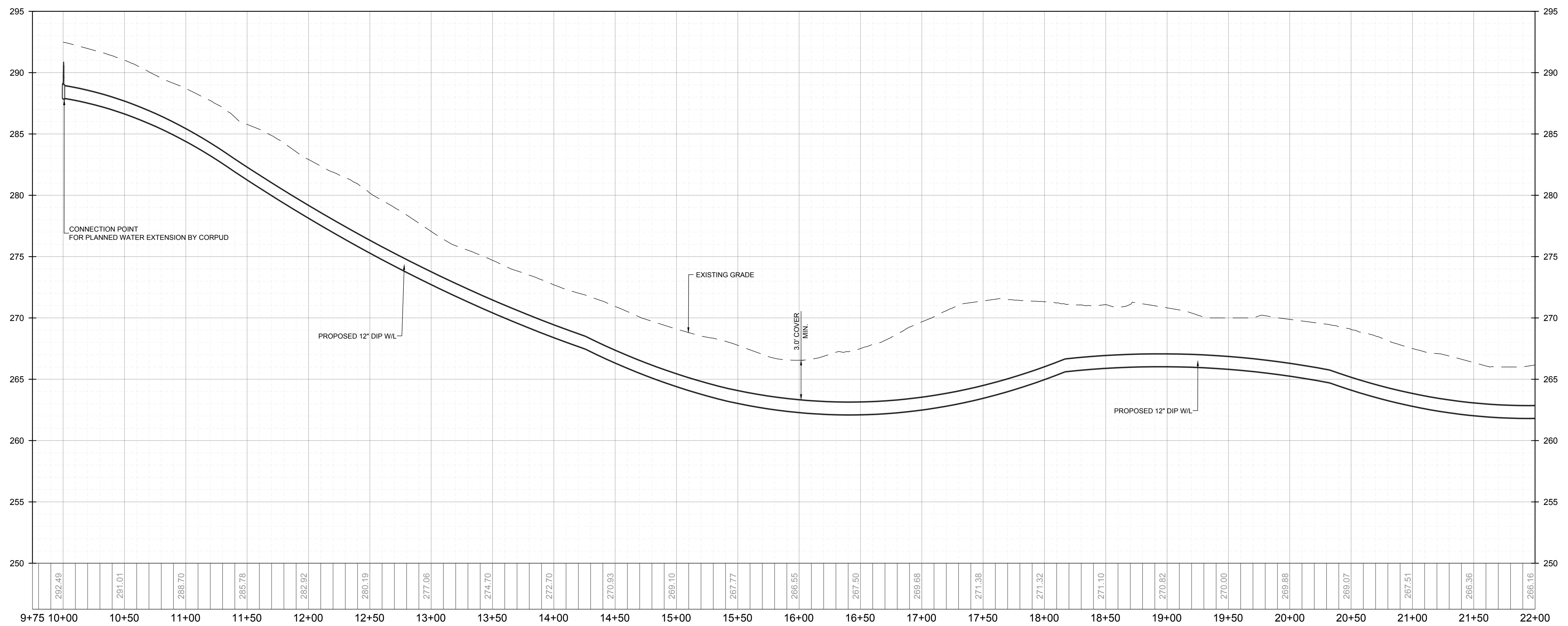
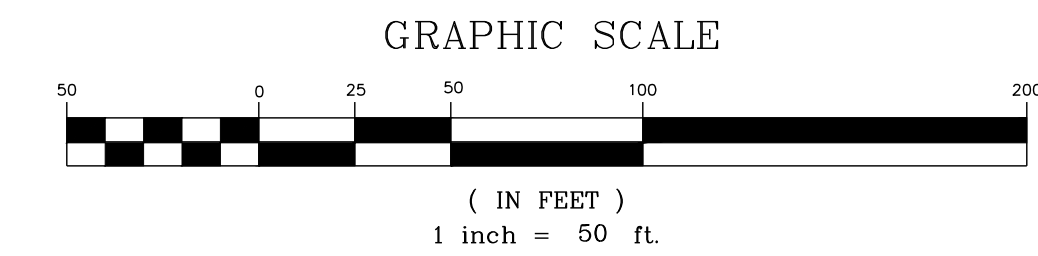
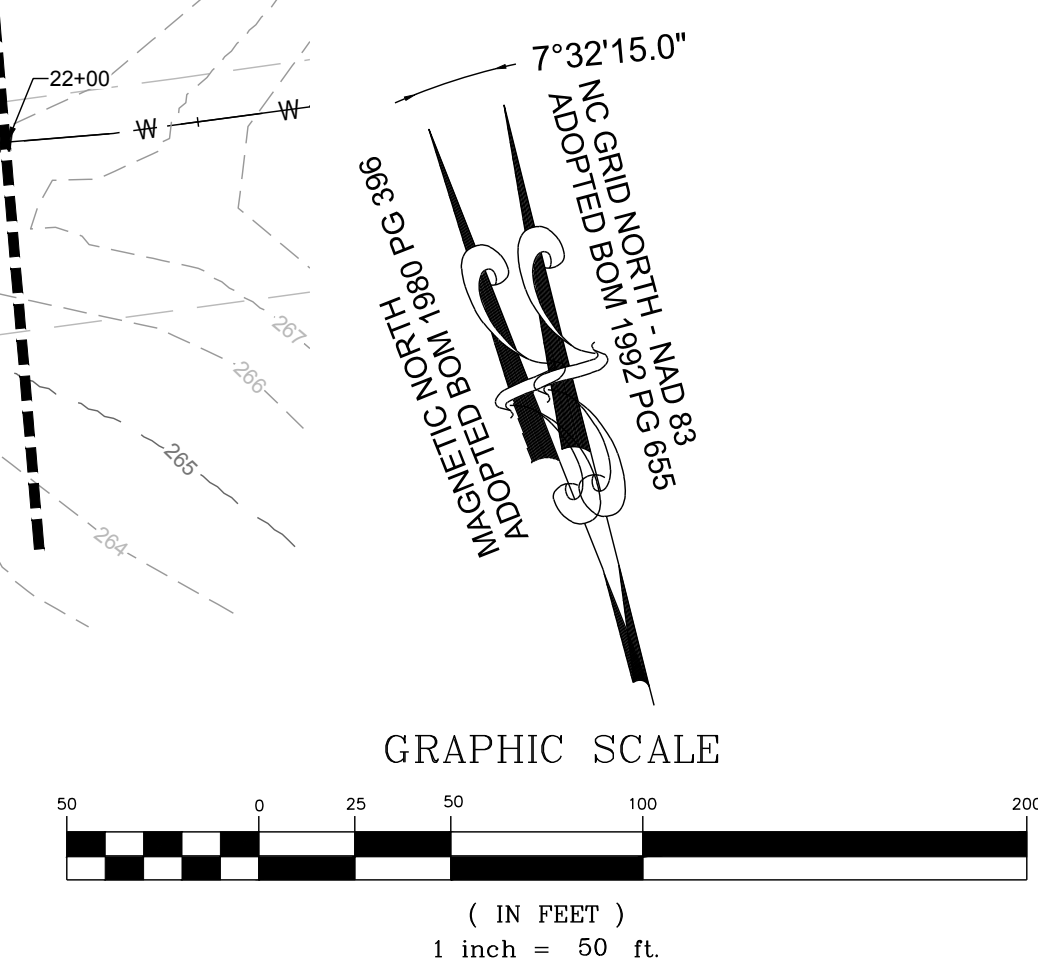
DRAWING SHEET  
**C-11.32**

THIS PLANSET AND ANY ASSOCIATED DOCUMENTS ARE PRELIMINARY AND NOT AUTHORIZED FOR CONSTRUCTION UNTIL SIGNED, DATED, AND OFFICIALLY RELEASED FOR CONSTRUCTION BY THE ENGINEER OF RECORD.






**OFF-SITE WATER MAIN STATION 10+00 - 22+00 - PLAN**  
HORIZONTAL: 1" = 50'



**OFF-SITE WATER MAIN STATION 10+00 - 22+00 - PROFILE**  
VERTICAL: 1" = 5'  
HORIZONTAL: 1" = 50'

NO.	REVISIONS	DATE	BY
1			
2			



**STRONGROCK**  
ENGINEERING GROUP

STRONG ROCK ENGINEERING GROUP, PLLC | COMPANY LICENSE # P-2166  
305 CHURCH AT NORTH HILLS STREET, SUITE 1110 RALEIGH, NC 27609 | INFORMATION@STRONGROCKGROUP.COM

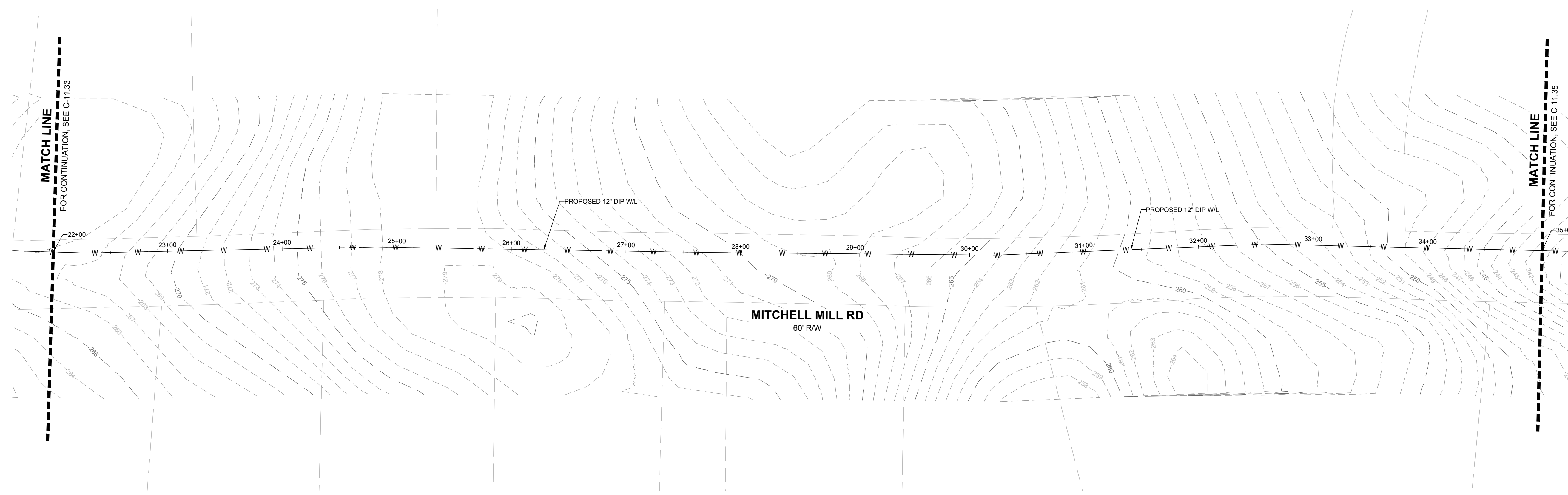
STRONG ROCK PROJECT	STRONG ROCK PROJECT
PSP-24-03	PSP-24-03
NOT FOR CONSTRUCTION	NOT FOR CONSTRUCTION
SCALE AS SHOWN	SCALE AS SHOWN
DESIGNED BY JWL	DESIGNED BY JWL
DRAWN BY SRG	DRAWN BY SRG
CHECKED BY JWL	CHECKED BY JWL

RESERVE @ MITCHELL MILL  
TOWN OF ROLESVILLE, WAKE COUNTY, NORTH CAROLINA  
CONSTRUCTION PLANS  
OFF-SITE WATER MAIN -  
PLAN & PROFILE

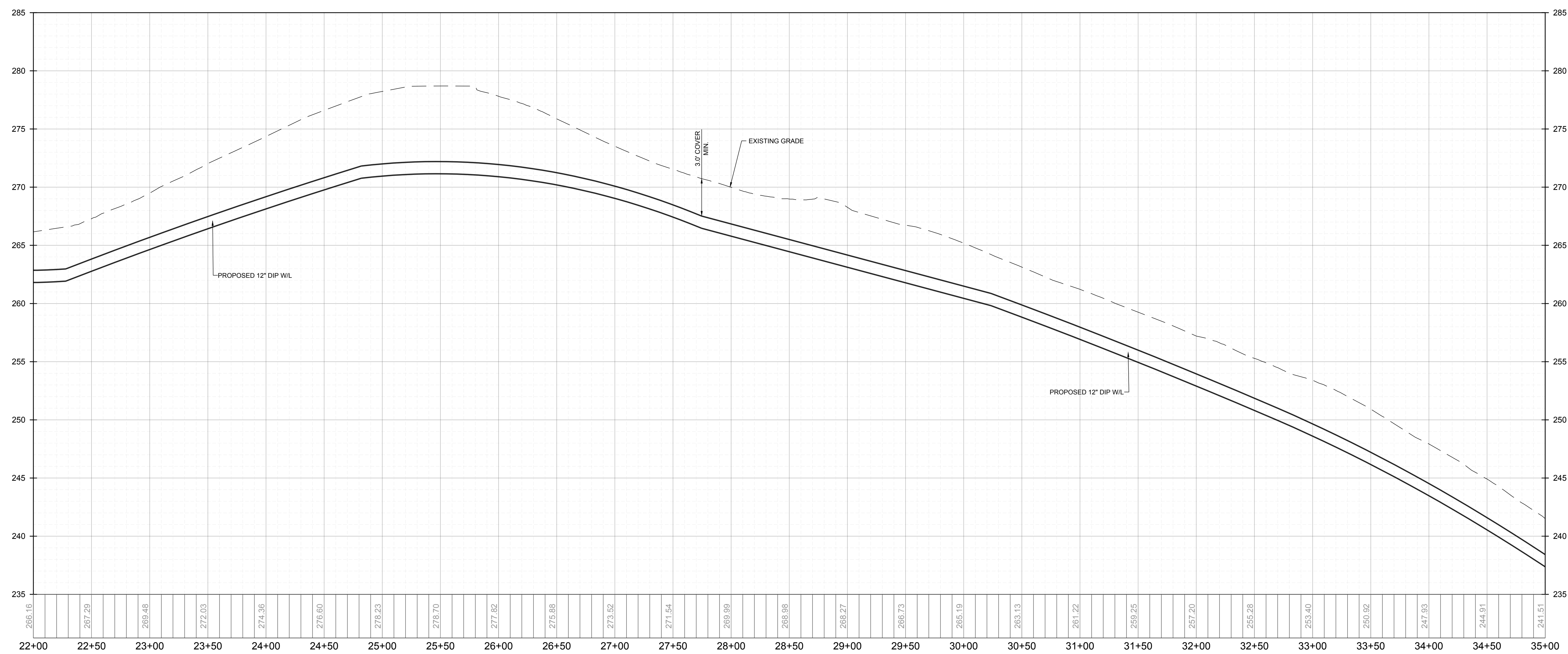
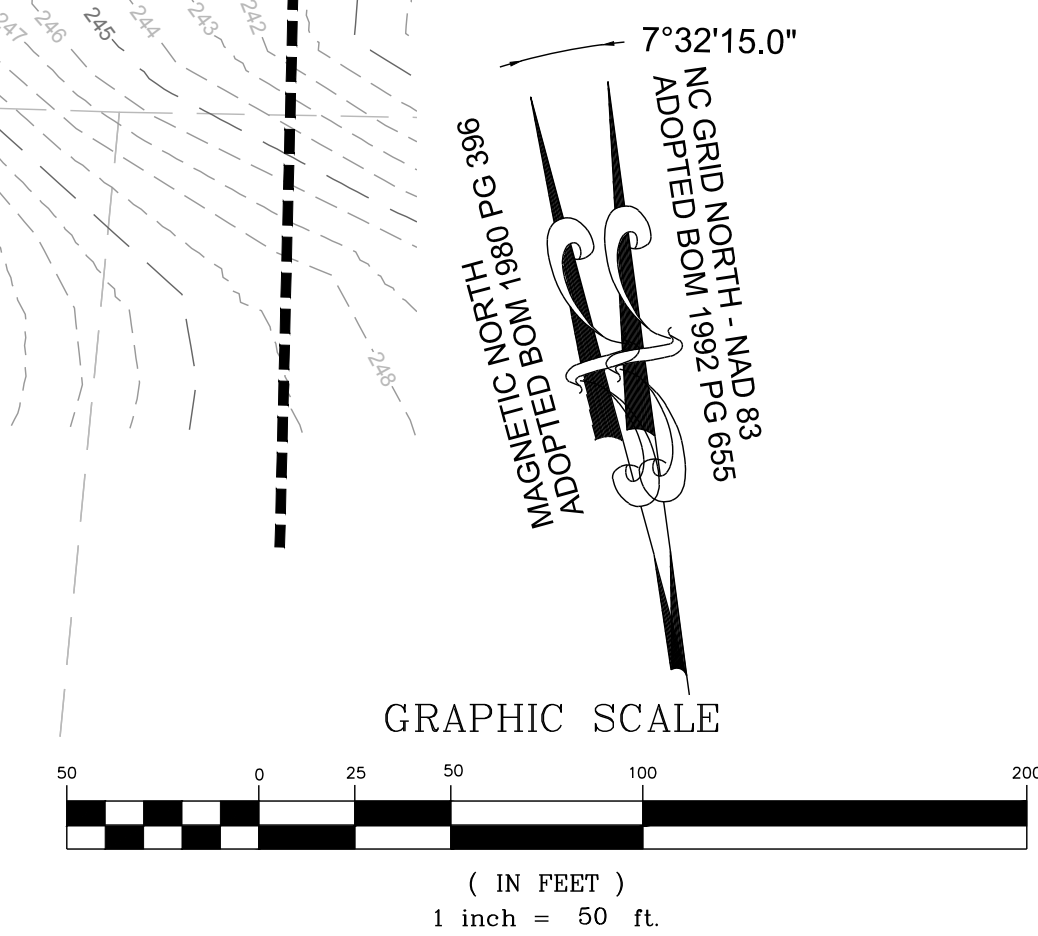
DRAWING SHEET  
**C-11.33**

THIS PLANSET AND ANY ASSOCIATED DOCUMENTS ARE PRELIMINARY AND NOT AUTHORIZED FOR CONSTRUCTION UNTIL SIGNED, DATED, AND OFFICIALLY RELEASED FOR CONSTRUCTION BY THE ENGINEER OF RECORD.






**OFF-SITE WATER MAIN STATION 22+00 - 35+00 - PLAN**  
HORIZONTAL: 1" = 50'



**OFF-SITE WATER MAIN STATION 22+00 - 35+00 - PROFILE**  
VERTICAL: 1" = 5'  
HORIZONTAL: 1" = 50'

NO.	REVISIONS	DATE	BY
1			
2			



**STRONGROCK**  
ENGINEERING GROUP  
STRONG ROCK ENGINEERING GROUP, PLLC | COMPANY LICENSE # P-2166  
305 CHURCH AT NORTH HILLS STREET, SUITE 1110 RALEIGH, NC 27609 | INFORMATION@STRONGROCKGROUP.COM

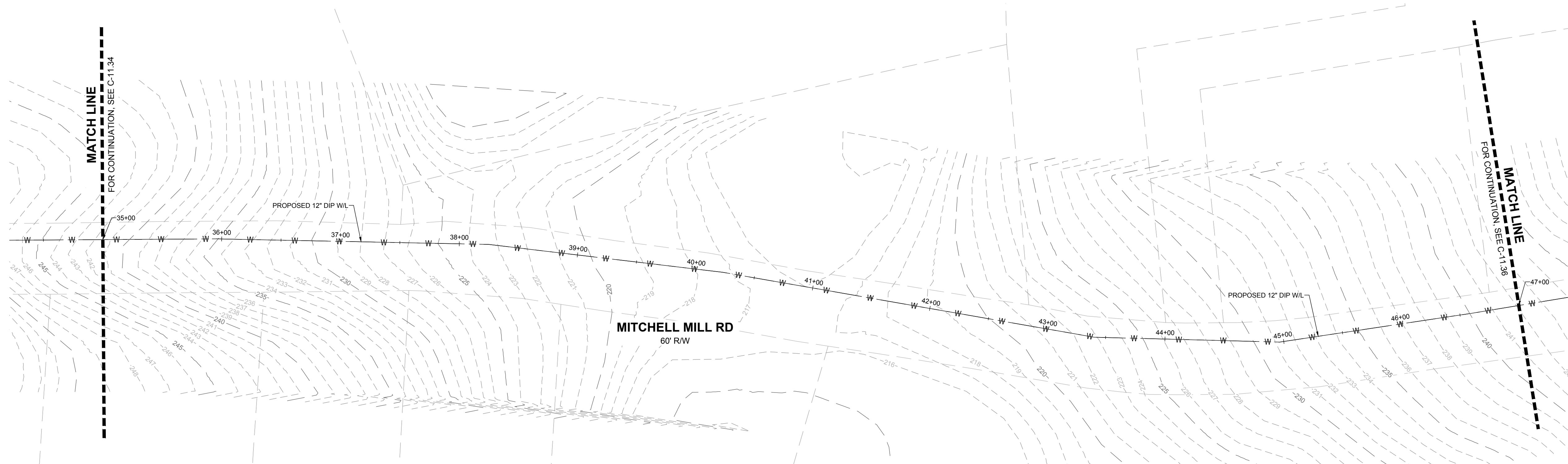
STRONG ROCK PROJECT	NOT FOR CONSTRUCTION	SCALE AS SHOWN	DESIGNED BY JWL	DRAWN BY SRG	CHECKED BY JWL
---------------------	----------------------	----------------	-----------------	--------------	----------------

RESERVE @ MITCHELL MILL  
TOWN OF ROLESVILLE, WAKE COUNTY, NORTH CAROLINA  
CONSTRUCTION PLANS  
OFF-SITE WATER MAIN -  
PLAN & PROFILE

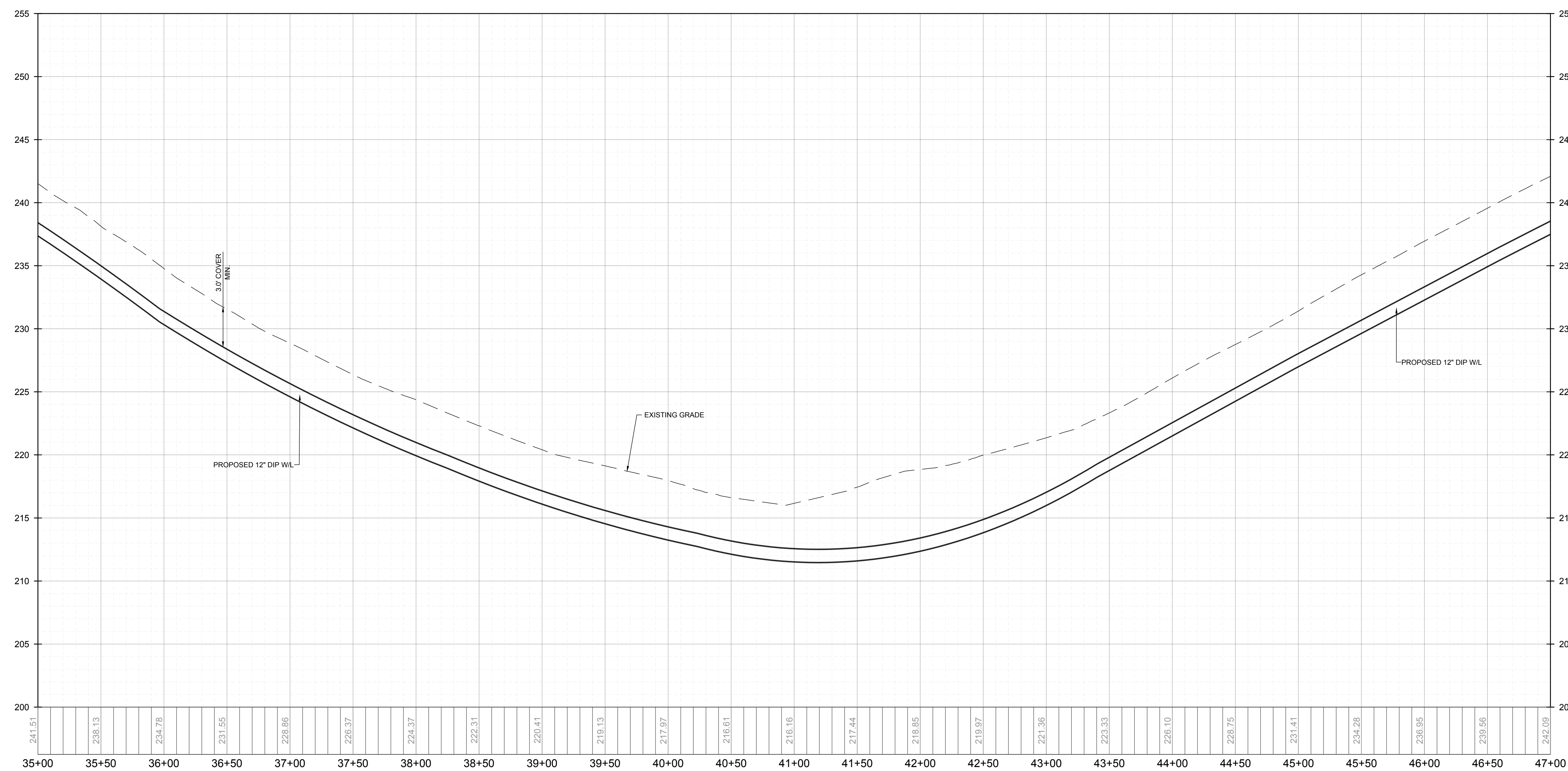
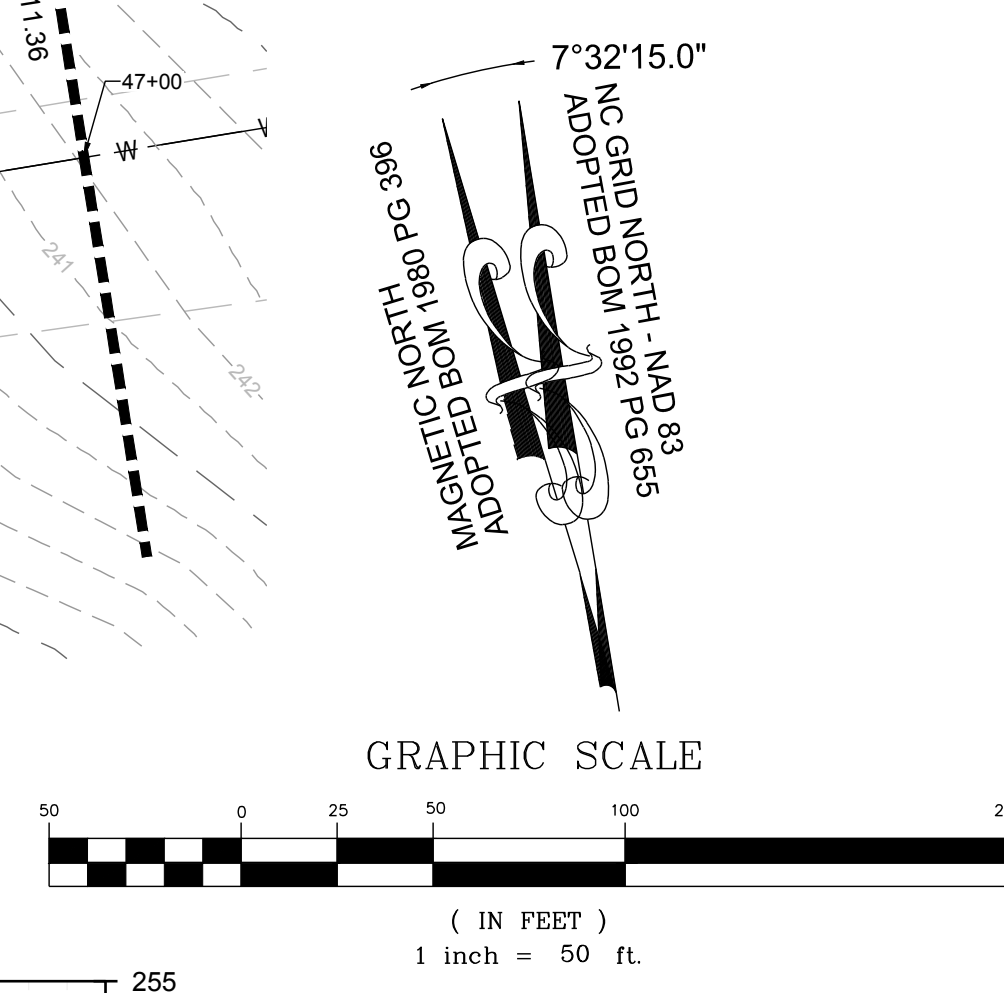
DRAWING SHEET  
**C-11.34**

THIS PLANSET AND ANY ASSOCIATED DOCUMENTS ARE PRELIMINARY AND NOT AUTHORIZED FOR CONSTRUCTION UNTIL SIGNED, DATED, AND OFFICIALLY RELEASED FOR CONSTRUCTION BY THE ENGINEER OF RECORD.






**OFF-SITE WATER MAIN STATION 35+00 - 47+00 - PLAN**  
HORIZONTAL: 1" = 50'



**OFF-SITE WATER MAIN STATION 35+00 - 47+00 - PROFILE**  
VERTICAL: 1" = 5'  
HORIZONTAL: 1" = 50'

NO.	REVISIONS	DATE	BY
1			
2			



**STRONGROCK**  
ENGINEERING GROUP  
STRONG ROCK ENGINEERING GROUP, PLLC | COMPANY LICENSE # P-2166  
305 CHURCH AT NORTH HILLS STREET, SUITE 1110 RALEIGH, NC 27609 | INFORMATION@STRONGROCKGROUP.COM

STRONG ROCK PROJECT	PSP-24-03
NOT FOR CONSTRUCTION	
SCALE	AS SHOWN
DESIGNED BY	JWL
DRAWN BY	SRG
CHECKED BY	JWL

RESERVE @ MITCHELL MILL  
TOWN OF ROLESVILLE, WAKE COUNTY, NORTH CAROLINA  
CONSTRUCTION PLANS  
OFF-SITE WATER MAIN -  
PLAN & PROFILE

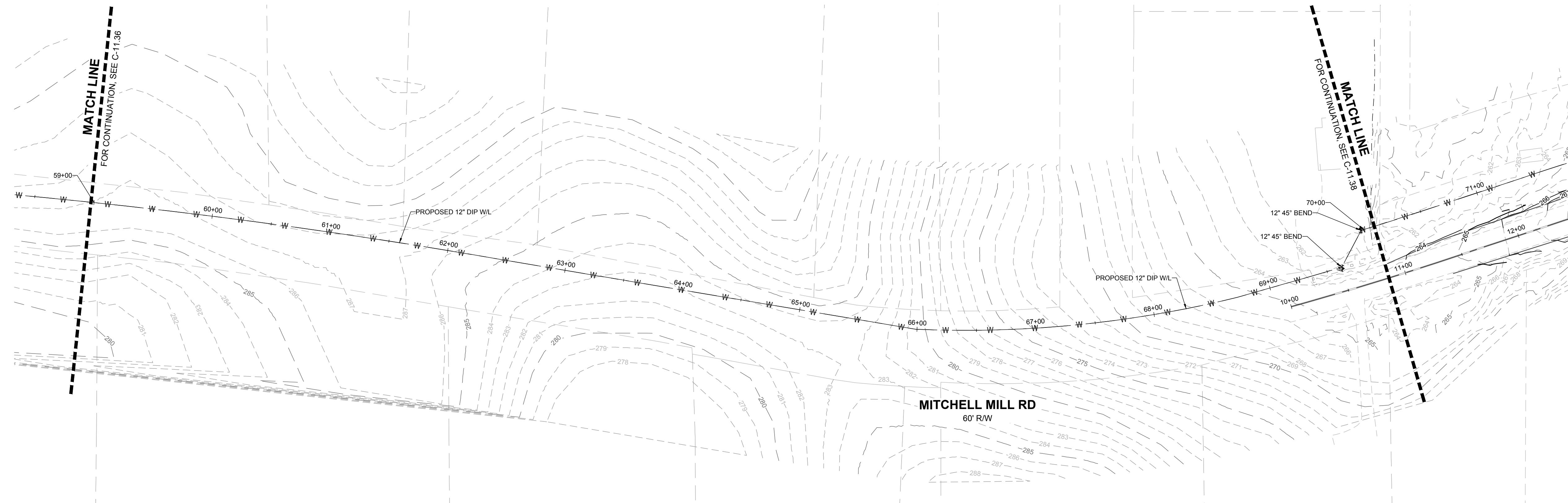
DRAWING SHEET  
**C-11.35**

THIS PLANSET AND ANY ASSOCIATED DOCUMENTS ARE PRELIMINARY AND NOT AUTHORIZED FOR CONSTRUCTION UNTIL SIGNED, DATED, AND OFFICIALLY RELEASED FOR CONSTRUCTION BY THE ENGINEER OF RECORD.

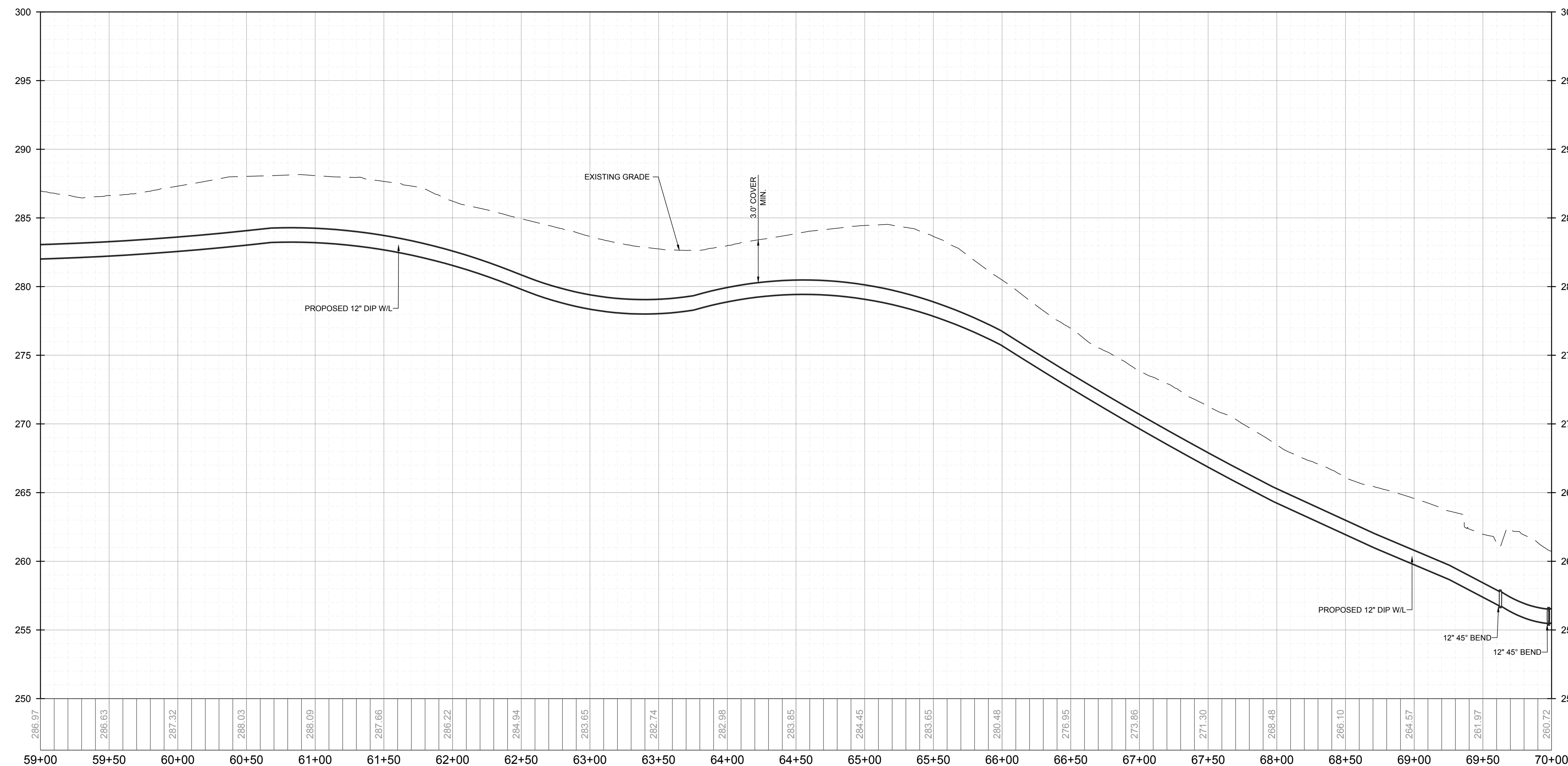
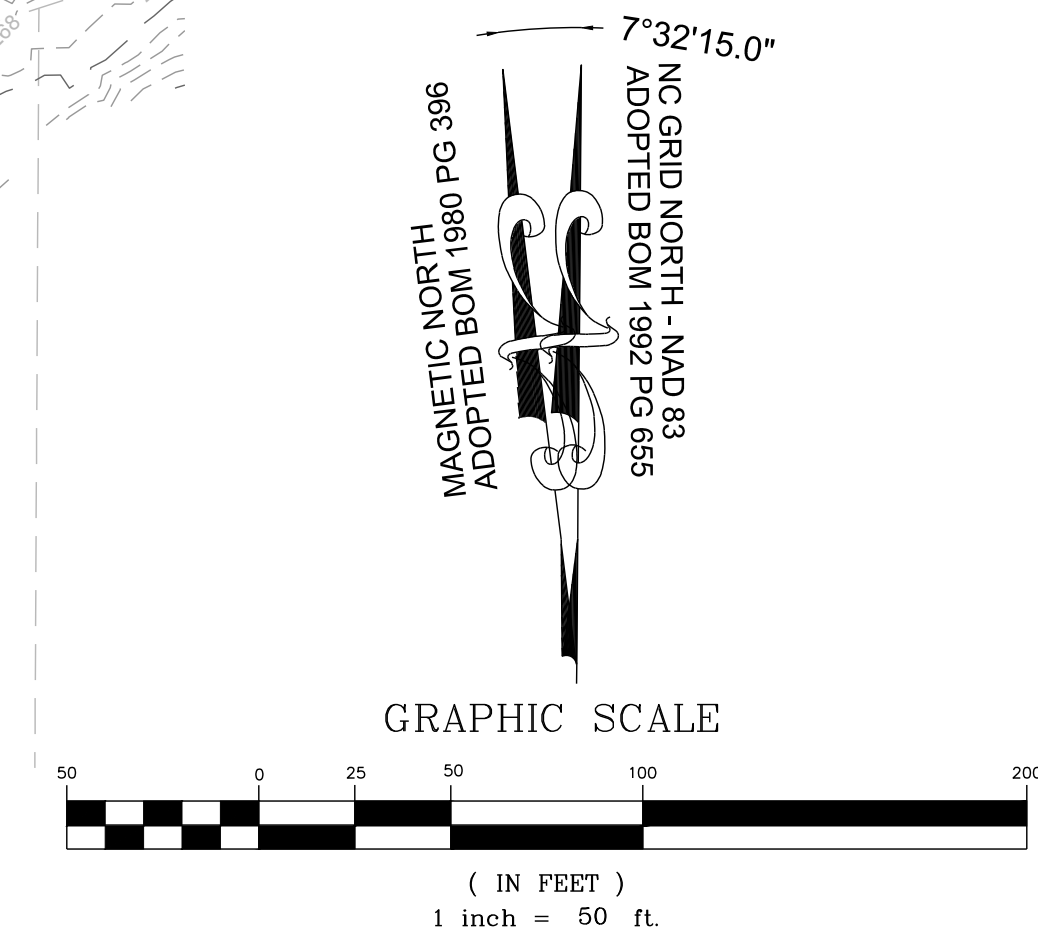









**OFF-SITE WATER MAIN STATION 59+00 - 70+00 - PLAN**  
HORIZONTAL: 1" = 50'



**OFF-SITE WATER MAIN STATION 59+00 - 70+00 - PROFILE**  
VERTICAL: 1" = 5'  
HORIZONTAL: 1" = 50'

NO.	REVISIONS	DATE	BY
1			
2			



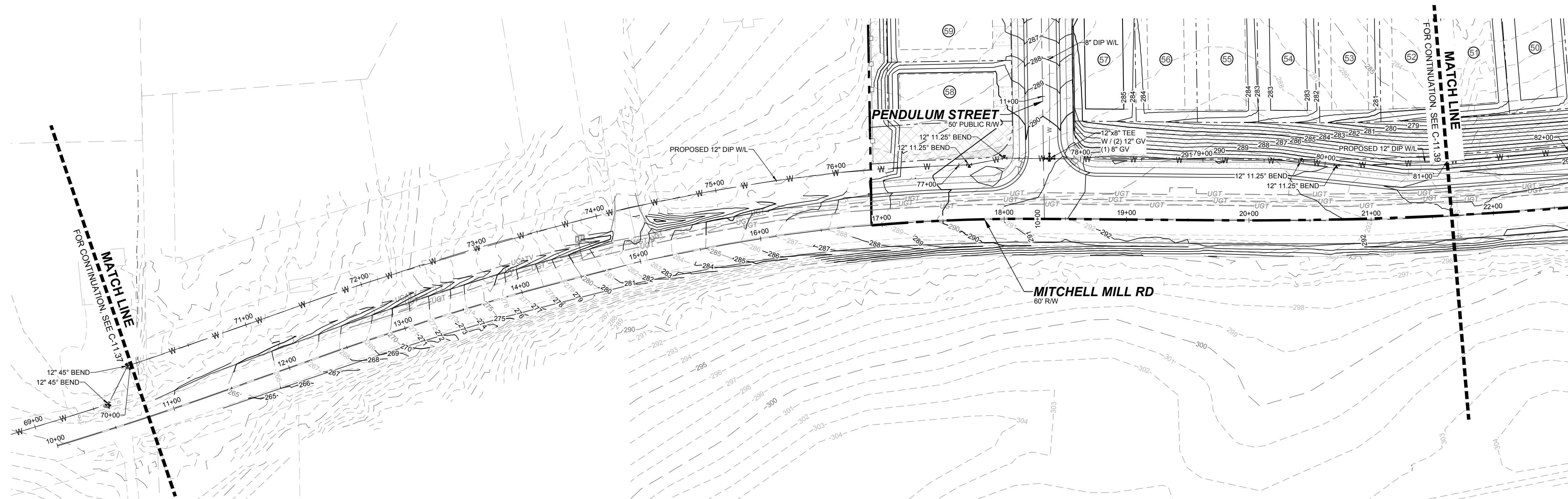
**STRONGROCK**  
ENGINEERING GROUP  
STRONG ROCK ENGINEERING GROUP, PLLC | COMPANY LICENSE # P-2166  
305 CHURCH AT NORTH HILLS STREET, SUITE 1110 RALEIGH, NC 27609 | INFORMATION@STRONGROCKGROUP.COM

STRONG ROCK PROJECT	DESIGNED BY	CHECKED BY
PSP-24-03	JWL	JWL
NOT FOR CONSTRUCTION	SCALE	SRG
AS SHOWN		

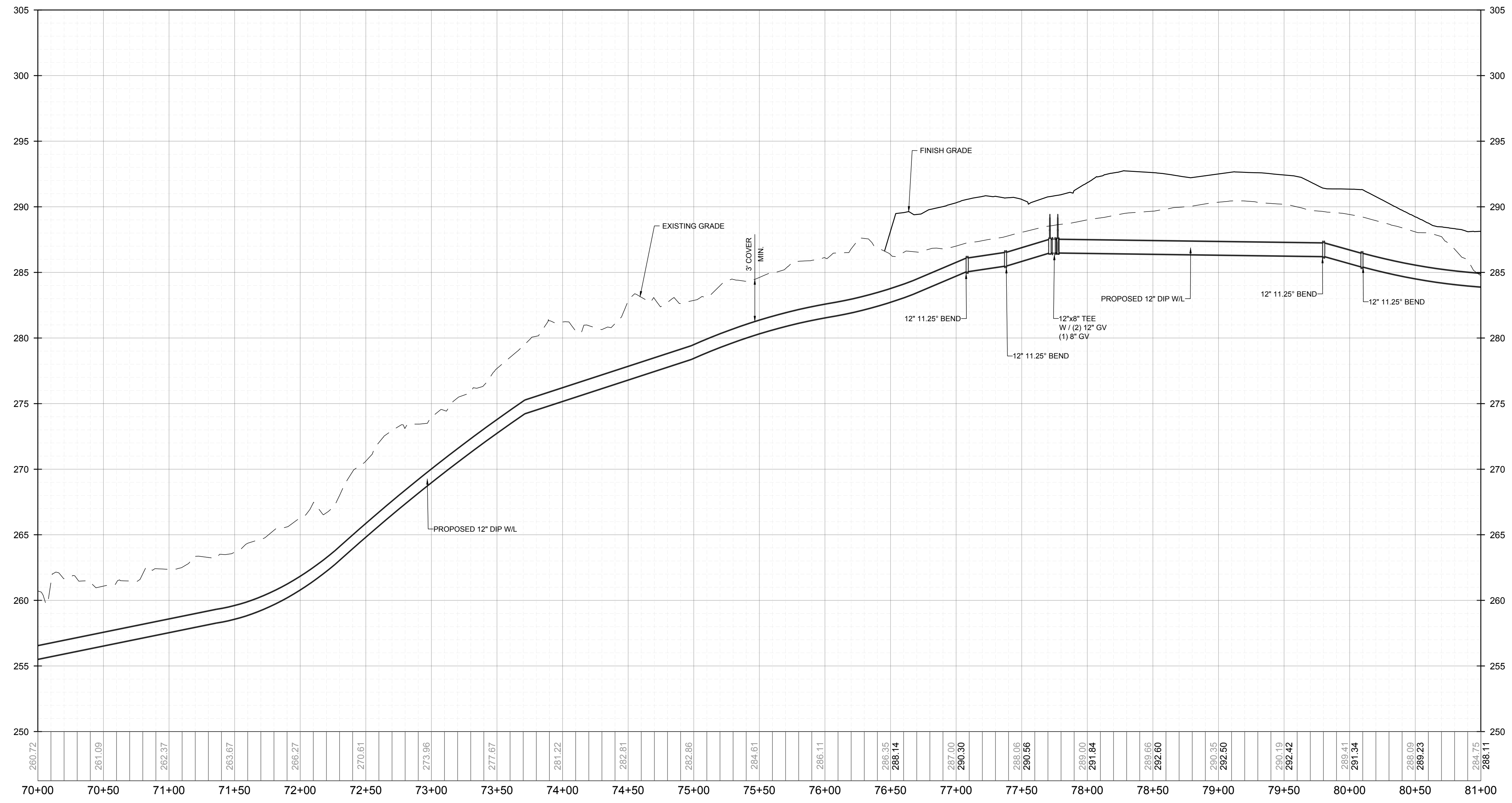
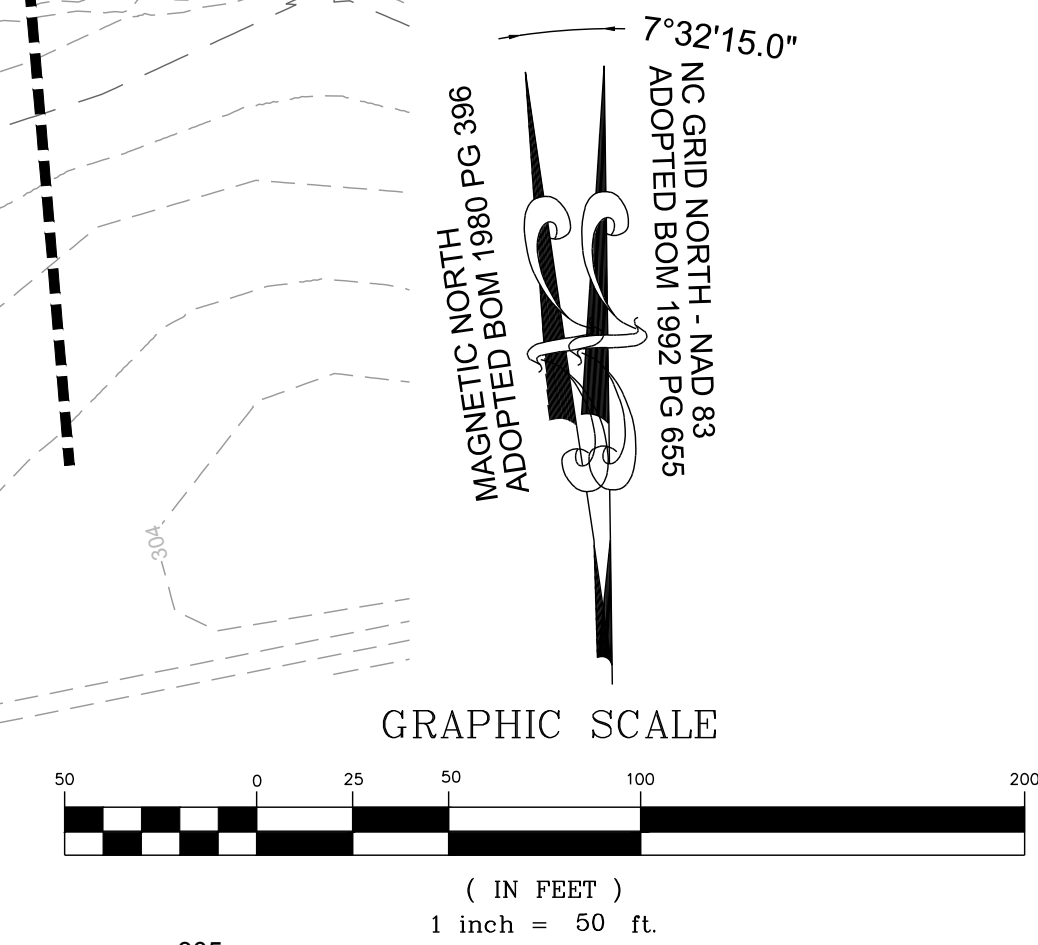
RESERVE @ MITCHELL MILL  
TOWN OF ROLESVILLE, WAKE COUNTY, NORTH CAROLINA  
CONSTRUCTION PLANS  
OFF-SITE WATER MAIN -  
PLAN & PROFILE

DRAWING SHEET  
**C-11.37**






**OFF-SITE WATER MAIN STATION 70+00 - 81+00 - PLAN**  
HORIZONTAL: 1" = 50'



**OFF-SITE WATER MAIN STATION 70+00 - 81+00 - PROFILE**  
VERTICAL: 1" = 5'  
HORIZONTAL: 1" = 50'

NO.	REVISIONS	DATE	BY
1			
2			



**STRONGROCK**  
ENGINEERING GROUP

STRONG ROCK ENGINEERING GROUP, PLLC | COMPANY LICENSE # P-2166  
305 CHURCH AT NORTH HILLS STREET, SUITE 1110 RALEIGH, NC 27609 | INFORMATION@STRONGROCKGROUP.COM

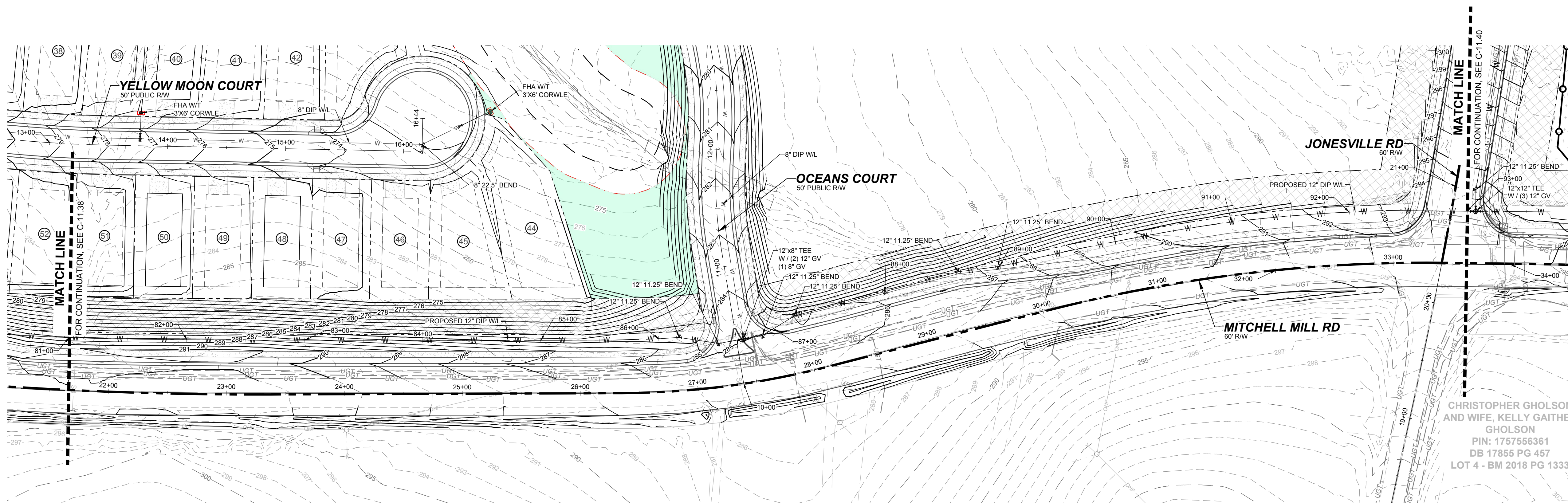
STRONG ROCK PROJECT	STRONG ROCK PROJECT
PSP-24-03	PSP-24-03
NOT FOR CONSTRUCTION	NOT FOR CONSTRUCTION
SCALE AS SHOWN	SCALE AS SHOWN
DESIGNED BY JWL	DESIGNED BY JWL
DRAWN BY SRG	DRAWN BY SRG
CHECKED BY JWL	CHECKED BY JWL

RESERVE @ MITCHELL MILL  
TOWN OF ROLESVILLE, WAKE COUNTY, NORTH CAROLINA  
CONSTRUCTION PLANS  
OFF-SITE WATER MAIN -  
PLAN & PROFILE

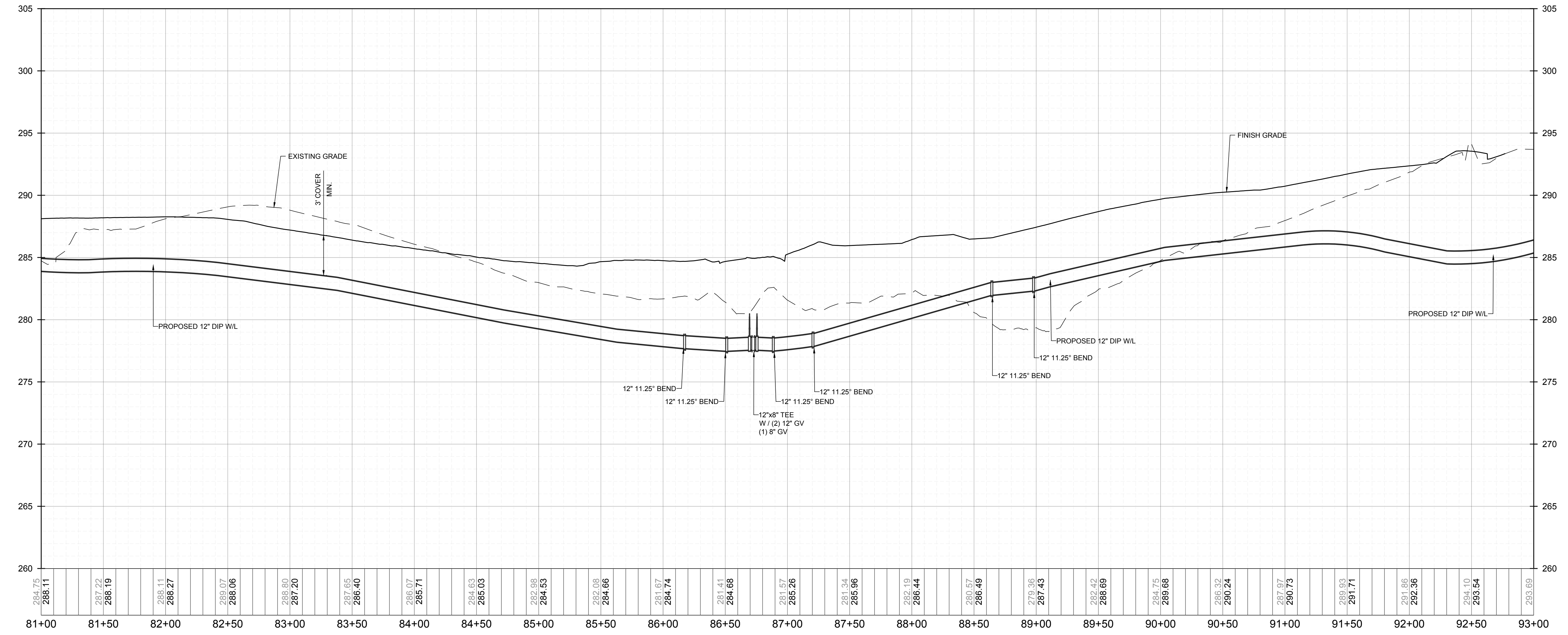
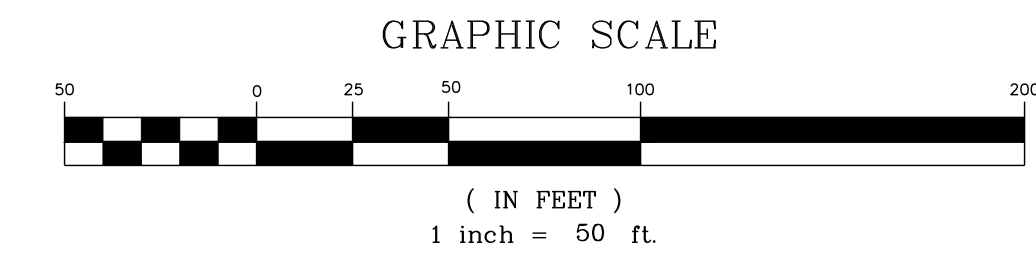
DRAWING SHEET  
**C-11.38**

THIS PLANSET AND ANY ASSOCIATED DOCUMENTS ARE PRELIMINARY AND NOT AUTHORIZED FOR CONSTRUCTION UNTIL SIGNED, DATED, AND OFFICIALLY RELEASED FOR CONSTRUCTION BY THE ENGINEER OF RECORD.






**OFF-SITE WATER MAIN STATION 81+00 - 93+00 - PLAN**  
HORIZONTAL: 1" = 50'



**OFF-SITE WATER MAIN STATION 81+00 - 93+00 - PROFILE**  
VERTICAL: 1" = 5'  
HORIZONTAL: 1" = 50'

NO.	REVISIONS	DATE	BY
1			
2			



**STRONGROCK**  
ENGINEERING GROUP

STRONG ROCK ENGINEERING GROUP, PLLC | COMPANY LICENSE # P-2166  
305 CHURCH AT NORTH HILLS STREET, SUITE 1110 RALEIGH, NC 27609 | INFORMATION@STRONGROCKGROUP.COM

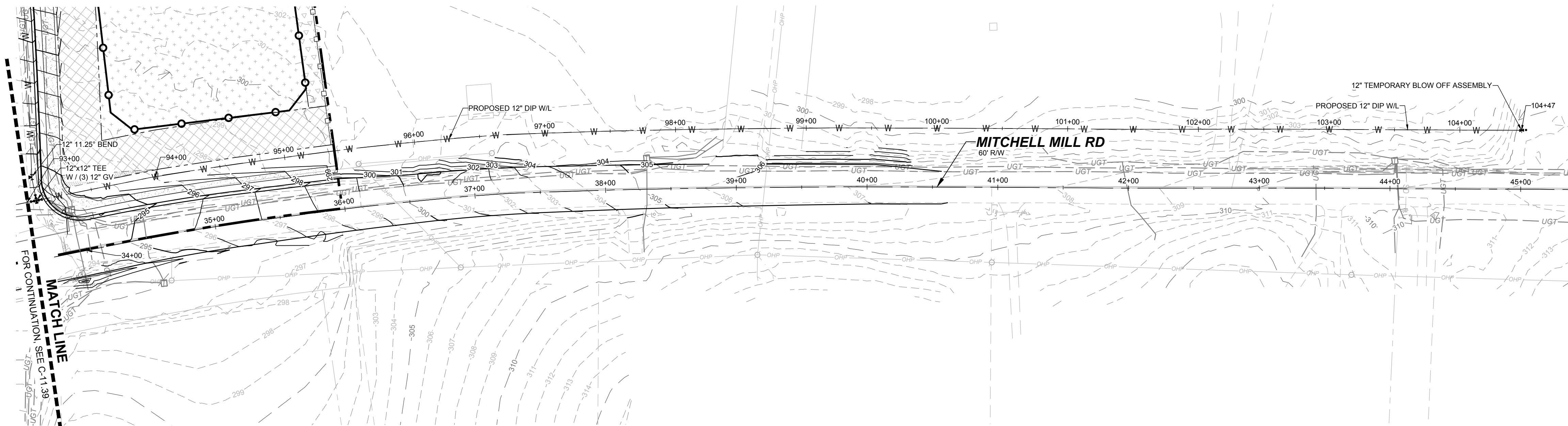
STRONG ROCK PROJECT	STRONG ROCK PROJECT
PSP-24-03	PSP-24-03
NOT FOR CONSTRUCTION	NOT FOR CONSTRUCTION
SCALE AS SHOWN	SCALE AS SHOWN
DESIGNED BY JWL	DESIGNED BY JWL
DRAWN BY SRG	DRAWN BY SRG
CHECKED BY JWL	CHECKED BY JWL

RESERVE @ MITCHELL MILL  
TOWN OF ROLESVILLE, WAKE COUNTY, NORTH CAROLINA  
CONSTRUCTION PLANS  
OFF-SITE WATER MAIN -  
PLAN & PROFILE

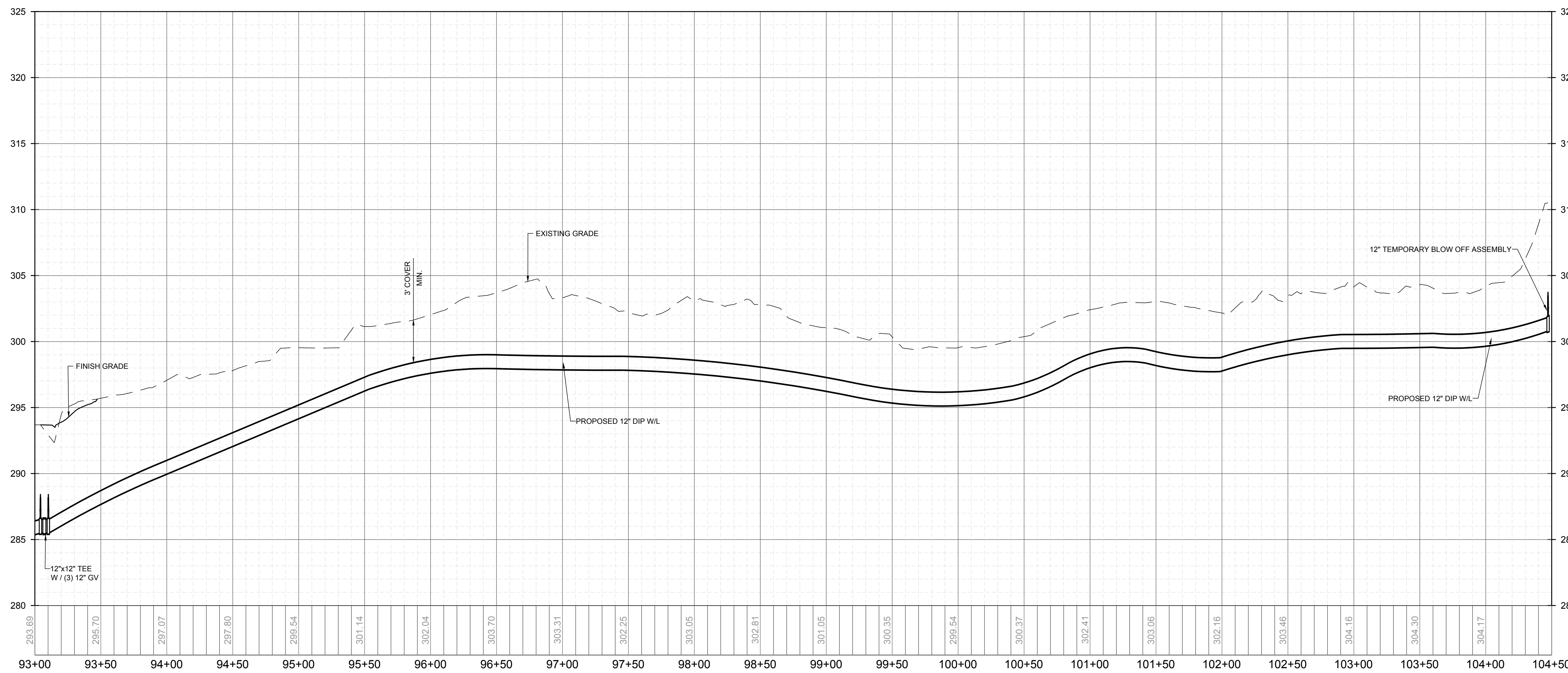
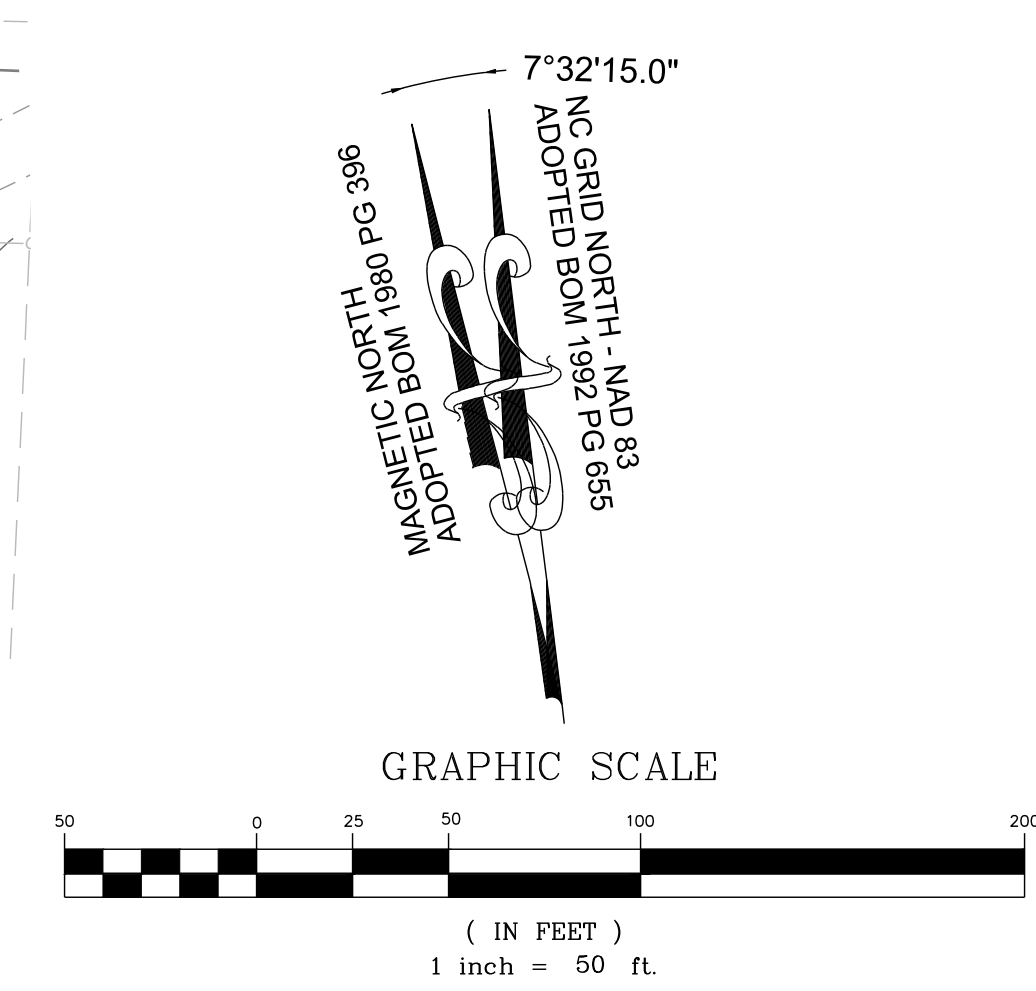
DRAWING SHEET  
**C-11.39**

THIS PLANSET AND ANY ASSOCIATED DOCUMENTS ARE PRELIMINARY AND NOT AUTHORIZED FOR CONSTRUCTION UNTIL SIGNED, DATED, AND OFFICIALLY RELEASED FOR CONSTRUCTION BY THE ENGINEER OF RECORD.






**OFF-SITE WATER MAIN STATION 93+00 - 104+50 - PLAN**  
HORIZONTAL: 1" = 50'



**OFF-SITE WATER MAIN STATION 93+00 - 104+50 - PROFILE**  
VERTICAL: 1" = 5'  
HORIZONTAL: 1" = 50'

NO.	REVISIONS	DATE	BY
1			
2			



**STRONGROCK**  
ENGINEERING GROUP  
STRONG ROCK ENGINEERING GROUP, PLLC | COMPANY LICENSE # P-2766  
305 CHURCH AT NORTH HILLS STREET, SUITE 110 RALEIGH, NC 27609 | INFORMATION@STRONGROCKGROUP.COM

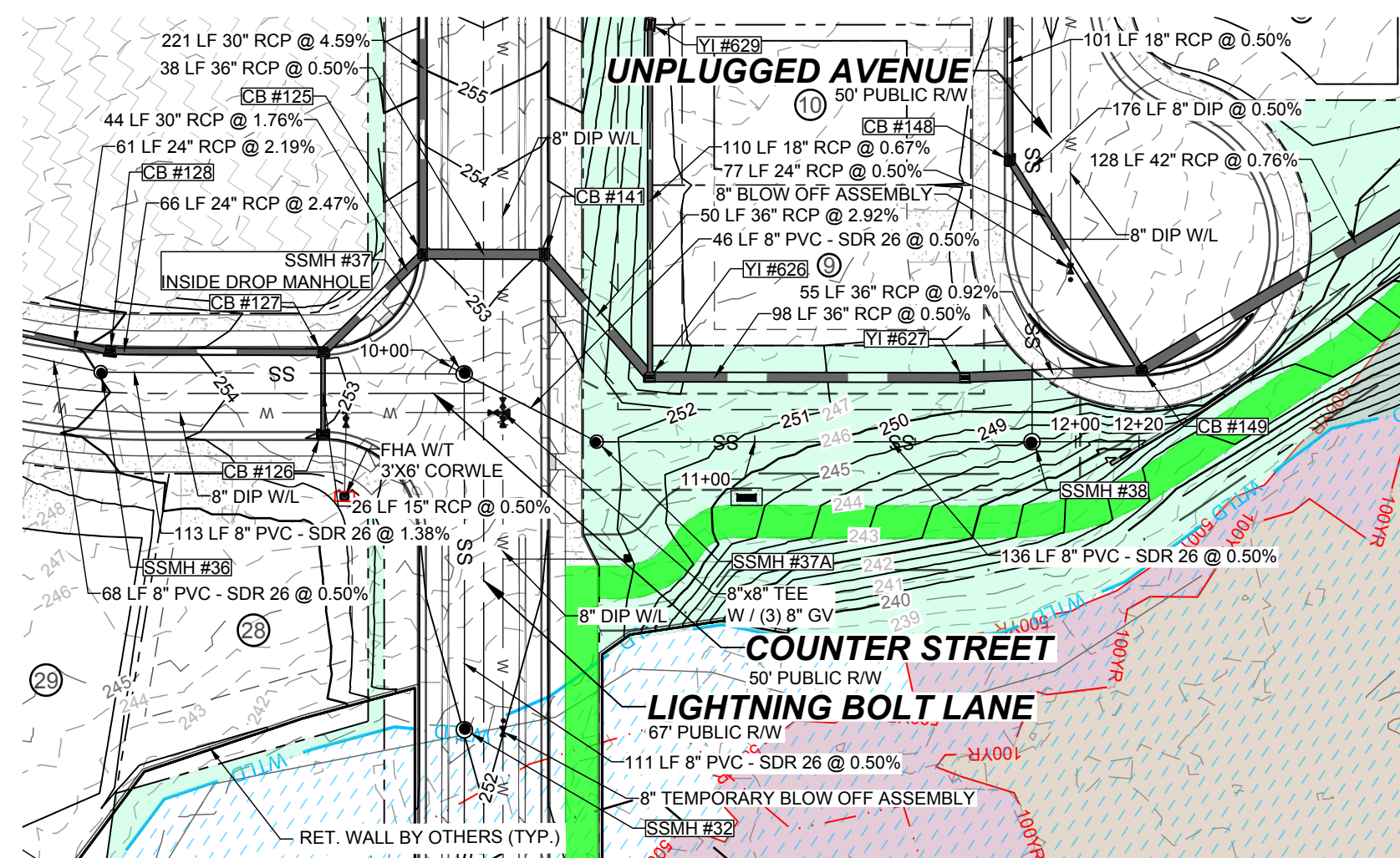
STRONG ROCK PROJECT	STRONG ROCK PROJECT P-2766-03
NOT FOR CONSTRUCTION	NOT FOR CONSTRUCTION
SCALE	AS SHOWN
DESIGNED BY	JWL
DRAWN BY	SRG
CHECKED BY	JWL

RESERVE @ MITCHELL MILL  
TOWN OF ROLESVILLE, WAKE COUNTY, NORTH CAROLINA  
CONSTRUCTION PLANS  
OFF-SITE WATER MAIN -  
PLAN & PROFILE

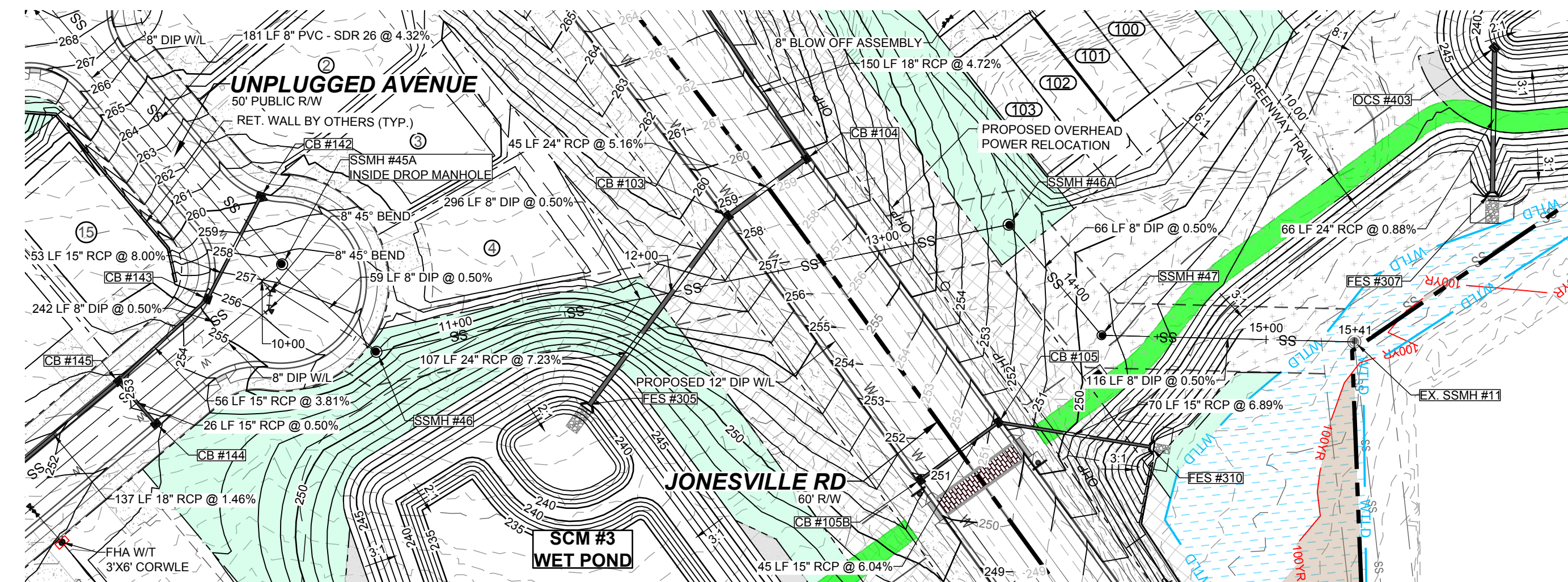
DRAWING SHEET  
**C-11.40**

THIS PLANSET AND ANY ASSOCIATED DOCUMENTS ARE PRELIMINARY AND NOT AUTHORIZED FOR CONSTRUCTION UNTIL SIGNED, DATED, AND OFFICIALLY RELEASED FOR CONSTRUCTION BY THE ENGINEER OF RECORD.

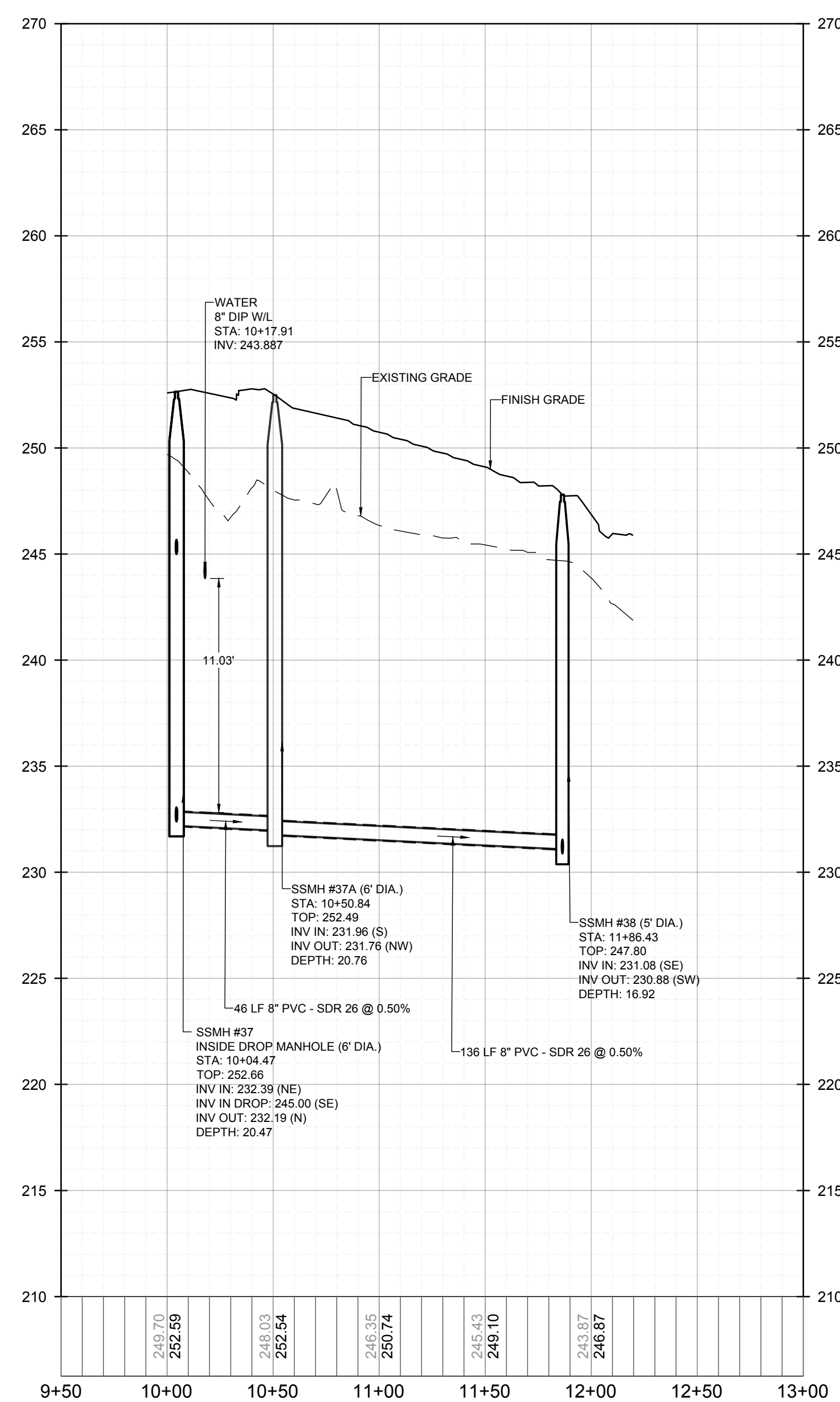




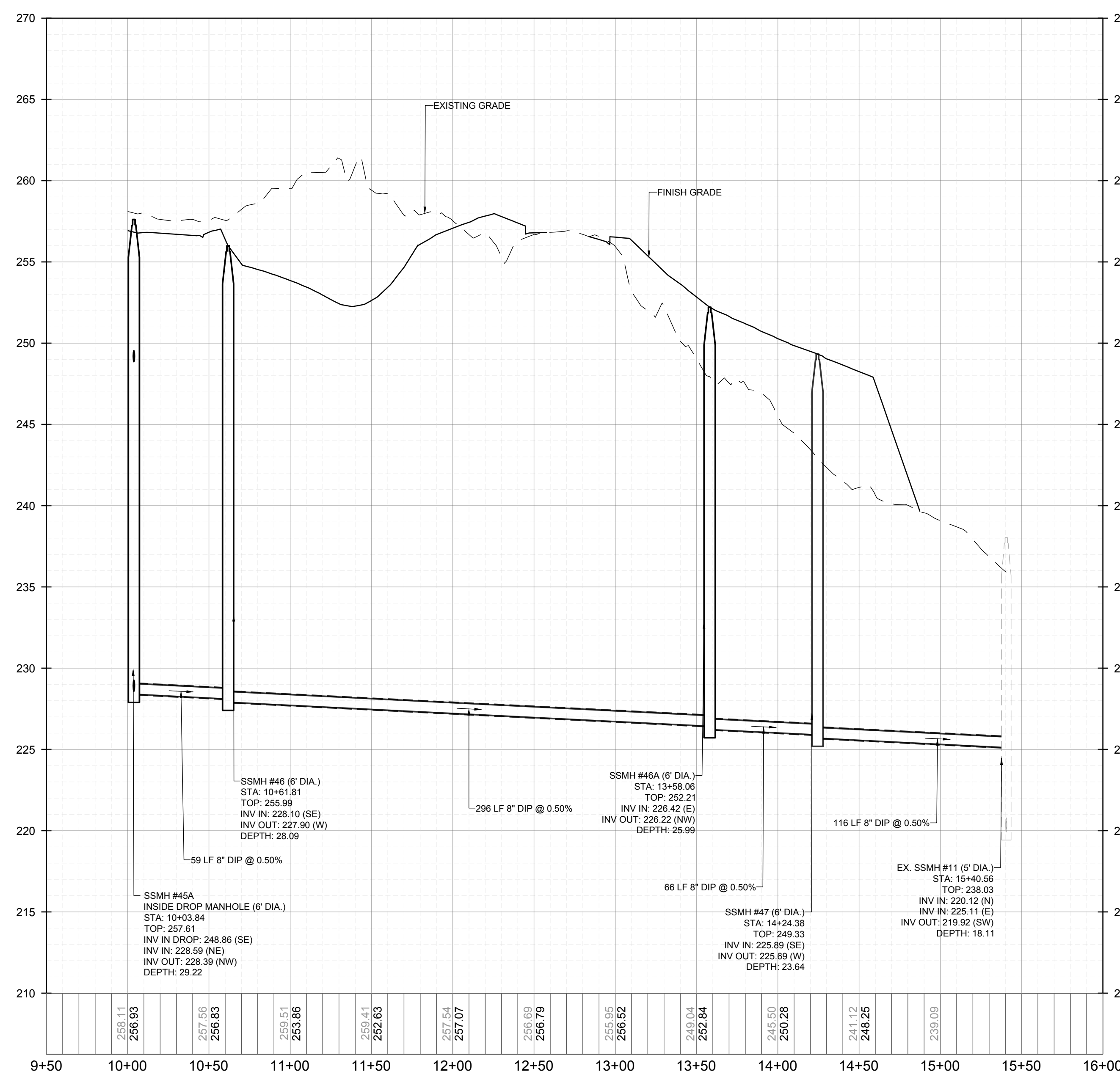
**PROPOSED SSMH #37 - SSMH #38 - PLAN**  
HORIZONTAL: 1" = 50'



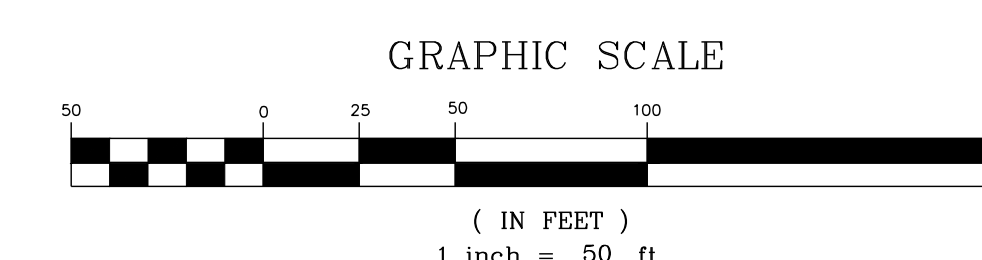
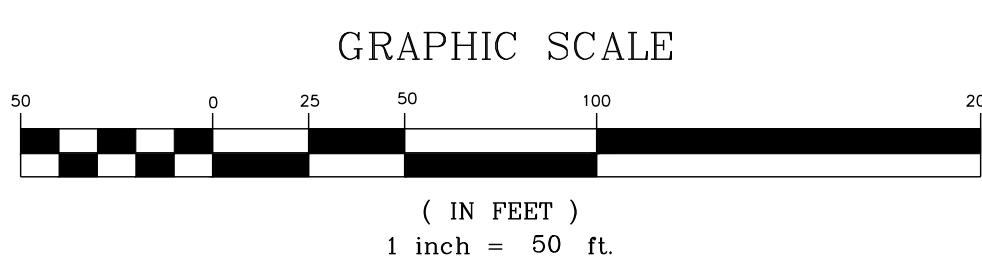
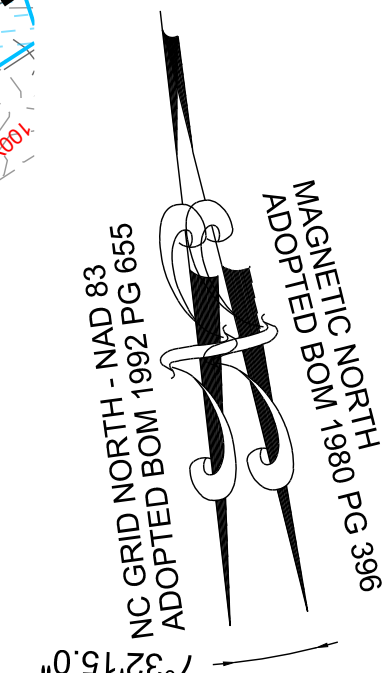
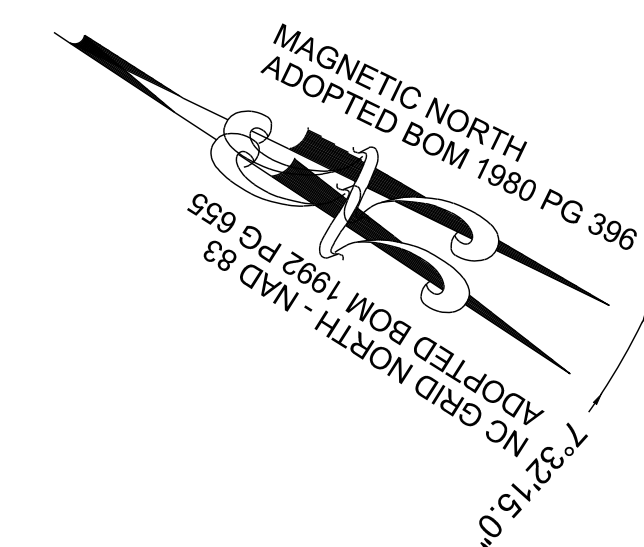
**PROPOSED SSMH #45A - EX SSMH #11 - PLAN**  
HORIZONTAL: 1" = 50'



**PROPOSED SSMH #37 - SSMH #38 - PROFILE**  
VERTICAL: 1" = 5'  
HORIZONTAL: 1" = 50'



**PROPOSED SSMH #45A - EX SSMH #11 - PROFILE**  
VERTICAL: 1" = 5'  
HORIZONTAL: 1" = 50'



NO.	REVISIONS	DATE	BY
1	CONSTRUCTION INFRASTRUCTURE DRAWINGS CDD-24-04		
2	TOWN OF ROLESVILLE CDD 12-24-04	11/01/2024	

**STRONGROCK**  
ENGINEERING GROUP

STRONG ROCK ENGINEERING GROUP, PLLC | COMPANY LICENSE # P-2166  
305 CHURCH AT NORTH HILLS STREET, SUITE 1110 RALEIGH, NC 27609 | INFORMATION@STRONGROCKGROUP.COM

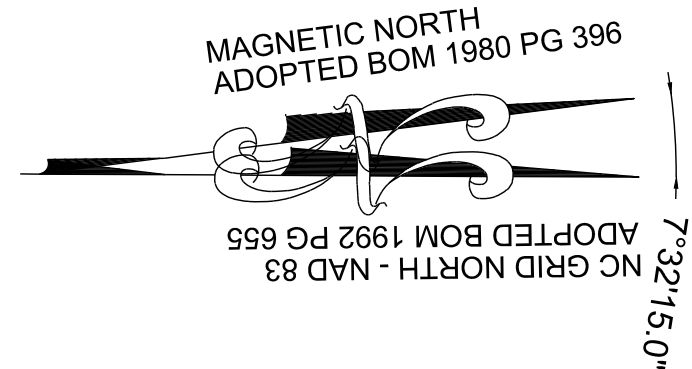
STRONG ROCK PROJECT	PSP-24-03
NOT FOR CONSTRUCTION	
SCALE	AS SHOWN
DESIGNED BY	JWL
DRAWN BY	SRG
CHECKED BY	JWL

RESERVE @ MITCHELL MILL  
TOWN OF ROLESVILLE, WAKE COUNTY, NORTH CAROLINA  
CONSTRUCTION PLANS  
ON-SITE SANITARY SEWER -  
PLAN & PROFILE

DRAWING SHEET  
**C-11.41**

THIS PLANSET AND ANY ASSOCIATED DOCUMENTS ARE PRELIMINARY AND NOT AUTHORIZED FOR CONSTRUCTION UNTIL SIGNED, DATED, AND OFFICIALLY RELEASED FOR CONSTRUCTION BY THE ENGINEER OF RECORD.

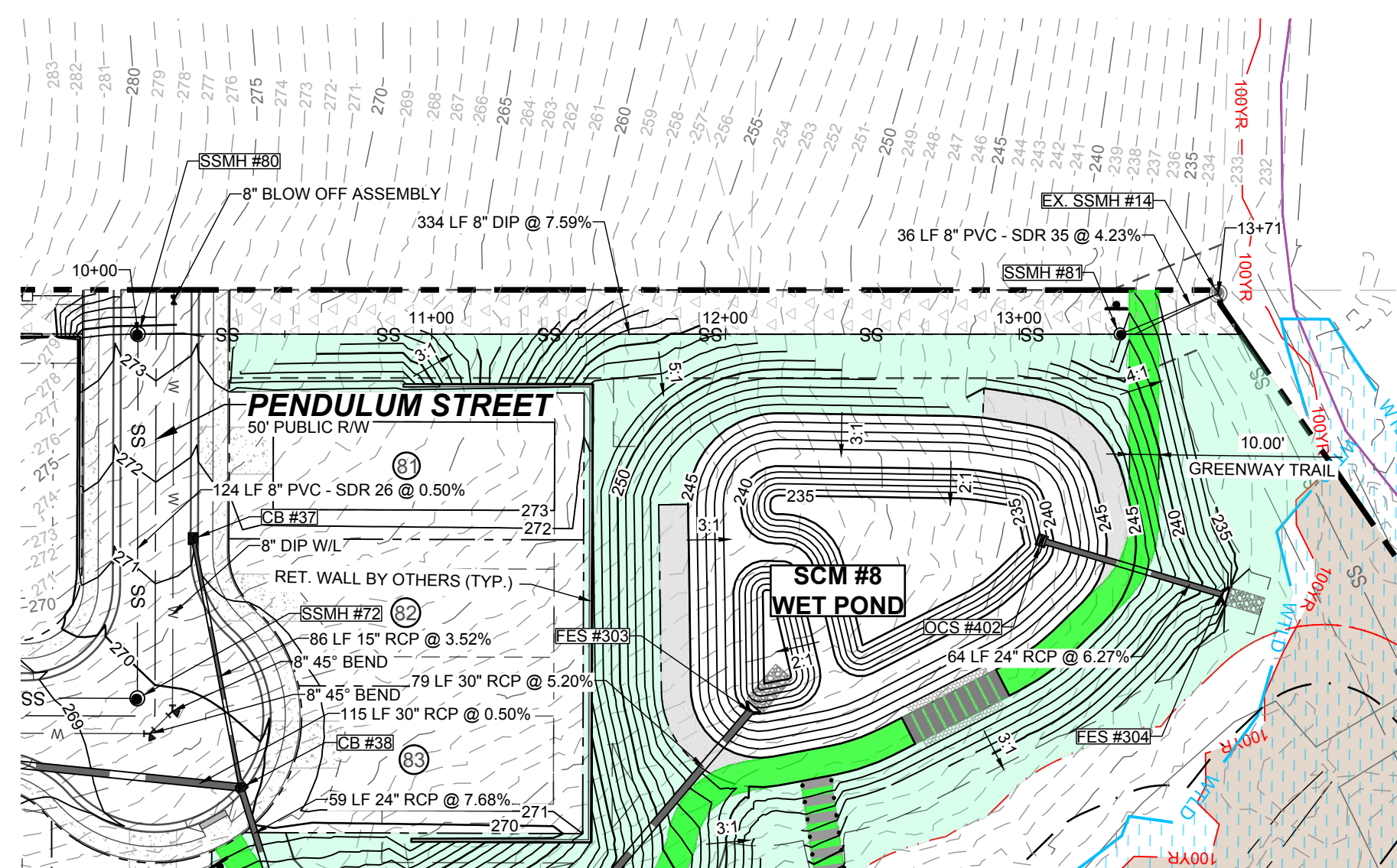




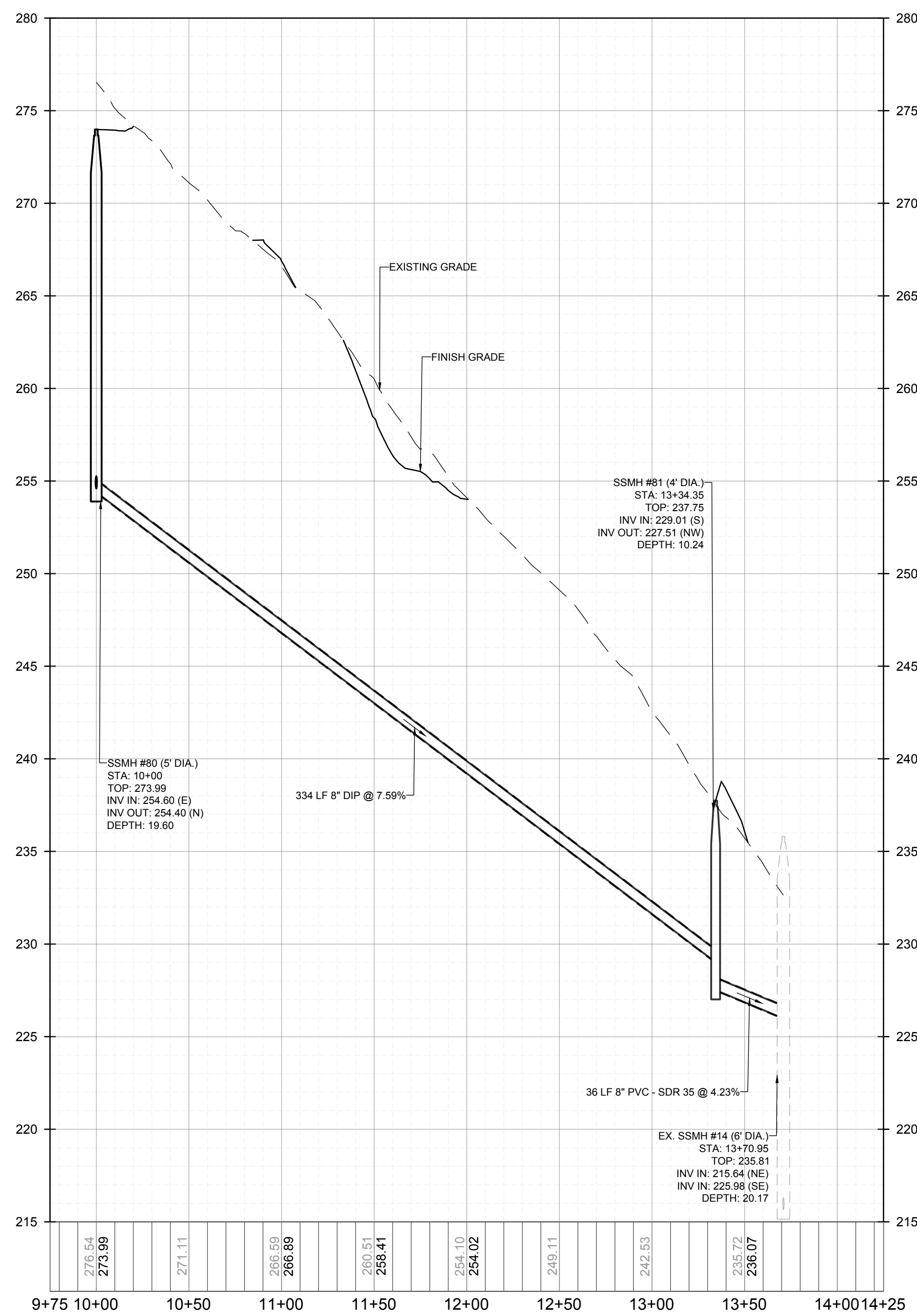
GRAPHIC SCALE



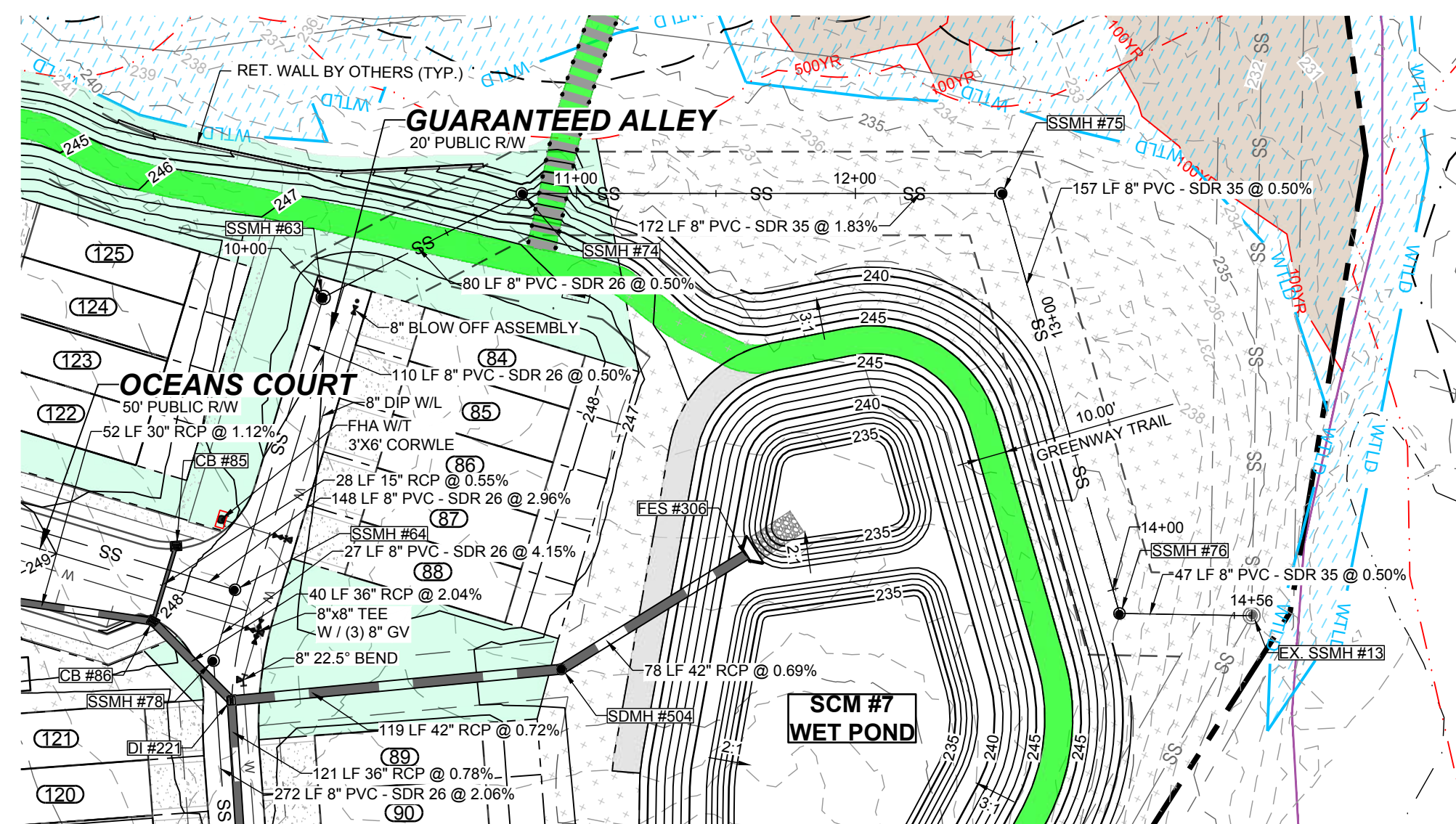
( IN FEET )  
1 inch = 50 ft.



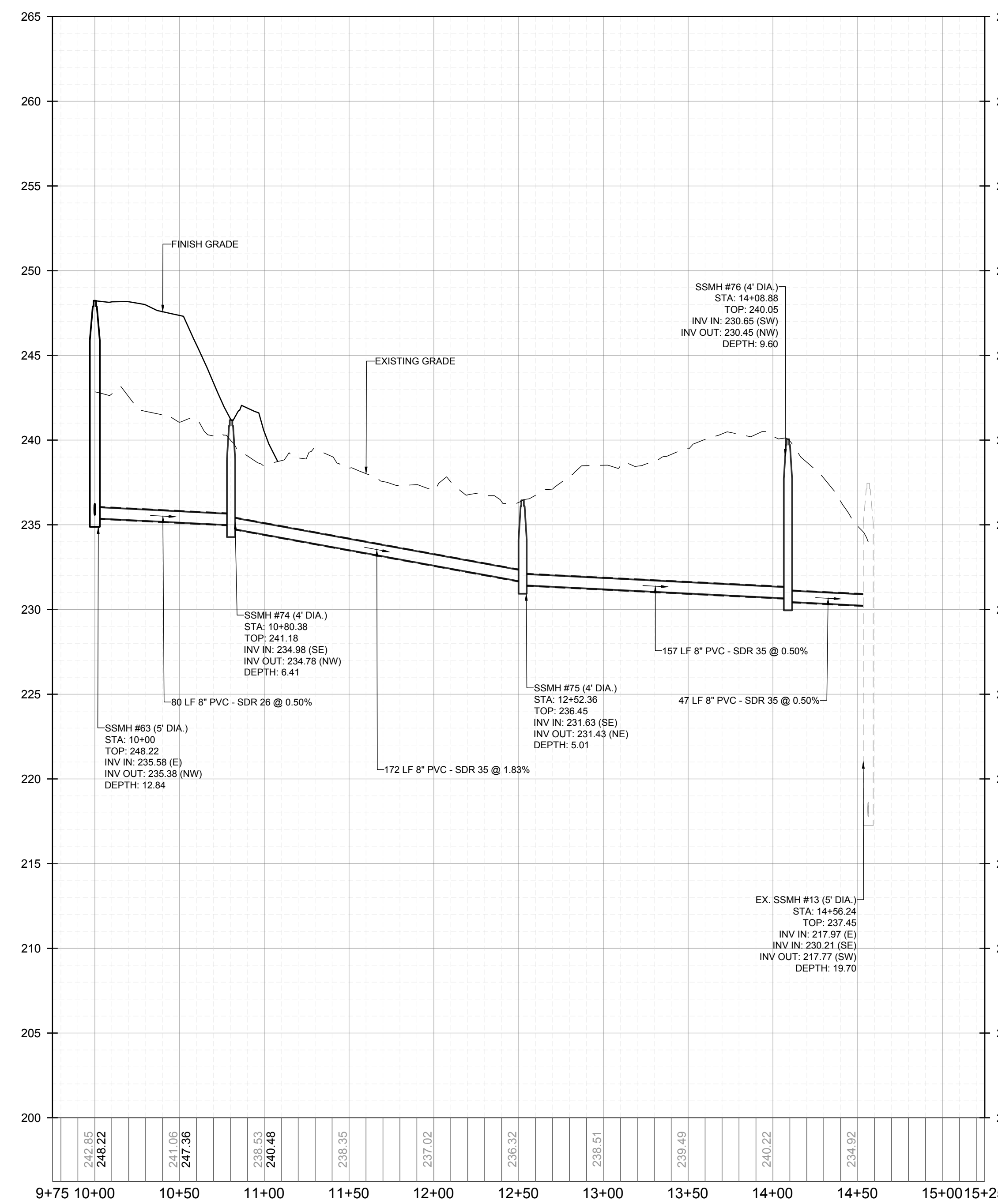
PROPOSED SSMH #80 - EX. SSMH #14 - PLAN  
HORIZONTAL: 1" = 50'



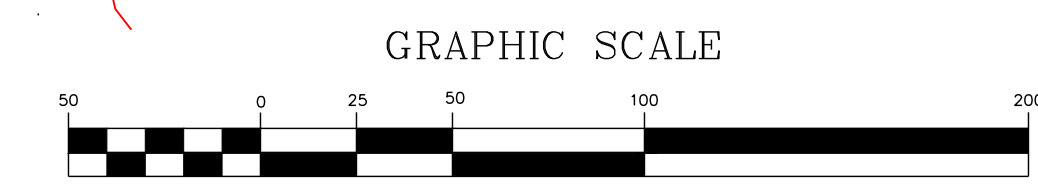
PROPOSED SSMH #80 - EX. SSMH #14 - PROFILE  
VERTICAL: 1" = 5'  
HORIZONTAL: 1" = 50'



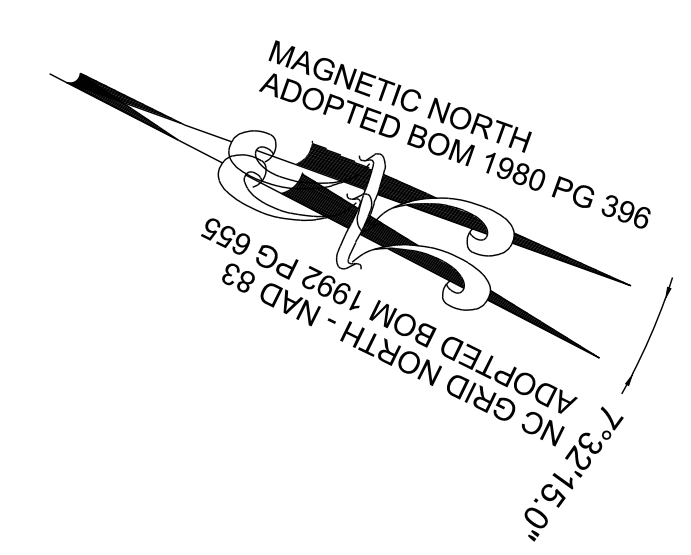
PROPOSED SSMH #63 - EX. SSMH #13 - PLAN  
HORIZONTAL: 1" = 50'




PROPOSED SSMH #63 - EX. SSMH #13 - PROFILE  
VERTICAL: 1" = 5'  
HORIZONTAL: 1" = 50'



( IN FEET )  
1 inch = 50 ft.



NO.	REVISIONS	DATE	BY
1			
2			



**STRONGROCK**  
ENGINEERING GROUP  
STRONG ROCK ENGINEERING GROUP, PLLC | COMPANY LICENSE # P-2166  
305 CHURCH AT NORTH HILLS STREET, SUITE 1110 RALEIGH, NC 27609 | INFORMATION@STRONGROCKGROUP.COM

STRONG ROCK PROJECT	DESIGNED BY	DRAWN BY	CHECKED BY
PSP-24-03	JWL	SRG	JWL
NOT FOR CONSTRUCTION	SCALE	AS SHOWN	

RESERVE @ MITCHELL MILL  
TOWN OF ROLESVILLE, WAKE COUNTY, NORTH CAROLINA  
CONSTRUCTION PLANS  
ON-SITE SANITARY SEWER -  
PLAN & PROFILE

DRAWING SHEET  
C-11.42

THIS PLANSET AND ANY ASSOCIATED DOCUMENTS ARE PRELIMINARY AND NOT AUTHORIZED FOR CONSTRUCTION UNTIL SIGNED, DATED, AND OFFICIALLY RELEASED FOR CONSTRUCTION BY THE ENGINEER OF RECORD.