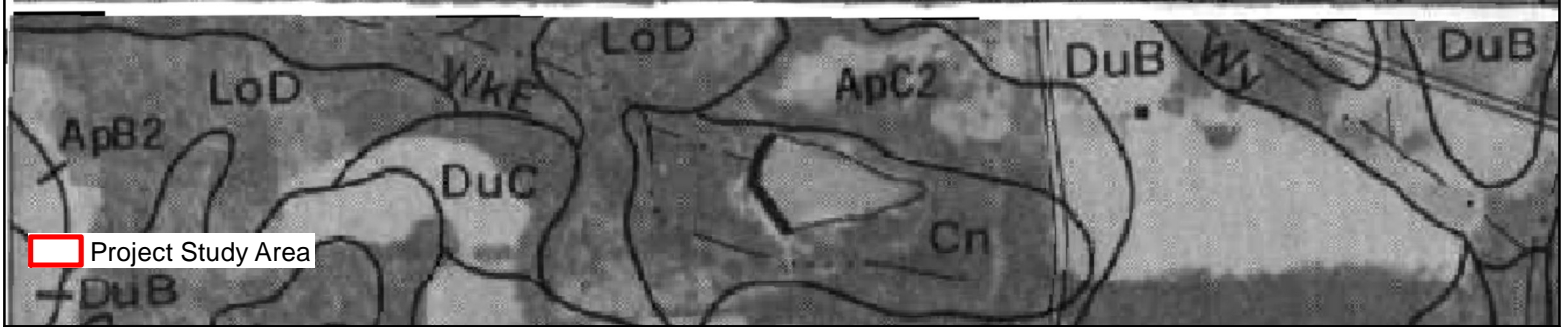
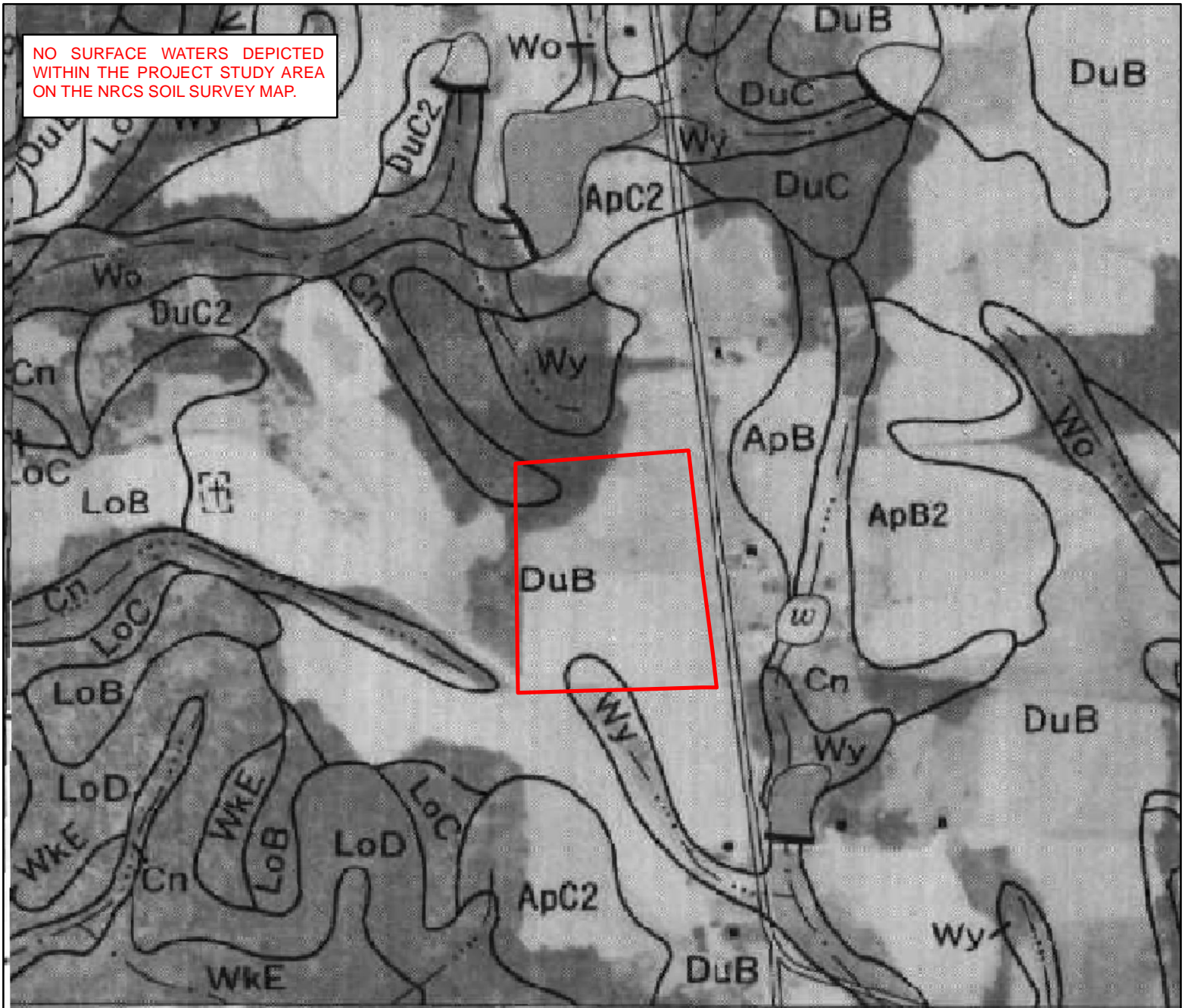
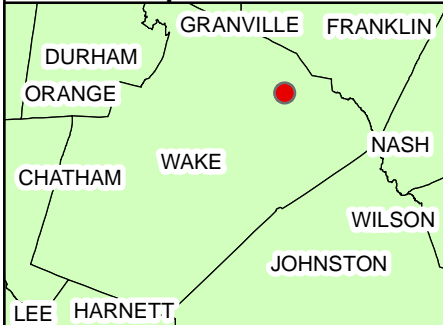


NO SURFACE WATERS DEPICTED
WITHIN THE PROJECT STUDY AREA
ON THE NRCS SOIL SURVEY MAP.



Project Study Area

Map Location



NRCS Soils Map

1216 Rolesville Road Property
Sage Project # 2024.118

Wake County NC Soil Survey 1970
Sheet # 22, 23, 31, & 32
Prepared by: C. Darnell
October 21, 2024

1 inch = 1,000 feet



N

Figure 2



Sage Ecological Services, Inc.
Office: 919-335-6757
Cell: 919-559-1537