

30' STREET YARD BUFFER

**NOTES:**  
SEE SHEET C-3.0 FOR ADJACENT PROPERTY DETAILS

**LANDSCAPING NOTES:**  
1. BUFFERS SHALL BE PLATTED AS SEPARATE TRACTS TO BE OWNED AND MAINTAINED BY THE HOA OR SIMILAR ENTITY.  
2. OPEN SPACE RECORDED AS A CONSERVATION EASEMENT SHALL BE INDICATED ON ALL DEVELOPMENT APPROVALS.

**TOWNHOME NOTES:**  
STATES INTERNAL TOWNHOME DRIVEWAYS ARE PRIVATE EASEMENTS AS PER CITY OF RALEIGH PUBLIC UTILITIES DEPARTMENT.


**PLANT SCHEDULE**

SYMBOL	CODE	QTY	BOTANICAL NAME	COMMON NAME	HEIGHT	CONTAINER	CALIPER	MIN. SPACING
<b>STREET TREES</b>								
	ACE FLD	51	ACER FLORIDANUM	SOUTHERN SUGAR MAPLE	12' HT.	B&B	3.0"	40' OC
	ACE SCR	57	ACER X FREEMANI 'SCARSEN'	SCARLET SENTINEL® RED MAPLE	12' HT.	B&B	3.0"	40' OC
	CAR FST	20	CARPINUS BETULUS 'FASTIGIATA'	UPRIGHT EUROPEAN HORNBEAM	12' HT.	B&B	3.0"	40' OC
	CLA LUT	39	CLADRASTIS LUTEA	AMERICAN YELLOWWOOD	12' HT.	B&B	3.0"	40' OC
	GIN AUT	28	GINKGO BILOBA 'AUTUMN GOLD'	AUTUMN GOLD MAIDENHAIR TREE	12' HT.	B&B	3.0"	40' OC
	GLE TTI	37	GLEDITSIA TRIACANTHOS F. INERMIS	THORNLESS HONEY LOCUST	12' HT.	B&B	3.0"	40' OC
	NYS SYL	40	NYSSA SYLVATICA	TUPELO	12' HT.	B&B	3.0"	40' OC
	PIS SAR	43	PISTACIA CHINENSIS 'SARAH'S RADIANCE'	SARAH'S RADIANCE CHINESE PISTACHE	12' HT.	B&B	3.0"	40' OC
	PLA OCC	25	PLATANUS OCCIDENTALIS	AMERICAN SYCAMORE	12' HT.	B&B	3.0"	40' OC
	QUE CEN	45	QUERCUS BICOLOR 'BONNIE AND MIKE'	BEACON® OAK	12' HT.	B&B	3.0"	40' OC
	QUE UIY	27	QUERCUS HEMISPHERICA 'QHMT'	AVALYN™ LAUREL OAK	12' HT.	B&B	3.0"	40' OC
	QUE SHU	46	QUERCUS SHUMARDII	SHUMARD OAK	12' HT.	B&B	3.0"	40' OC
	TIL AME	54	TILIA AMERICANA	AMERICAN LINDEN	12' HT.	B&B	3.0"	40' OC
<b>SUBTOTAL:</b>		<b>512</b>						
<b>UNDERSTORY BUFFER</b>								
	AME LKG	49	AMELANCHIER LAEVIS	ALLEGHENY SERVICEBERRY MULTI-TRUNK	8' HT.	B&B	3.0"	MULTI STEM
	CAR OCR	62	CARPINUS CAROLINIANA 'ORANGE CRUSH'	ORANGE CRUSH AMERICAN HORNBEAM	7' HT.	B&B	3.0"	MULTI STEM
	CHI VIR	50	CHIONANTHUS VIRGINICUS	WHITE FRINGETREE	6' HT.	B&B	3.0"	MULTI STEM
	LAG PXC	15	LAGERSTROEMIA INDICA X FAURIEI 'APALACHEE'	APALACHEE CRAPE MYRTLE	6' HT.	B&B	3.0"	MULTI STEM
	LAG OTN	62	LAGERSTROEMIA INDICA X FAURIEI 'COMANCHE'	COMANCHE CRAPE MYRTLE	6' HT.	B&B	3.0"	MULTI STEM
	LAG TON	16	LAGERSTROEMIA INDICA X FAURIEI 'TONTON'	TONTON CRAPE MYRTLE MULTI-TRUNK	6' HT.	B&B	3.0"	MULTI STEM
<b>SUBTOTAL:</b>		<b>254</b>						

SYMBOL	CODE	QTY	BOTANICAL NAME	COMMON NAME	SIZE	CONTAINER	SPACING	DETAIL
	ILE CON	475	ACER FLORIDANUM	CONVEX-LEAVED JAPANESE HOLLY	2' HT.	POT	48' O.C.	
	LOR 'C	512	LOROPETALUM CHINENSE RUBRUM 'CAROLINA MIDNIGHT'	CAROLINA MIDNIGHT FRINGE FLOWER	2' HT.	POT	48' O.C.	
	PRU CSL	499	PRUNUS LUSITANICA 'ANGUSTIFLOLIA'	PORTUGAL LAUREL	3 GAL.	POT	48' O.C.	
<b>SUBTOTAL:</b>		<b>1486</b>						



NO.	REVISIONS	DATE	BY



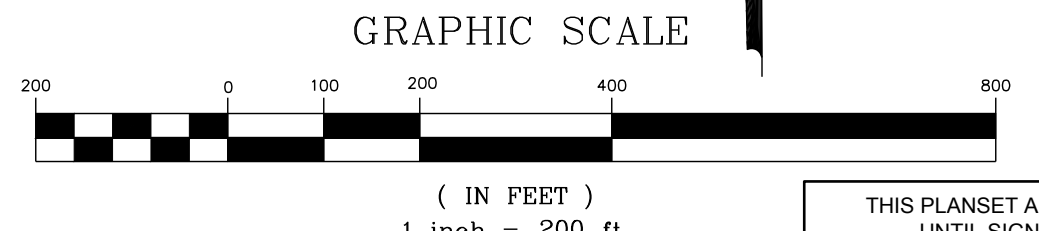
**STRONGROCK**  
ENGINEERING GROUP

STRONG ROCK ENGINEERING GROUP, PLLC | COMPANY LICENSE # P-2166  
305 CHURCH AT NORTH HILLS STREET, SUITE 1110 RALEIGH, NC 27609 | INFORMATION@STRONGROCKGROUP.COM

STRONG ROCK PROJECT P-21-03	NOT FOR CONSTRUCTION	SCALE AS SHOWN	JWL	SRG	JWL
DESIGNED BY	DRAWN BY	CHECKED BY			

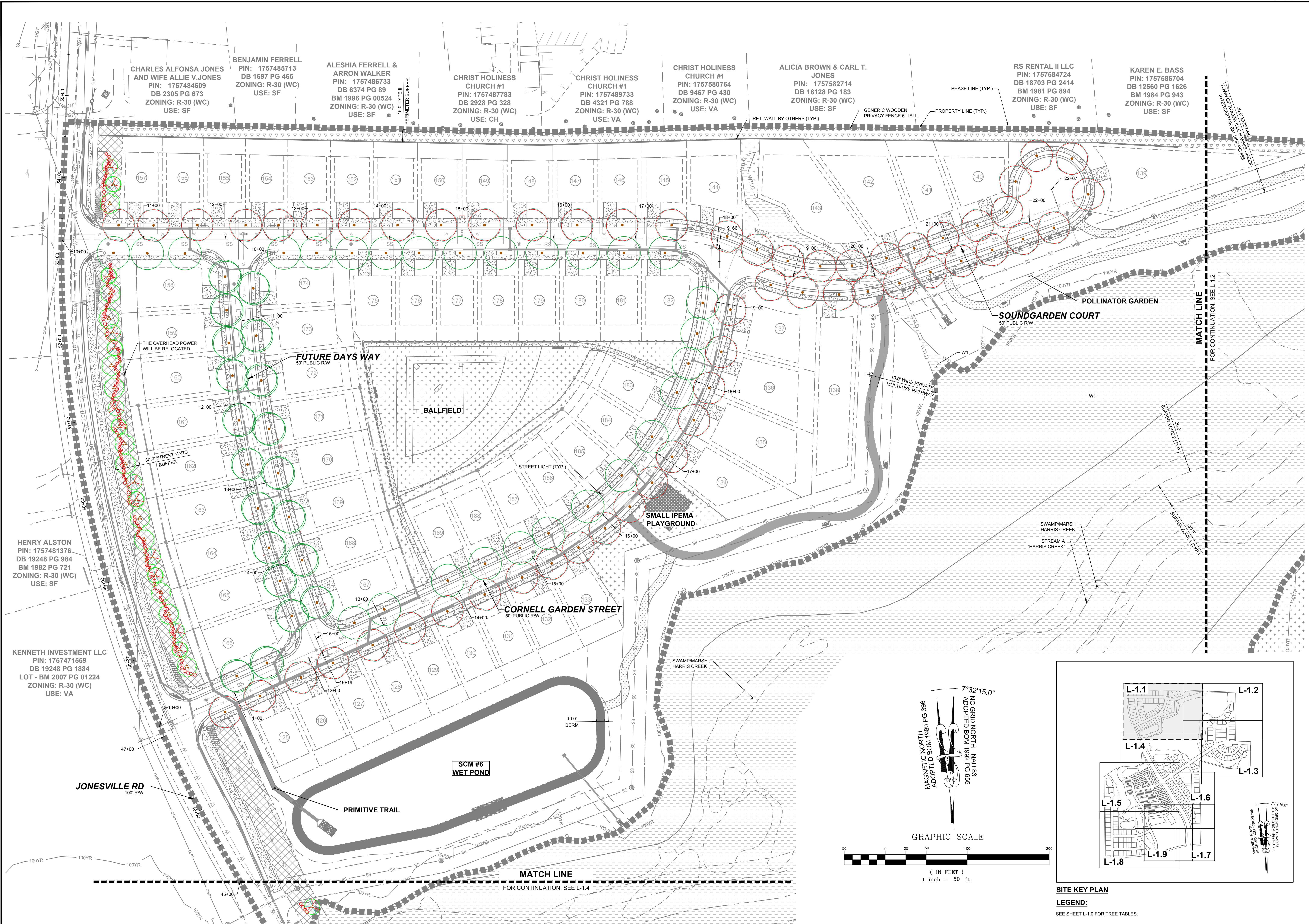
RESERVE @ MITCHELL MILL  
TOWN OF ROLESVILLE, WAKE COUNTY, NORTH CAROLINA  
CONSTRUCTION PLANS  
OVERALL LANDSCAPE PLAN

DRAWING SHEET  
**L-1.0**



THIS PLANSET AND ANY ASSOCIATED DOCUMENTS ARE PRELIMINARY AND NOT AUTHORIZED FOR CONSTRUCTION UNTIL SIGNED, DATED, AND OFFICIALLY RELEASED FOR CONSTRUCTION BY THE ENGINEER OF RECORD.





CHARLES ALFONSA JONES AND WIFE ALLIE V. JONES  
PIN: 1757484609  
DB 2305 PG 673  
ZONING: R-30 (WC)  
USE: SF

BENJAMIN FERRELL  
PIN: 1757485713  
DB 1697 PG 465  
ZONING: R-30 (WC)  
USE: SF

ALESHIA FERRELL & ARRON WALKER  
PIN: 1757486733  
DB 6374 PG 89  
BM 1996 PG 00524  
ZONING: R-30 (WC)  
USE: SF

CHRIST HOLINESS CHURCH #1  
PIN: 1757487783  
DB 2928 PG 328  
ZONING: R-30 (WC)  
USE: CH

CHRIST HOLINESS CHURCH #1  
PIN: 1757489733  
DB 4321 PG 788  
ZONING: R-30 (WC)  
USE: VA

CHRIST HOLINESS CHURCH #1  
PIN: 1757580764  
DB 9467 PG 430  
ZONING: R-30 (WC)  
USE: VA

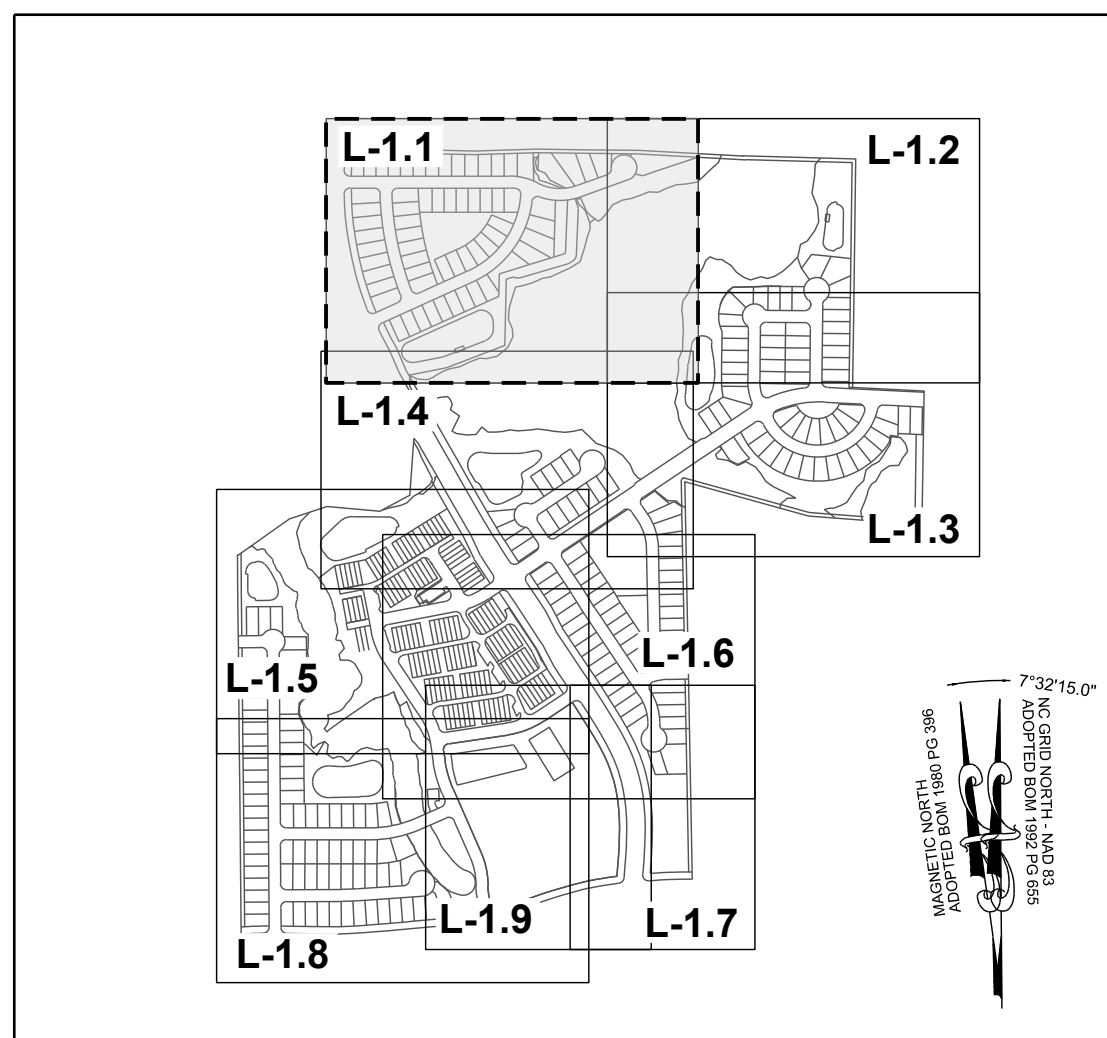
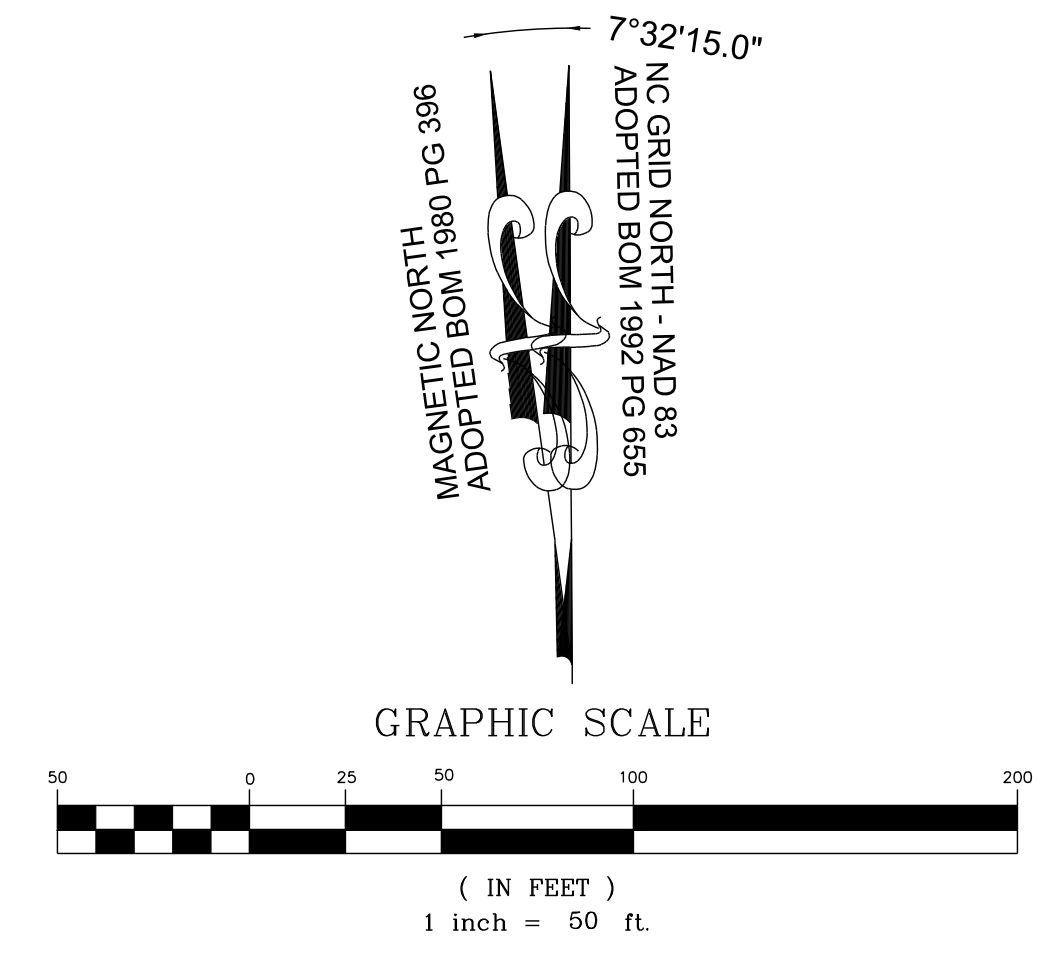
ALICIA BROWN & CARL T. JONES  
PIN: 1757582714  
DB 16128 PG 183  
ZONING: R-30 (WC)  
USE: SF

RS RENTAL II LLC  
PIN: 1757584724  
DB 18703 PG 2414  
BM 1981 PG 894  
ZONING: R-30 (WC)  
USE: SF


KAREN E. BASS  
PIN: 1757586704  
DB 12560 PG 1626  
BM 1984 PG 943  
ZONING: R-30 (WC)  
USE: SF

HENRY ALSTON  
PIN: 1757481376  
DB 19248 PG 984  
BM 1982 PG 721  
ZONING: R-30 (WC)  
USE: SF

KENNETH INVESTMENT LLC  
PIN: 1757471559  
DB 19248 PG 1884  
LOT - BM 2007 PG 01224  
ZONING: R-30 (WC)  
USE: VA



NO.	REVISIONS	DATE	BY



**STRONGROCK**  
ENGINEERING GROUP

STRONG ROCK ENGINEERING GROUP, PLLC | COMPANY LICENSE # P-2166  
305 CHURCH AT NORTH HILLS STREET, SUITE 1110 RALEIGH, NC 27609 | INFORMATION@STRONGROCKGROUP.COM

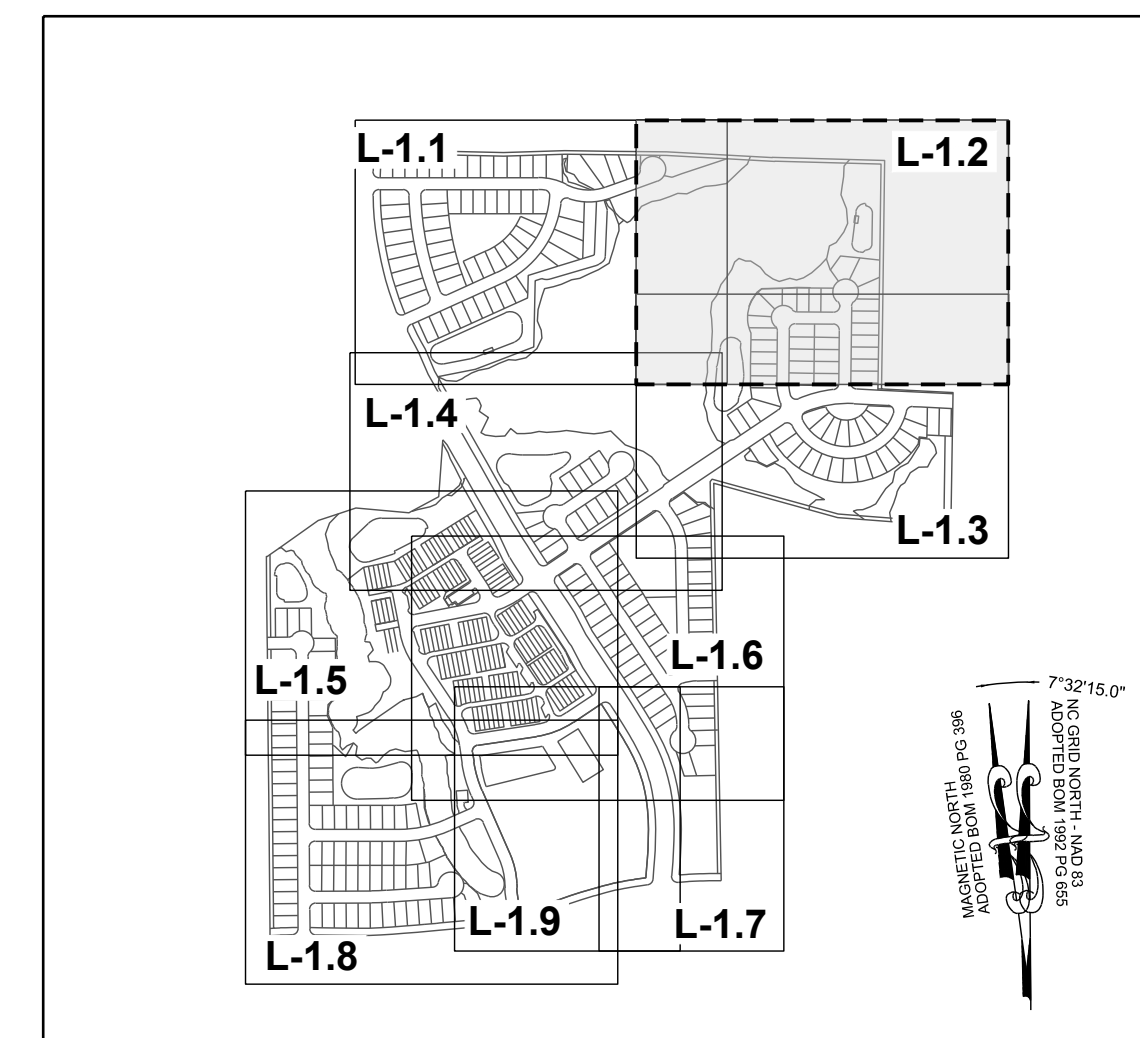
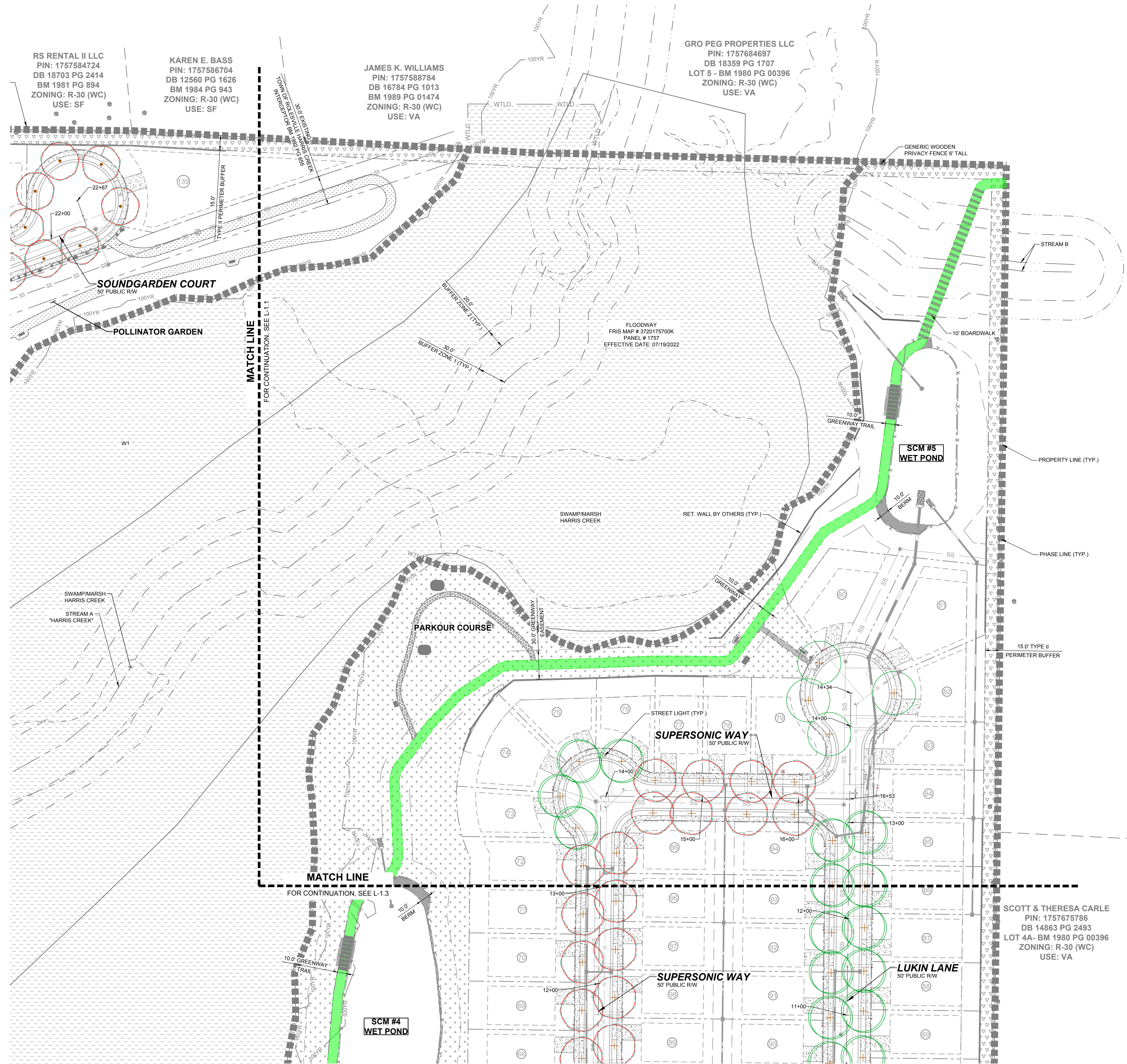
STRONG ROCK PROJECT PSP-24-03	NOT FOR CONSTRUCTION	SCALE AS SHOWN	DESIGNED BY JWL	DRAWN BY SRG	CHECKED BY JWL
----------------------------------	----------------------	----------------	--------------------	-----------------	-------------------

RESERVE @ MITCHELL MILL  
TOWN OF ROLESVILLE, WAKE COUNTY, NORTH CAROLINA  
CONSTRUCTION PLANS  
PARTIAL LANDSCAPE PLAN I

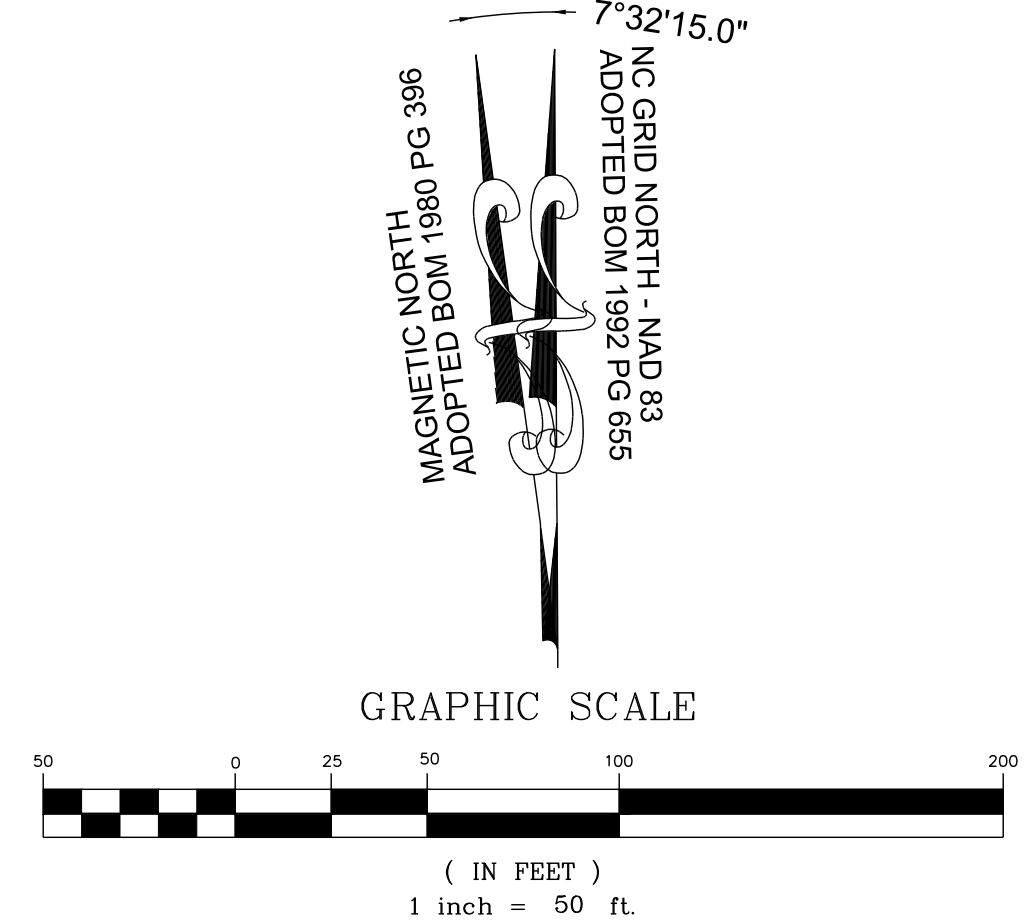
DRAWING SHEET  
L-1.1

THIS PLANSET AND ANY ASSOCIATED DOCUMENTS ARE PRELIMINARY AND NOT AUTHORIZED FOR CONSTRUCTION UNTIL SIGNED, DATED, AND OFFICIALLY RELEASED FOR CONSTRUCTION BY THE ENGINEER OF RECORD.






**SITE KEY PLAN**  
**LEGEND:**  
 SEE SHEET L-1.0 FOR TREE TABLES.



NO.	REVISIONS	DATE	BY



**STRONGROCK**  
 ENGINEERING GROUP  
 STRONG ROCK ENGINEERING GROUP, PLLC | COMPANY LICENSE # P-2166  
 305 CHURCH AT NORTH HILLS STREET, SUITE 1110 RALEIGH, NC 27609 | INFORMATION@STRONGROCKGROUP.COM

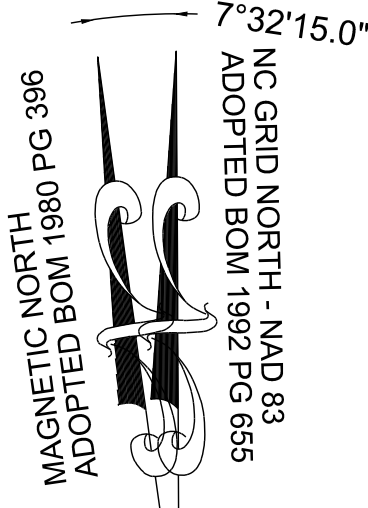
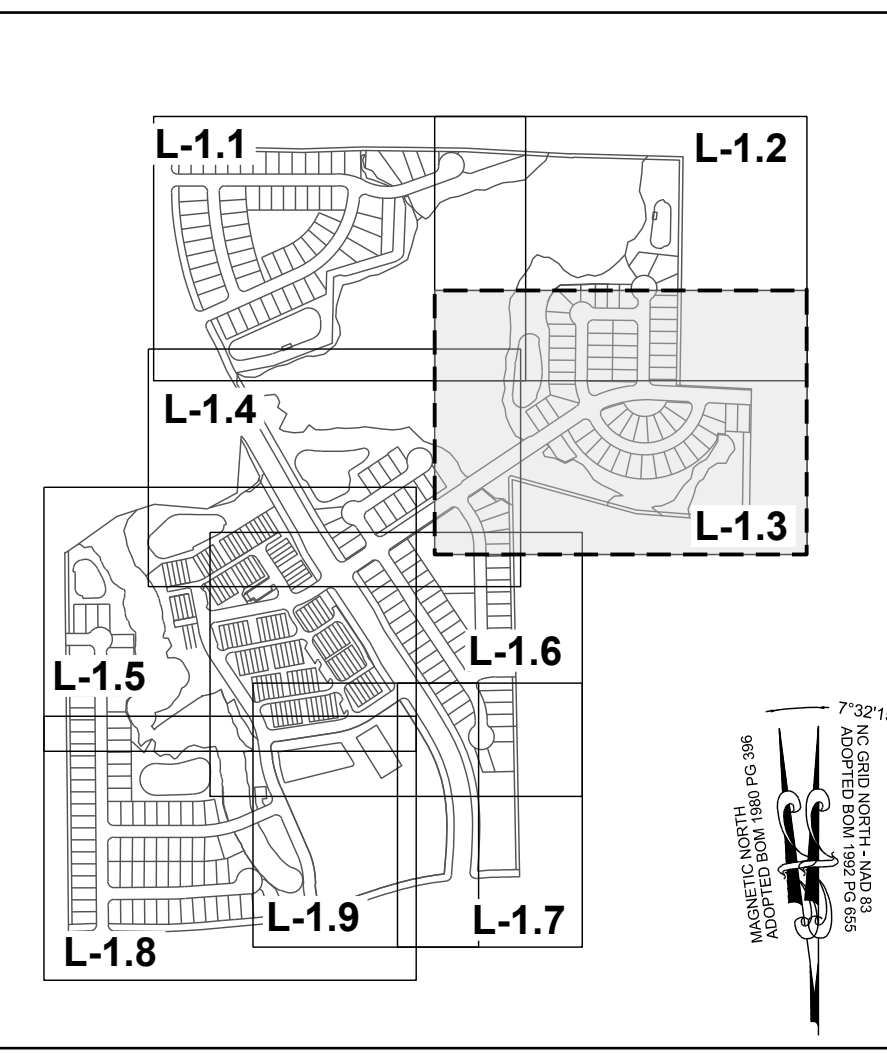
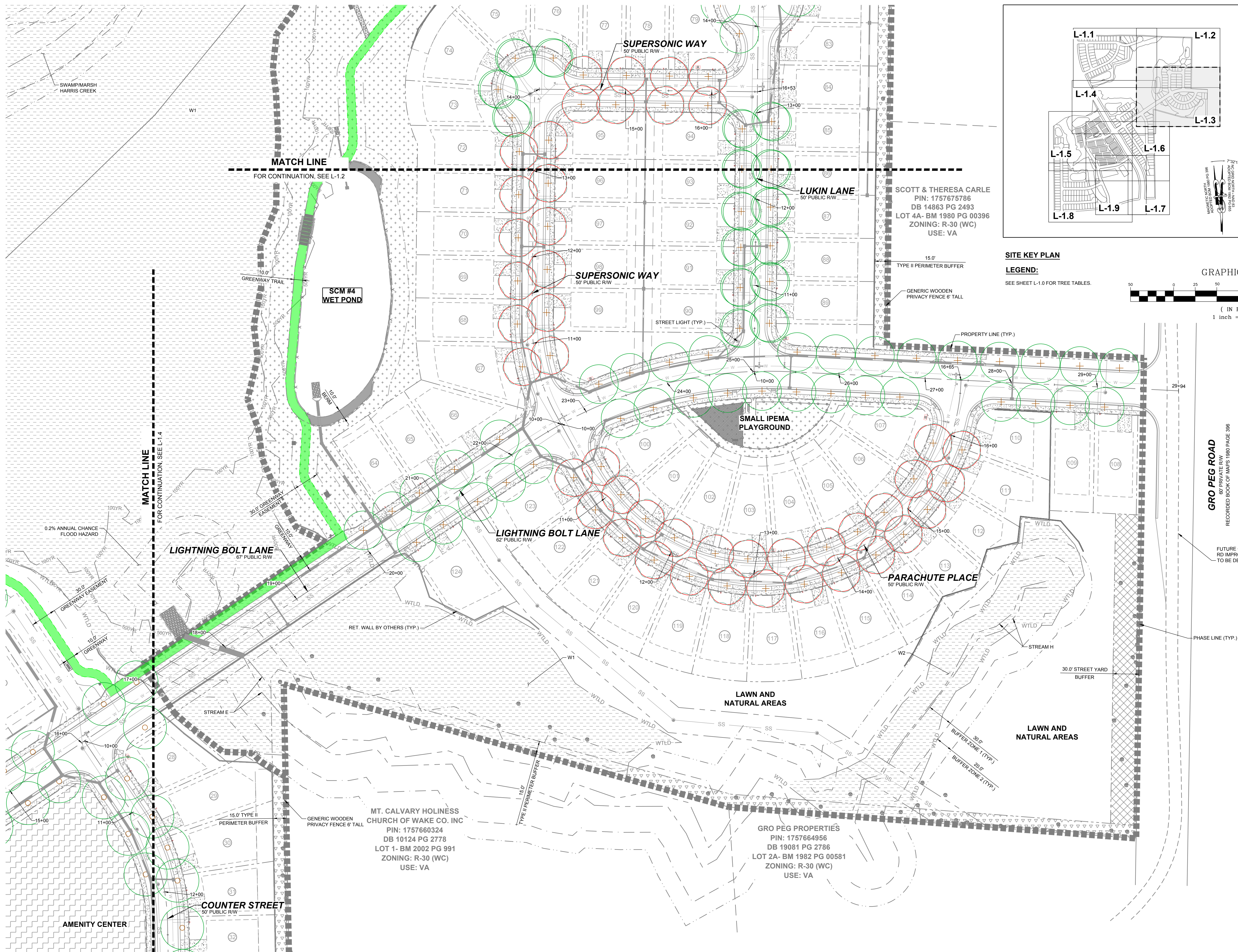
STRONG ROCK PROJECT	STRONG ROCK PROJECT	STRONG ROCK PROJECT	STRONG ROCK PROJECT
PSP-24-03	PSP-24-03	PSP-24-03	PSP-24-03
NOT FOR CONSTRUCTION	NOT FOR CONSTRUCTION	NOT FOR CONSTRUCTION	NOT FOR CONSTRUCTION
SCALE AS SHOWN	SCALE AS SHOWN	SCALE AS SHOWN	SCALE AS SHOWN
DESIGNED BY JWL	DESIGNED BY JWL	DESIGNED BY JWL	DESIGNED BY JWL
DRAWN BY SRG	DRAWN BY SRG	DRAWN BY SRG	DRAWN BY SRG
CHECKED BY JWL	CHECKED BY JWL	CHECKED BY JWL	CHECKED BY JWL

RESERVE @ MITCHELL MILL  
 TOWN OF ROLESVILLE, WAKE COUNTY, NORTH CAROLINA  
 CONSTRUCTION PLANS  
 PARTIAL LANDSCAPE PLAN II

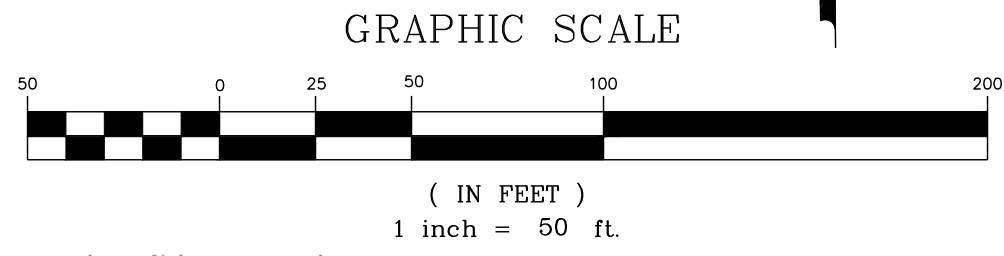
DRAWING SHEET  
**L-1.2**

THIS PLANSET AND ANY ASSOCIATED DOCUMENTS ARE PRELIMINARY AND NOT AUTHORIZED FOR CONSTRUCTION UNTIL SIGNED, DATED, AND OFFICIALLY RELEASED FOR CONSTRUCTION BY THE ENGINEER OF RECORD.






**SITE KEY PLAN**  
**LEGEND:**  
 SEE SHEET L-1.0 FOR TREE TABLES.



NO.	REVISIONS	DATE	BY



**STRONGROCK**  
 ENGINEERING GROUP  
 STRONG ROCK ENGINEERING GROUP, PLLC | COMPANY LICENSE # P-2166  
 305 CHURCH AT NORTH HILLS STREET, SUITE 1110 RALEIGH, NC 27609 | INFORMATION@STRONGROCKGROUP.COM

STRONG ROCK PROJECT	STRONG ROCK PROJECT	STRONG ROCK PROJECT	STRONG ROCK PROJECT
PSP-24-03	NOT FOR CONSTRUCTION	SCALE AS SHOWN	DESIGNED BY JWL
CONSTRUCTION	SCALE AS SHOWN	DESIGNED BY JWL	DRAWN BY SRG
SCALE AS SHOWN	DESIGNED BY JWL	DRAWN BY SRG	CHECKED BY JWL

RESERVE @ MITCHELL MILL  
 TOWN OF ROLESVILLE, WAKE COUNTY, NORTH CAROLINA  
**CONSTRUCTION PLANS**  
**PARTIAL LANDSCAPE PLAN III**

DRAWING SHEET  
**L-1.3**

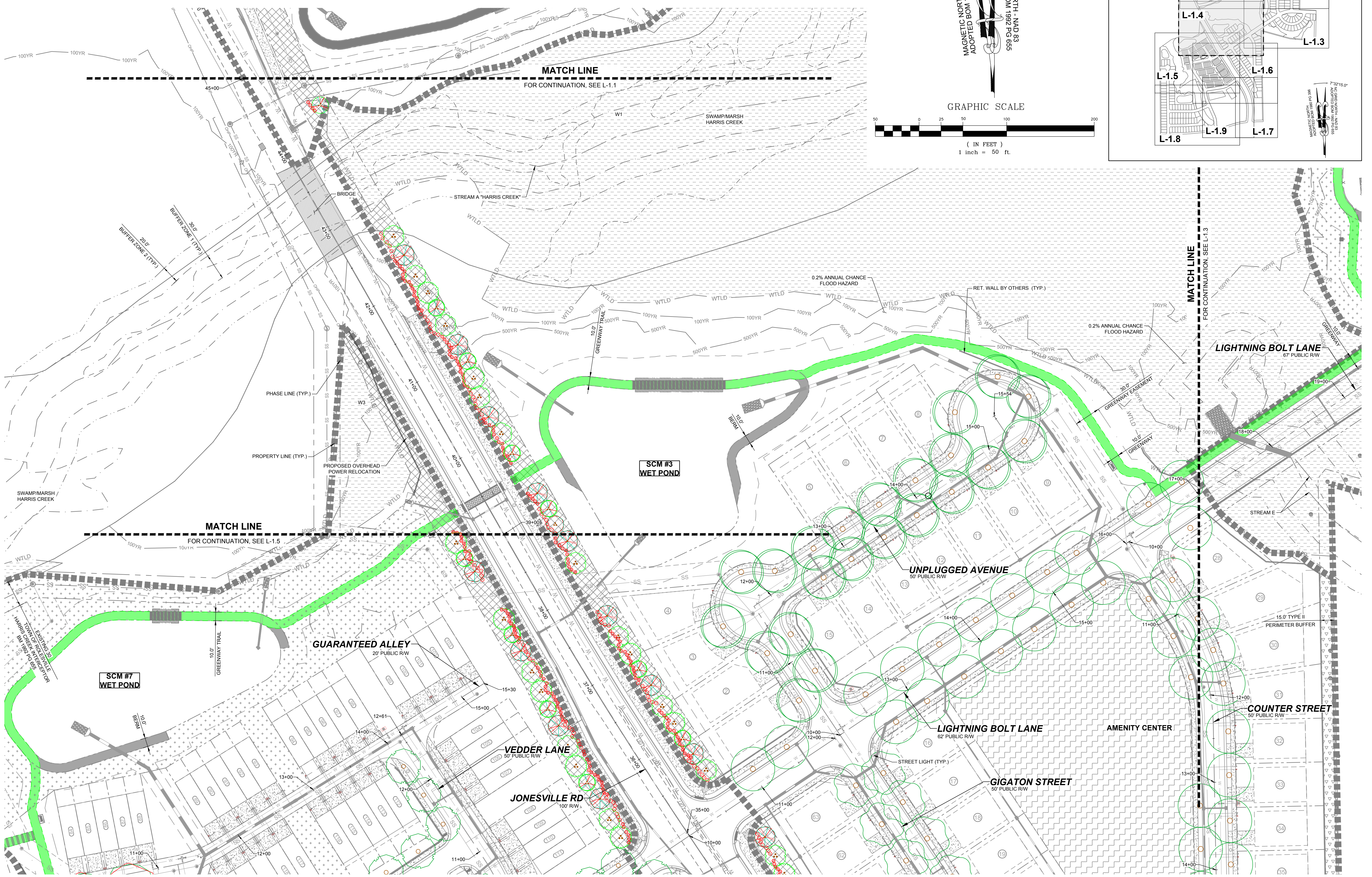
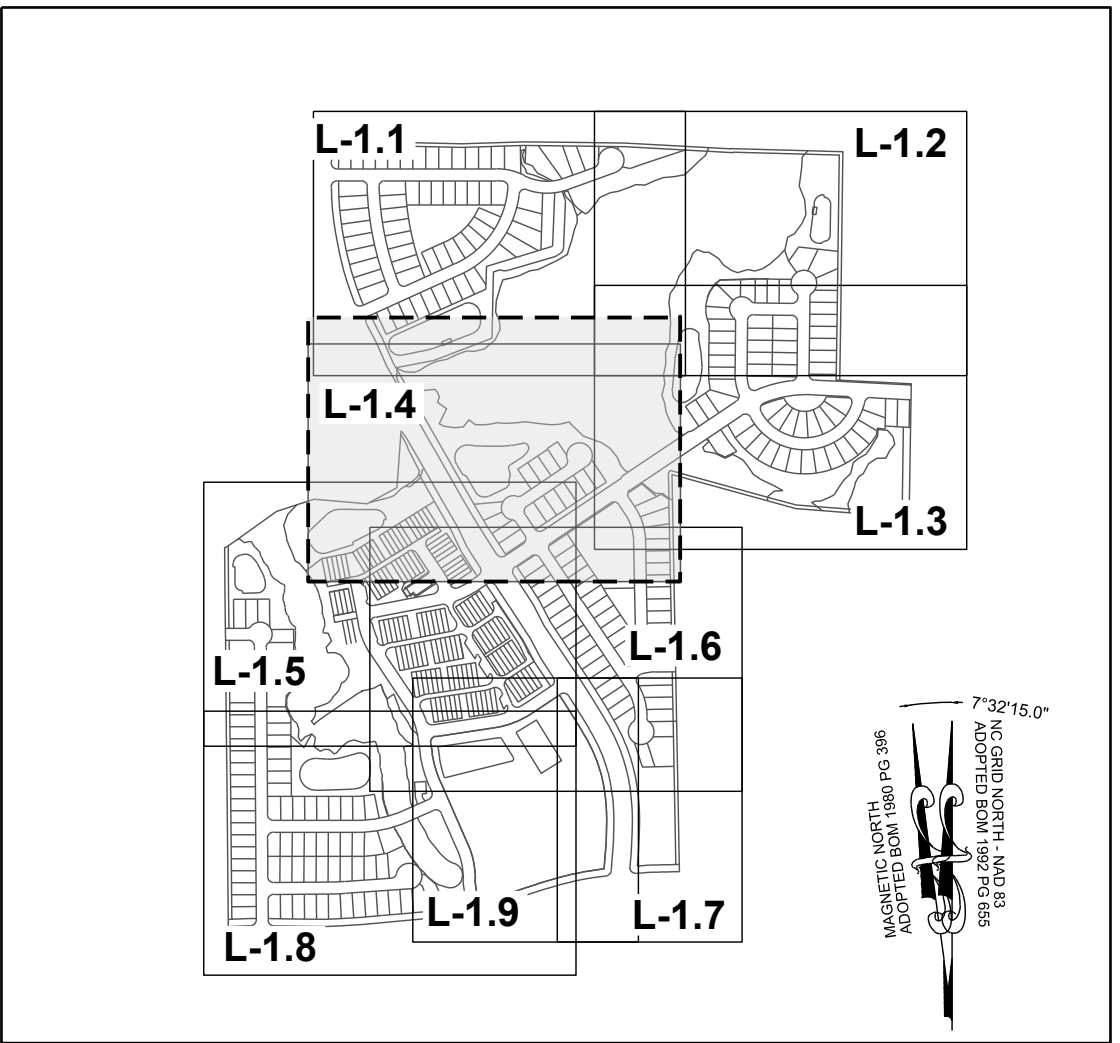
THIS PLANSET AND ANY ASSOCIATED DOCUMENTS ARE PRELIMINARY AND NOT AUTHORIZED FOR CONSTRUCTION UNTIL SIGNED, DATED, AND OFFICIALLY RELEASED FOR CONSTRUCTION BY THE ENGINEER OF RECORD.




**TOWNHOME NOTES:**  
 STATES INTERNAL TOWNHOME DRIVEWAYS ARE PRIVATE EASEMENTS AS PER CITY OF RALEIGH PUBLIC UTILITIES DEPARTMENT

**SITE KEY PLAN**  
**LEGEND:**  
 SEE SHEET L-1.0 FOR TREE TABLES.

**GRAPHIC SCALE**  
 ( IN FEET )  
 1 inch = 50 ft.



No.	REVISIONS	DATE	BY



**STRONGROCK**  
**ENGINEERING GROUP**

STRONG ROCK ENGINEERING GROUP, PLLC | COMPANY LICENSE # P-2766  
 305 CHURCH AT NORTH HILLS STREET, SUITE 1110 RALEIGH, NC 27609 | INFORMATION@STRONGROCKGROUP.COM

STRONG ROCK PROJECT	STRONG ROCK PROJECT
PSP-24-03	PSP-24-03
NOT FOR CONSTRUCTION	NOT FOR CONSTRUCTION
SCALE AS SHOWN	SCALE AS SHOWN
DESIGNED BY JWL	DESIGNED BY JWL
DRAWN BY SRG	DRAWN BY SRG
CHECKED BY JWL	CHECKED BY JWL

RESERVE @ MITCHELL MILL  
 TOWN OF ROLESVILLE, WAKE COUNTY, NORTH CAROLINA  
**CONSTRUCTION PLANS**  
**PARTIAL LANDSCAPE PLAN IV**

DRAWING SHEET  
**L-1.4**



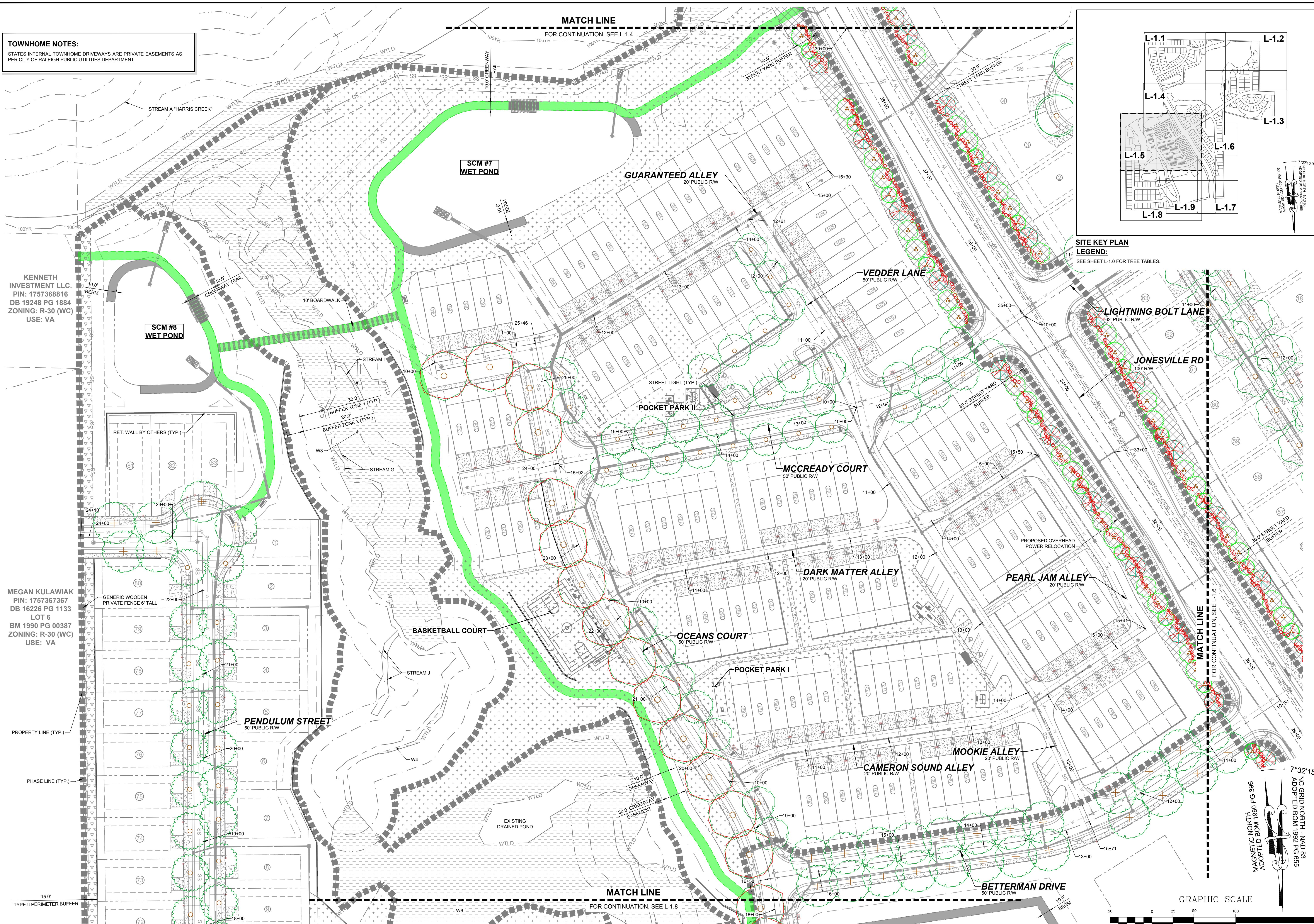
**TOWNHOME NOTES:**  
STATES INTERNAL TOWNHOME DRIVEWAYS ARE PRIVATE EASEMENTS AS PER CITY OF RALEIGH PUBLIC UTILITIES DEPARTMENT

KENNETH INVESTMENT LLC.  
PIN: 1757368816  
DB 19248 PG 1884  
ZONING: R-30 (WC)  
USE: VA

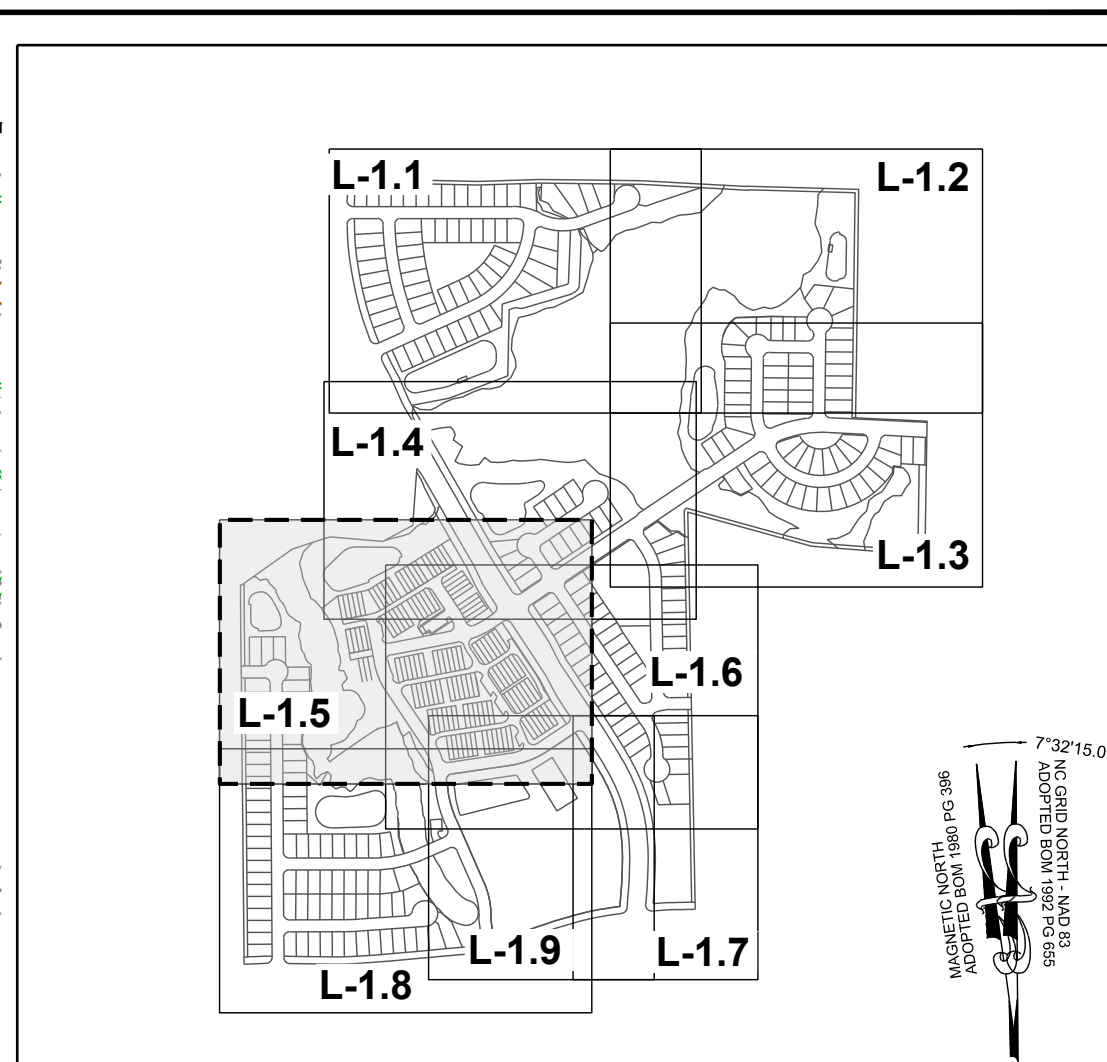
MEGAN KULAWIAK  
PIN: 1757367367  
DB 16226 PG 1133  
LOT 6  
BM 1990 PG 00387  
ZONING: R-30 (WC)  
USE: VA

PROPERTY LINE (TYP.)  
PHASE LINE (TYP.)


15' 0"  
TYPE II PERIMETER BUFFER



**SITE KEY PLAN**  
**LEGEND:**  
SEE SHEET L-1.0 FOR TREE TABLES.



NO.	REVISIONS	DATE	BY



**STRONGROCK**  
ENGINEERING GROUP

STRONG ROCK ENGINEERING GROUP, PLLC | COMPANY LICENSE # P-2166  
305 CHURCH AT NORTH HILLS STREET, SUITE 1110 RALEIGH, NC 27609 | INFORMATION@STRONGROCKGROUP.COM

STRONG ROCK PROJECT	SCALE	DESIGNED BY	DRAWN BY	CHECKED BY
PSP-24-03	AS SHOWN	JWL	SRG	JWL
NOT FOR CONSTRUCTION				

RESERVE @ MITCHELL MILL  
TOWN OF ROLESVILLE, WAKE COUNTY, NORTH CAROLINA  
CONSTRUCTION PLANS  
PARTIAL LANDSCAPE PLAN V

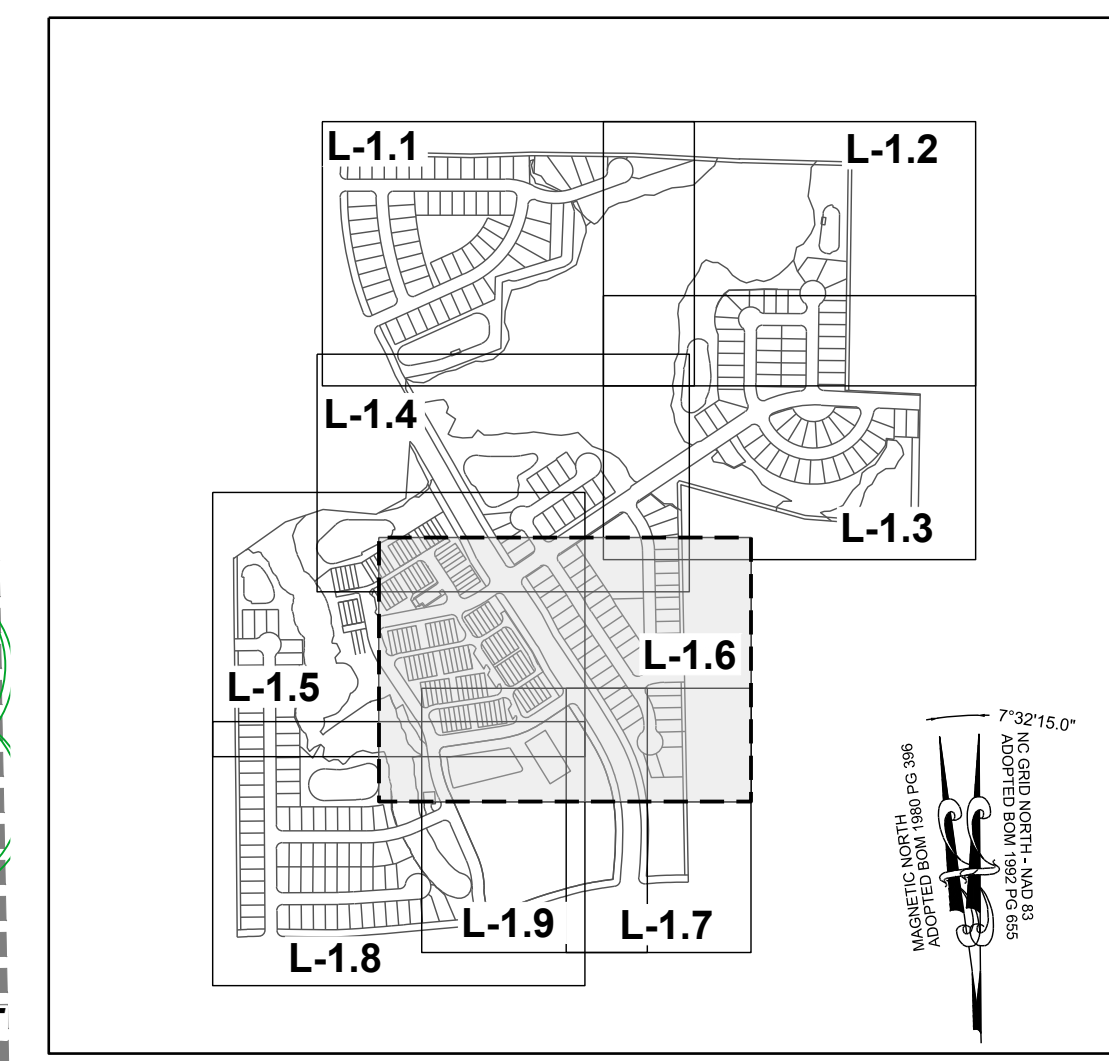
DRAWING SHEET  
**L-1.5**

THIS PLANSET AND ANY ASSOCIATED DOCUMENTS ARE PRELIMINARY AND NOT AUTHORIZED FOR CONSTRUCTION UNTIL SIGNED, DATED, AND OFFICIALLY RELEASED FOR CONSTRUCTION BY THE ENGINEER OF RECORD.



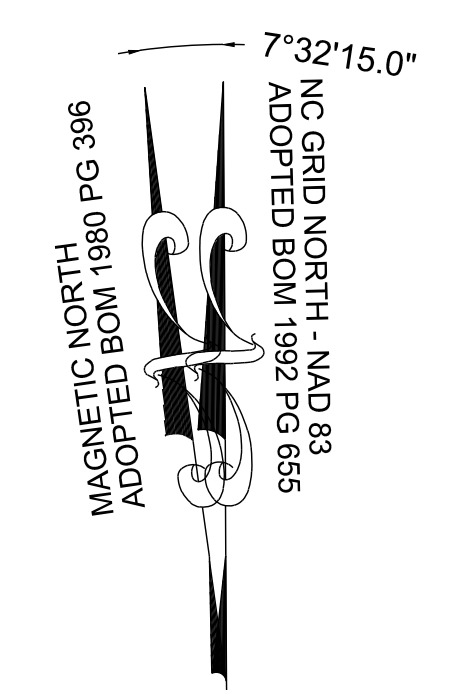


PHASE LINE (TYP.)  
 PROPERTY LINE (TYP.)  
 GENERIC WOODEN PRIVATE FENCE 6' TALL  
 15.0'  
 TYPE II PERIMETER BUFFER




**SITE KEY PLAN**  
**LEGEND:**  
 SEE SHEET L-1.0 FOR TREE TABLES.

**TOWNHOME NOTES:**  
 STATES INTERNAL TOWNHOME DRIVEWAYS ARE PRIVATE EASEMENTS AS PER CITY OF RALEIGH PUBLIC UTILITIES DEPARTMENT



THIS PLANSET AND ANY ASSOCIATED DOCUMENTS ARE PRELIMINARY AND NOT AUTHORIZED FOR CONSTRUCTION UNTIL SIGNED, DATED, AND OFFICIALLY RELEASED FOR CONSTRUCTION BY THE ENGINEER OF RECORD.

NO.	REVISIONS	DATE	BY



**STRONGROCK**  
 ENGINEERING GROUP  
 STRONG ROCK ENGINEERING GROUP, PLLC | COMPANY LICENSE # P-2166  
 305 CHURCH AT NORTH HILLS STREET, SUITE 1110 RALEIGH, NC 27609 | INFORMATION@STRONGROCKGROUP.COM

STRONG ROCK PROJECT P-SP-24-03	NOT FOR CONSTRUCTION	SCALE AS SHOWN	DESIGNED BY JWL	SRG	CHECKED BY JWL
--------------------------------	----------------------	----------------	-----------------	-----	----------------

RESERVE @ MITCHELL MILL  
 TOWN OF ROLESVILLE, WAKE COUNTY, NORTH CAROLINA  
 CONSTRUCTION PLANS  
 PARTIAL LANDSCAPE PLAN VI

DRAWING SHEET  
 L-1.6









MARCI L. HOLDEN  
 PIN: 1757358908  
 DB 15599 PG 1003  
 LOT 5  
 BM 1990 PG 956  
 ZONING: R-30 (WC)  
 USE: SF

BERNARD MILLER  
 PIN: 1757357865  
 DB 15416 PG 1651  
 LOT 4  
 BM 1990 PG 956  
 ZONING: R-30 (WC)  
 USE: SF

TOUTLOFF, KENNETH  
 S. TOUTLOFF, BILLIE  
 ANNE  
 PIN: 1757357764  
 DB 9236 PG 2229  
 LOT 3  
 BM 1990 PG 956  
 ZONING: R-30 (WC)  
 USE: SF

15' 0"  
 TYPE II PERIMETER BUFFER

GENERIC WOODEN  
 PRIVATE FENCE 6' TALL

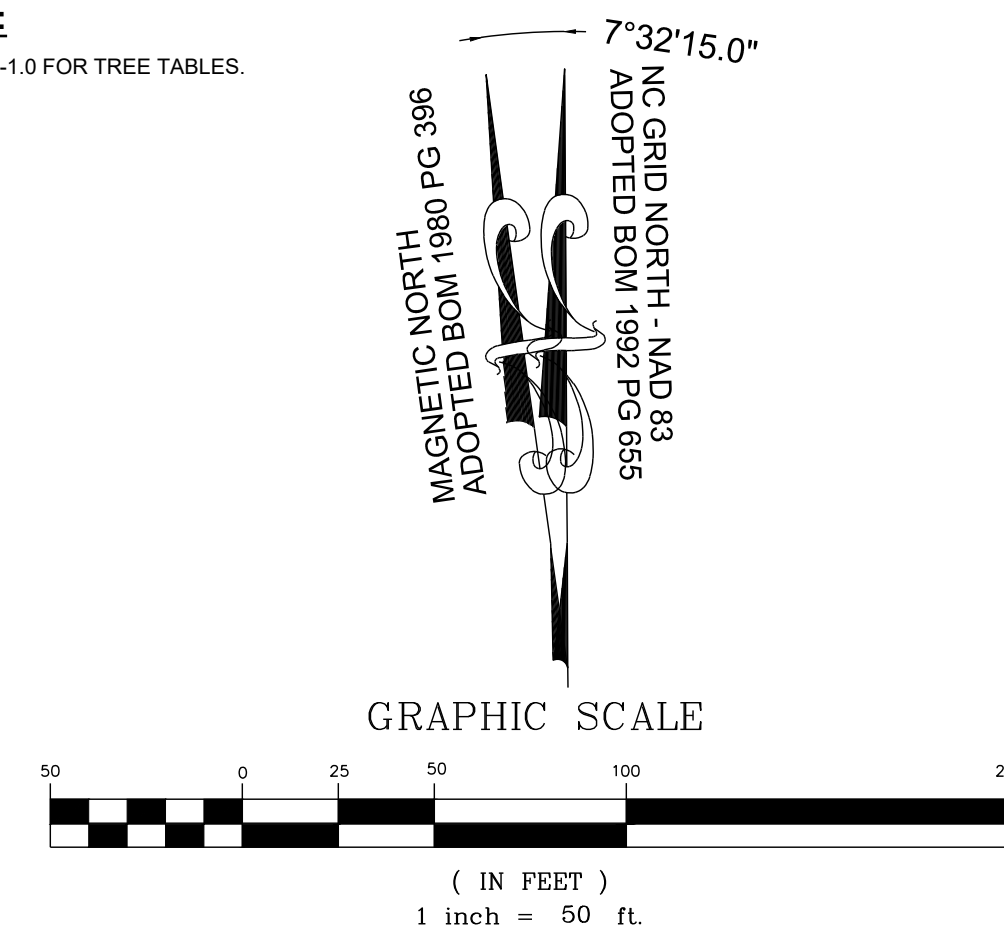
PERR Y. ELWOOD  
 RYAN  
 PIN: 1757357582  
 DB 19292 PG 2780  
 ZONING: R-30 (WC)  
 USE: MO

PHETIS JONES  
 BRADSHER  
 PIN: 1757349473  
 DB 15208 PG 2320  
 BM 2013 PG 868  
 ZONING: R-30 (WC)  
 USE: FO


CURTIS L. HONEYCUTT  
 AND WIFE TODD  
 KENDALL  
 PIN: 1757540996  
 DB 19269 PG 2474  
 LOT 1 - BM 2018 PG 1333  
 ZONING: R-30 (WC)  
 USE: SF

TODD KENDALL  
 HONEYCUTT  
 PIN: 1757551202  
 DB 13474 PG 1974  
 LOT 2 - BM 2018 PG 1333  
 ZONING: R-30 (WC)  
 USE: SF

**SITE KEY PLAN**  
**LEGEND:**  
 SEE SHEET L-1.0 FOR TREE TABLES.



NO.	REVISIONS	DATE	BY



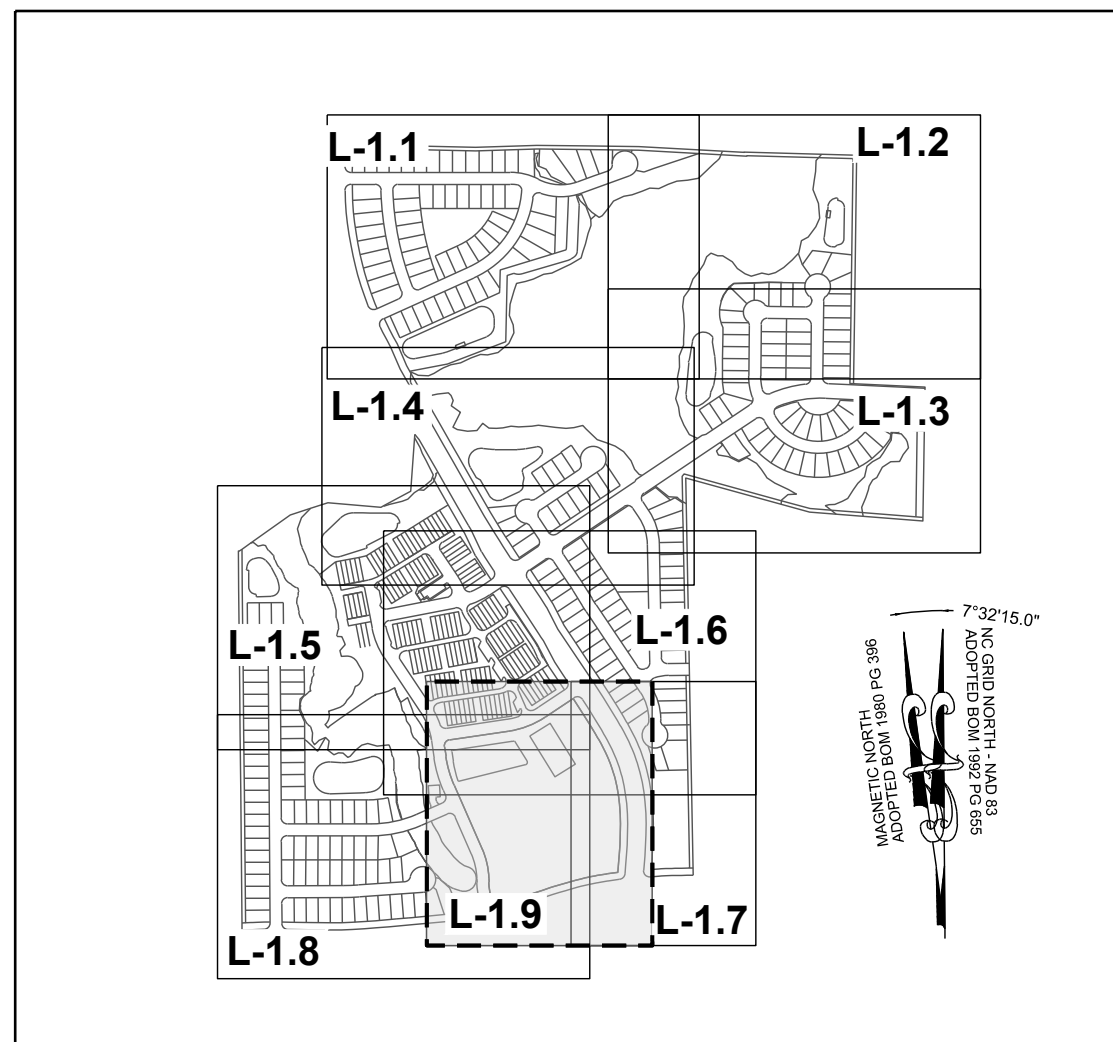
**STRONGROCK**  
 ENGINEERING GROUP  
 STRONG ROCK ENGINEERING GROUP, PLLC | COMPANY LICENSE # P-2766  
 305 CHURCH AT NORTH HILLS STREET, SUITE 1110 RALEIGH, NC 27609 | INFORMATION@STRONGROCKGROUP.COM

STRONG ROCK PROJECT	SCALE	DESIGNED BY	DRAWN BY	CHECKED BY
PSP-24-03	AS SHOWN	JWL	SRG	JWL

RESERVE @ MITCHELL MILL  
 TOWN OF ROLESVILLE, WAKE COUNTY, NORTH CAROLINA  
**CONSTRUCTION PLANS**  
**PARTIAL LANDSCAPE PLAN VIII**

DRAWING SHEET  
**L-1.8**





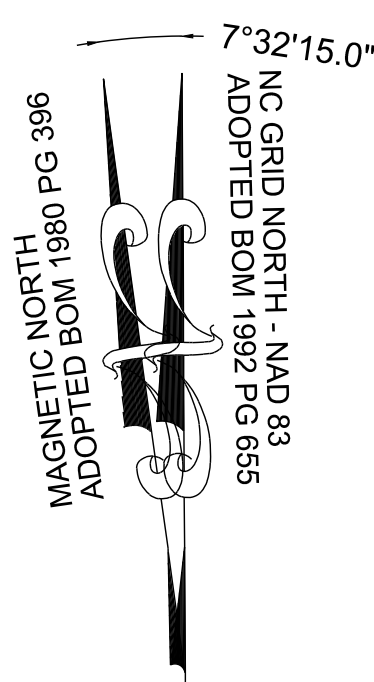
**SITE KEY PLAN**

**LEGEND:**

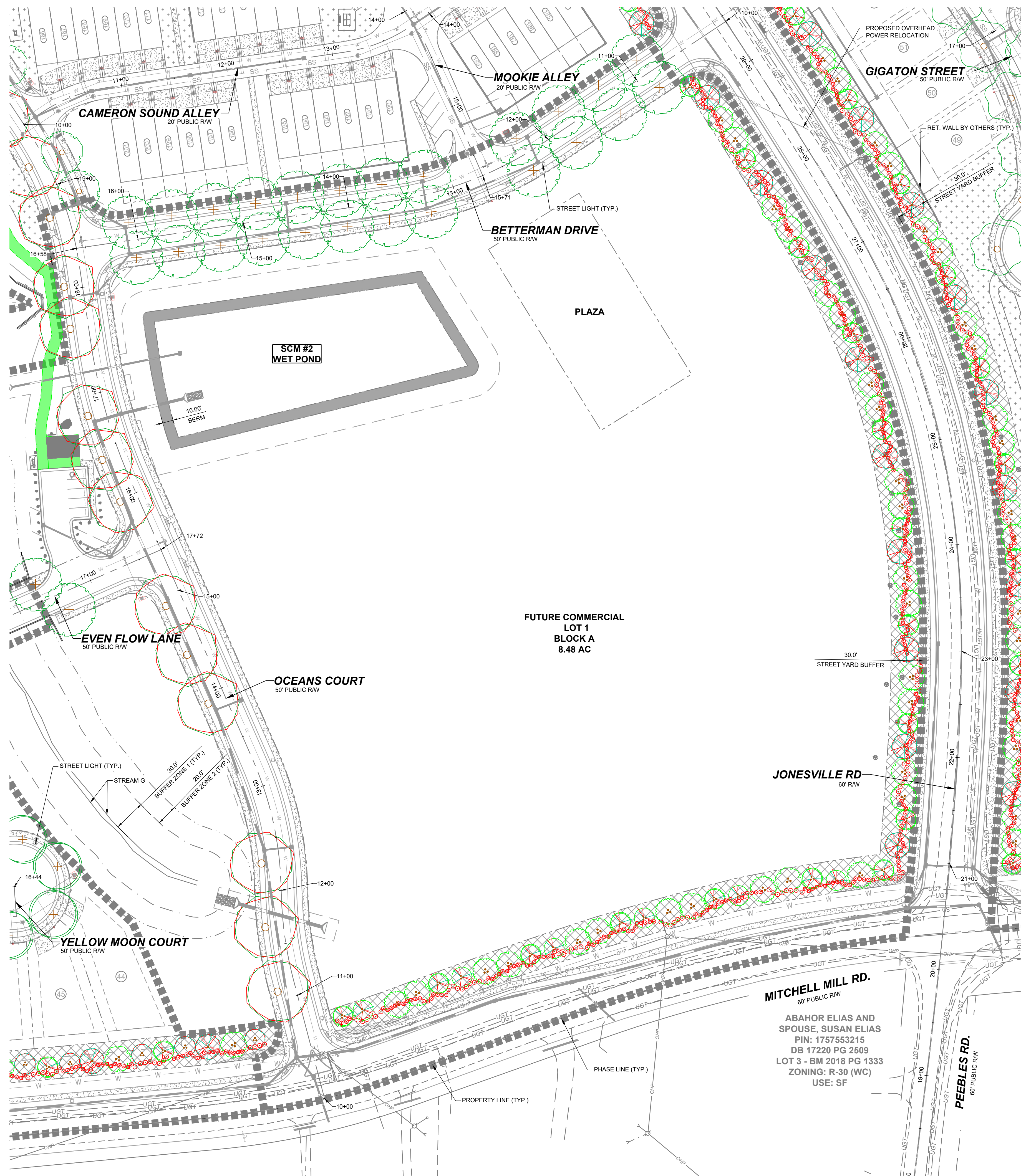
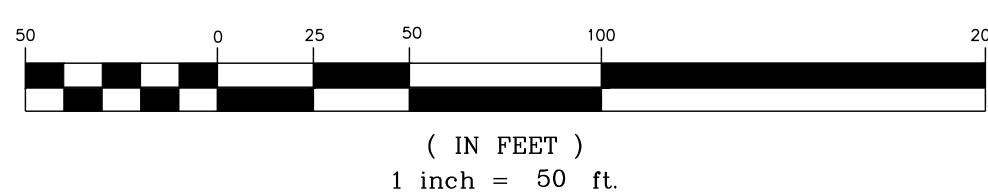
SEE SHEET L-1.0 FOR TREE TABLES.

**TOWNHOME NOTES:**

STATES INTERNAL TOWNHOME DRIVEWAYS ARE PRIVATE EASEMENTS AS PER CITY OF RALEIGH PUBLIC UTILITIES DEPARTMENT



**GRAPHIC SCALE**



NO.	REVISIONS	DATE	BY



**STRONGROCK**  
ENGINEERING GROUP

STRONG ROCK ENGINEERING GROUP, PLLC | COMPANY LICENSE # P-2766  
305 CHURCH AT NORTH HILLS STREET, SUITE 1110 RALEIGH, NC 27609 | INFORMATION@STRONGROCKGROUP.COM

STRONG ROCK PROJECT	STRONG ROCK PROJECT
PSP-24-03	PSP-24-03
NOT FOR CONSTRUCTION	NOT FOR CONSTRUCTION
SCALE AS SHOWN	SCALE AS SHOWN
DESIGNED BY JWL	DESIGNED BY JWL
DRAWN BY SRG	DRAWN BY SRG
CHECKED BY JWL	CHECKED BY JWL

RESERVE @ MITCHELL MILL  
TOWN OF ROLESVILLE, WAKE COUNTY, NORTH CAROLINA  
CONSTRUCTION PLANS  
PARTIAL LANDSCAPE PLAN IX

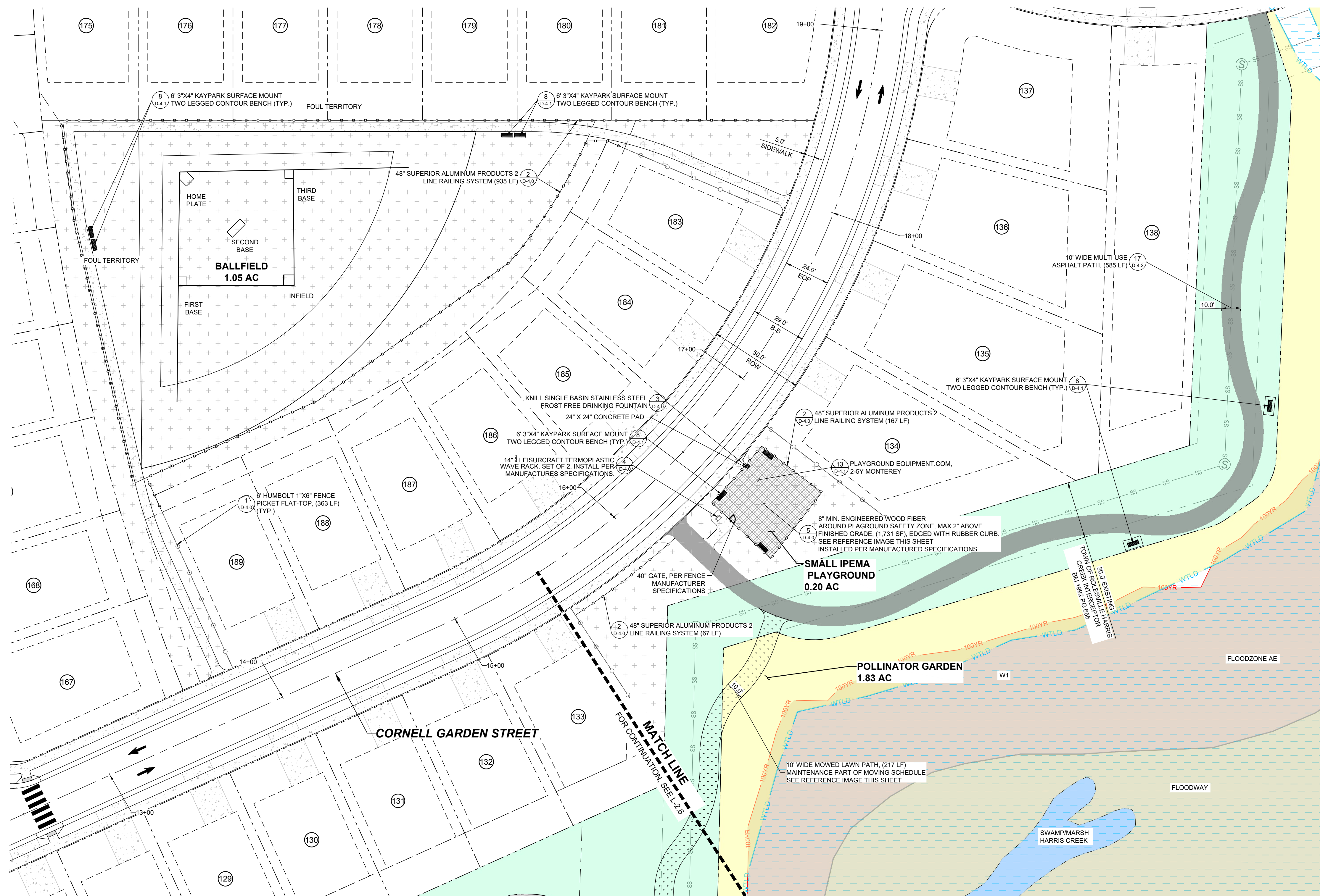
DRAWING SHEET  
**L-1.9**

THIS PLANSET AND ANY ASSOCIATED DOCUMENTS ARE PRELIMINARY AND NOT AUTHORIZED FOR CONSTRUCTION UNTIL SIGNED, DATED, AND OFFICIALLY RELEASED FOR CONSTRUCTION BY THE ENGINEER OF RECORD.

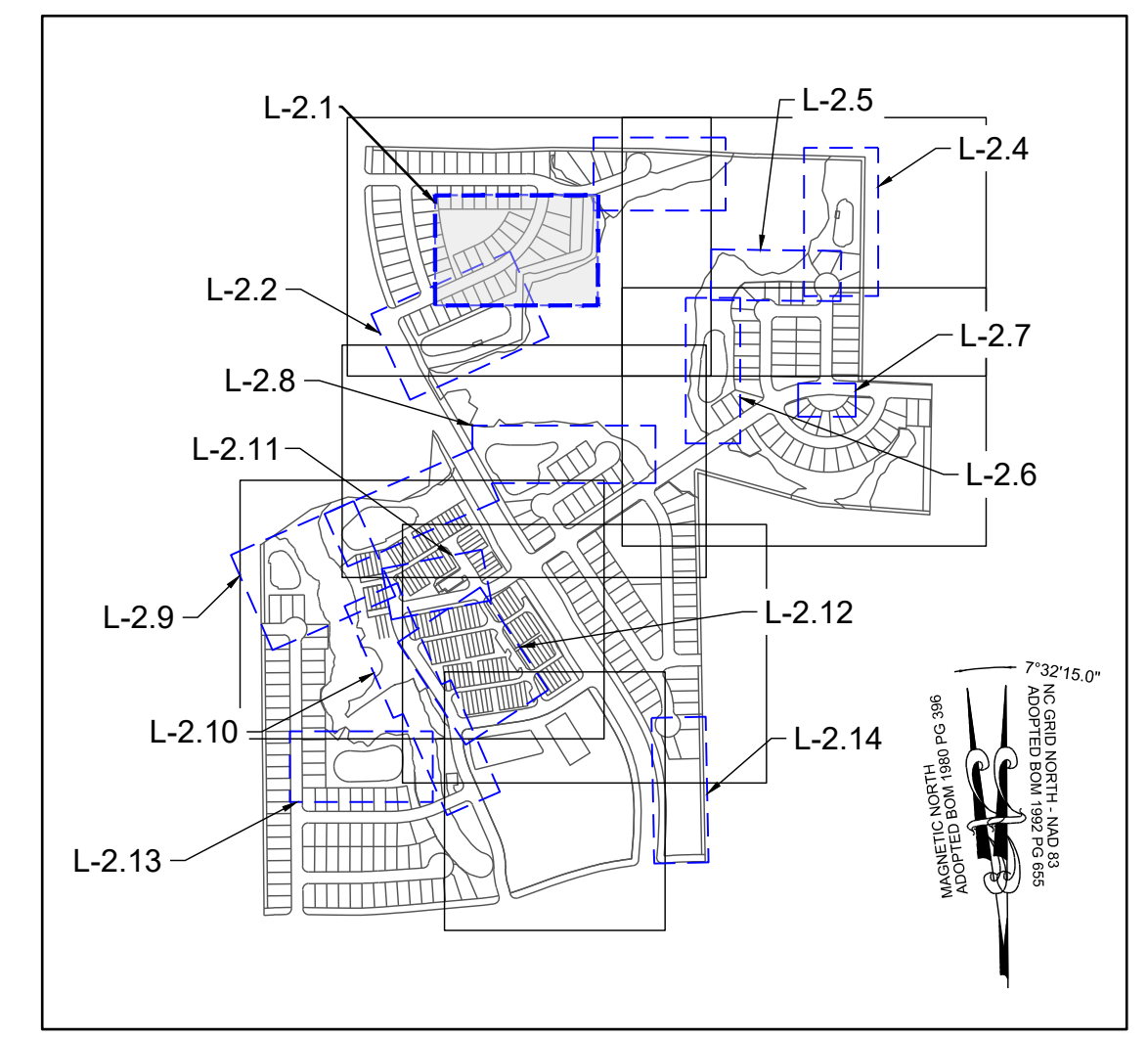








**BALLFIELD & SMALL IPEMA PLAYGROUND PLAN**



**SITE KEY PLAN**



**MOWED LAWN PATH**

**LEGEND:**

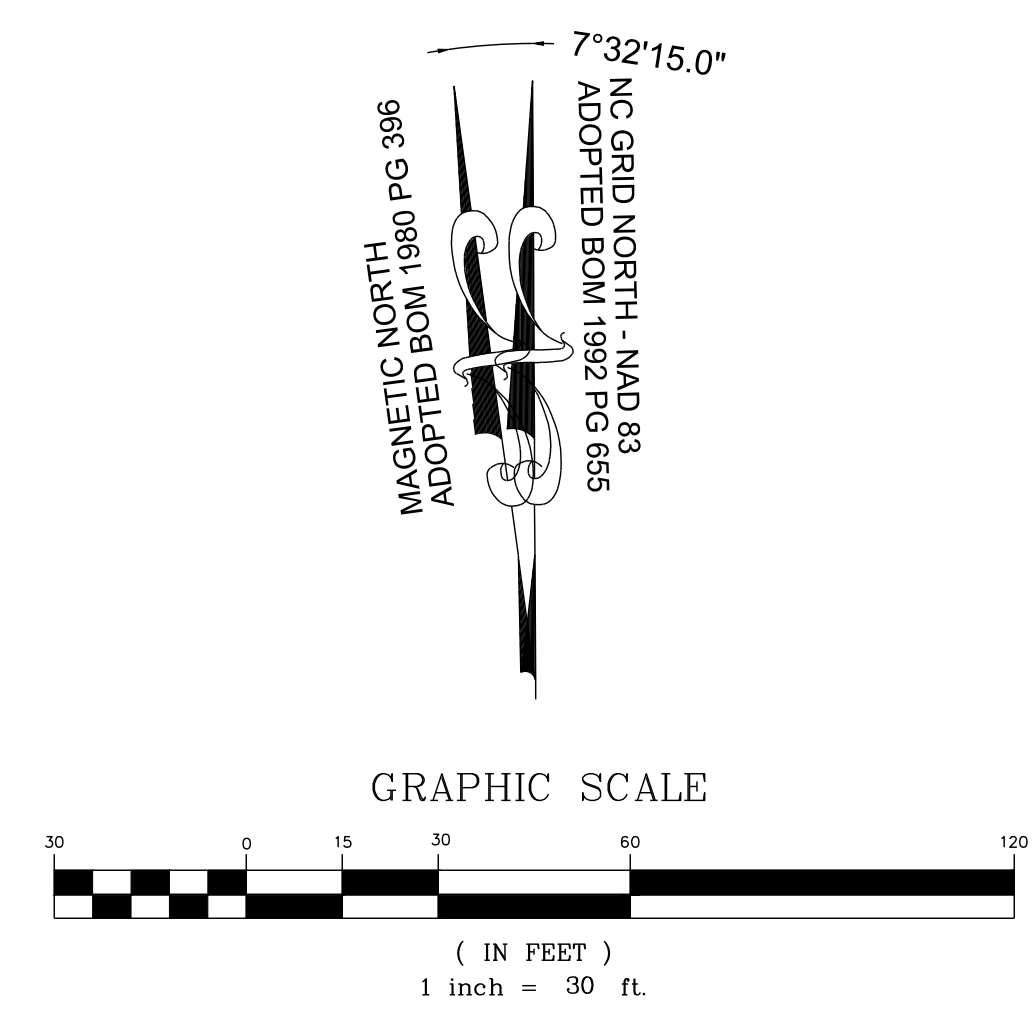
	EXISTING PROPERTY LINE		30' STREET YARD BUFFER
	500YR FLOOD LINE		15' TYPE II PERIMETER BUFFER
	100YR FLOOD LINE		OPEN SPACE
	SIGN		EXISTING WETLAND
	STOP BAR		FLOOD HAZARD
	ROADWAY CENTER LINE		FLOODZONE AE
	PROPOSED PROPERTY LINE		FLOODWAY
	ROLESVILLE STANDARD VALLEY CURB		SWAMP/MARSH HARRIS CREEK
	STANDARD CURB & GUTTER		TP
	GREENWAY		TREE PROTECTION FENCE
	CONCRETE SIDEWALK		GENERIC WOODEN PRIVACY FENCE
	ASPHALT PAVEMENT		FENCE PICKET FLAT-TOP
	POLLINATOR GARDEN		FENCING
	ACTIVE & PASSIVE OPEN SPACE		



**PLAYGROUND SURFACE EDGE**



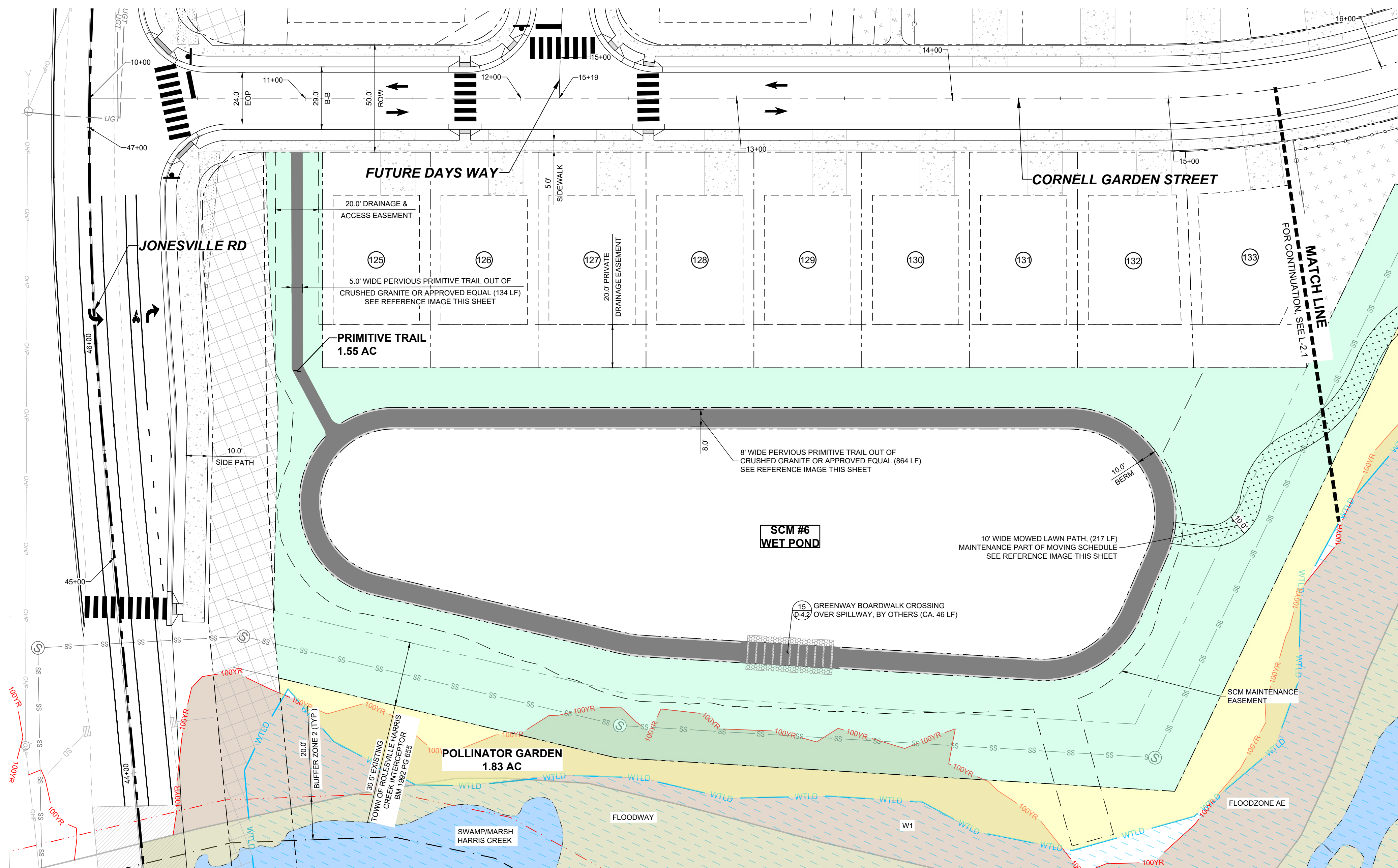
**PLAYGROUND FENCE**



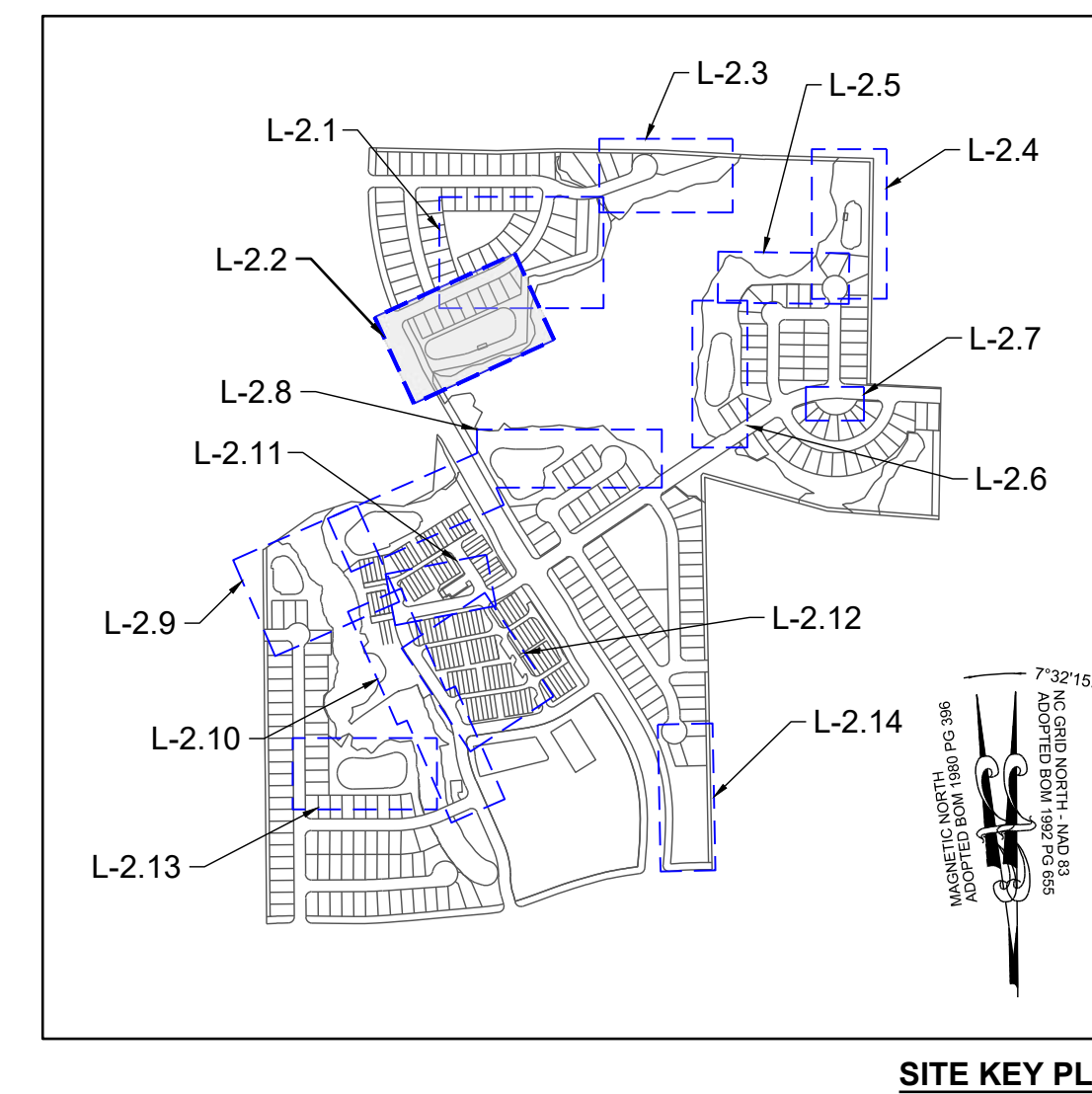
THIS PLANSET AND ANY ASSOCIATED DOCUMENTS ARE PRELIMINARY AND NOT AUTHORIZED FOR CONSTRUCTION UNTIL SIGNED, DATED, AND OFFICIALLY RELEASED FOR CONSTRUCTION BY THE ENGINEER OF RECORD.

	DATE
	REVISIONS
	No.
<p><b>STRONGROCK</b> ENGINEERING GROUP</p> <p>STRONG ROCK ENGINEERING GROUP, PLLC   COMPANY LICENSE # P-2166 305 CHURCH AT NORTH HILLS STREET, SUITE 1110 RALEIGH, NC 27609   INFORMATION@STRONGROCKGROUP.COM</p>	
<p>STRONG ROCK PROJECT PSP-24-03</p> <p>NOT FOR CONSTRUCTION</p> <p>SCALE AS SHOWN</p> <p>DESIGNED BY JWL</p> <p>DRAWN BY SRG</p> <p>CHECKED BY JWL</p>	<p>RESERVE @ MITCHELL MILL TOWN OF ROLESVILLE, WAKE COUNTY, NORTH CAROLINA</p> <p>CONSTRUCTION PLANS</p> <p><b>BALLFIELD &amp; SMALL IPEMA</b> PLAYGROUND PLAN</p> <p>DRAWING SHEET</p> <p><b>L-2.1</b></p>
<p>126 OF 176</p>	






PRIMITIVE TRAIL & POLLINATOR GARDEN PLAN



SITE KEY PLAN

NO.	REVISIONS	DATE	BY



**STRONGROCK**  
ENGINEERING GROUP


STRONG ROCK ENGINEERING GROUP, PLLC | COMPANY LICENSE # P-2166  
305 CHURCH AT NORTH HILLS STREET, SUITE 1110 RALEIGH, NC 27609 | INFORMATION@STRONGROCKGROUP.COM

STRONG ROCK PROJECT	STRONG ROCK PROJECT
PSP-24-03	PSP-24-03
NOT FOR CONSTRUCTION	NOT FOR CONSTRUCTION
SCALE AS SHOWN	SCALE AS SHOWN
DESIGNED BY JWL	DESIGNED BY JWL
DRAWN BY SRG	DRAWN BY SRG
CHECKED BY JWL	CHECKED BY JWL

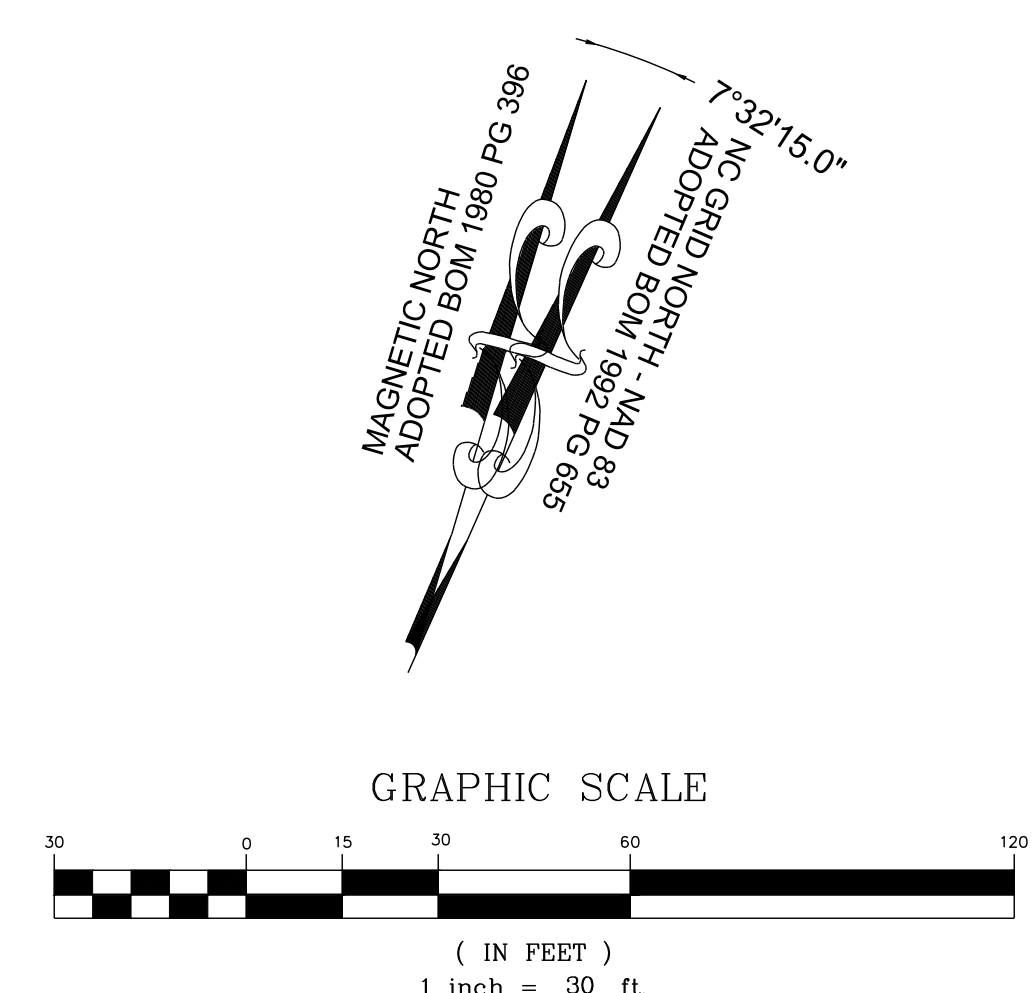
LEGEND:	
	EXISTING PROPERTY LINE
	500 YEAR FLOOD LINE
	100 YEAR FLOOD LINE
	SIGN
	STOP BAR
	ROADWAY CENTER LINE
	PROPOSED PROPERTY LINE
	ROLESVILLE STANDARD VALLEY CURB
	STANDARD CURB & GUTTER
	GREENWAY
	CONCRETE SIDEWALK
	ASPHALT PAVEMENT
	POLLINATOR GARDEN
	ACTIVE & PASSIVE OPEN SPACE
	30' STREET YARD BUFFER
	15' TYPE II PERIMETER BUFFER
	OPEN SPACE
	EXISTING WETLAND
	FLOOD HAZARD
	FLOODZONE AE
	FLOODWAY
	SWAMP/MARSH HARRIS CREEK
	TREE PROTECTION FENCE
	GENERIC WOODEN PRIVACY FENCE
	FENCE PICKET FLAT-TOP FENCING



MOWED LAWN PATH



CRUSHED GRAVEL PATH



THIS PLANSET AND ANY ASSOCIATED DOCUMENTS ARE PRELIMINARY AND NOT AUTHORIZED FOR CONSTRUCTION UNTIL SIGNED, DATED, AND OFFICIALLY RELEASED FOR CONSTRUCTION BY THE ENGINEER OF RECORD.

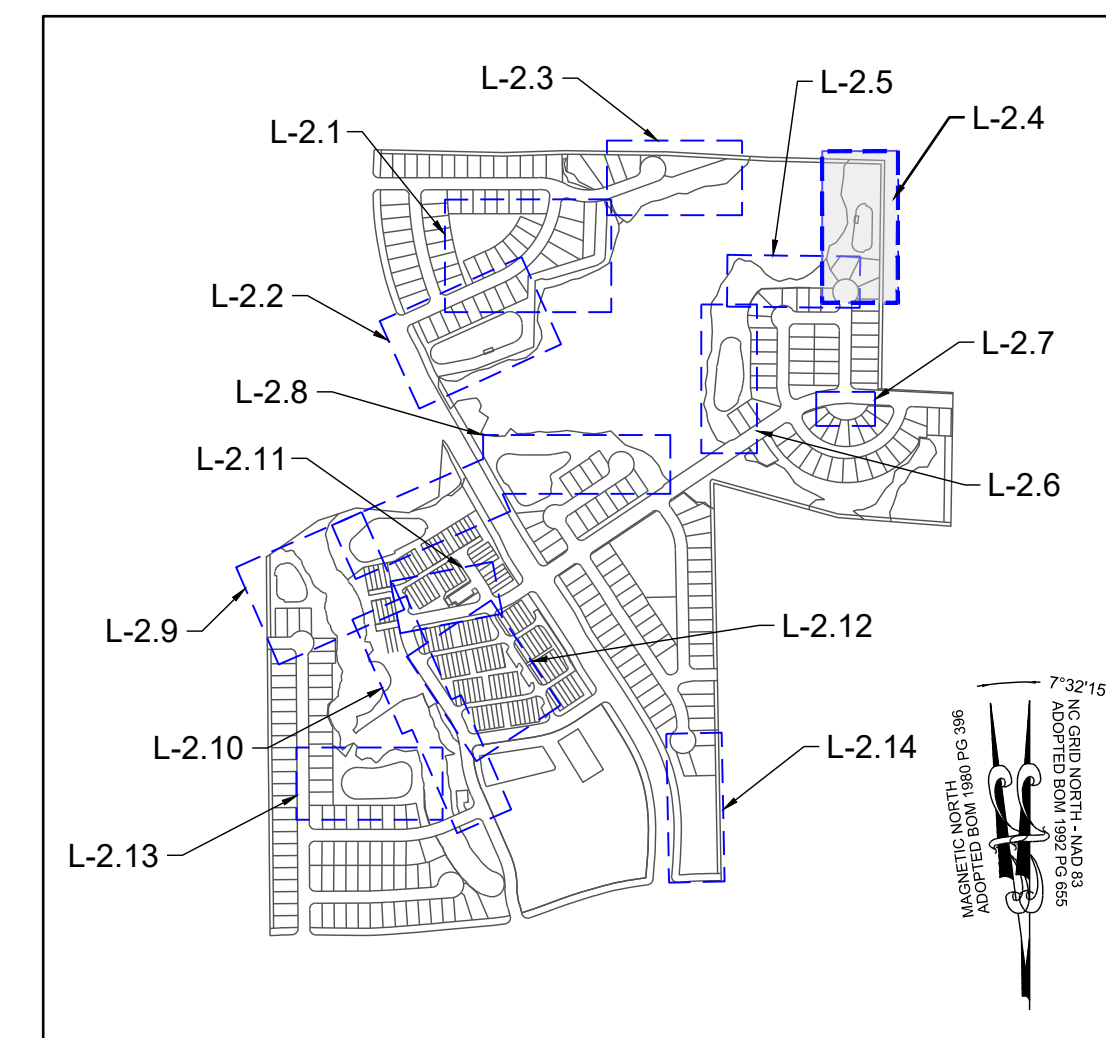
RESERVE @ MITCHELL MILL  
TOWN OF ROLESVILLE, WAKE COUNTY, NORTH CAROLINA  
CONSTRUCTION PLANS  
PRIMITIVE TRAIL & POLLINATOR GARDEN PLAN

DRAWING SHEET  
L-2.2

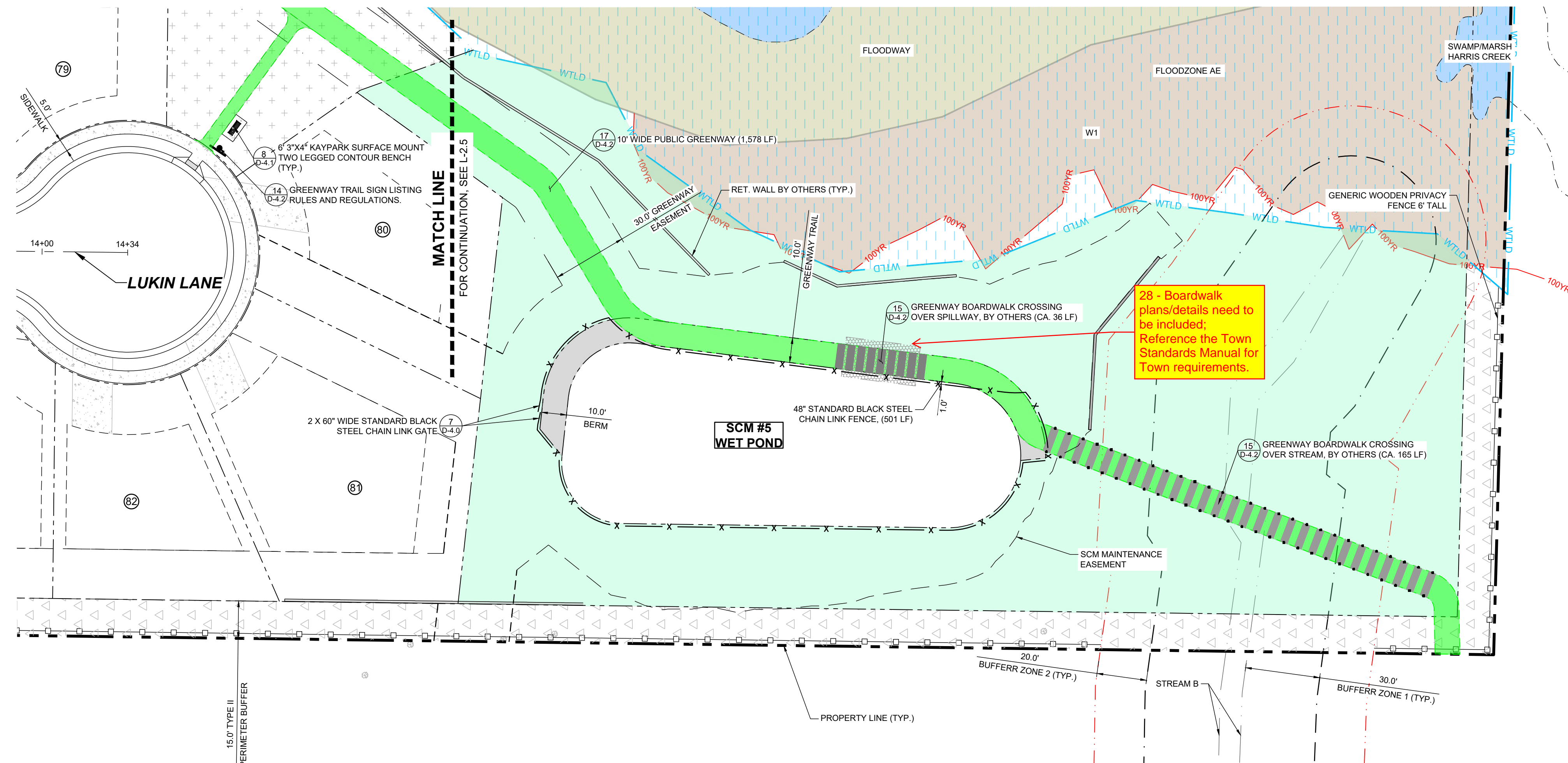









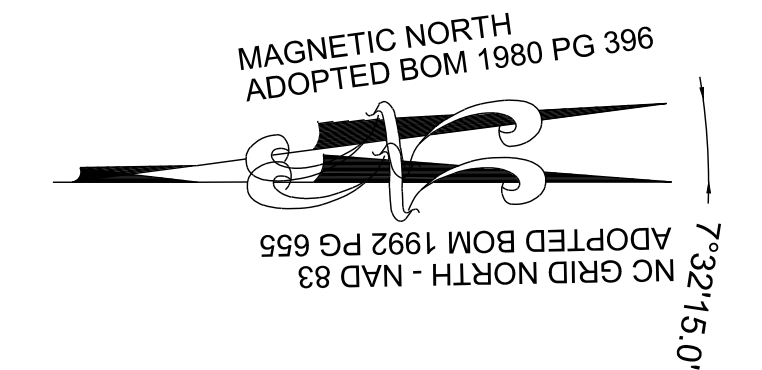
SITE KEY PLAN



GREENWAY PLAN


27 - REPEAT - PROFILES FOR GREENWAYS NEED TO BE INCLUDED

LEGEND:			
	EXISTING PROPERTY LINE		30' STREET YARD BUFFER
	500 YEAR FLOOD LINE		15' TYPE II PERIMETER BUFFER
	100 YEAR FLOOD LINE		OPEN SPACE
	SIGN		EXISTING WETLAND
	STOP BAR		FLOOD HAZARD
	ROADWAY CENTER LINE		FLOODZONE AE
	PROPOSED PROPERTY LINE		FLOODWAY
	ROLESVILLE STANDARD VALLEY CURB		SWAMP/MARSH HARRIS CREEK
	STANDARD CURB & GUTTER		TREE PROTECTION FENCE
	GREENWAY		GENERIC WOODEN PRIVACY FENCE
	CONCRETE SIDEWALK		FENCE PICKET FLAT-TOP
	ASPHALT PAVEMENT		FENCING
	POLLINATOR GARDEN		
	ACTIVE & PASSIVE OPEN SPACE		



THIS PLANSET AND ANY ASSOCIATED DOCUMENTS ARE PRELIMINARY AND NOT AUTHORIZED FOR CONSTRUCTION UNTIL SIGNED, DATED, AND OFFICIALLY RELEASED FOR CONSTRUCTION BY THE ENGINEER OF RECORD.

NO.	REVISIONS	DATE	BY



**STRONGROCK**  
ENGINEERING GROUP

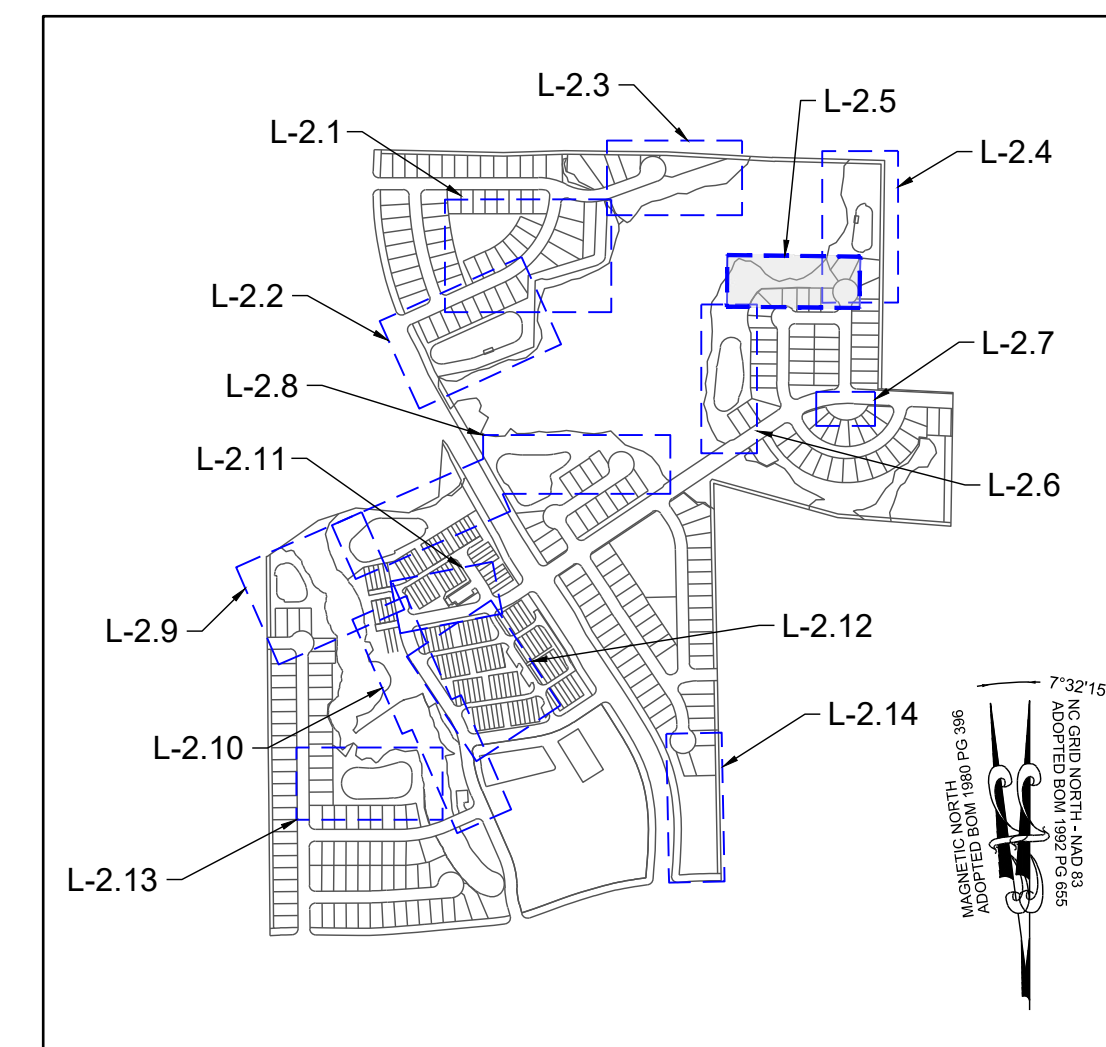
STRONG ROCK ENGINEERING GROUP, PLLC | COMPANY LICENSE # P-2166  
305 CHURCH AT NORTH HILLS STREET, SUITE 1110 RALEIGH, NC 27609 | INFORMATION@STRONGROCKGROUP.COM

STRONG ROCK PROJECT P-21-03	NOT FOR CONSTRUCTION	SCALE AS SHOWN	DESIGNED BY JWL	SRG	DRAWN BY JWL	CHECKED BY JWL
-----------------------------	----------------------	----------------	-----------------	-----	--------------	----------------

RESERVE @ MITCHELL MILL  
TOWN OF ROLESVILLE, WAKE COUNTY, NORTH CAROLINA  
CONSTRUCTION PLANS  
GREENWAY PLAN

DRAWING SHEET  
L-2.4





NO.	REVISIONS	DATE	BY



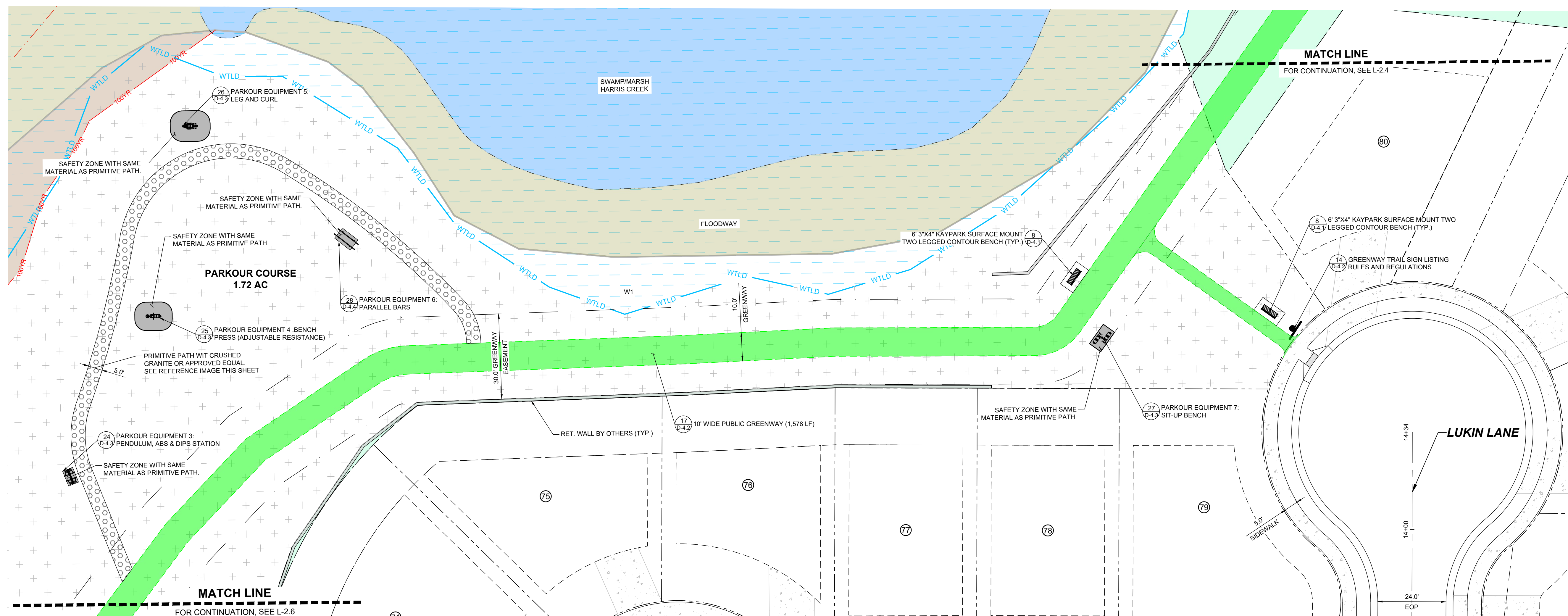
**STRONGROCK**  
ENGINEERING GROUP

STRONG ROCK ENGINEERING GROUP, PLLC | COMPANY LICENSE # P-2766  
305 CHURCH AT NORTH HILLS STREET, SUITE 1110 RALEIGH, NC 27609 | INFORMATION@STRONGROCKGROUP.COM

STRONG ROCK PROJECT	STRONG ROCK PROJECT
PSP-24-03	PSP-24-03
NOT FOR CONSTRUCTION	NOT FOR CONSTRUCTION
SCALE AS SHOWN	SCALE AS SHOWN
DESIGNED BY JWL	DESIGNED BY JWL
DRAWN BY SRG	DRAWN BY SRG
CHECKED BY JWL	CHECKED BY JWL

RESERVE @ MITCHELL MILL  
TOWN OF ROLESVILLE, WAKE COUNTY, NORTH CAROLINA  
CONSTRUCTION PLANS  
PARKOUR COURSE & GREENWAY PLAN

DRAWING SHEET  
**L-2.5**



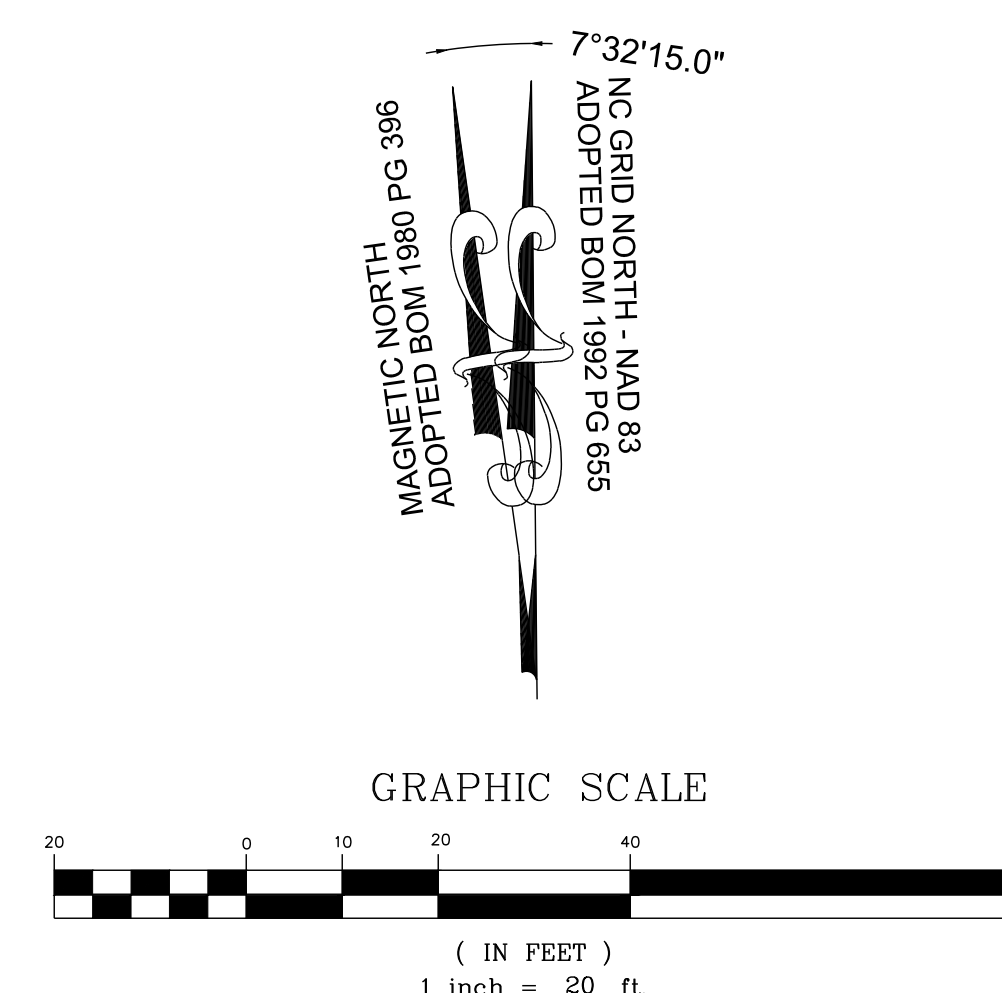
**PARKOUR COURSE & GREENWAY PLAN**

**LEGEND:**

	EXISTING PROPERTY LINE		30' STREET YARD BUFFER
	500 YEAR FLOOD LINE		15' TYPE II PERIMETER BUFFER
	100 YEAR FLOOD LINE		OPEN SPACE
	SIGN		EXISTING WETLAND
	STOP BAR		FLOOD HAZARD
	ROADWAY CENTER LINE		FLOODZONE AE
	PROPOSED PROPERTY LINE		FLOODWAY
	ROLESVILLE STANDARD VALLEY CURB		SWAMP/MARSH HARRIS CREEK
	STANDARD CURB & GUTTER		TREE PROTECTION FENCE
	GREENWAY		GENERIC WOODEN PRIVACY FENCE
	CONCRETE SIDEWALK		FENCE PICKET FLAT-TOP
	ASPHALT PAVEMENT		FENCING
	POLLINATOR GARDEN		
	ACTIVE & PASSIVE OPEN SPACE		

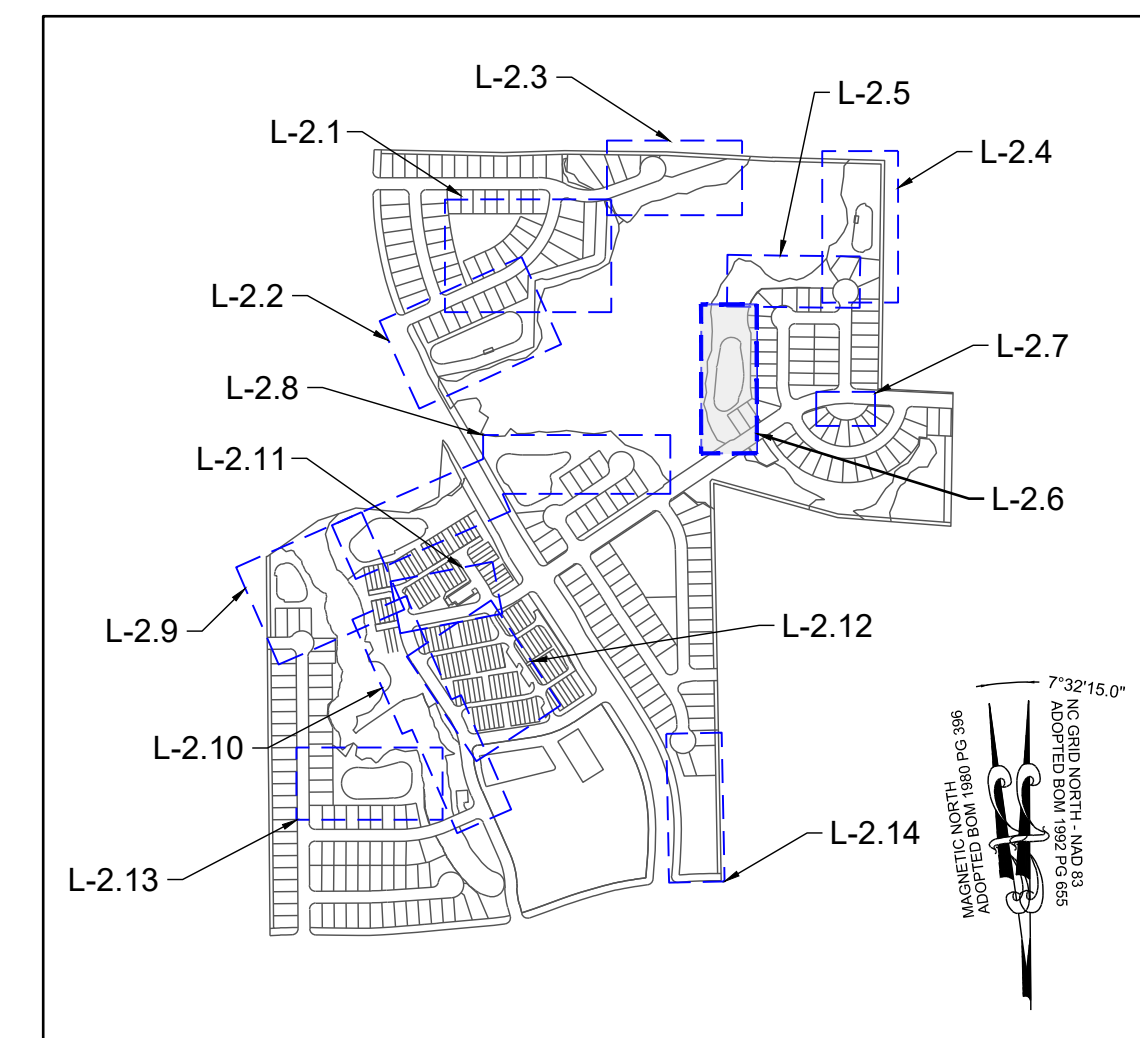


**CRUSHED GRAVEL PATH**

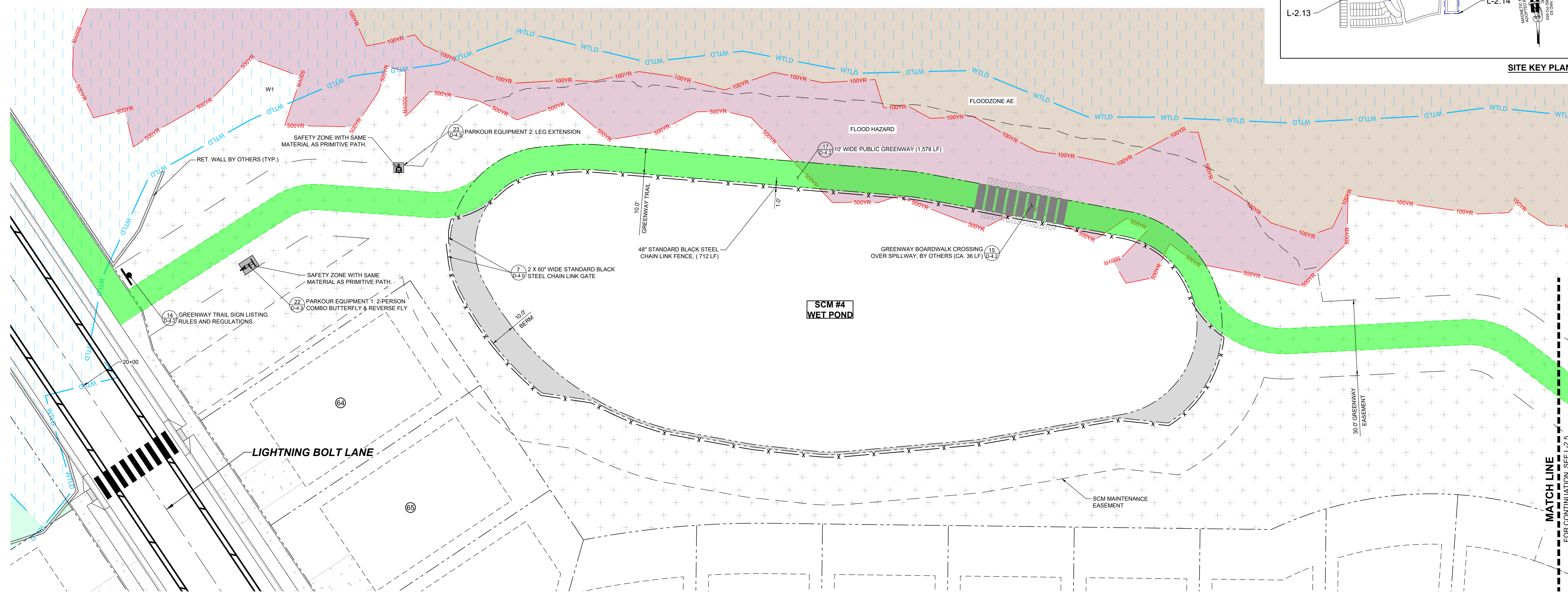


THIS PLANSET AND ANY ASSOCIATED DOCUMENTS ARE PRELIMINARY AND NOT AUTHORIZED FOR CONSTRUCTION UNTIL SIGNED, DATED, AND OFFICIALLY RELEASED FOR CONSTRUCTION BY THE ENGINEER OF RECORD.



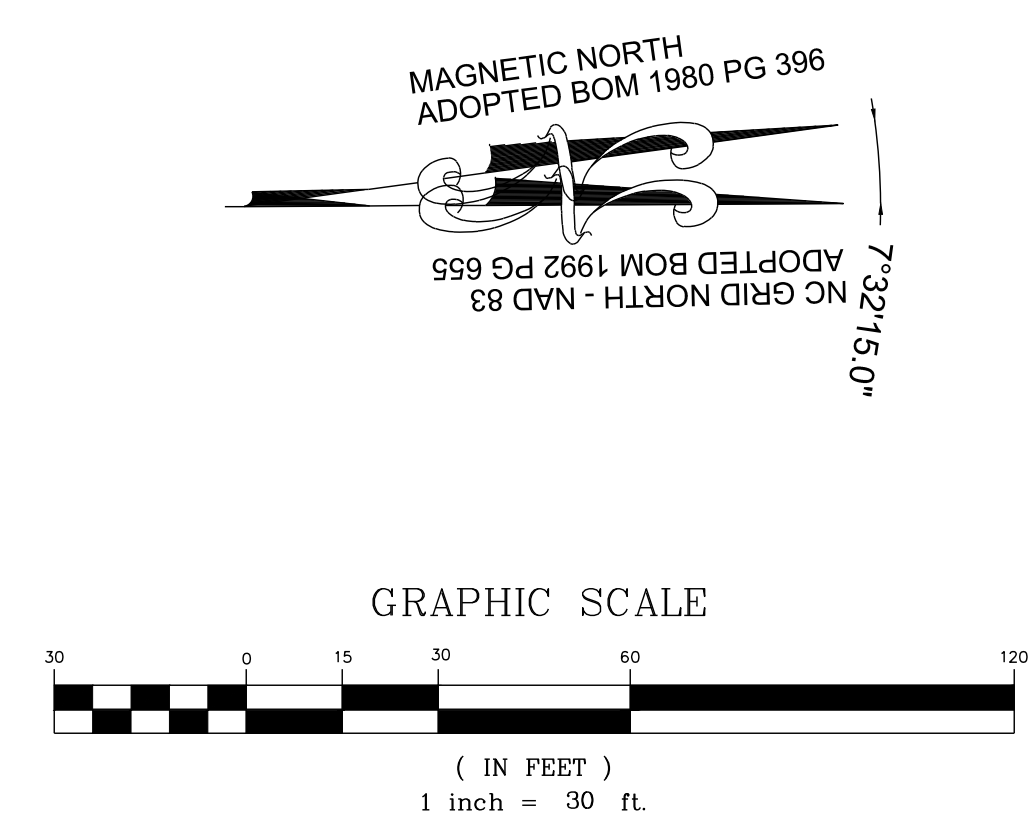


SITE KEY PLAN




GREENWAY PLAN

LEGEND:	
	EXISTING PROPERTY LINE
	500YR FLOOD LINE
	100YR FLOOD LINE
	SIGN
	STOP BAR
	ROADWAY CENTER LINE
	PROPOSED PROPERTY LINE
	ROLESVILLE STANDARD VALLEY CURB
	STANDARD CURB & GUTTER
	GREENWAY
	CONCRETE SIDEWALK
	ASPHALT PAVEMENT
	POLLINATOR GARDEN
	ACTIVE & PASSIVE OPEN SPACE
	30' STREET YARD BUFFER
	15' TYPE II PERIMETER BUFFER
	OPEN SPACE
	EXISTING WETLAND
	FLOOD HAZARD
	FLOODZONE AE
	FLOODWAY
	SWAMP/MARSH HARRIS CREEK
	TREE PROTECTION FENCE
	GENERIC WOODEN PRIVACY FENCE
	FENCE PICKET FLAT-TOP
	FENCING



NO.	REVISIONS	DATE	BY



**STRONGROCK**  
ENGINEERING GROUP

STRONG ROCK ENGINEERING GROUP, PLLC | COMPANY LICENSE # P-2166  
305 CHURCH AT NORTH HILLS STREET, SUITE 1110 RALEIGH, NC 27609 | INFORMATION@STRONGROCKGROUP.COM

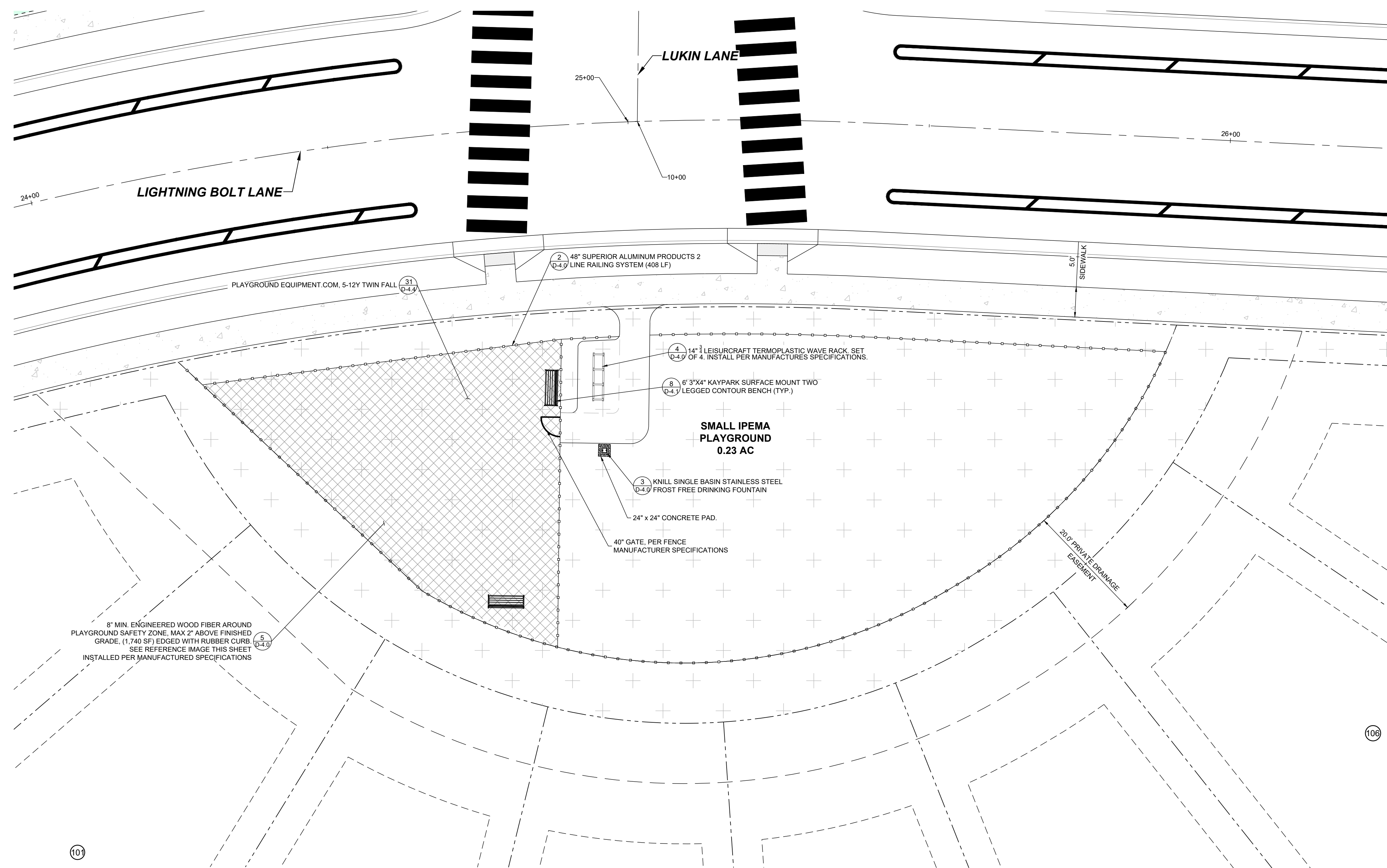
STRONG ROCK PROJECT	STRONG ROCK PROJECT
PSP-24-03	PSP-24-03
NOT FOR CONSTRUCTION	NOT FOR CONSTRUCTION
SCALE AS SHOWN	SCALE AS SHOWN
DESIGNED BY JWL	DESIGNED BY JWL
DRAWN BY SRG	DRAWN BY SRG
CHECKED BY JWL	CHECKED BY JWL

RESERVE @ MITCHELL MILL  
TOWN OF ROLESVILLE, WAKE COUNTY, NORTH CAROLINA  
CONSTRUCTION PLANS  
GREENWAY PLAN

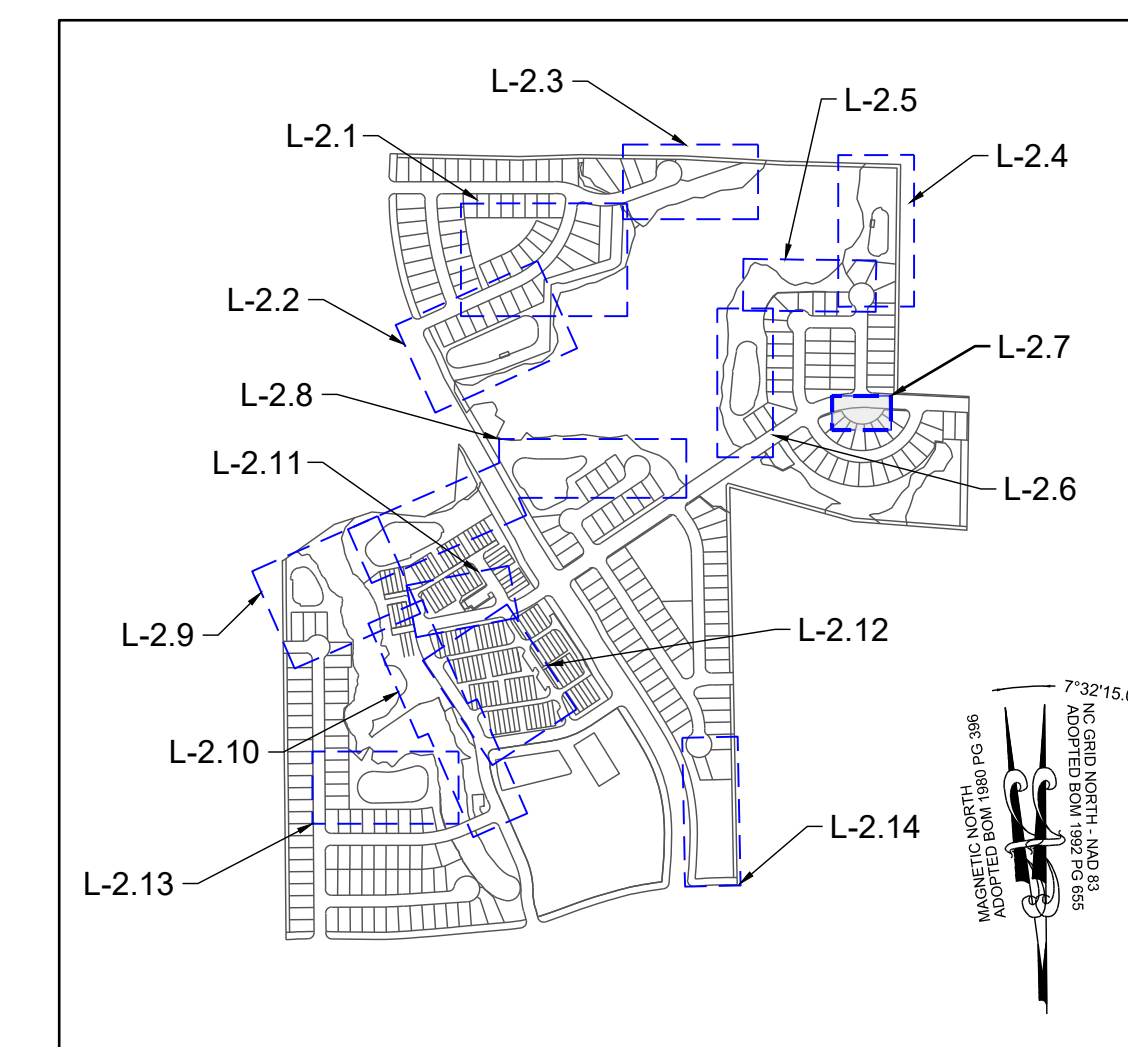
DRAWING SHEET  
**L-2.6**

THIS PLANSET AND ANY ASSOCIATED DOCUMENTS ARE PRELIMINARY AND NOT AUTHORIZED FOR CONSTRUCTION UNTIL SIGNED, DATED, AND OFFICIALLY RELEASED FOR CONSTRUCTION BY THE ENGINEER OF RECORD.






**SMALL IPEMA PLAYGROUND PLAN**



**SITE KEY PLAN**

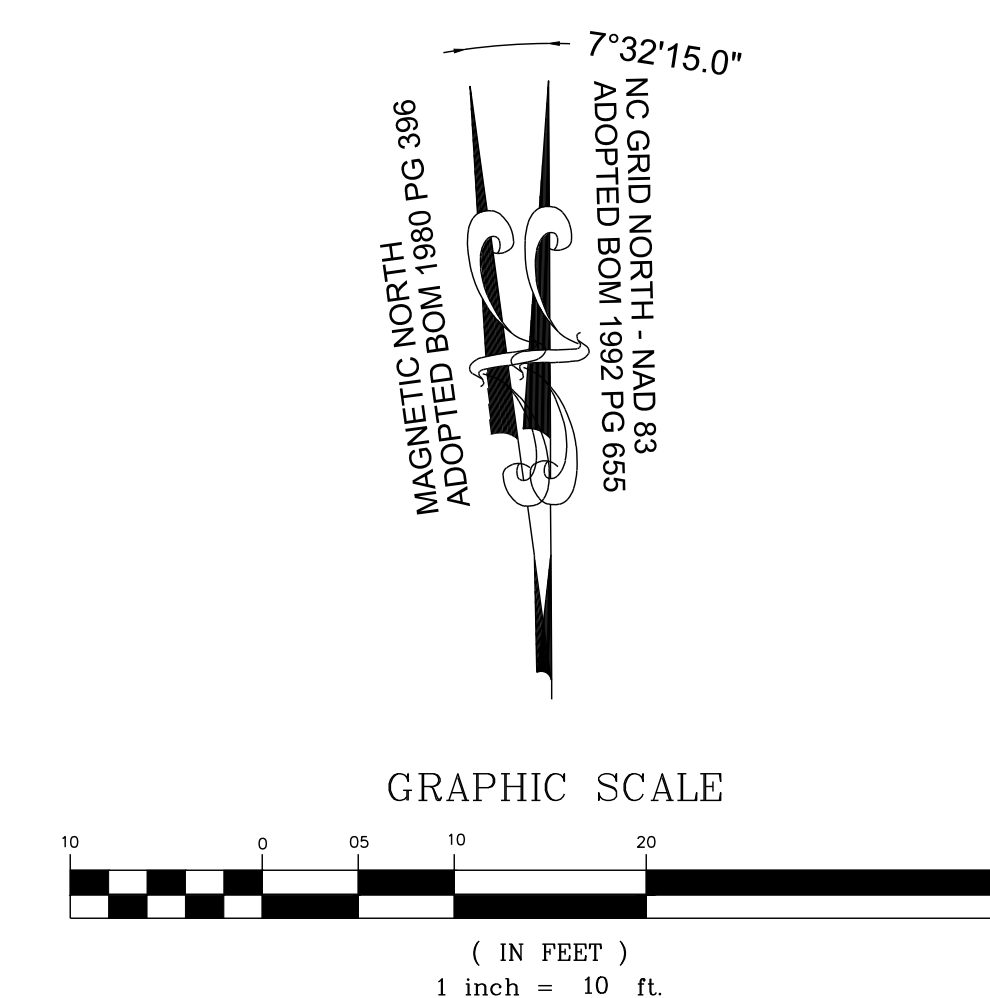
LEGEND:	
	EXISTING PROPERTY LINE
	500 YEAR FLOOD LINE
	100 YEAR FLOOD LINE
	SIGN
	STOP BAR
	ROADWAY CENTER LINE
	PROPOSED PROPERTY LINE
	ROLESVILLE STANDARD VALLEY CURB
	STANDARD CURB & GUTTER
	GREENWAY
	CONCRETE SIDEWALK
	ASPHALT PAVEMENT
	POLLINATOR GARDEN
	ACTIVE & PASSIVE OPEN SPACE
	30' STREET YARD BUFFER
	15' TYPE II PERIMETER BUFFER
	OPEN SPACE
	EXISTING WETLAND
	FLOOD HAZARD
	FLOODZONE AE
	FLOODWAY
	SWAMP/MARSH/HARRIS CREEK
	TREE PROTECTION FENCE
	GENERIC WOODEN PRIVACY FENCE
	FENCE PICKET FLAT-TOP FENCING



**PLAYGROUND SURFACE EDGE**



**PLAYGROUND FENCE**



THIS PLANSET AND ANY ASSOCIATED DOCUMENTS ARE PRELIMINARY AND NOT AUTHORIZED FOR CONSTRUCTION UNTIL SIGNED, DATED, AND OFFICIALLY RELEASED FOR CONSTRUCTION BY THE ENGINEER OF RECORD.

NO.	REVISIONS	DATE	BY

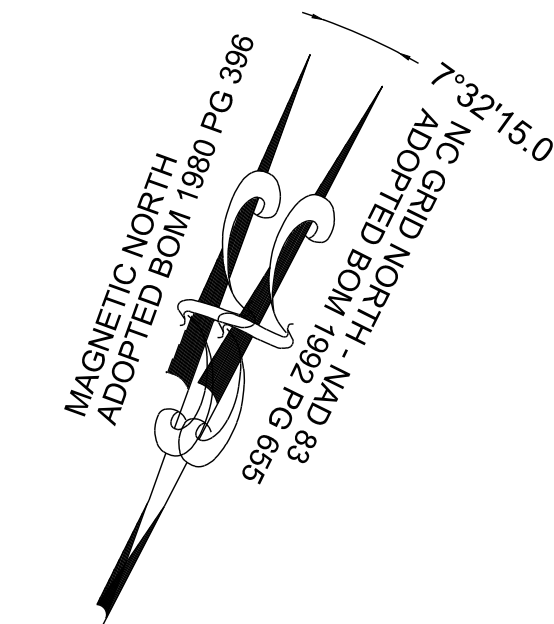
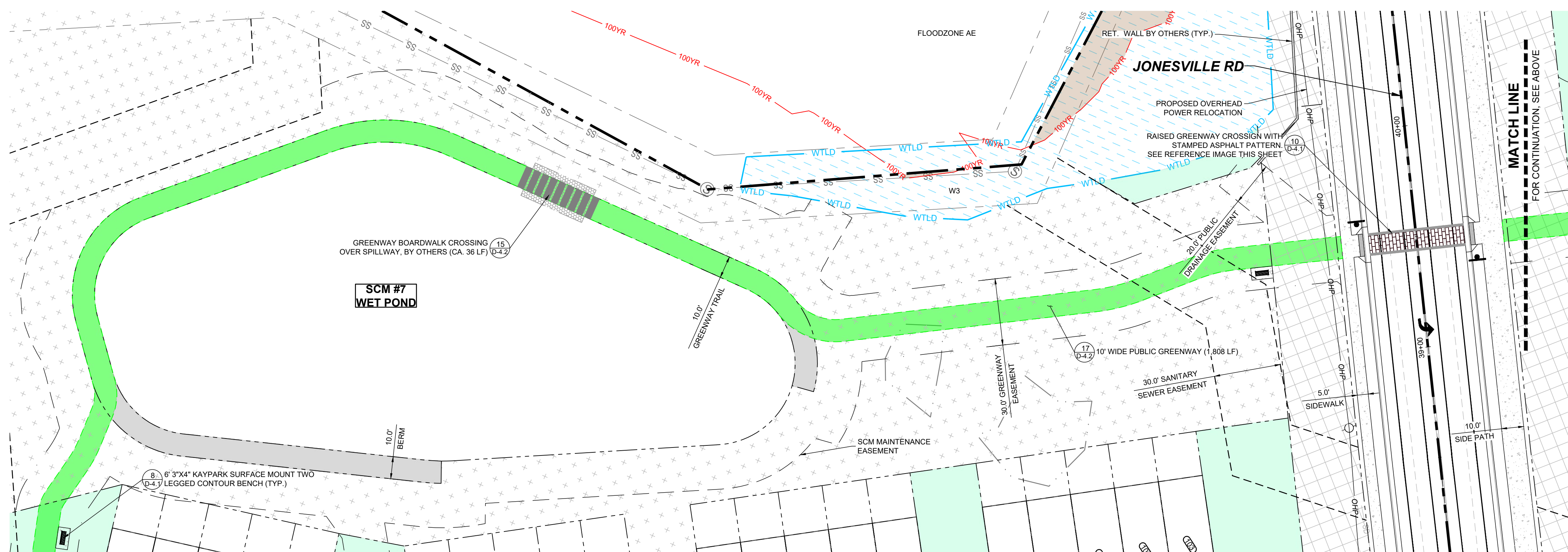
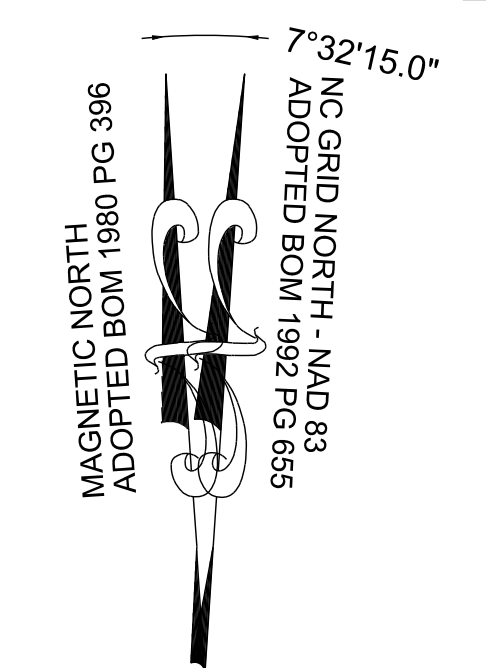
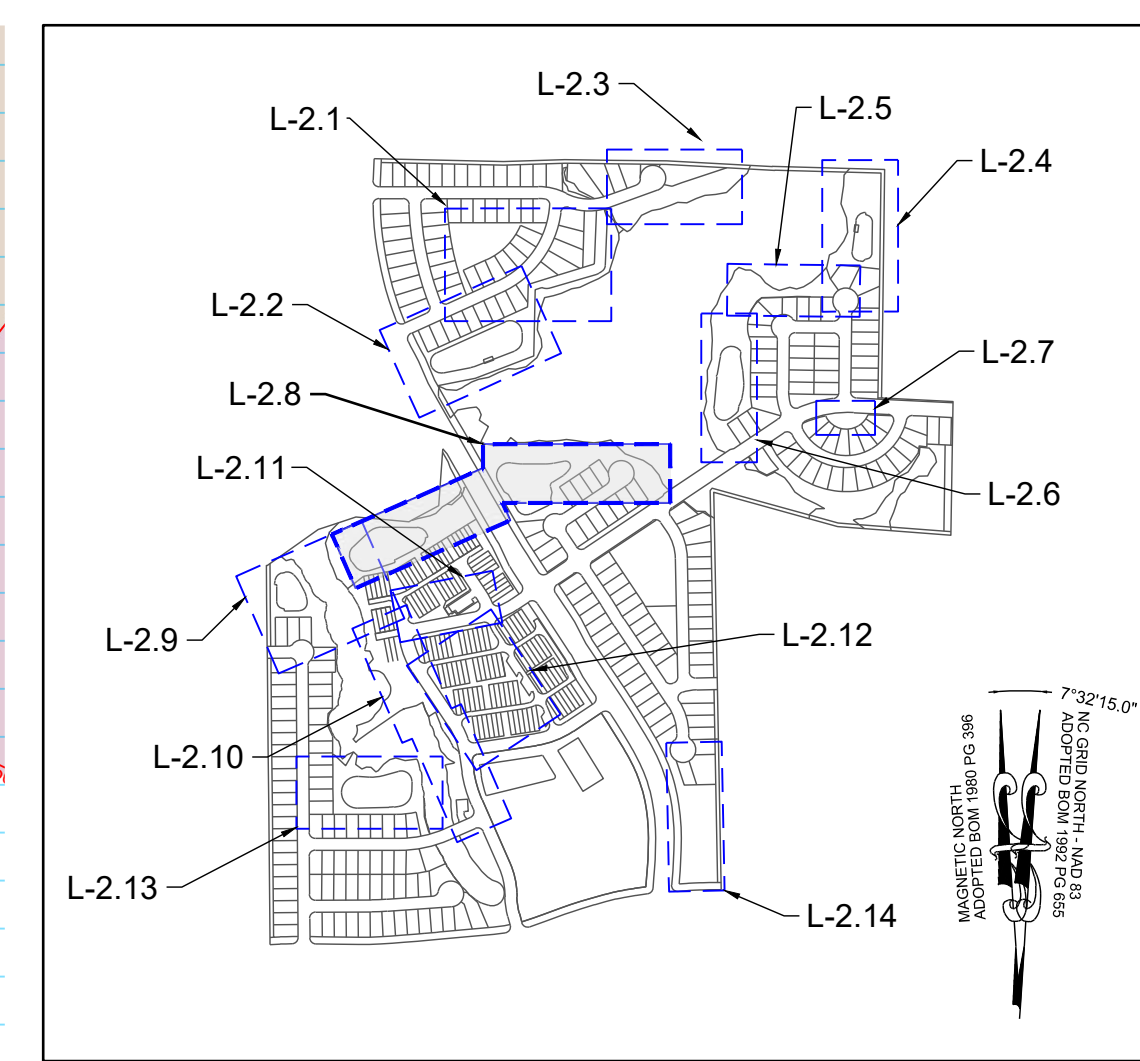
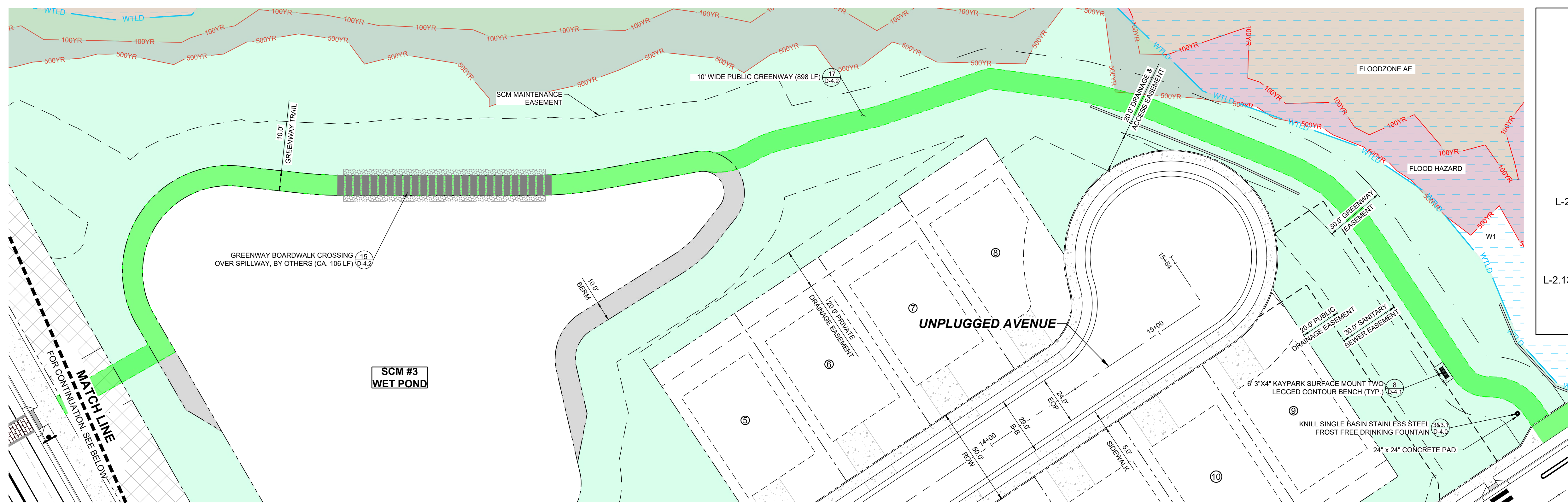
**STRONGROCK**  
ENGINEERING GROUP  
STRONG ROCK ENGINEERING GROUP, PLLC | COMPANY LICENSE # P-2166  
305 CHURCH AT NORTH HILLS STREET, SUITE 1110 RALEIGH, NC 27609 | INFORMATION@STRONGROCKGROUP.COM

STRONG ROCK PROJECT	PSP-24-03
NOT FOR CONSTRUCTION	SCALE AS SHOWN
DESIGNED BY	JWL
DRAWN BY	SRG
CHECKED BY	JWL

RESERVE @ MITCHELL MILL  
TOWN OF ROLESVILLE, WAKE COUNTY, NORTH CAROLINA  
CONSTRUCTION PLANS  
SMALL IPEMA PLAYGROUND PLAN

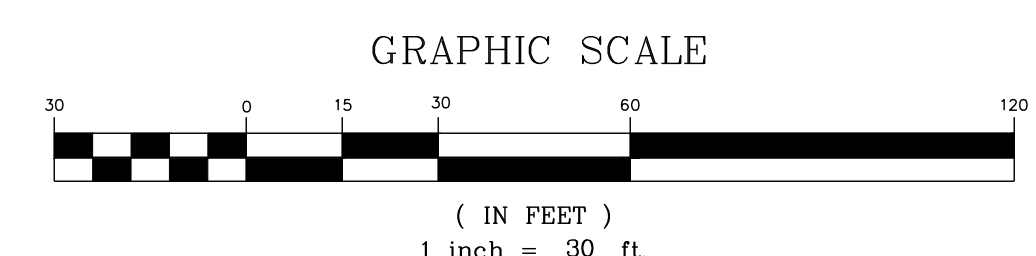
DRAWING SHEET  
**L-2.7**






**LEGEND:**

	EXISTING PROPERTY LINE		30' STREET YARD BUFFER
	500 YEAR FLOOD LINE		15' TYPE II PERIMETER BUFFER
	100 YEAR FLOOD LINE		OPEN SPACE
	SIGN		EXISTING WETLAND
	STOP BAR		FLOOD HAZARD
	ROADWAY CENTER LINE		FLOODZONE AE
	PROPOSED PROPERTY LINE		FLOODWAY
	ROLESVILLE STANDARD VALLEY CURB		SWAMP/MARSH HARRIS CREEK
	STANDARD CURB & GUTTER		TREE PROTECTION FENCE
	GREENWAY		GENERIC WOODEN PRIVACY FENCE
	CONCRETE SIDEWALK		FENCE PICKET FLAT-TOP
	ASPHALT PAVEMENT		FENCING
	POLLINATOR GARDEN		
	ACTIVE & PASSIVE OPEN SPACE		



THIS PLANSET AND ANY ASSOCIATED DOCUMENTS ARE PRELIMINARY AND NOT AUTHORIZED FOR CONSTRUCTION UNTIL SIGNED, DATED, AND OFFICIALLY RELEASED FOR CONSTRUCTION BY THE ENGINEER OF RECORD.

NO.	REVISIONS	DATE	BY



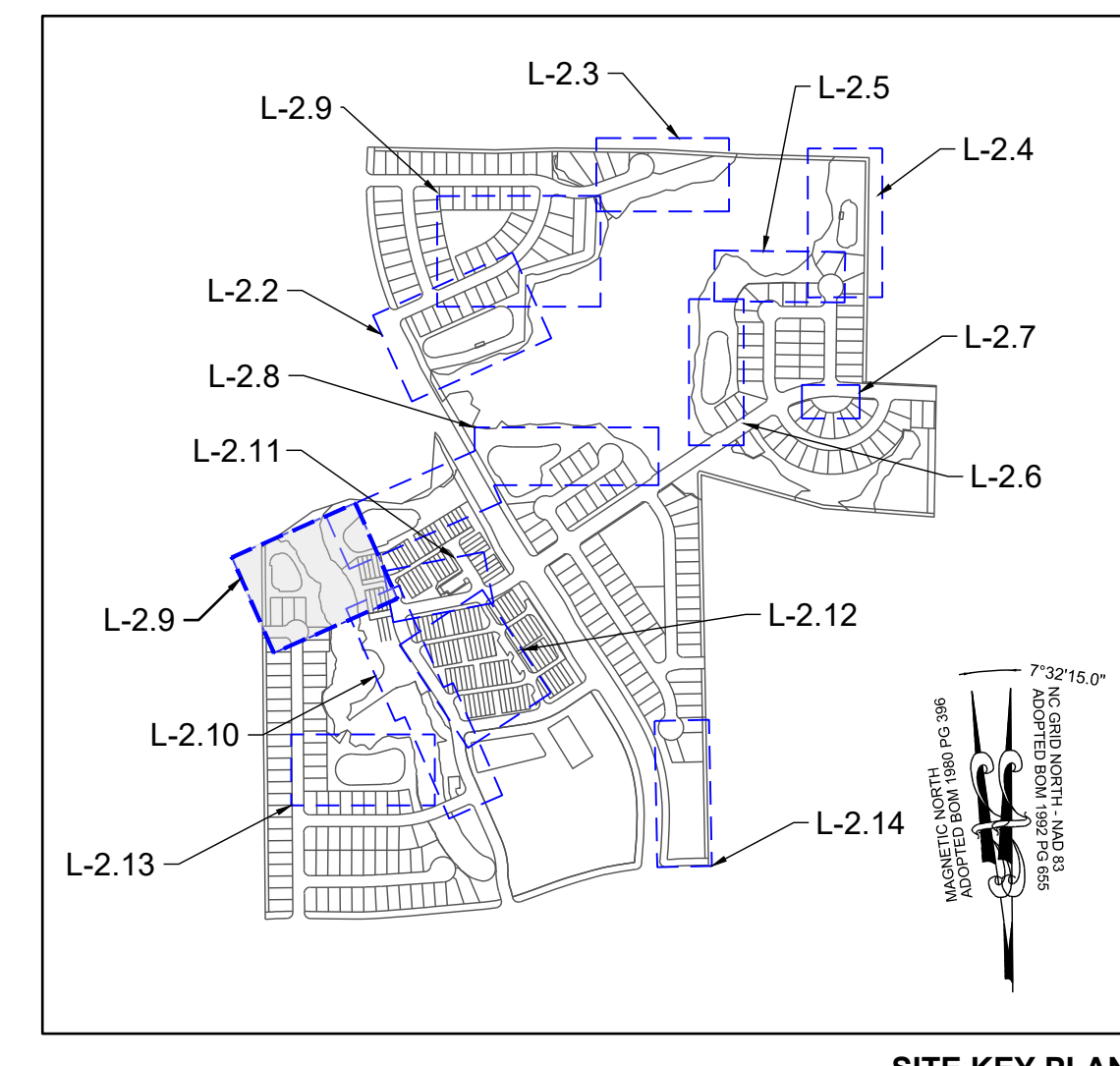
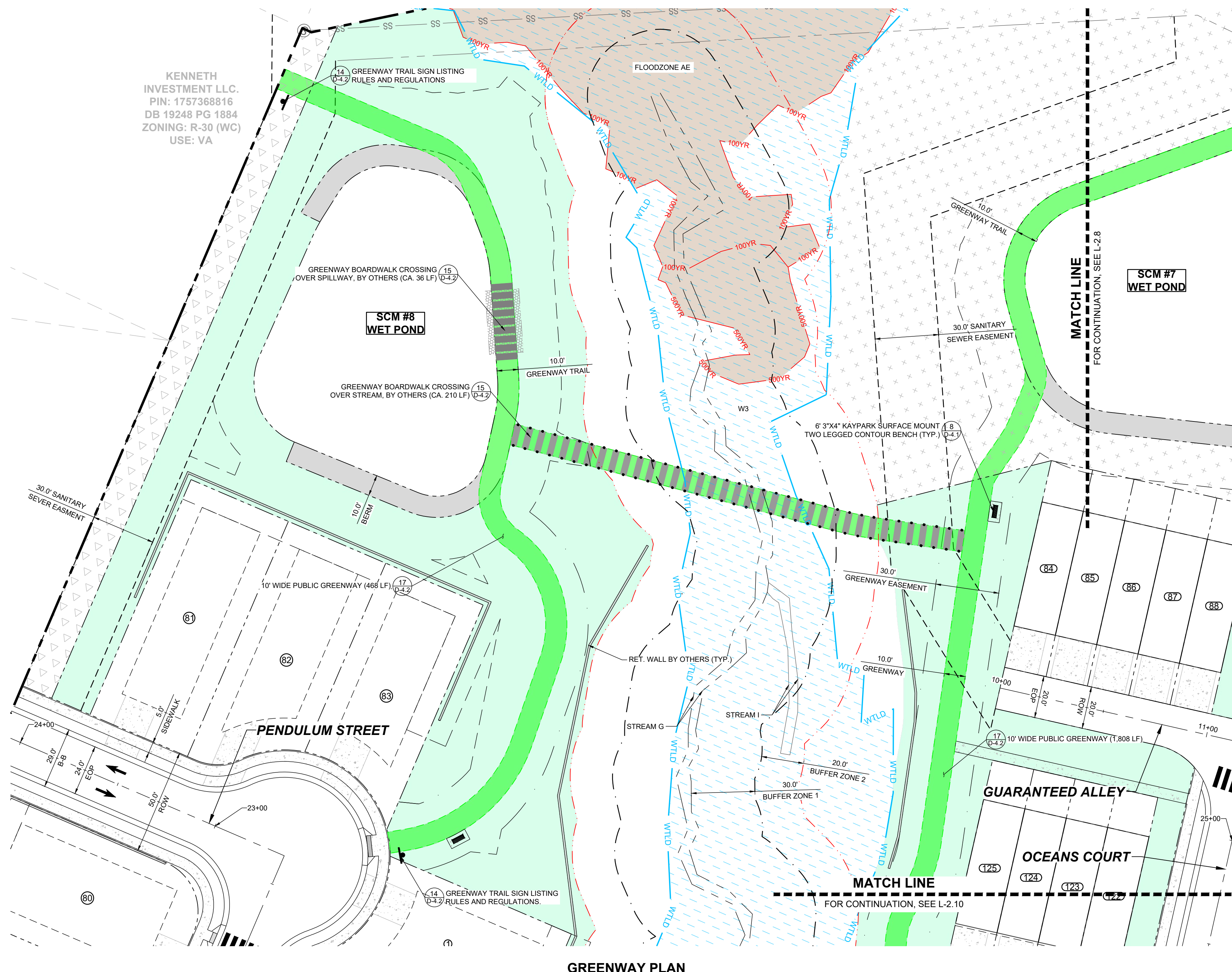
**STRONGROCK ENGINEERING GROUP**  
 STRONG ROCK ENGINEERING GROUP, PLLC | COMPANY LICENSE # P-2166  
 305 CHURCH AT NORTH HILLS STREET, SUITE 1110 RALEIGH, NC 27609 | INFORMATION@STRONGROCKGROUP.COM

STRONG ROCK PROJECT P-21-24-03	NOT FOR CONSTRUCTION	SCALE AS SHOWN	DESIGNED BY JWL	DRAWN BY SRG	CHECKED BY JWL
--------------------------------	----------------------	----------------	-----------------	--------------	----------------

RESERVE @ MITCHELL MILL  
 TOWN OF ROLESVILLE, WAKE COUNTY, NORTH CAROLINA  
 CONSTRUCTION PLANS  
**GREENWAY PLAN**

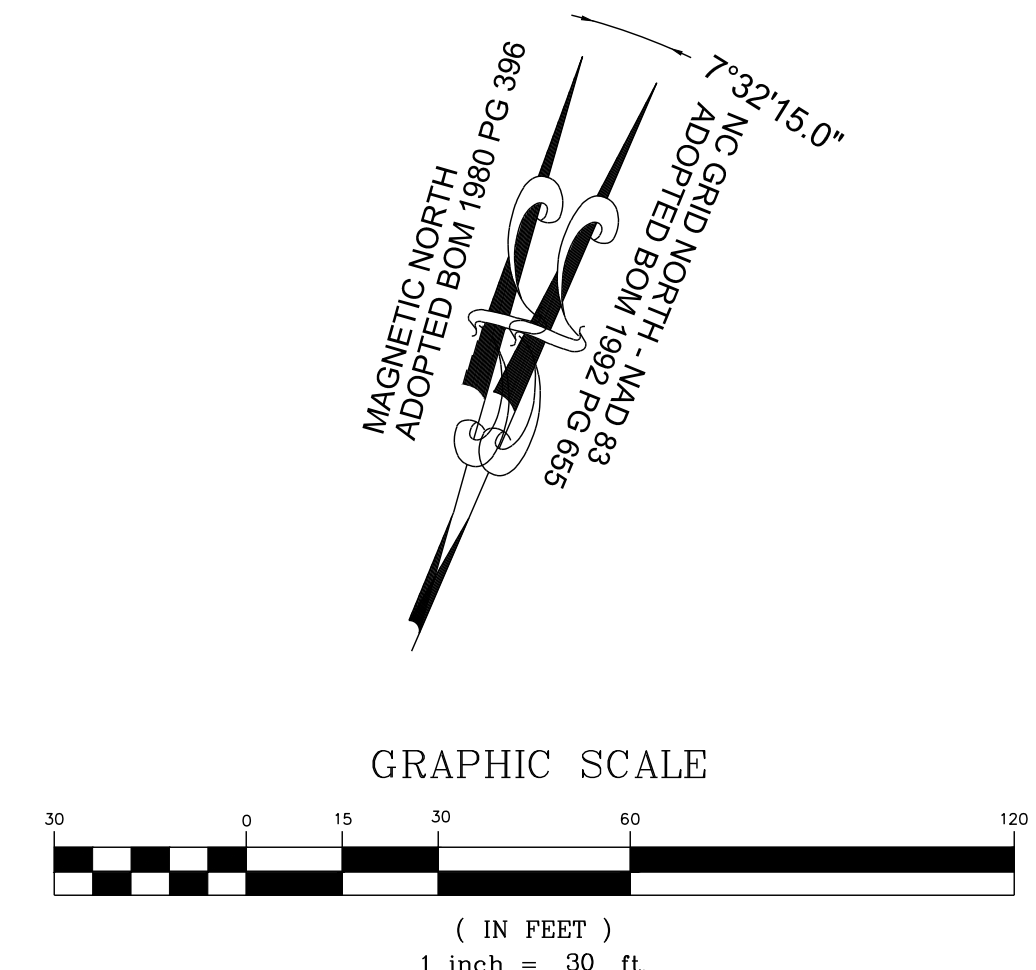
DRAWING SHEET  
**L-2.8**






**LEGEND:**

	EXISTING PROPERTY LINE		30' STREET YARD BUFFER
	500YR FLOOD LINE		15' TYPE II PERIMETER BUFFER
	100YR FLOOD LINE		OPEN SPACE
	SIGN		EXISTING WETLAND
	STOP BAR		FLOOD HAZARD
	ROADWAY CENTER LINE		FLOODZONE AE
	PROPOSED PROPERTY LINE		FLOODWAY
	ROLESVILLE STANDARD VALLEY CURB		SWAMP/MARSH HARRIS CREEK
	STANDARD CURB & GUTTER		TREE PROTECTION FENCE
	GREENWAY		GENERIC WOODEN PRIVACY FENCE
	CONCRETE SIDEWALK		FENCE PICKET FLAT-TOP FENCING
	ASPHALT PAVEMENT		
	POLLINATOR GARDEN		
	ACTIVE & PASSIVE OPEN SPACE		



THIS PLANSET AND ANY ASSOCIATED DOCUMENTS ARE PRELIMINARY AND NOT AUTHORIZED FOR CONSTRUCTION UNTIL SIGNED, DATED, AND OFFICIALLY RELEASED FOR CONSTRUCTION BY THE ENGINEER OF RECORD.

NO.	REVISIONS	DATE	BY



**STRONGROCK**  
ENGINEERING GROUP

STRONG ROCK ENGINEERING GROUP, PLLC | COMPANY LICENSE # P-2166  
305 CHURCH AT NORTH HILLS STREET, SUITE 1110 RALEIGH, NC 27609 | INFORMATION@STRONGROCKGROUP.COM

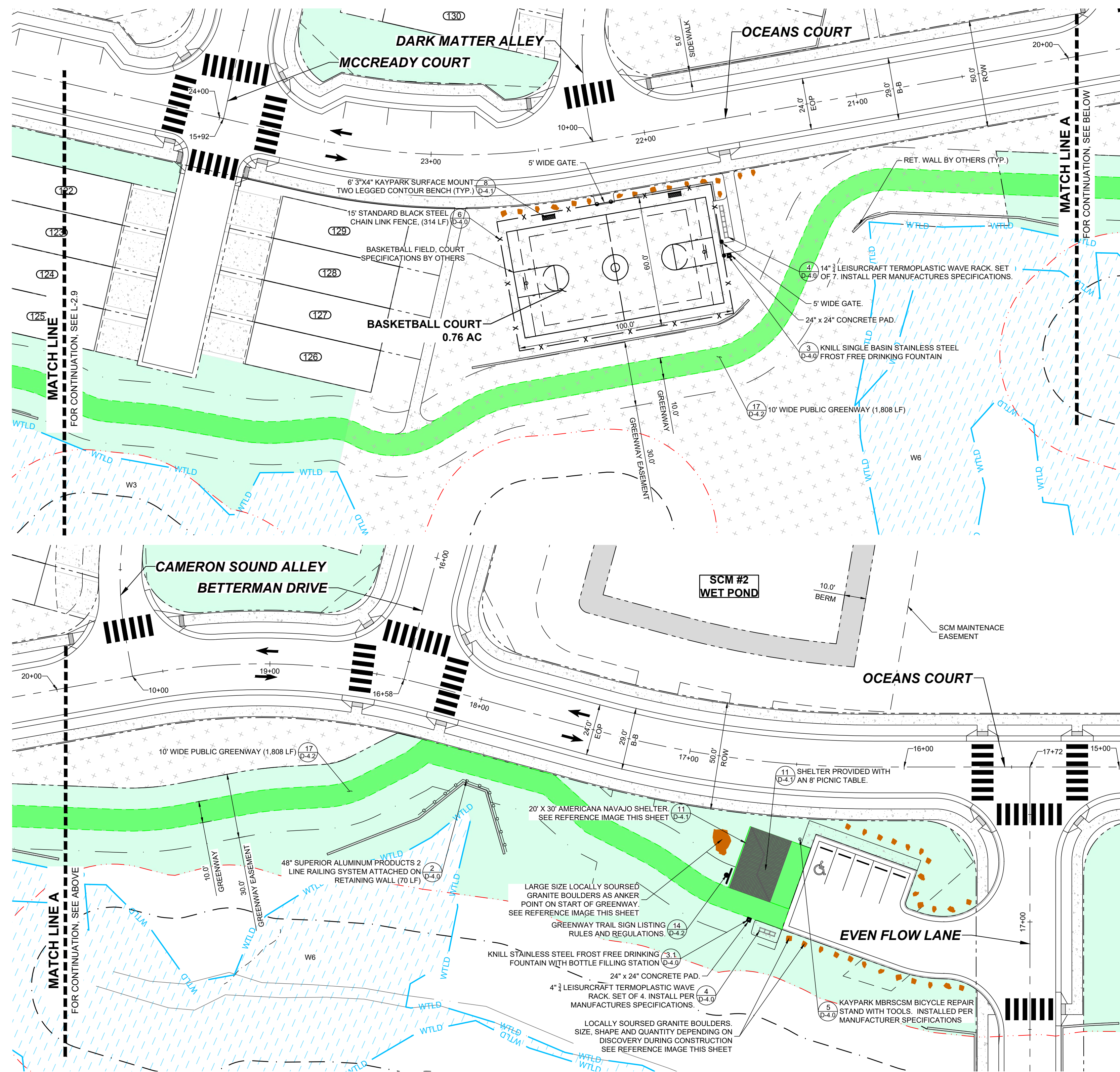
STRONG ROCK PROJECT P-SP-24-03	NOT FOR CONSTRUCTION	SCALE AS SHOWN	DESIGNED BY JWL	DRAWN BY SRG	CHECKED BY JWL
--------------------------------	----------------------	----------------	-----------------	--------------	----------------

RESERVE @ MITCHELL MILL  
TOWN OF ROLESVILLE, WAKE COUNTY, NORTH CAROLINA  
CONSTRUCTION PLANS  
GREENWAY PLAN

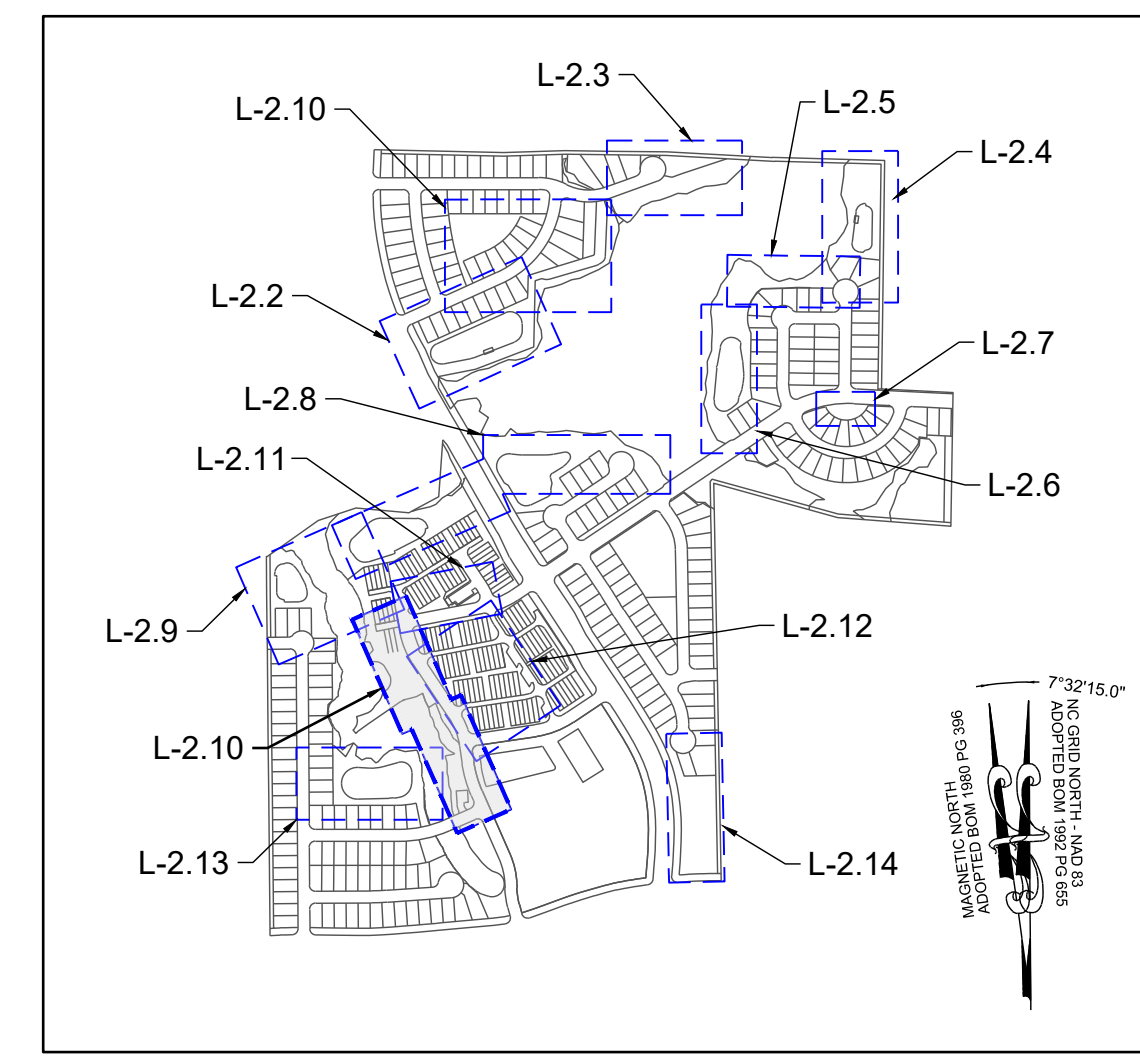
DRAWING SHEET  
**L-2.9**

134 OF 176

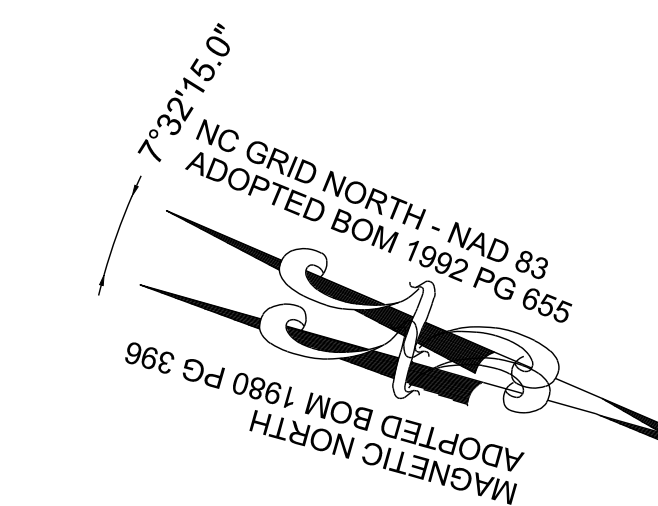
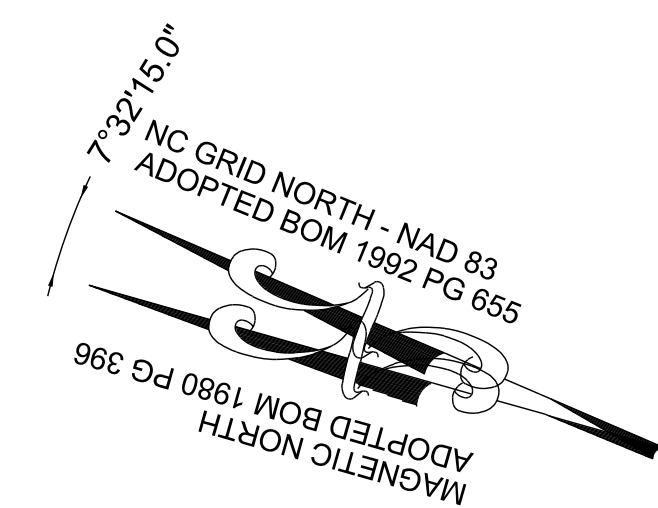




**BASKETBALL COURT & GREENWAY PLAN**



**SITE KEY PLAN**




**LEGEND:**

	EXISTING PROPERTY LINE		30' STREET YARD BUFFER
	500YR FLOOD LINE		15' TYPE II PERIMETER BUFFER
	100YR FLOOD LINE		OPEN SPACE
	SIGN		EXISTING WETLAND
	STOP BAR		FLOOD HAZARD
	ROADWAY CENTER LINE		FLOODZONE AE
	PROPOSED PROPERTY LINE		FLOODWAY
	ROLESVILLE STANDARD VALLEY CURB		SWAMP/MARSH HARRIS CREEK
	STANDARD CURB & GUTTER		TP
	GREENWAY		TREE PROTECTION FENCE
	CONCRETE SIDEWALK		GENERIC WOODEN PRIVACY FENCE
	ASPHALT PAVEMENT		FENCE PICKET FLAT-TOP
	POLLINATOR GARDEN		FENCING
	ACTIVE & PASSIVE OPEN SPACE		



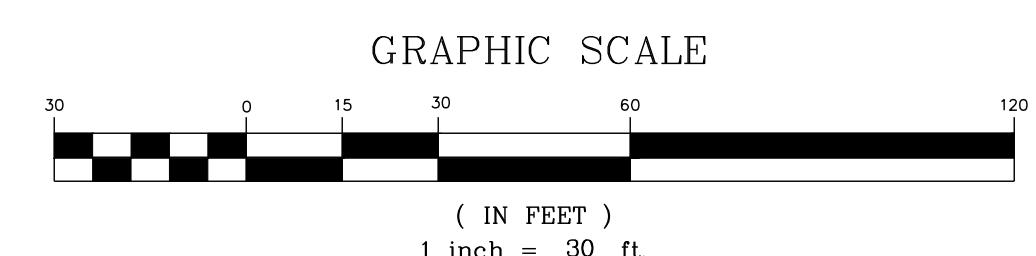
**NAVAJO SHELTER**




**GRANITE BOULDERS**



**LARGE SIZE GRANITE BOULDERS**



NO.	REVISIONS	DATE	BY



**STRONGROCK**  
ENGINEERING GROUP

STRONG ROCK ENGINEERING GROUP, PLLC | COMPANY LICENSE # P-2166  
305 CHURCH AT NORTH HILLS STREET, SUITE 1110 RALEIGH, NC 27609 | INFORMATION@STRONGROCKGROUP.COM

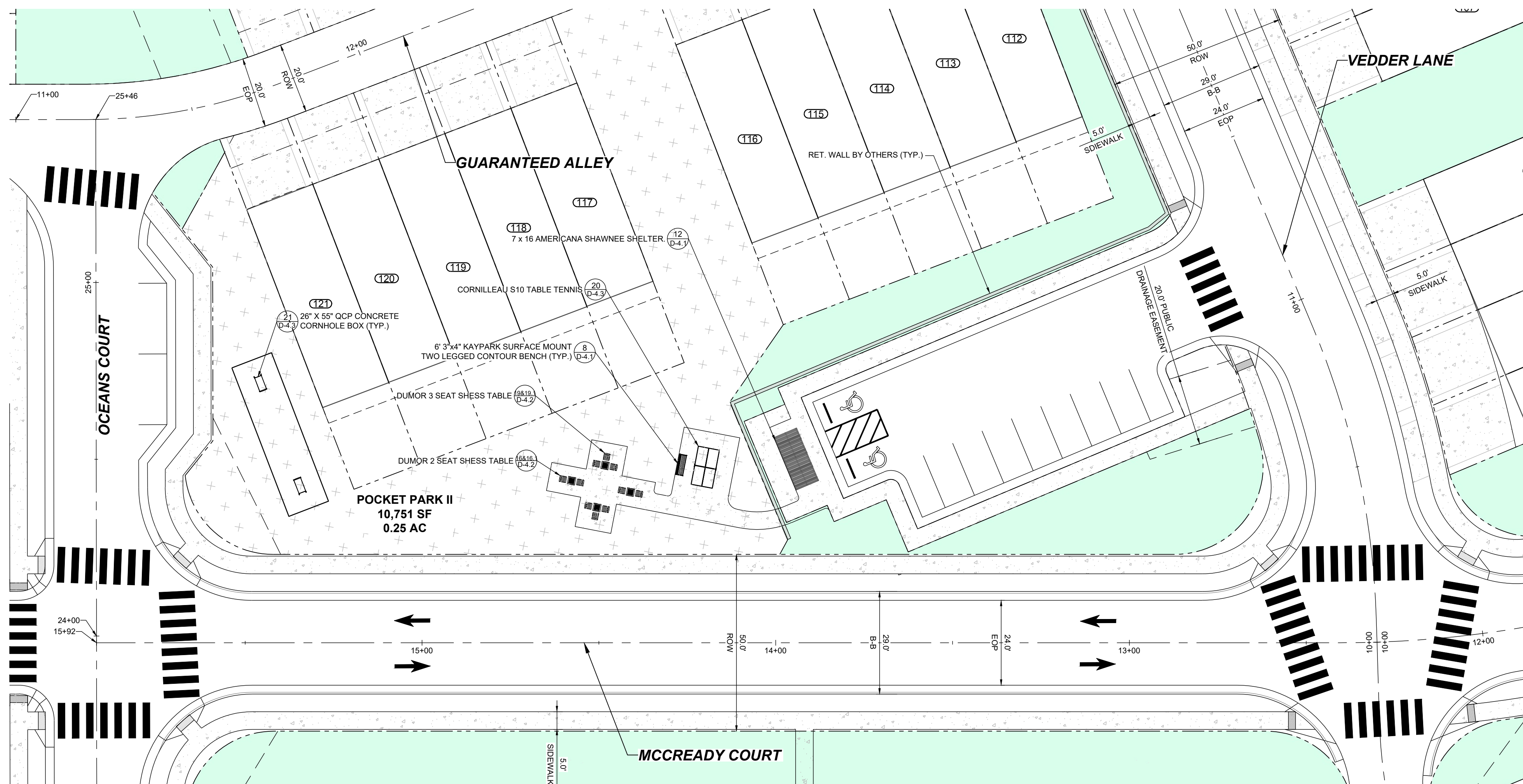
STRONG ROCK PROJECT	PSP-24-03
NOT FOR CONSTRUCTION	
SCALE	AS SHOWN
DESIGNED BY	JWL
DRAWN BY	SRG
CHECKED BY	JWL

RESERVE @ MITCHELL MILL  
TOWN OF ROLESVILLE, WAKE COUNTY, NORTH CAROLINA  
CONSTRUCTION PLANS  
**BASKETBALL COURT & GREENWAY PLAN**

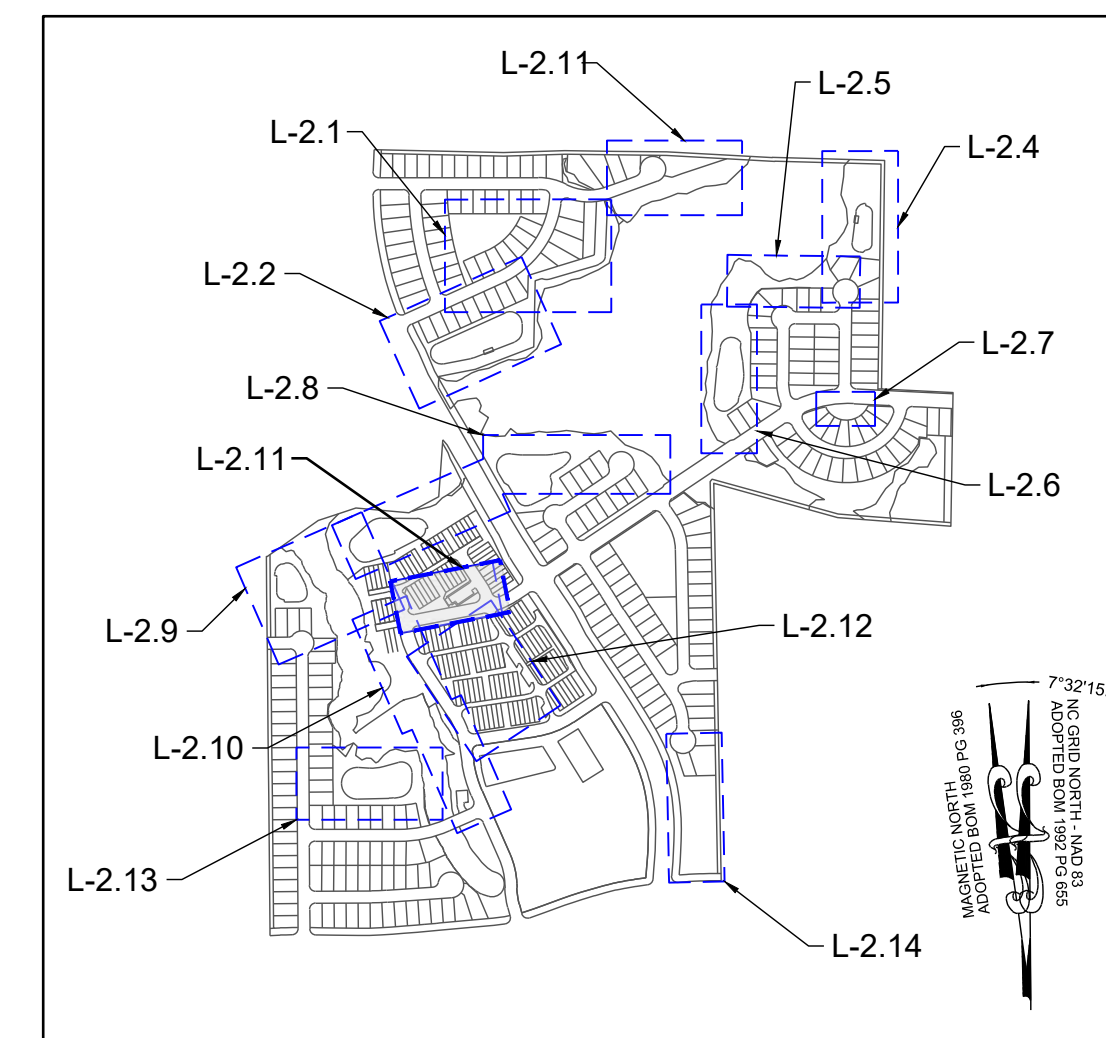
DRAWING SHEET  
**L-2.10**

THIS PLANSET AND ANY ASSOCIATED DOCUMENTS ARE PRELIMINARY AND NOT AUTHORIZED FOR CONSTRUCTION UNTIL SIGNED, DATED, AND OFFICIALLY RELEASED FOR CONSTRUCTION BY THE ENGINEER OF RECORD.



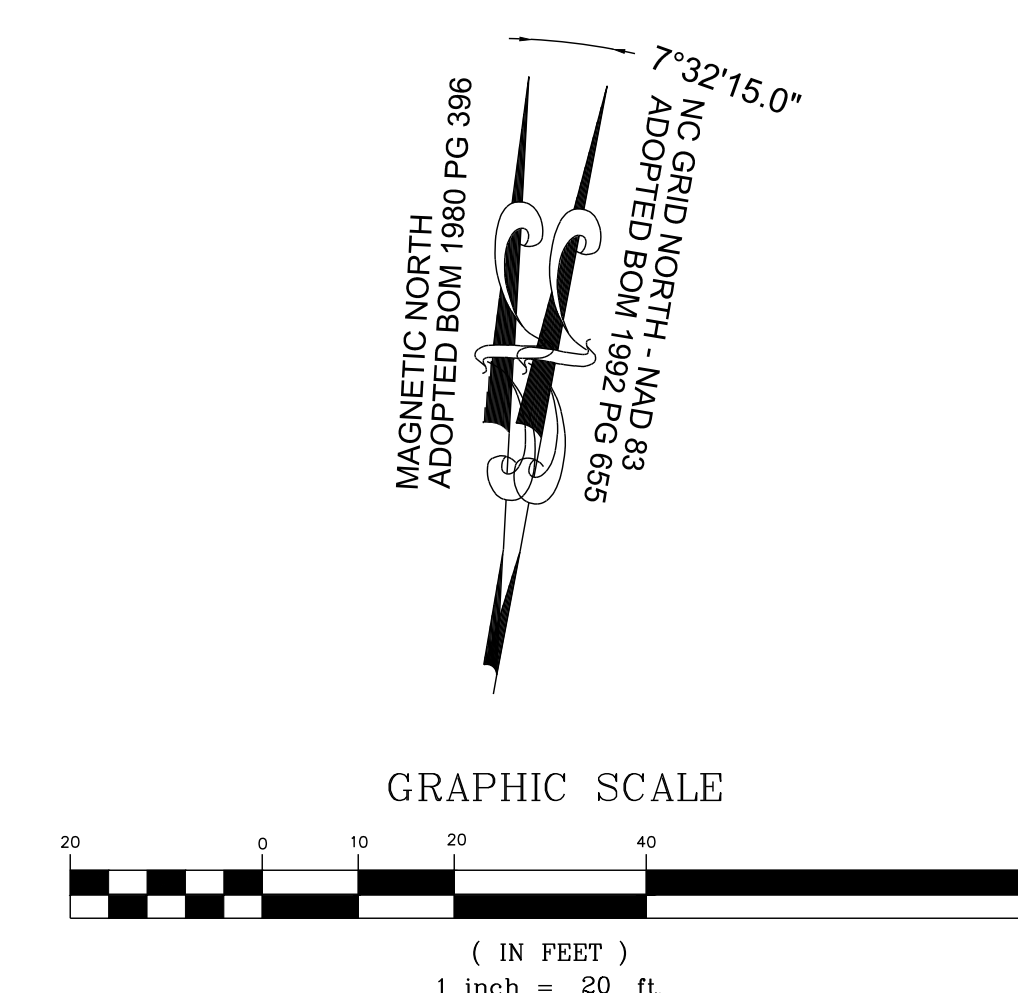


POCKET PARK II PLAN




SITE KEY PLAN

LEGEND:	
	EXISTING PROPERTY LINE
	500 YEAR FLOOD LINE
	100 YEAR FLOOD LINE
	SIGN
	STOP BAR
	ROADWAY CENTER LINE
	PROPOSED PROPERTY LINE
	ROLESVILLE STANDARD VALLEY CURB
	STANDARD CURB & GUTTER
	GREENWAY
	CONCRETE SIDEWALK
	ASPHALT PAVEMENT
	POLLINATOR GARDEN
	ACTIVE & PASSIVE OPEN SPACE
	30' STREET YARD BUFFER
	15' TYPE II PERIMETER BUFFER
	OPEN SPACE
	EXISTING WETLAND
	FLOOD HAZARD
	FLOODZONE AE
	FLOODWAY
	SWAMP/MARSH HARRIS CREEK
	TREE PROTECTION FENCE
	GENERIC WOODEN PRIVACY FENCE
	FENCE PICKET FLAT-TOP FENCING



THIS PLANSET AND ANY ASSOCIATED DOCUMENTS ARE PRELIMINARY AND NOT AUTHORIZED FOR CONSTRUCTION UNTIL SIGNED, DATED, AND OFFICIALLY RELEASED FOR CONSTRUCTION BY THE ENGINEER OF RECORD.

NO.	REVISIONS	DATE	BY



**STRONGROCK**  
ENGINEERING GROUP

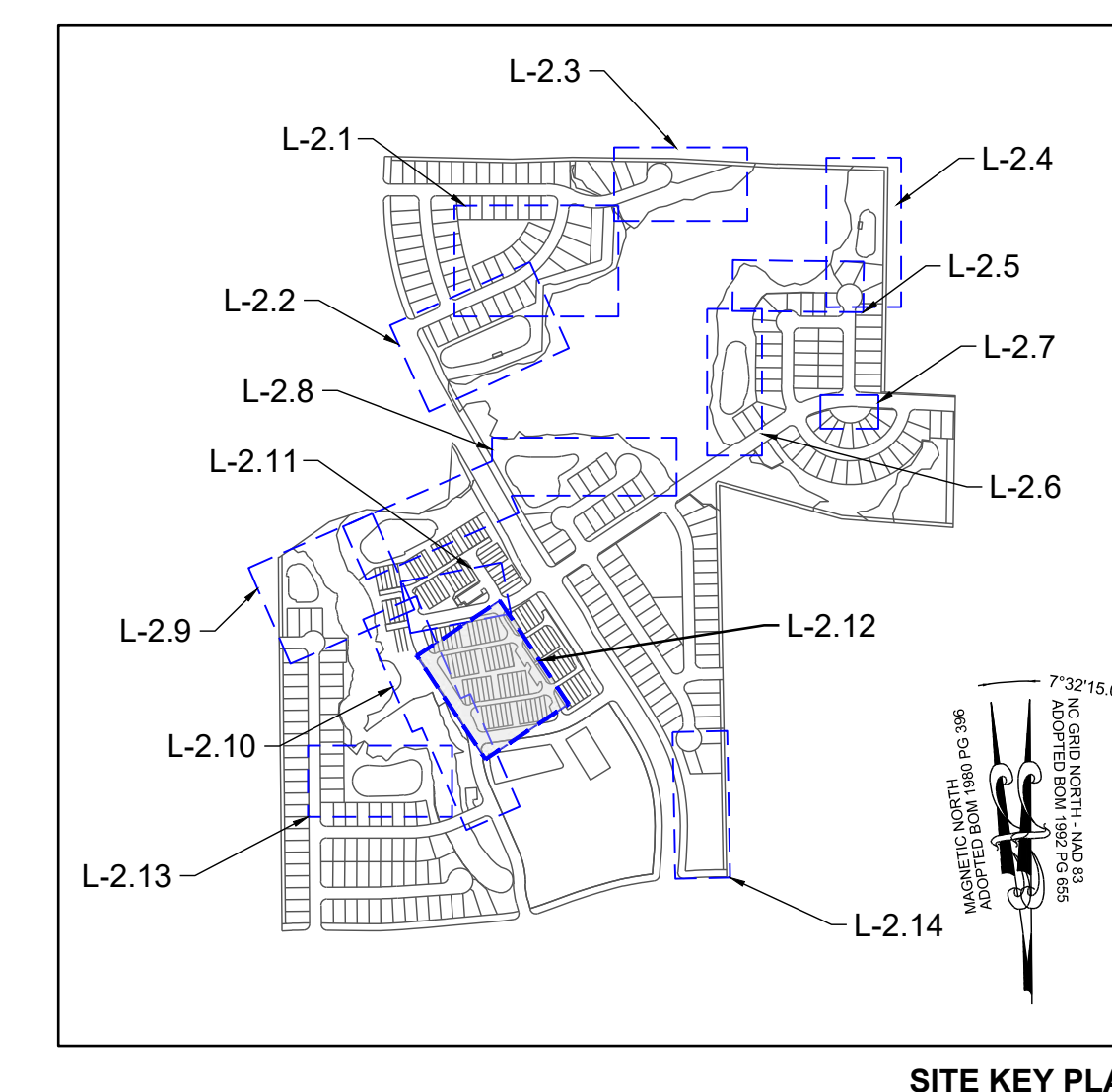
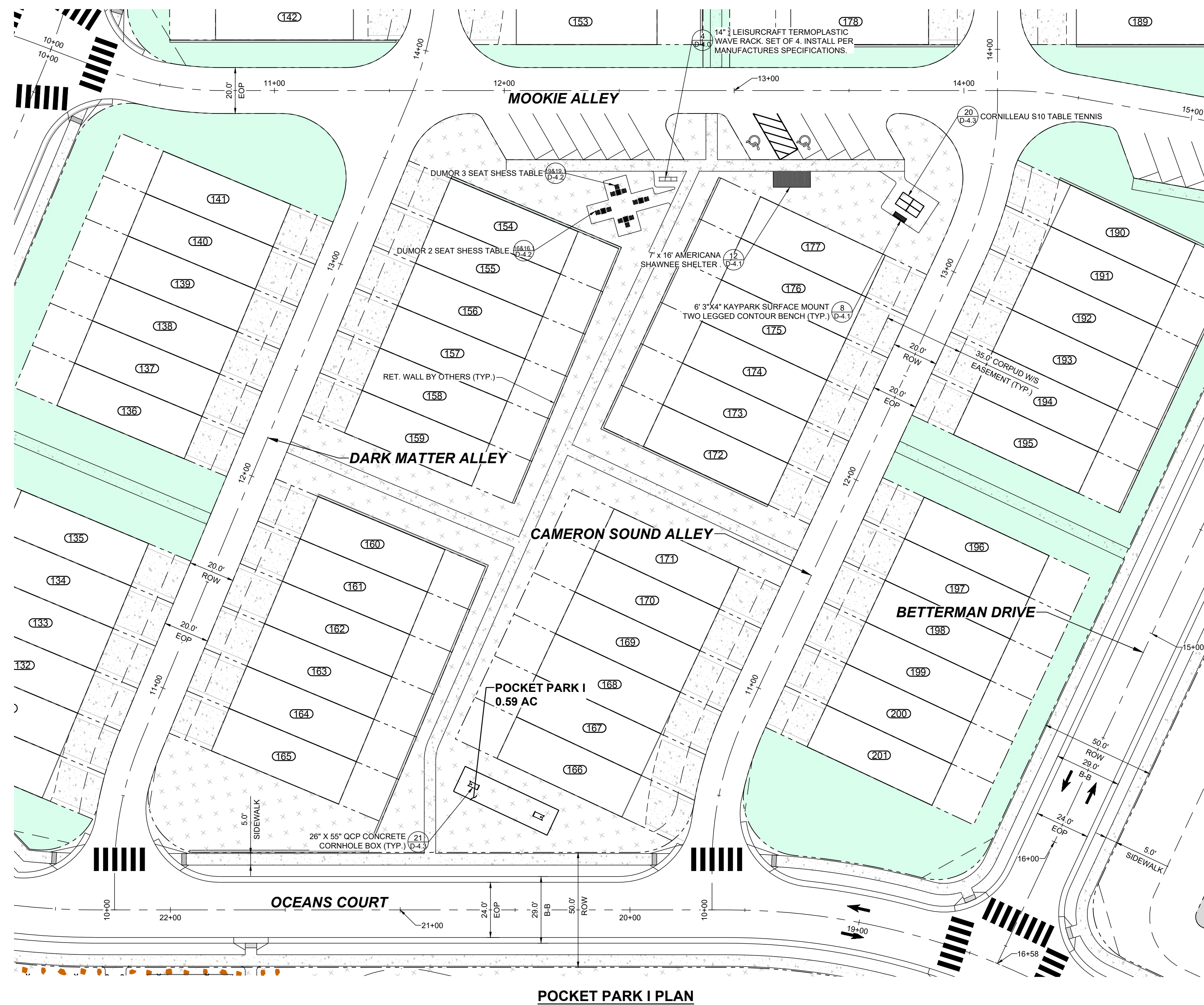
STRONG ROCK ENGINEERING GROUP, PLLC | COMPANY LICENSE # P-2166  
305 CHURCH AT NORTH HILLS STREET, SUITE 1110 RALEIGH, NC 27609 | INFORMATION@STRONGROCKGROUP.COM

STRONG ROCK PROJECT	PSP-24-03
NOT FOR CONSTRUCTION	
SCALE	AS SHOWN
DESIGNED BY	JWL
DRAWN BY	SRG
CHECKED BY	JWL

RESERVE @ MITCHELL MILL  
TOWN OF ROLESVILLE, WAKE COUNTY, NORTH CAROLINA  
CONSTRUCTION PLANS  
POCKET PARK II PLAN

DRAWING SHEET  
L-2.11





NO.	REVISIONS	DATE	BY



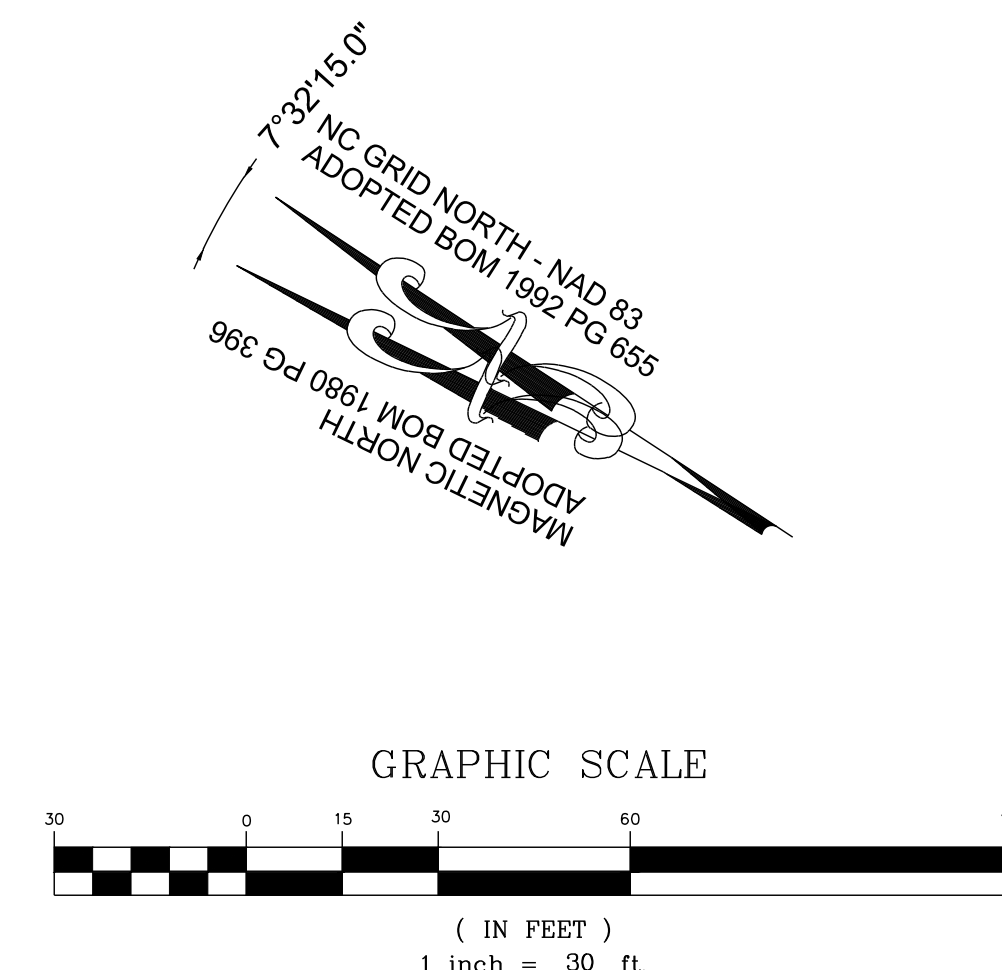
**STRONGROCK**  
ENGINEERING GROUP

STRONG ROCK ENGINEERING GROUP, PLLC | COMPANY LICENSE # P-2166  
305 CHURCH AT NORTH HILLS STREET, SUITE 1110 RALEIGH, NC 27609 | INFORMATION@STRONGROCKGROUP.COM

STRONG ROCK PROJECT P-SP-24-03	NOT FOR CONSTRUCTION	SCALE AS SHOWN	DESIGNED BY JWL	DRAWN BY SRG	CHECKED BY JWL
--------------------------------	----------------------	----------------	-----------------	--------------	----------------

**LEGEND:**

	EXISTING PROPERTY LINE		30' STREET YARD BUFFER
	500YR FLOOD LINE		15' TYPE II PERIMETER BUFFER
	100YR FLOOD LINE		OPEN SPACE
	SIGN		EXISTING WETLAND
	STOP BAR		FLOOD HAZARD
	ROADWAY CENTER LINE		FLOODZONE AE
	PROPOSED PROPERTY LINE		FLOODWAY
	ROLESVILLE STANDARD VALLEY CURB		SWAMP/MARSH HARRIS CREEK
	STANDARD CURB & GUTTER		TREE PROTECTION FENCE
	GREENWAY		GENERIC WOODEN PRIVACY FENCE
	CONCRETE SIDEWALK		FENCE PICKET FLAT-TOP
	ASPHALT PAVEMENT		FENCING
	POLLINATOR GARDEN		
	ACTIVE & PASSIVE OPEN SPACE		



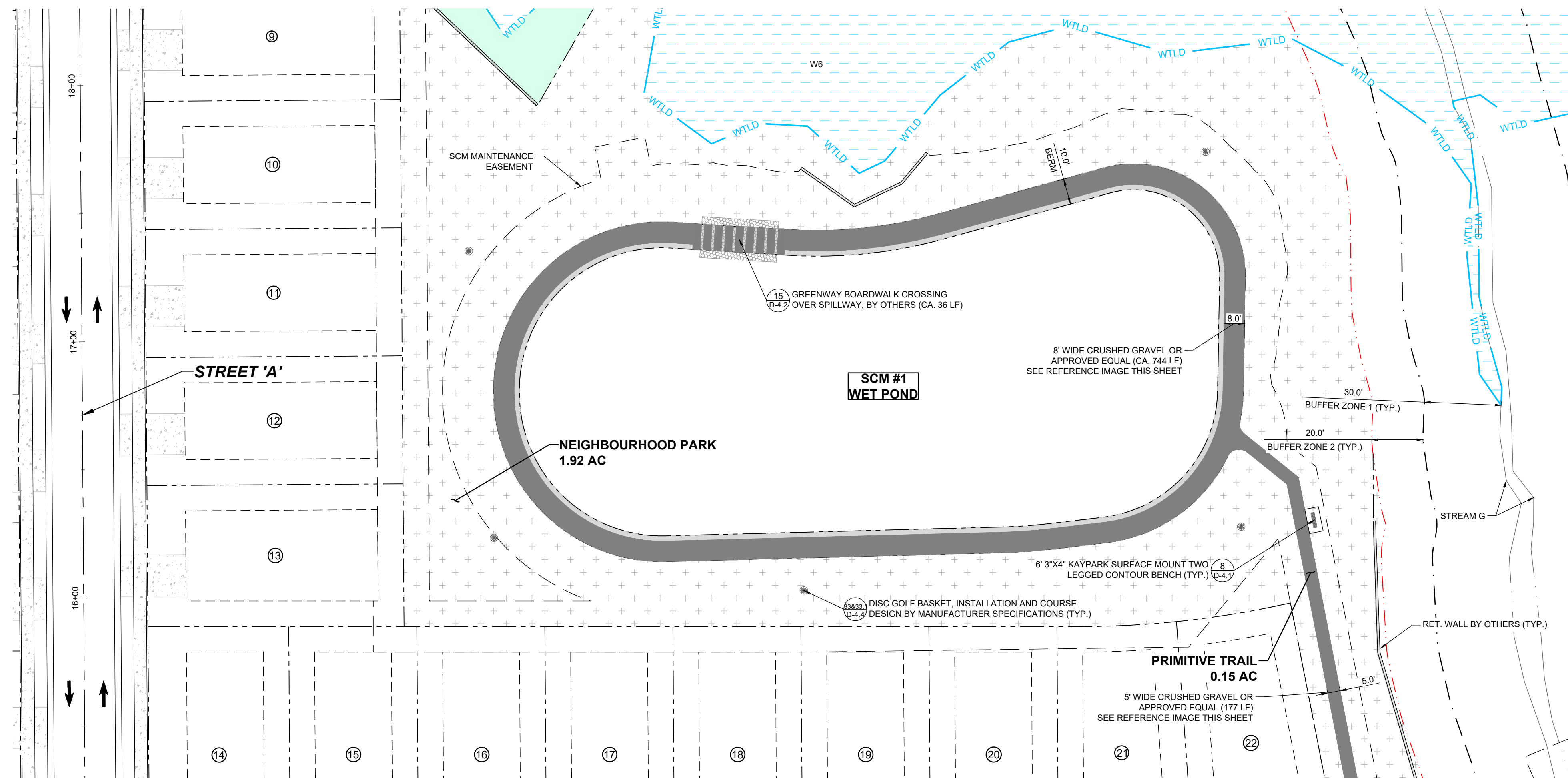
THIS PLANSET AND ANY ASSOCIATED DOCUMENTS ARE PRELIMINARY AND NOT AUTHORIZED FOR CONSTRUCTION UNTIL SIGNED, DATED, AND OFFICIALLY RELEASED FOR CONSTRUCTION BY THE ENGINEER OF RECORD.

RESERVE @ MITCHELL MILL  
TOWN OF ROLESVILLE, WAKE COUNTY, NORTH CAROLINA  
CONSTRUCTION PLANS  
**POCKET PARK I PLAN**

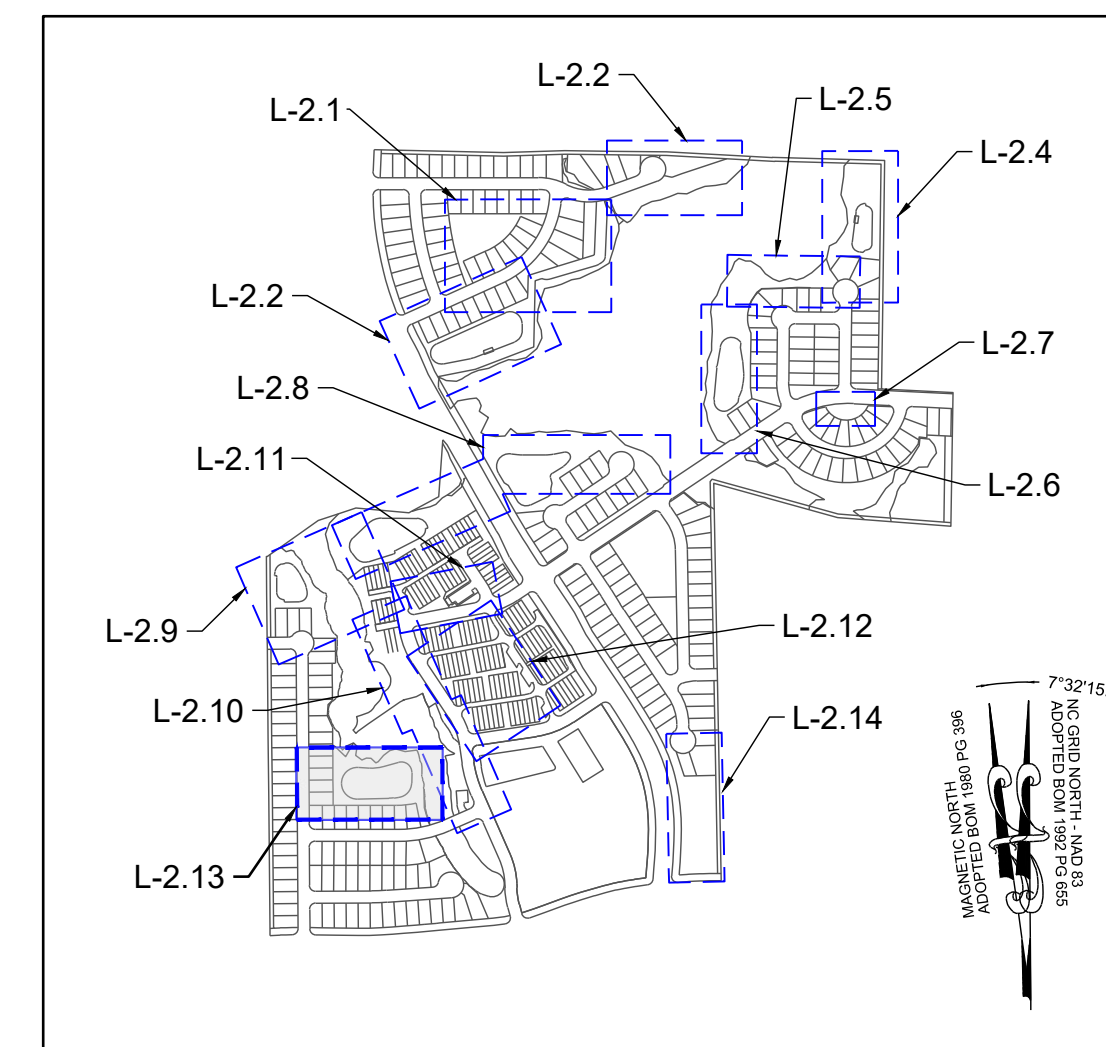
DRAWING SHEET  
**L-2.12**

137 OF 176






NEIGHBOURHOOD PARK PLAN

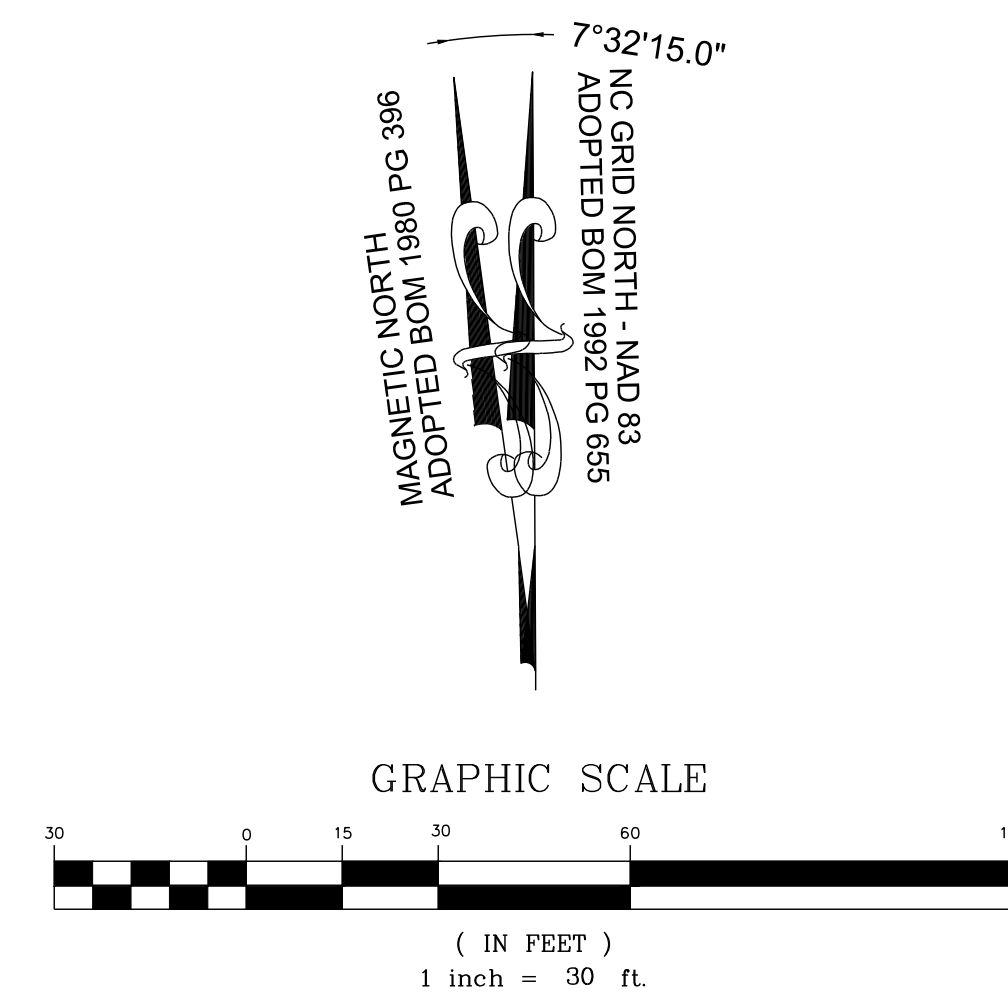


SITE KEY PLAN

LEGEND:	
	EXISTING PROPERTY LINE
	500 YEAR FLOOD LINE
	100 YEAR FLOOD LINE
	SIGN
	STOP BAR
	ROADWAY CENTER LINE
	PROPOSED PROPERTY LINE
	ROLESVILLE STANDARD VALLEY CURB
	STANDARD CURB & GUTTER
	GREENWAY
	CONCRETE SIDEWALK
	ASPHALT PAVEMENT
	POLLINATOR GARDEN
	ACTIVE & PASSIVE OPEN SPACE
	30' STREET YARD BUFFER
	15' TYPE II PERIMETER BUFFER
	OPEN SPACE
	EXISTING WETLAND
	FLOOD HAZARD
	FLOODZONE AE
	FLOODWAY
	SWAMP/MARSH HARRIS CREEK
	TP
	TREE PROTECTION FENCE
	GENERIC WOODEN PRIVACY FENCE
	FENCE PICKET FLAT-TOP FENCING




CRUSHED GRAVEL PATH



GRAPHIC SCALE

THIS PLANSET AND ANY ASSOCIATED DOCUMENTS ARE PRELIMINARY AND NOT AUTHORIZED FOR CONSTRUCTION UNTIL SIGNED, DATED, AND OFFICIALLY RELEASED FOR CONSTRUCTION BY THE ENGINEER OF RECORD.

NO.	REVISIONS	DATE	BY



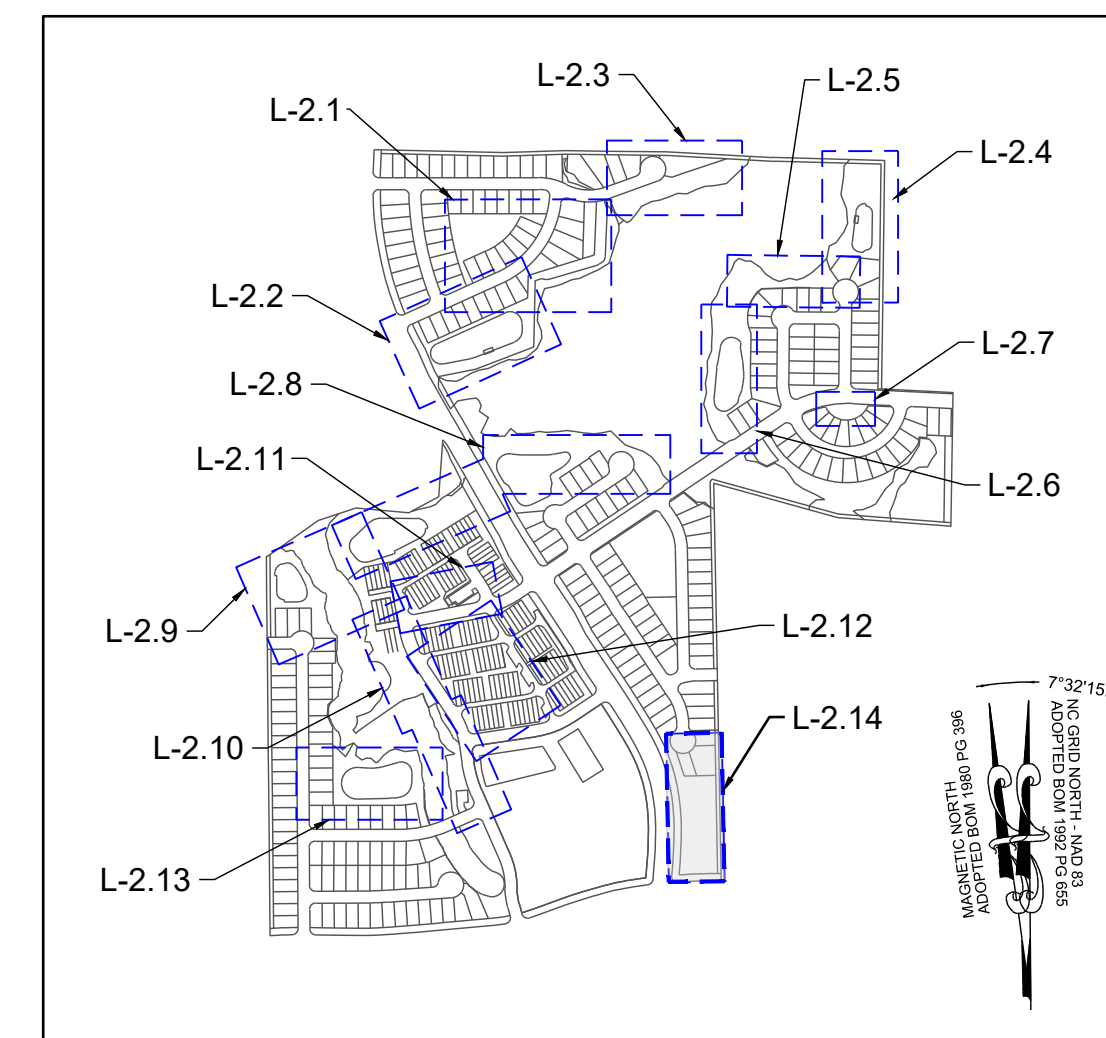
**STRONGROCK ENGINEERING GROUP**  
 STRONG ROCK ENGINEERING GROUP, PLLC | COMPANY LICENSE # P-2166  
 305 CHURCH AT NORTH HILLS STREET, SUITE 1110 RALEIGH, NC 27609 | INFORMATION@STRONGROCKGROUP.COM

STRONG ROCK PROJECT	PSP-24-03
NOT FOR CONSTRUCTION	SCALE AS SHOWN
DESIGNED BY	JWL
DRAWN BY	SRG
CHECKED BY	JWL

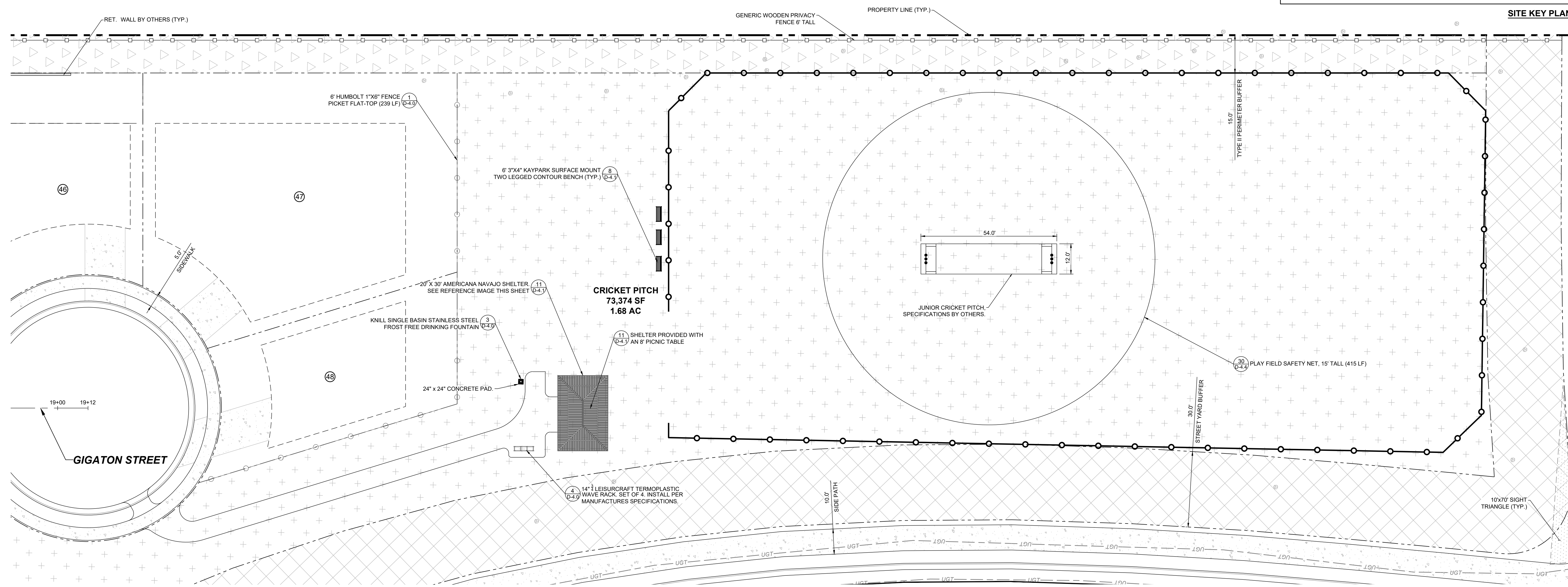

RESERVE @ MITCHELL MILL  
 TOWN OF ROLESVILLE, WAKE COUNTY, NORTH CAROLINA  
 CONSTRUCTION PLANS  
 NEIGHBOURHOOD PARK PLAN

DRAWING SHEET  
**L-2.13**





No.	REVISIONS	DATE	BY




CRICKET PITCH PLAN

LEGEND:	
	EXISTING PROPERTY LINE
	500 YEAR FLOOD LINE
	100 YEAR FLOOD LINE
	SIGN
	STOP BAR
	ROADWAY CENTER LINE
	PROPOSED PROPERTY LINE
	ROLESVILLE STANDARD VALLEY CURB
	STANDARD CURB & GUTTER
	GREENWAY
	CONCRETE SIDEWALK
	ASPHALT PAVEMENT
	POLLINATOR GARDEN
	ACTIVE & PASSIVE OPEN SPACE
	30' STREET YARD BUFFER
	15' TYPE II PERIMETER BUFFER
	OPEN SPACE
	EXISTING WETLAND
	FLOOD HAZARD
	FLOODZONE AE
	FLOODWAY
	SWAMP/MARSH HARRIS CREEK
	TREE PROTECTION FENCE
	GENERIC WOODEN PRIVACY FENCE
	FENCE PICKET FLAT-TOP
	FENCING



NAVAJO SHELTER



THIS PLANSET AND ANY ASSOCIATED DOCUMENTS ARE PRELIMINARY AND NOT AUTHORIZED FOR CONSTRUCTION UNTIL SIGNED, DATED, AND OFFICIALLY RELEASED FOR CONSTRUCTION BY THE ENGINEER OF RECORD.

**STRONGROCK**  
ENGINEERING GROUP

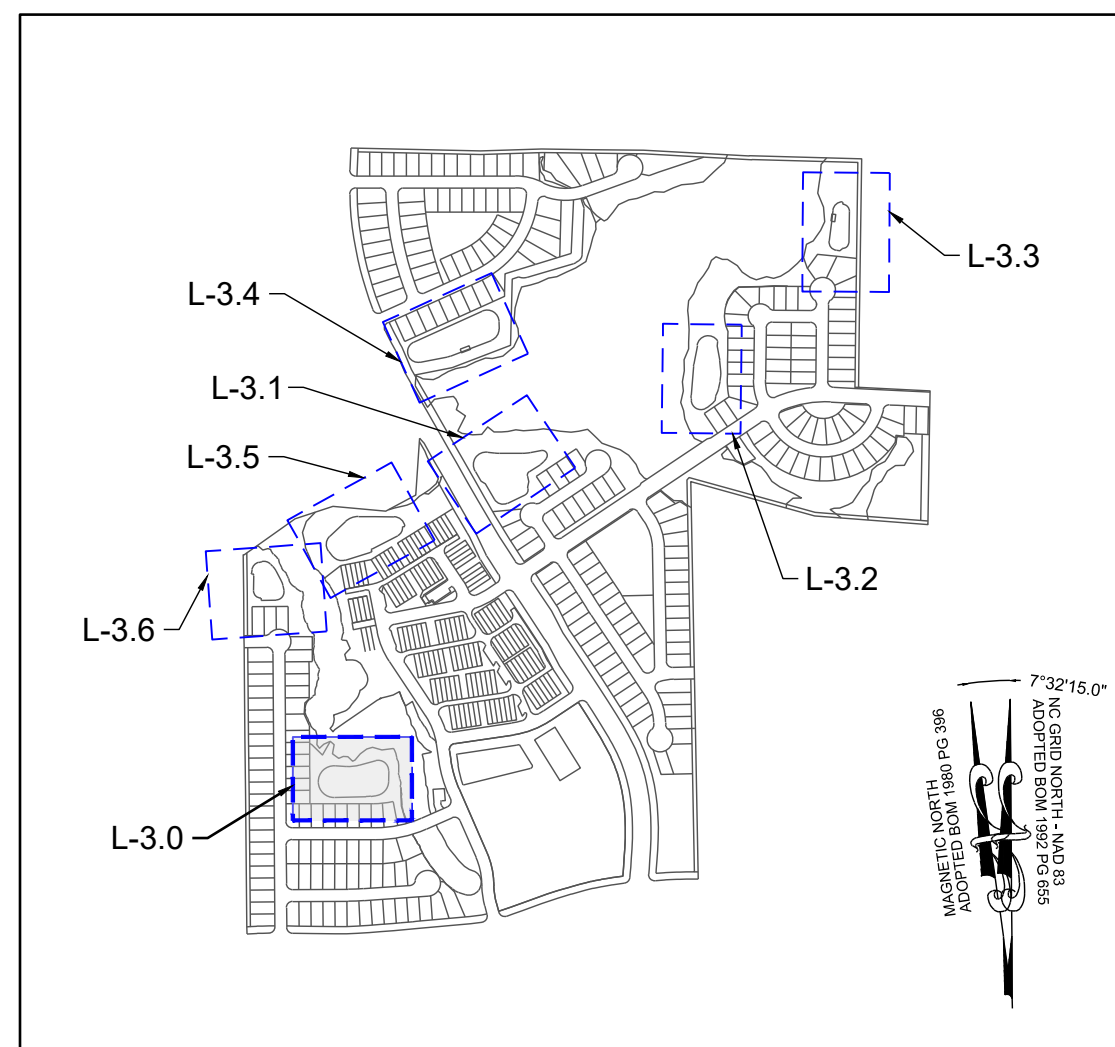
STRONG ROCK ENGINEERING GROUP, PLLC | COMPANY LICENSE # P-2766  
305 CHURCH AT NORTH HILLS STREET, SUITE 1110 RALEIGH, NC 27609 | INFORMATION@STRONGROCKGROUP.COM

STRONG ROCK PROJECT PSP-24-03	NOT FOR CONSTRUCTION	SCALE AS SHOWN	DESIGNED BY JWL	SRG	DRAWN BY JWL	CHECKED BY JWL
----------------------------------	-------------------------	-------------------	--------------------	-----	-----------------	-------------------

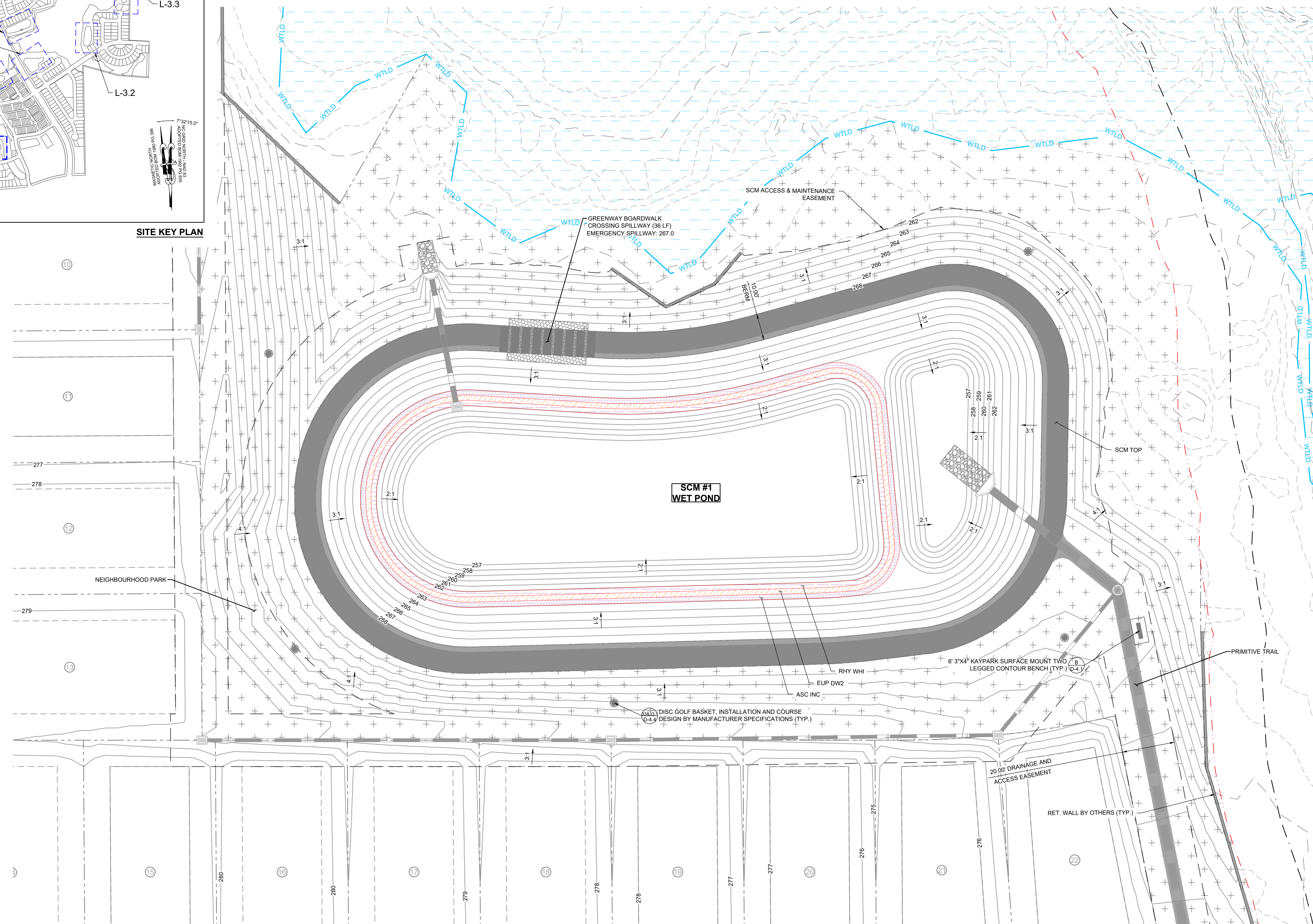
RESERVE @ MITCHELL MILL  
TOWN OF ROLESVILLE, WAKE COUNTY, NORTH CAROLINA  
CONSTRUCTION PLANS  
CRICKET PITCH PLAN

DRAWING SHEET  
L-2.14



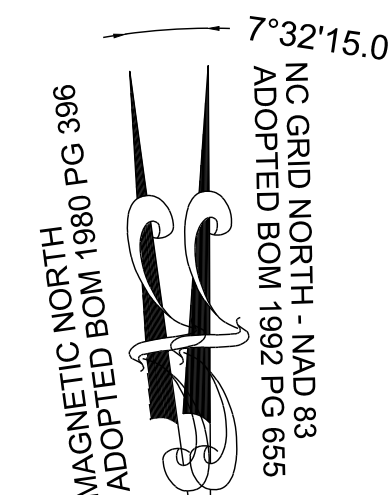


SITE KEY PLAN

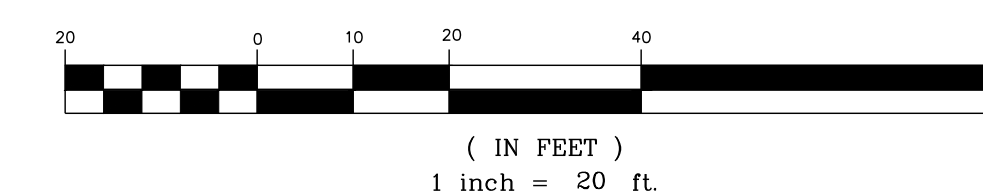


PLANT SCHEDULE SCM PLANTING							
SYMBOL	CODE	QTY	BOTANICAL NAME	COMMON NAME	SIZE	CONTAINER	SPACING
LOW GROUND COVERS							
	RHY WHI	4,110	<i>RHYNCHOSPORA COLORATA</i>	WHITE-TOPPED SEDGE	#SP1	POT	6" O.C.
		4,110	SUBTOTAL:				
MEDIUM GROUND COVERS							
	EUP DW2	4,215	<i>EUPATORIADELPHUS DUBIUS</i>	DWARF JOE PYE WEED	#SP1	POT	6" O.C.
		4,215	SUBTOTAL:				
TALL GROUND COVERS							
	ASC INC	4,320	<i>ASCLEPIAS INCARNATA</i>	SWAMP MILKWEED	#SP1	POT	6" O.C.
		4,320	SUBTOTAL:				

LEGEND:	
	STORM DRAIN LINE
	FLARED END SECTION
	CATCH BASIN
	STORM DRAIN MANHOLE
	EX. MAJOR CONTOURS
	EX. MINOR CONTOURS
	PROP. MAJOR CONTOURS
	PROP. MINOR CONTOURS
	EXISTING WETLAND
	500 YEAR FLOOD LINE
	100 YEAR FLOOD LINE



GRAPHIC SCALE



THIS PLANSET AND ANY ASSOCIATED DOCUMENTS ARE PRELIMINARY AND NOT AUTHORIZED FOR CONSTRUCTION UNTIL SIGNED, DATED, AND OFFICIALLY RELEASED FOR CONSTRUCTION BY THE ENGINEER OF RECORD.

NO.	REVISIONS	DATE	BY



**STRONGROCK**  
ENGINEERING GROUP

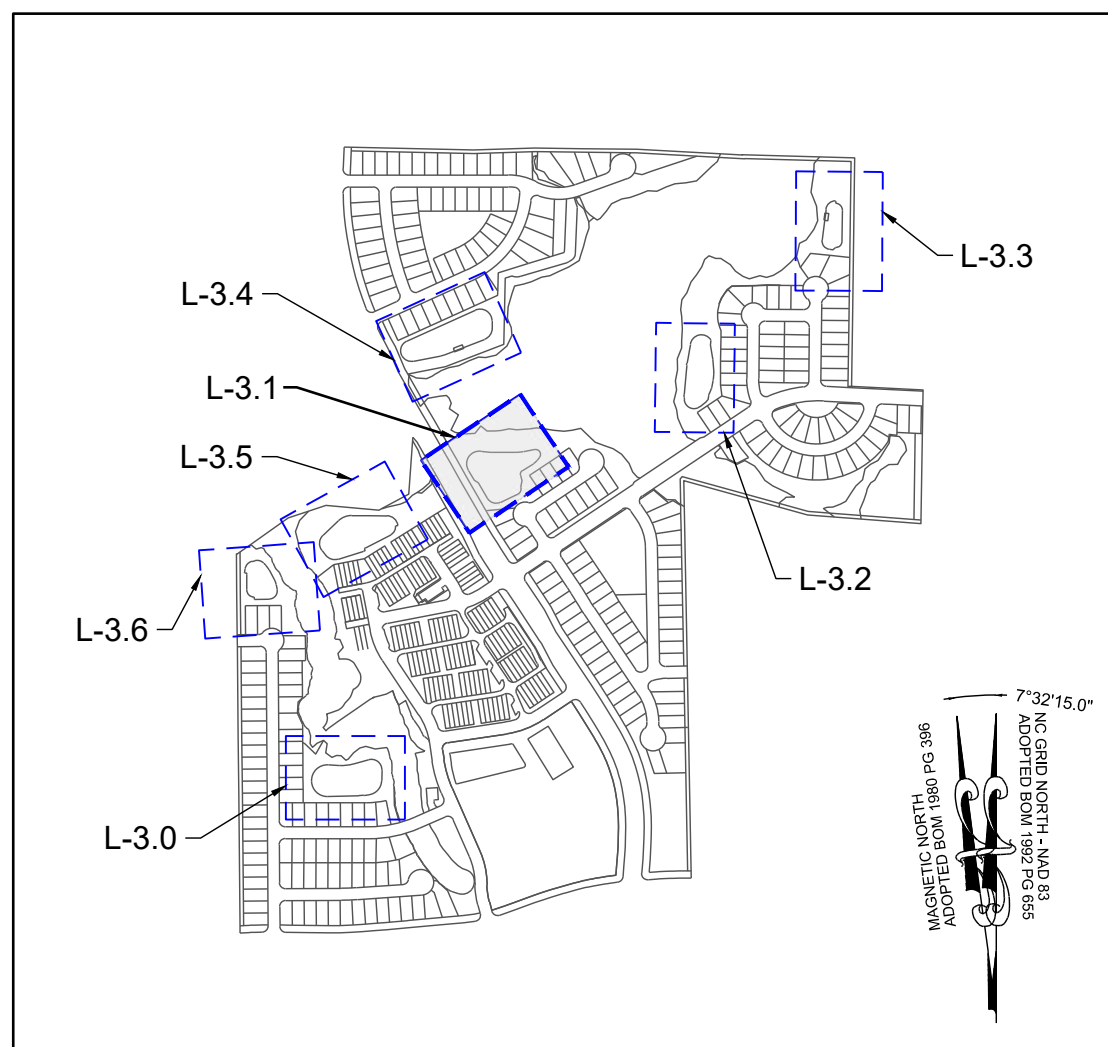
STRONG ROCK ENGINEERING GROUP, PLLC | COMPANY LICENSE # P-2766  
305 CHURCH AT NORTH HILLS STREET, SUITE 1110 RALEIGH, NC 27609 | INFORMATION@STRONGROCKGROUP.COM

STRONG ROCK PROJECT P-2766-03	NOT FOR CONSTRUCTION	SCALE AS SHOWN	DESIGNED BY JWL	SRG	DRAWN BY JWL	CHECKED BY JWL
-------------------------------	----------------------	----------------	-----------------	-----	--------------	----------------

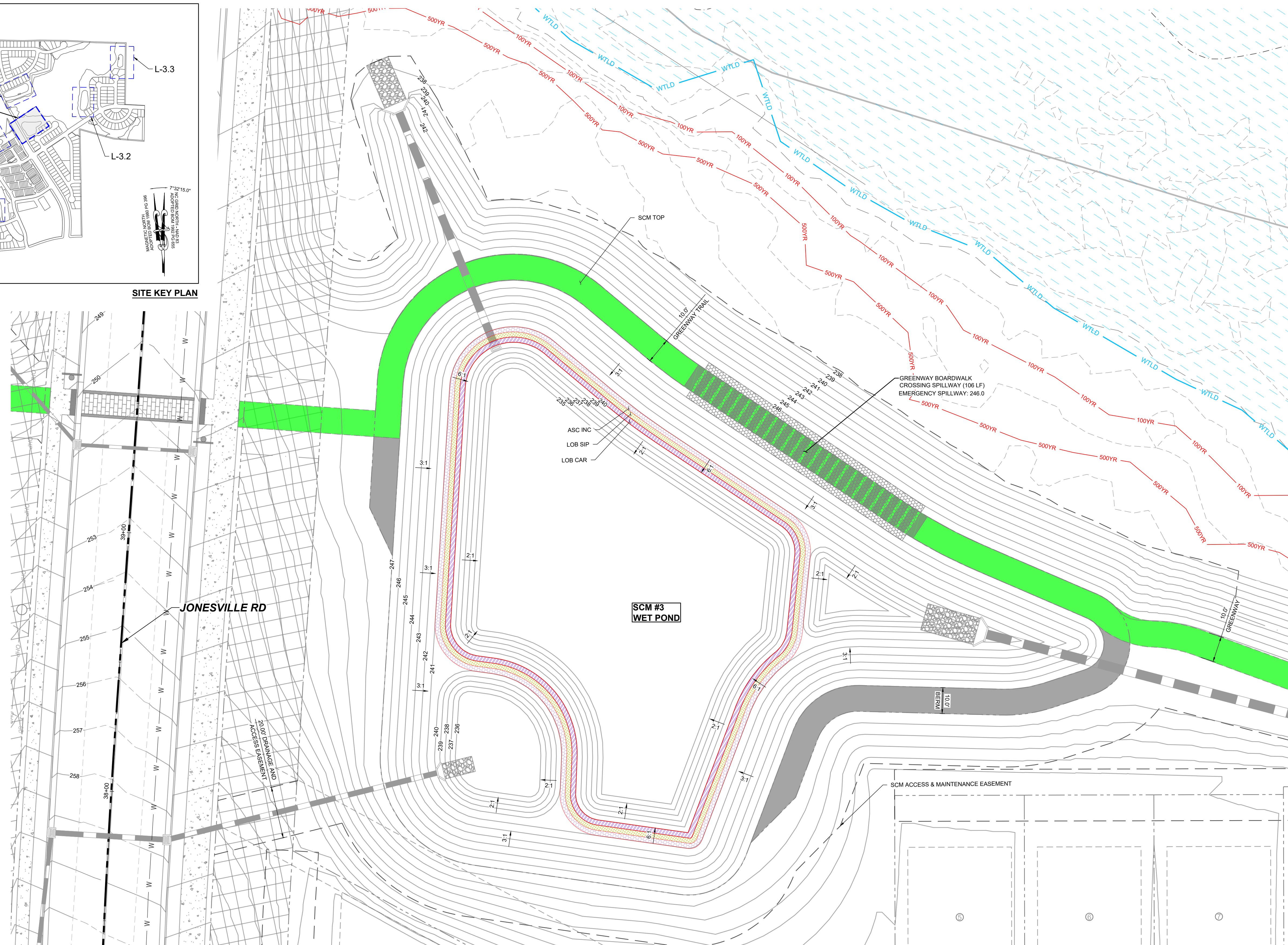
RESERVE @ MITCHELL MILL  
TOWN OF ROLESVILLE, WAKE COUNTY, NORTH CAROLINA  
CONSTRUCTION PLANS  
PLANTING SCM #1

DRAWING SHEET  
**L-3.0**

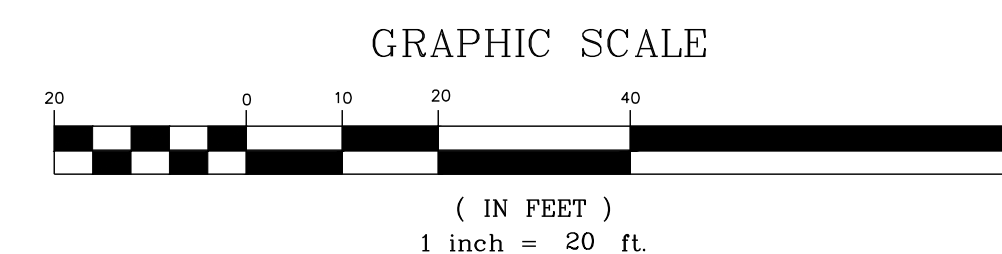
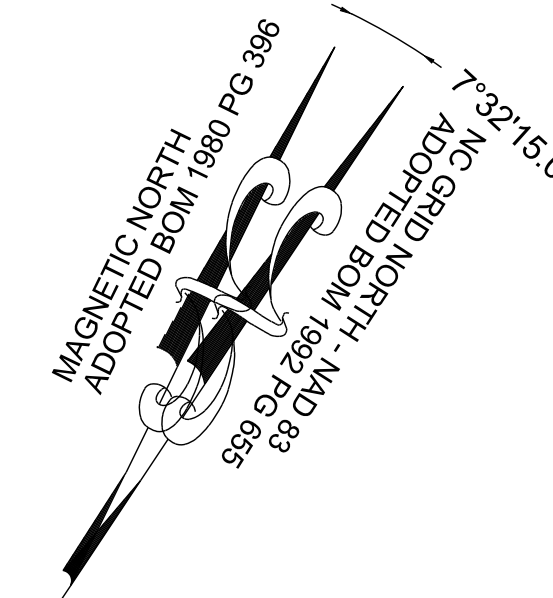
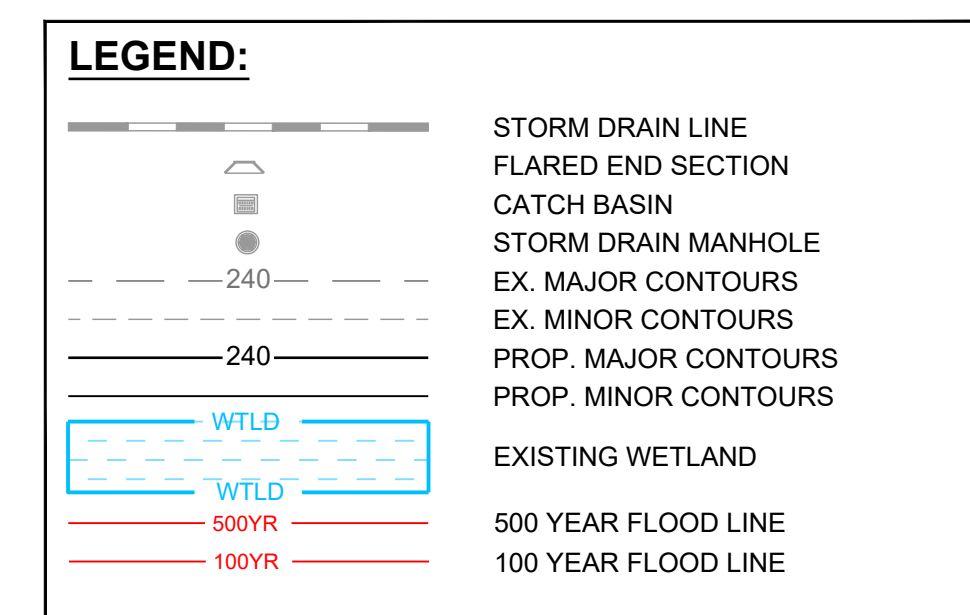




SITE KEY PLAN




PLANT SCHEDULE SCM PLANTING							
SYMBOL	CODE	QTY	BOTANICAL NAME	COMMON NAME	SIZE	CONTAINER	SPACING
LOW GROUND COVERS							
	LOB CAR	4,363	LOBELIA CARDINALIS	CARDINAL FLOWER	#SP1	POT	6" O.C.
		4,363	SUBTOTAL:				
MEDIUM GROUND COVERS							
	LOB SIP	4,472	LOBELIA SIPHILITICA	GREAT LOBELIA	#SP1	POT	6" O.C.
		4,472	SUBTOTAL:				
TALL GROUND COVERS							
	ASC INC	4,471	ASCLEPIAS INCARNATA	SWAMP MILKWEED	#SP1	POT	6" O.C.
		4,471	SUBTOTAL:				



THIS PLANSET AND ANY ASSOCIATED DOCUMENTS ARE PRELIMINARY AND NOT AUTHORIZED FOR CONSTRUCTION UNTIL SIGNED, DATED, AND OFFICIALLY RELEASED FOR CONSTRUCTION BY THE ENGINEER OF RECORD.

NO.	REVISIONS	DATE	BY



**STRONGROCK**  
ENGINEERING GROUP

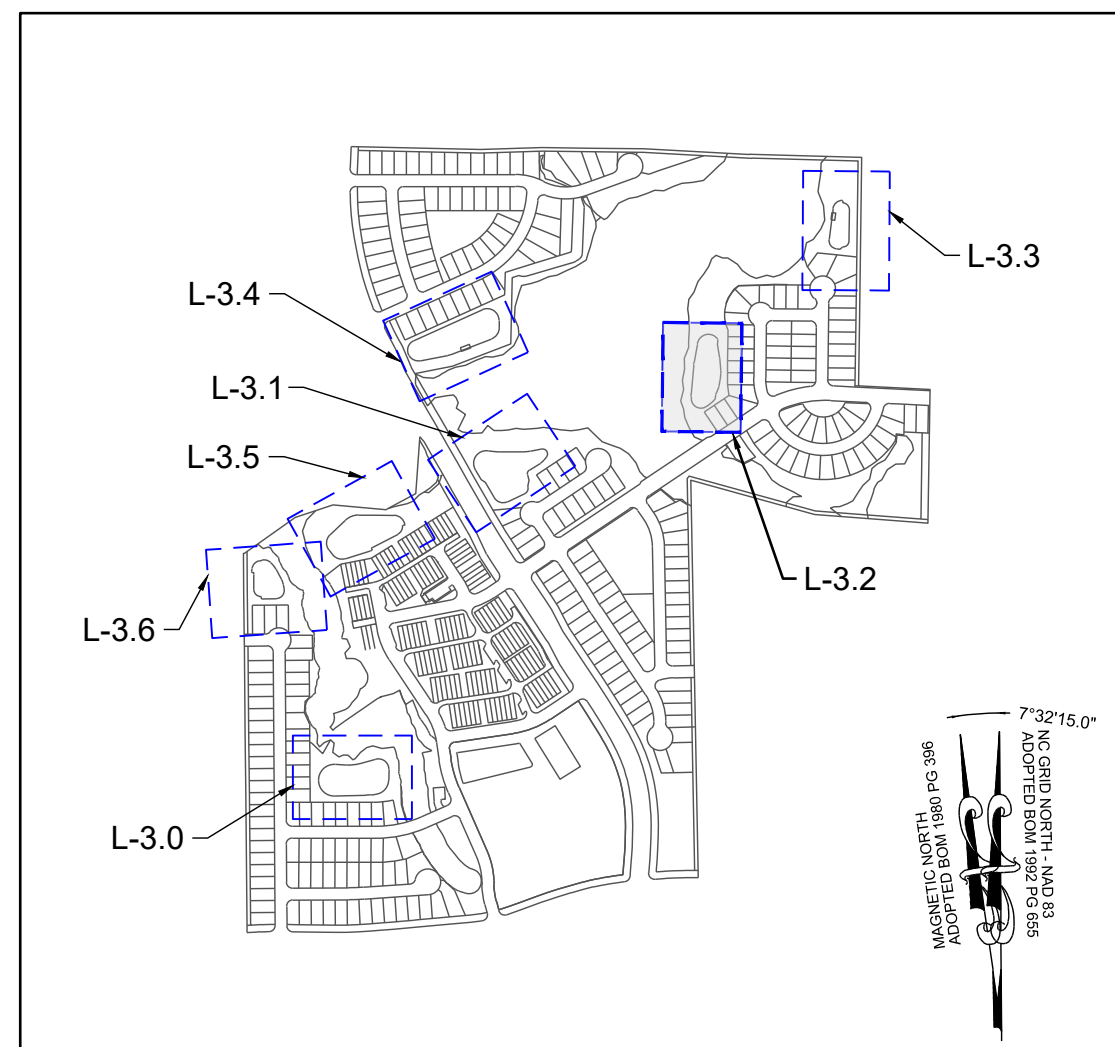
STRONG ROCK ENGINEERING GROUP, PLLC | COMPANY LICENSE # P-2166  
305 CHURCH AT NORTH HILLS STREET, SUITE 1110 RALEIGH, NC 27609 | INFORMATION@STRONGROCKGROUP.COM

STRONG ROCK PROJECT	PSP-24-03
NOT FOR CONSTRUCTION	
SCALE	AS SHOWN
DESIGNED BY	JWL
DRAWN BY	SRG
CHECKED BY	JWL

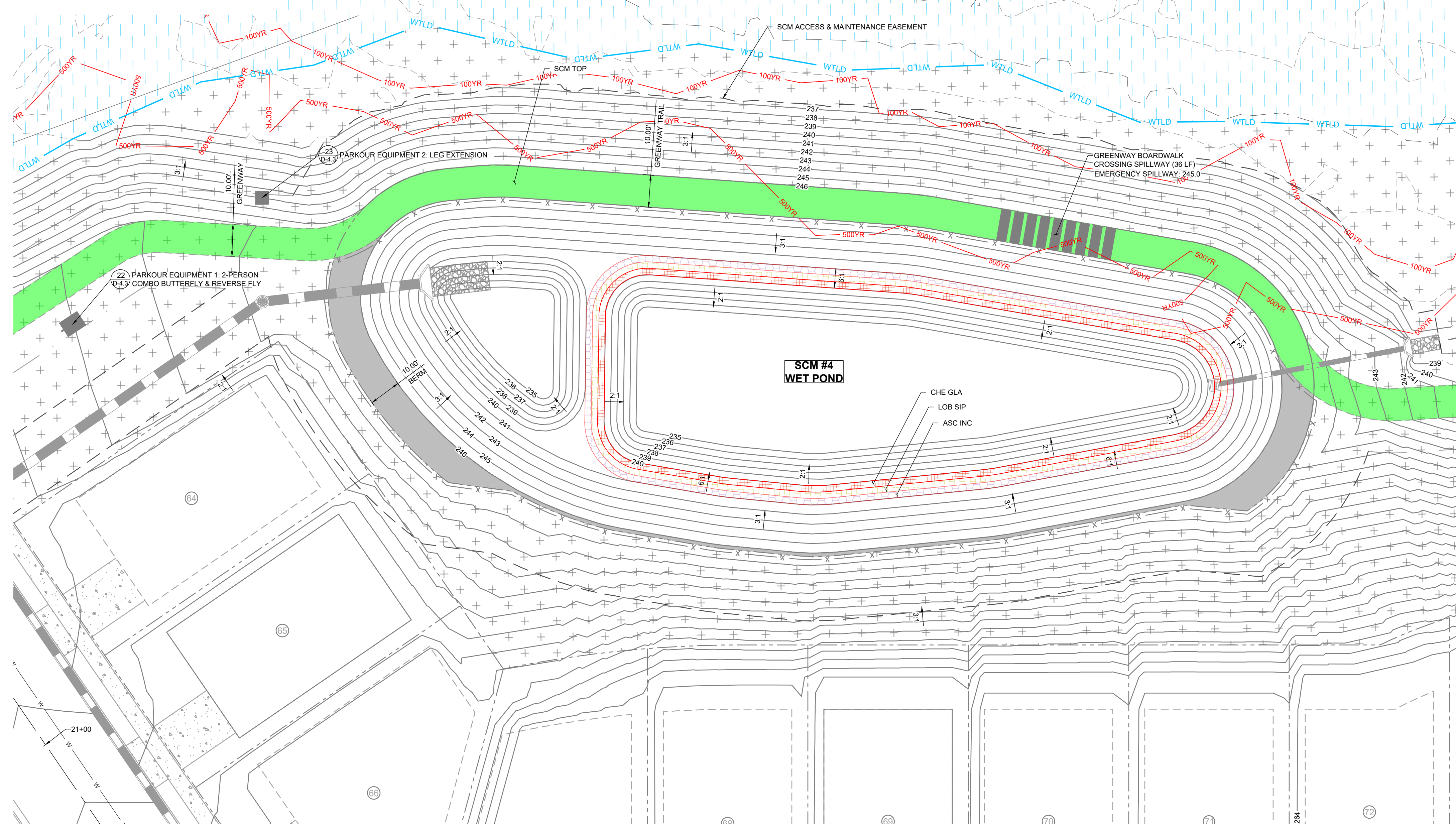
RESERVE @ MITCHELL MILL  
TOWN OF ROLESVILLE, WAKE COUNTY, NORTH CAROLINA  
CONSTRUCTION PLANS  
PLANTING SCM #3

DRAWING SHEET  
**L-3.1**





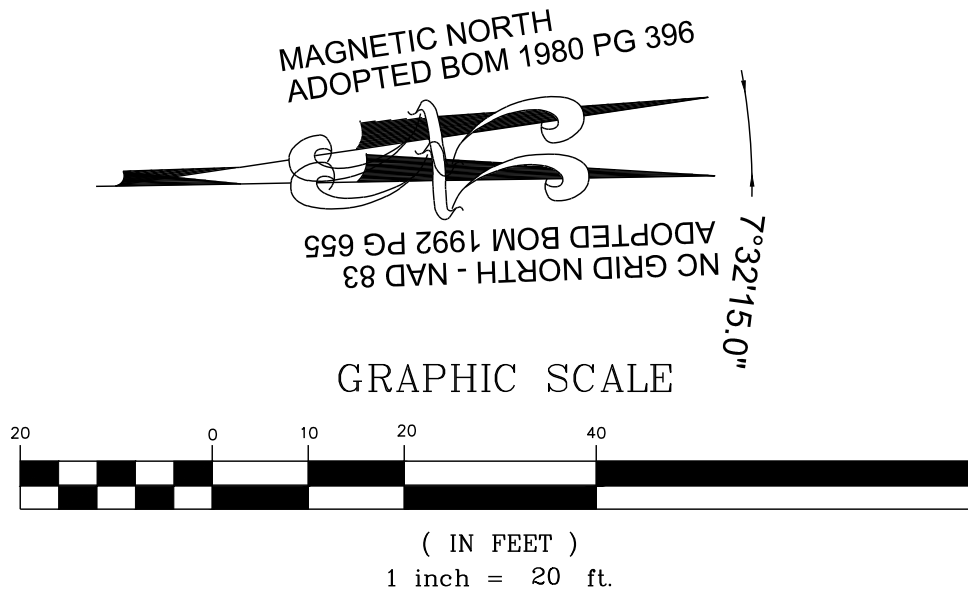
SITE KEY PLAN



SYMBOL	CODE	QTY	BOTANICAL NAME	COMMON NAME	SIZE	CONTAINER	SPACING
LOW GROUND COVERS							
	CHE GLA	3,778	CHELONE GLABRA	WHITE TURTLEHEAD	#SP1	POT	6" O.C.
		3,778	SUBTOTAL:				
MEDIUM GROUND COVERS							
	LOB SIP	3,883	LOBELIA SIPHILITICA	GREAT LOBELIA	#SP1	POT	6" O.C.
		3,883	SUBTOTAL:				
TALL GROUND COVERS							
	ASC INC	3,987	ASCLEPIAS INCARNATA	SWAMP MILKWEED	#SP1	POT	6" O.C.
		3,987	SUBTOTAL:				


**LEGEND:**

- STORM DRAIN LINE
- FLARED END SECTION
- CATCH BASIN
- STORM DRAIN MANHOLE
- EX. MAJOR CONTOURS
- EX. MINOR CONTOURS
- PROP. MAJOR CONTOURS
- PROP. MINOR CONTOURS
- EXISTING WETLAND
- 500 YEAR FLOOD LINE
- 100 YEAR FLOOD LINE



THIS PLANSET AND ANY ASSOCIATED DOCUMENTS ARE PRELIMINARY AND NOT AUTHORIZED FOR CONSTRUCTION UNTIL SIGNED, DATED, AND OFFICIALLY RELEASED FOR CONSTRUCTION BY THE ENGINEER OF RECORD.

NO.	REVISIONS	DATE	BY



**STRONGROCK**  
ENGINEERING GROUP

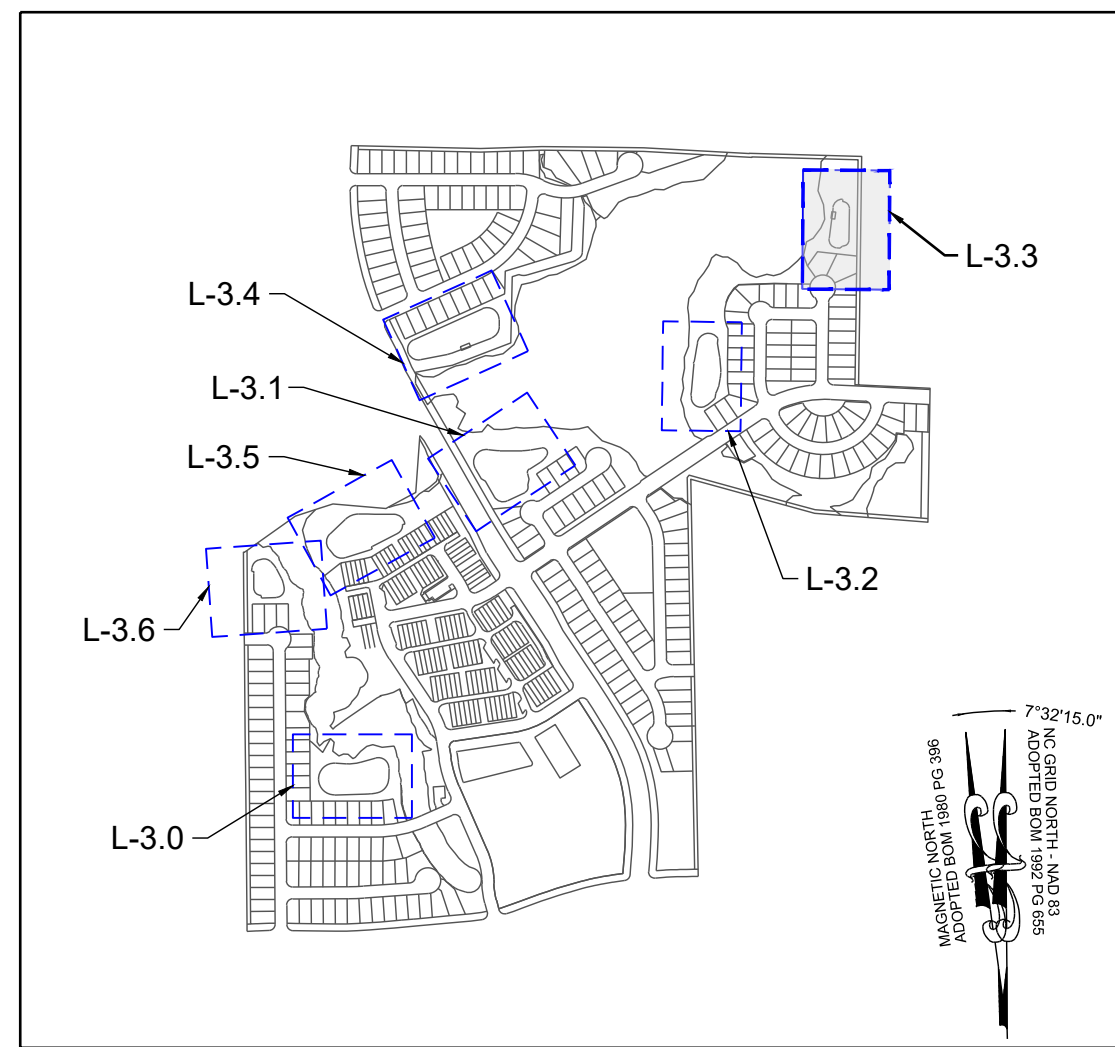
STRONG ROCK ENGINEERING GROUP, PLLC | COMPANY LICENSE # P-2766  
305 CHURCH AT NORTH HILLS STREET, SUITE 1110 RALEIGH, NC 27609 | INFORMATION@STRONGROCKGROUP.COM

STRONG ROCK PROJECT	PSP-24-03
NOT FOR CONSTRUCTION	SCALE AS SHOWN
DESIGNED BY	JWL
DRAWN BY	SRG
CHECKED BY	JWL

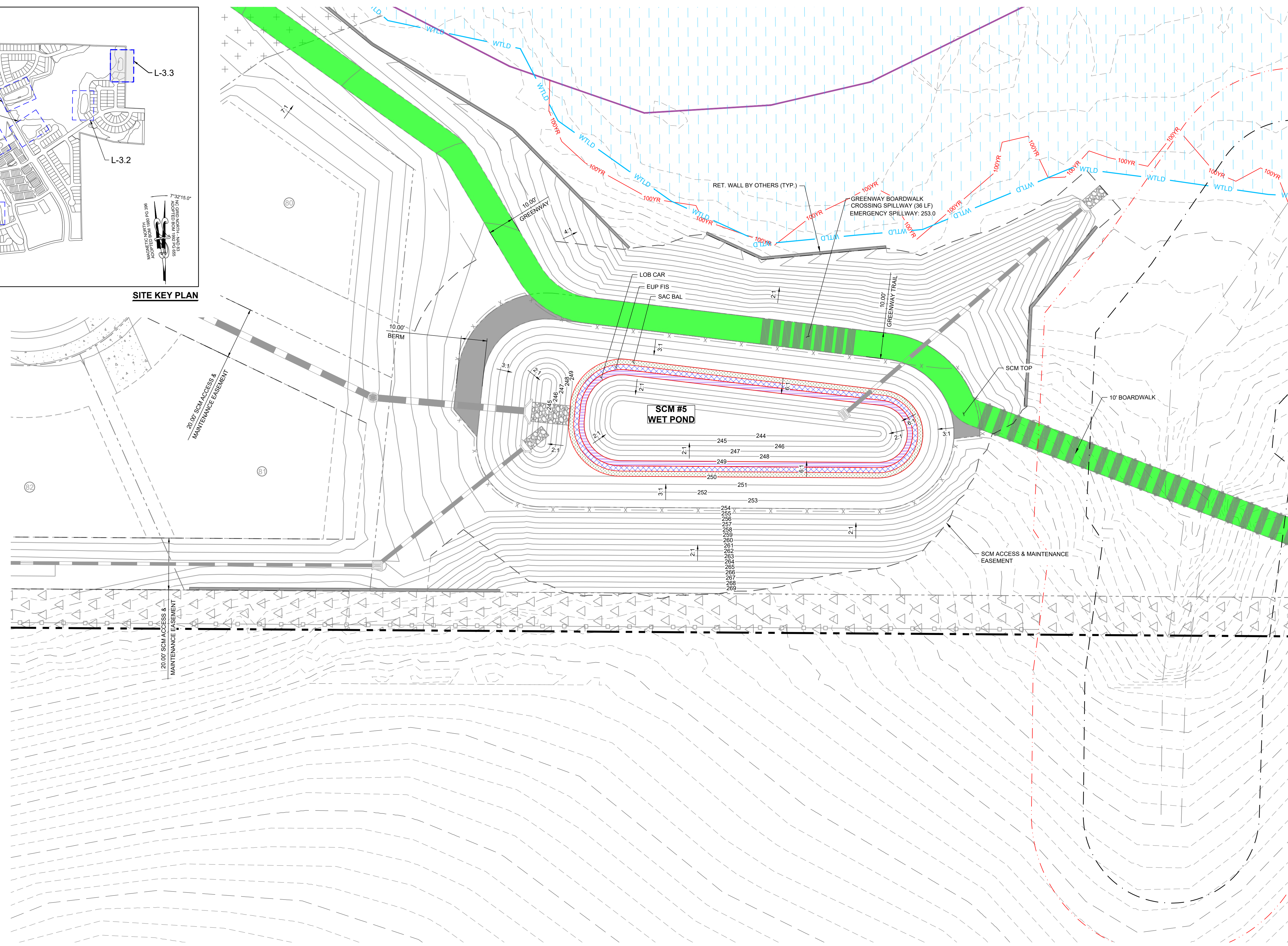
RESERVE @ MITCHELL MILL  
TOWN OF ROLESVILLE, WAKE COUNTY, NORTH CAROLINA  
CONSTRUCTION PLANS  
PLANTING SCM #4

DRAWING SHEET  
**L-3.2**





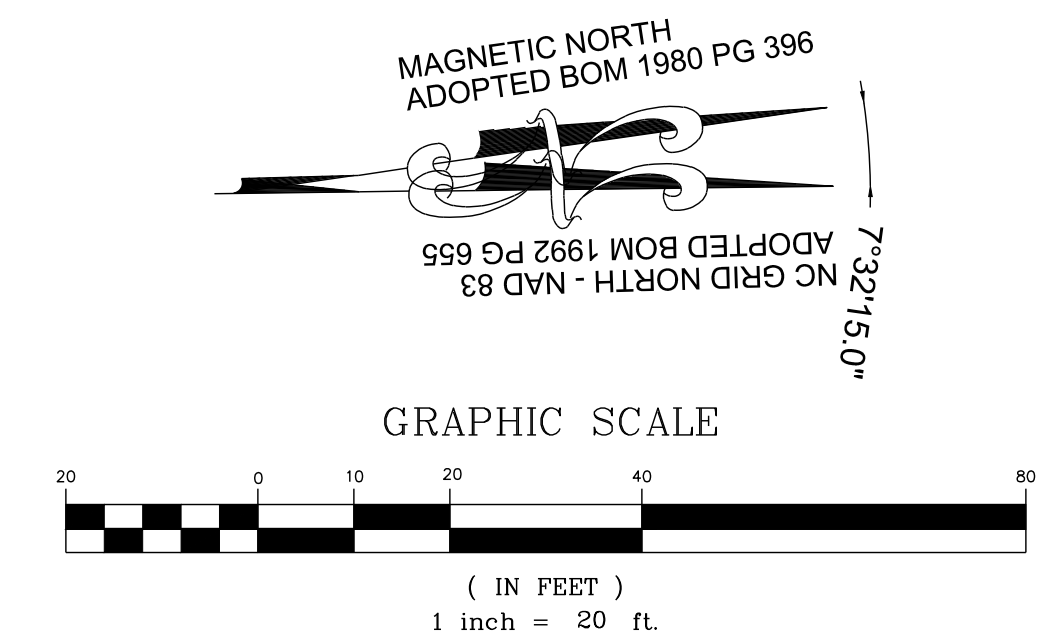
SITE KEY PLAN



PLANT SCHEDULE SCM PLANTING							
SYMBOL	CODE	QTY	BOTANICAL NAME	COMMON NAME	SIZE	CONTAINER	SPACING
LOW GROUND COVERS							
[Symbol]	LOB CAR	2,409	LOBELIA CARDINALIS	CARDINAL FLOWER	#SP1	POT	6" O.C.
		2,409	SUBTOTAL:				
MEDIUM GROUND COVERS							
[Symbol]	EUP FIS	2,514	EUPATORIADELPHUS FISTULOSUS	JOE PYE WEED	#SP1	POT	6" O.C.
		2,514	SUBTOTAL:				
TALL GROUND COVERS							
[Symbol]	SAC BAL	2,618	SACCHARUM BALDWINII	NARROW PLUMEGRASS	#SP1	POT	6" O.C.
		2,618	SUBTOTAL:				

**LEGEND:**

- [Symbol] STORM DRAIN LINE
- [Symbol] FLARED END SECTION
- [Symbol] CATCH BASIN
- [Symbol] STORM DRAIN MANHOLE
- [Symbol] EX. MAJOR CONTOURS
- [Symbol] EX. MINOR CONTOURS
- [Symbol] PROP. MAJOR CONTOURS
- [Symbol] PROP. MINOR CONTOURS
- [Symbol] EXISTING WETLAND
- [Symbol] 500 YEAR FLOOD LINE
- [Symbol] 100 YEAR FLOOD LINE



THIS PLANSET AND ANY ASSOCIATED DOCUMENTS ARE PRELIMINARY AND NOT AUTHORIZED FOR CONSTRUCTION UNTIL SIGNED, DATED, AND OFFICIALLY RELEASED FOR CONSTRUCTION BY THE ENGINEER OF RECORD.

NO.	REVISIONS	DATE	BY



**STRONGROCK**  
ENGINEERING GROUP

STRONG ROCK ENGINEERING GROUP, PLLC | COMPANY LICENSE # P-2166  
305 CHURCH AT NORTH HILLS STREET, SUITE 1110 RALEIGH, NC 27609 | INFORMATION@STRONGROCKGROUP.COM

STRONG ROCK PROJECT	STRONG ROCK PROJECT
PSP-24-03	PSP-24-03
NOT FOR CONSTRUCTION	NOT FOR CONSTRUCTION
SCALE AS SHOWN	SCALE AS SHOWN
DESIGNED BY JWL	DESIGNED BY JWL
DRAWN BY SRG	DRAWN BY SRG
CHECKED BY JWL	CHECKED BY JWL

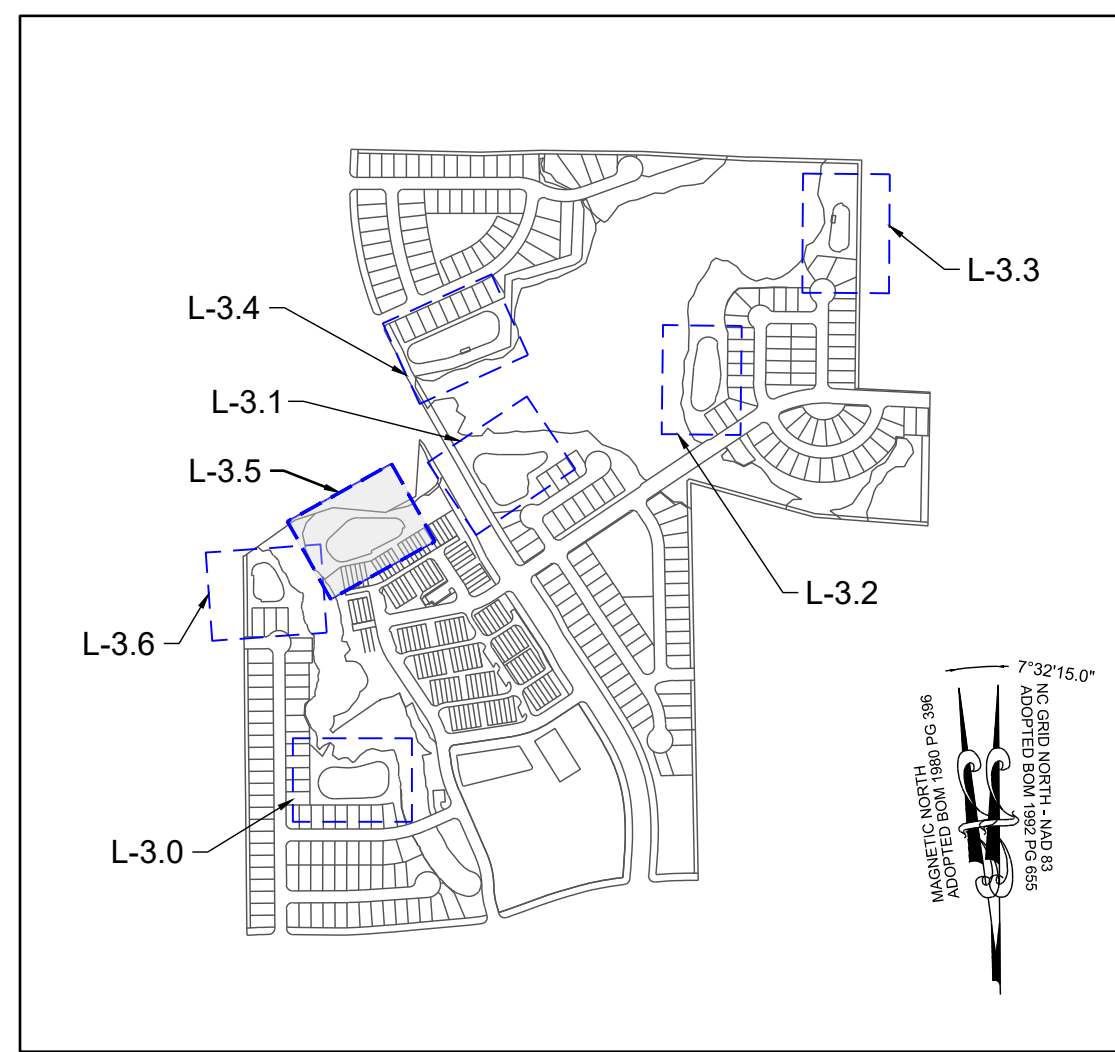
RESERVE @ MITCHELL MILL  
TOWN OF ROLESVILLE, WAKE COUNTY, NORTH CAROLINA  
CONSTRUCTION PLANS  
PLANTING SCM #5

DRAWING SHEET  
**L-3.3**

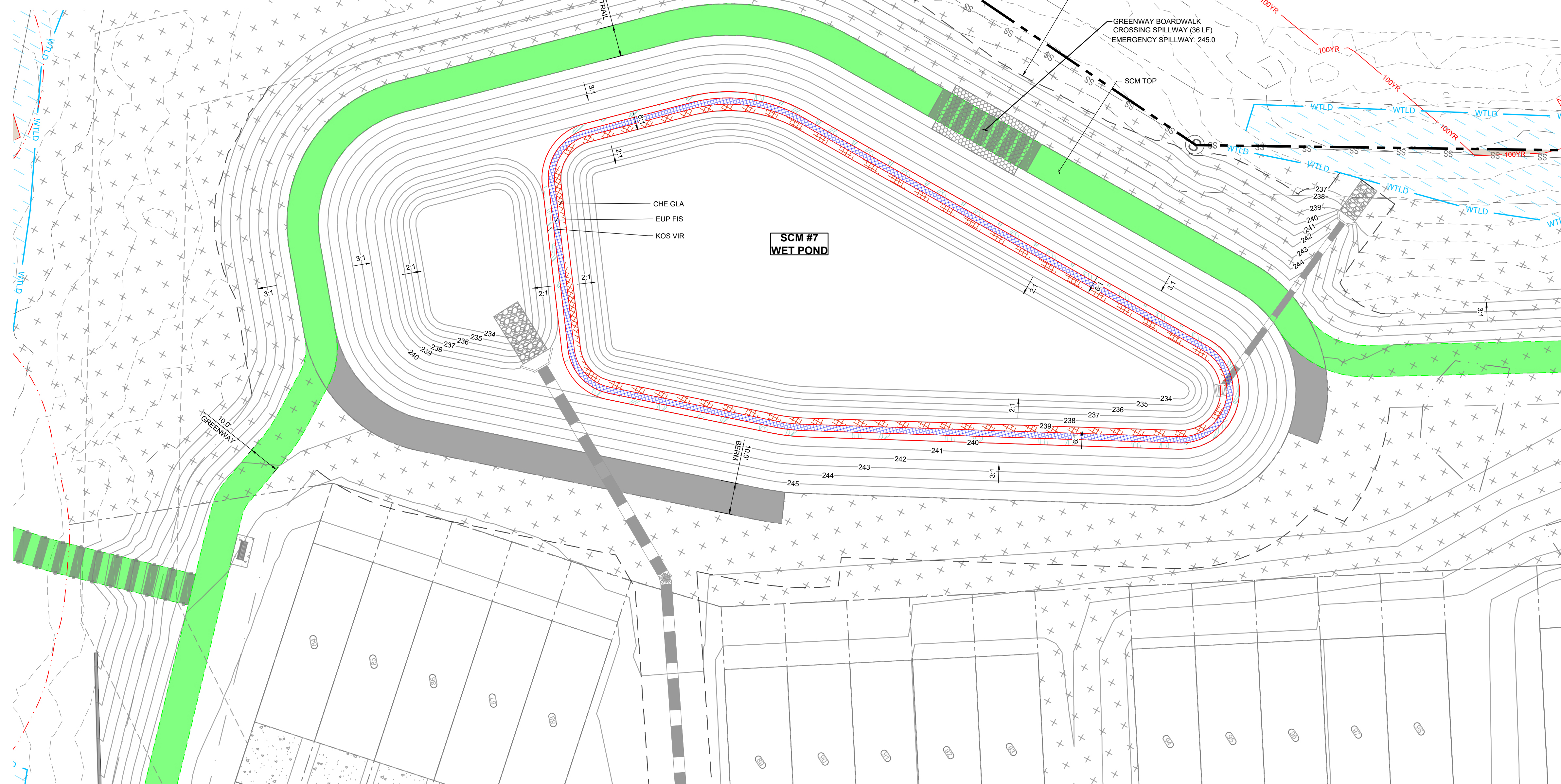




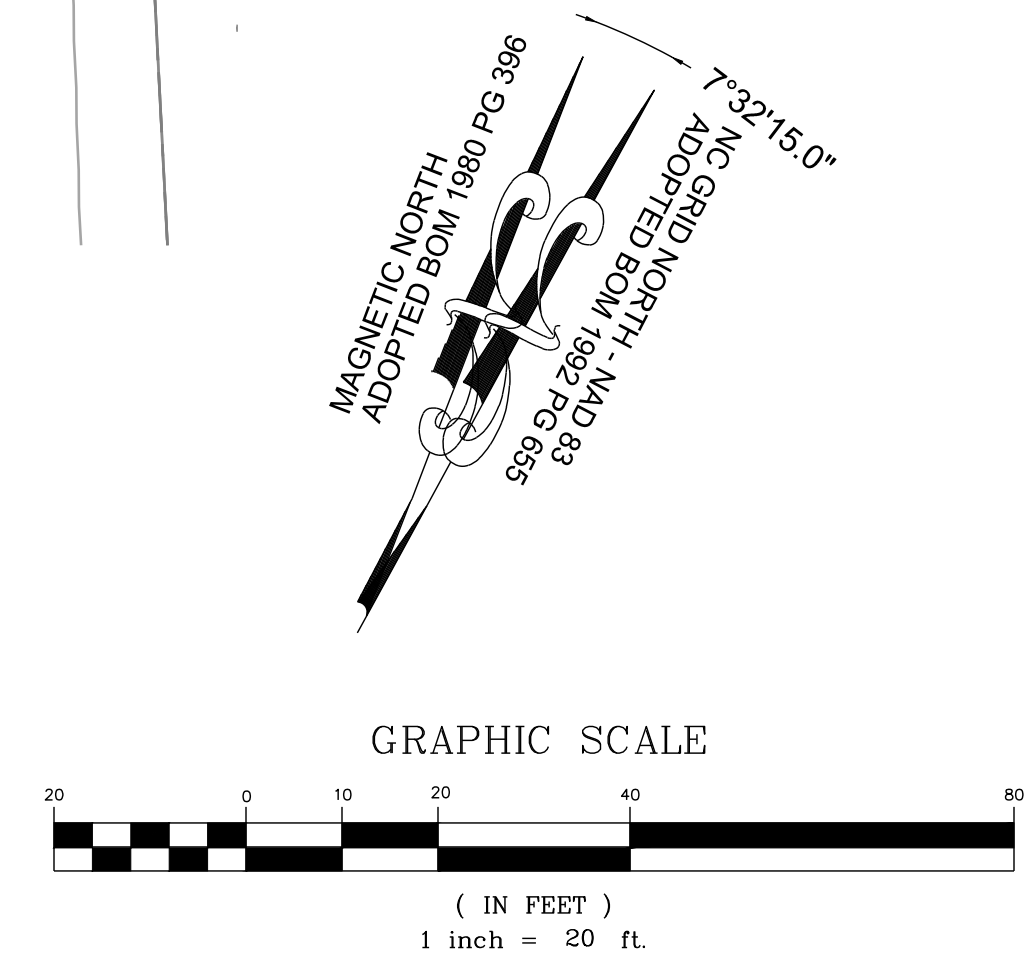
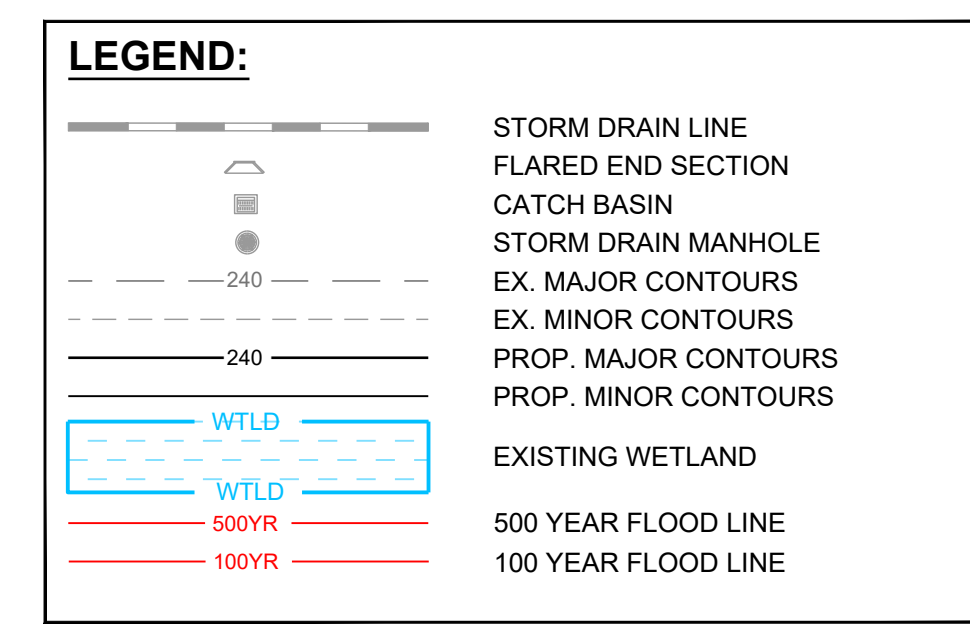





SITE KEY PLAN



PLANT SCHEDULE SCM PLANTING							
SYMBOL	CODE	QTY	BOTANICAL NAME	COMMON NAME	SIZE	CONTAINER	SPACING
LOW GROUND COVERS							
	CHE GLA	4,352	CHELONE GLABRA	WHITE TURTLEHEAD	#SP1	POT	6" O.C.
		4,352	SUBTOTAL:				
MEDIUM GROUND COVERS							
	EUP FIS	4,457	EUPATORIADELPHUS FISTULOSUS	JOE PYE WEED	#SP1	POT	6" O.C.
		4,457	SUBTOTAL:				
TALL GROUND COVERS							
	KOS VIR	4,555	KOSTELETZKYA VIRGINICA	SEASHORE MALLOW	#SP1	POT	6" O.C.
		4,555	SUBTOTAL:				



NO.	REVISIONS	DATE	BY



**STRONGROCK**  
 ENGINEERING GROUP

STRONG ROCK ENGINEERING GROUP, PLLC | COMPANY LICENSE # P-2166  
 305 CHURCH AT NORTH HILLS STREET, SUITE 1110 RALEIGH, NC 27609 | INFORMATION@STRONGROCKGROUP.COM

STRONG ROCK PROJECT P-2166	NOT FOR CONSTRUCTION	SCALE AS SHOWN	DESIGNED BY JWL	DRAWN BY SRG	CHECKED BY JWL
----------------------------	----------------------	----------------	-----------------	--------------	----------------

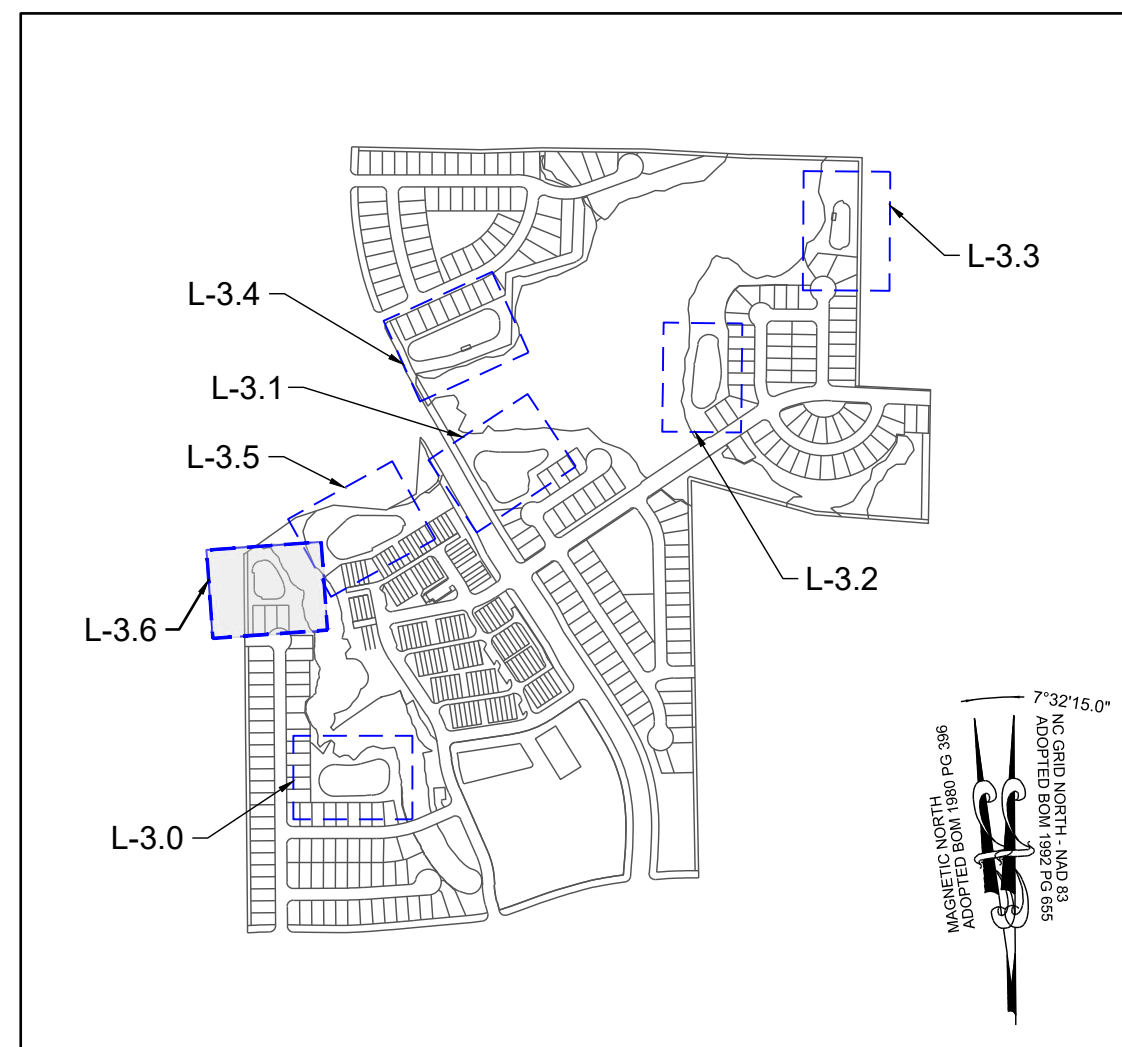
RESERVE @ MITCHELL MILL  
 TOWN OF ROLESVILLE, WAKE COUNTY, NORTH CAROLINA  
 CONSTRUCTION PLANS  
 PLANTING SCM #7

DRAWING SHEET  
**L-3.5**

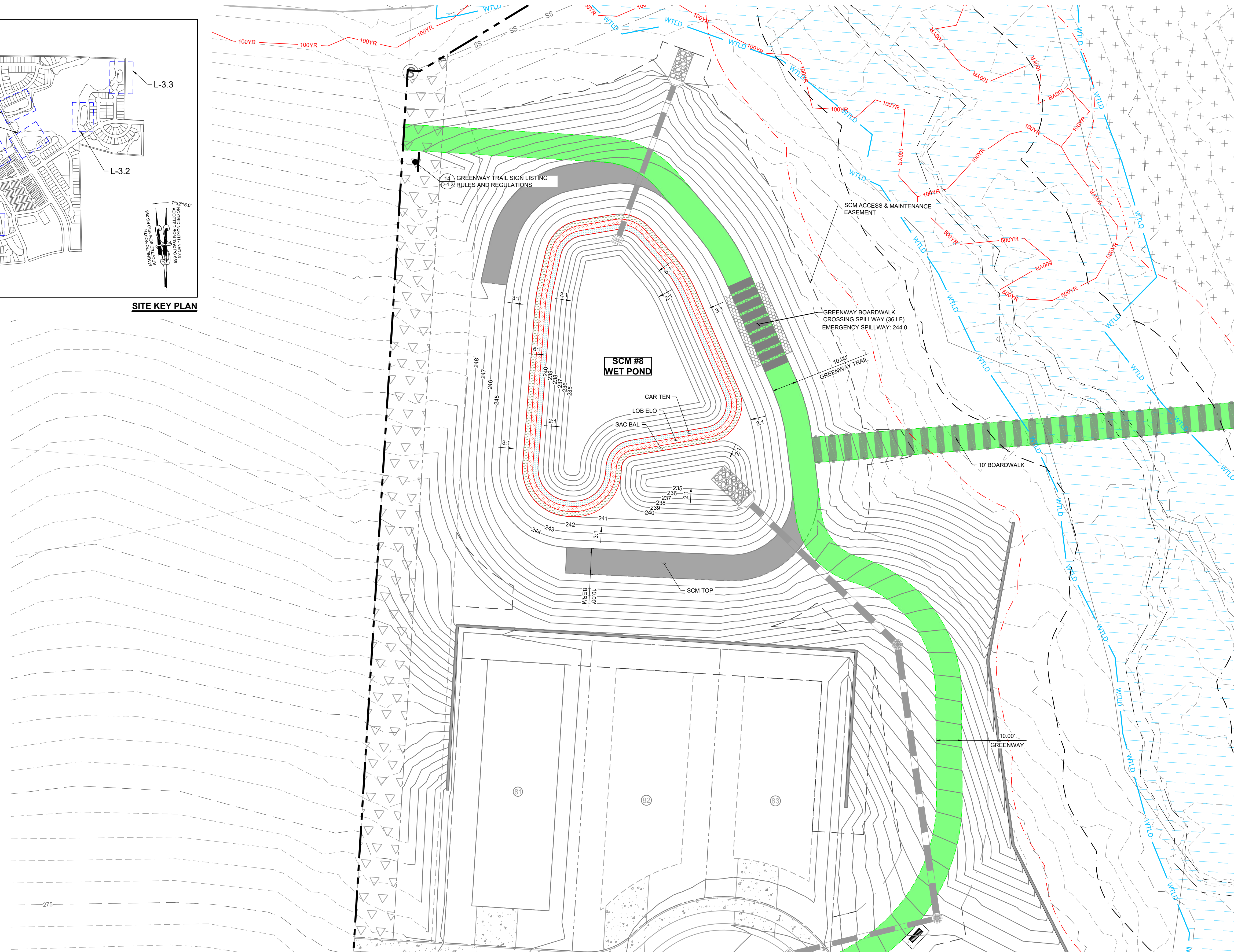
145 OF 176

THIS PLANSET AND ANY ASSOCIATED DOCUMENTS ARE PRELIMINARY AND NOT AUTHORIZED FOR CONSTRUCTION UNTIL SIGNED, DATED, AND OFFICIALLY RELEASED FOR CONSTRUCTION BY THE ENGINEER OF RECORD.

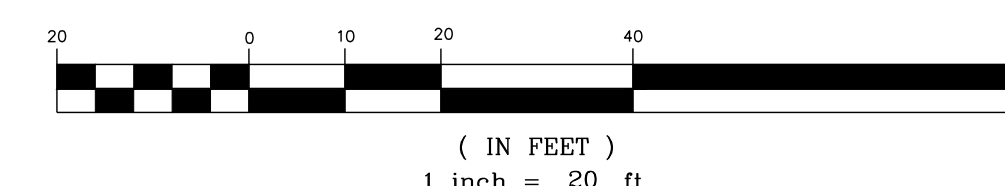
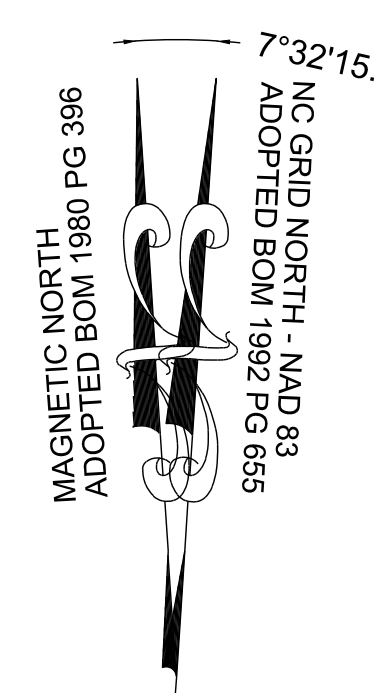
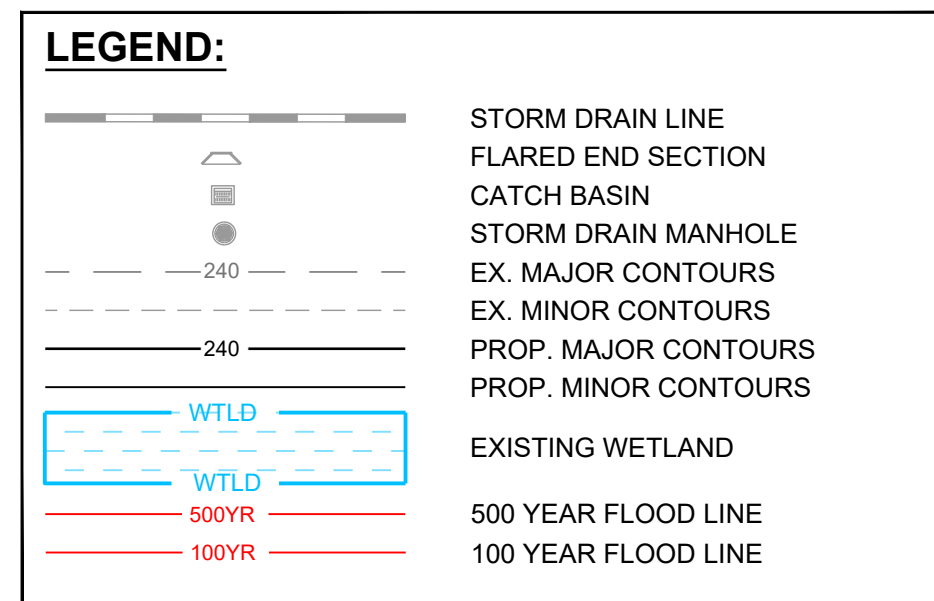




SITE KEY PLAN




PLANT SCHEDULE SCM PLANTING							
SYMBOL	CODE	QTY	BOTANICAL NAME	COMMON NAME	SIZE	CONTAINER	SPACING
LOW GROUND COVERS							
	CAR TEN	2,479	CAREX TENERA	QUILL SEDGE	#SP1	POT	6" O.C.
		2,479	SUBTOTAL:				
MEDIUM GROUND COVERS							
	LOB ELO	2,584	LOBELIA ELONGATA	LONGLEAF LOBELIA	#SP1	POT	6" O.C.
		2,584	SUBTOTAL:				
TALL GROUND COVERS							
	SAC BAL	2,689	SACCHARUM BALDWINII	NARROW PLUMEGRASS	#SP1	POT	6" O.C.
		2,689	SUBTOTAL:				



THIS PLANSET AND ANY ASSOCIATED DOCUMENTS ARE PRELIMINARY AND NOT AUTHORIZED FOR CONSTRUCTION UNTIL SIGNED, DATED, AND OFFICIALLY RELEASED FOR CONSTRUCTION BY THE ENGINEER OF RECORD.

No.	REVISIONS	DATE	BY



**STRONGROCK**  
ENGINEERING GROUP

STRONG ROCK ENGINEERING GROUP, PLLC | COMPANY LICENSE # P-2766  
305 CHURCH AT NORTH HILLS STREET, SUITE 1110 RALEIGH, NC 27609 | INFORMATION@STRONGROCKGROUP.COM

STRONG ROCK PROJECT	STRONG ROCK PROJECT
PSP-24-03	PSP-24-03
NOT FOR CONSTRUCTION	NOT FOR CONSTRUCTION
SCALE AS SHOWN	SCALE AS SHOWN
DESIGNED BY JWL	DESIGNED BY JWL
DRAWN BY SRG	DRAWN BY SRG
CHECKED BY JWL	CHECKED BY JWL

RESERVE @ MITCHELL MILL  
TOWN OF ROLESVILLE, WAKE COUNTY, NORTH CAROLINA  
CONSTRUCTION PLANS  
PLANTING SCM #8

DRAWING SHEET  
**L-3.6**

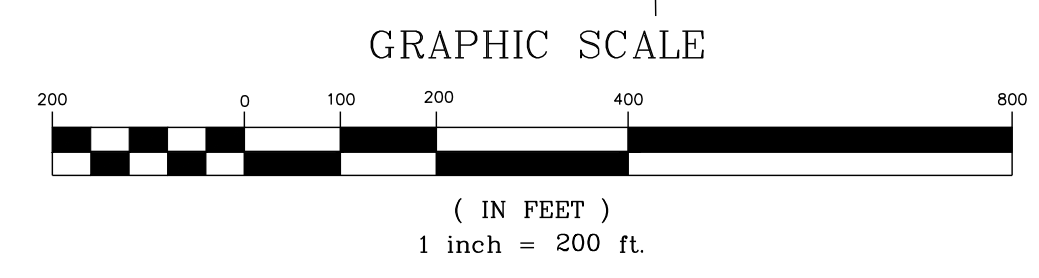
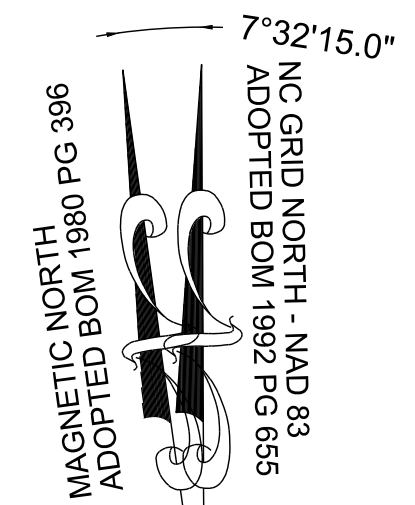


**NOTE:**  
THE CRITICAL ROOT ZONES (CRZ) SHALL REMAIN FREE OF ALL BUILDING MATERIALS, REFUSE, AND DEBRIS. SEE SHEET C-3.0 FOR ADJACENT PROPERTY DETAILS.

LEGEND:	
	TREES WILL BE PRESERVED
	TREES WILL BE REMOVED
	CRZ FOR TREES WILL BE PRESERVED
	CRZ FOR TREES WILL BE REMOVED
	LD LIMIT OF DISTURBANCE
	SF/LD SILT FENCE/LIMIT OF DISTURBANCE
	TPF TREE PROTECTION FENCE



**GRO PEG RD**  
60' PRIVATE RW  
RECORDED BOOK OF MAPS  
1980 PAGE 396



THIS PLANSET AND ANY ASSOCIATED DOCUMENTS ARE PRELIMINARY AND NOT AUTHORIZED FOR CONSTRUCTION UNTIL SIGNED, DATED, AND OFFICIALLY RELEASED FOR CONSTRUCTION BY THE ENGINEER OF RECORD.

NO.	REVISIONS	DATE	BY



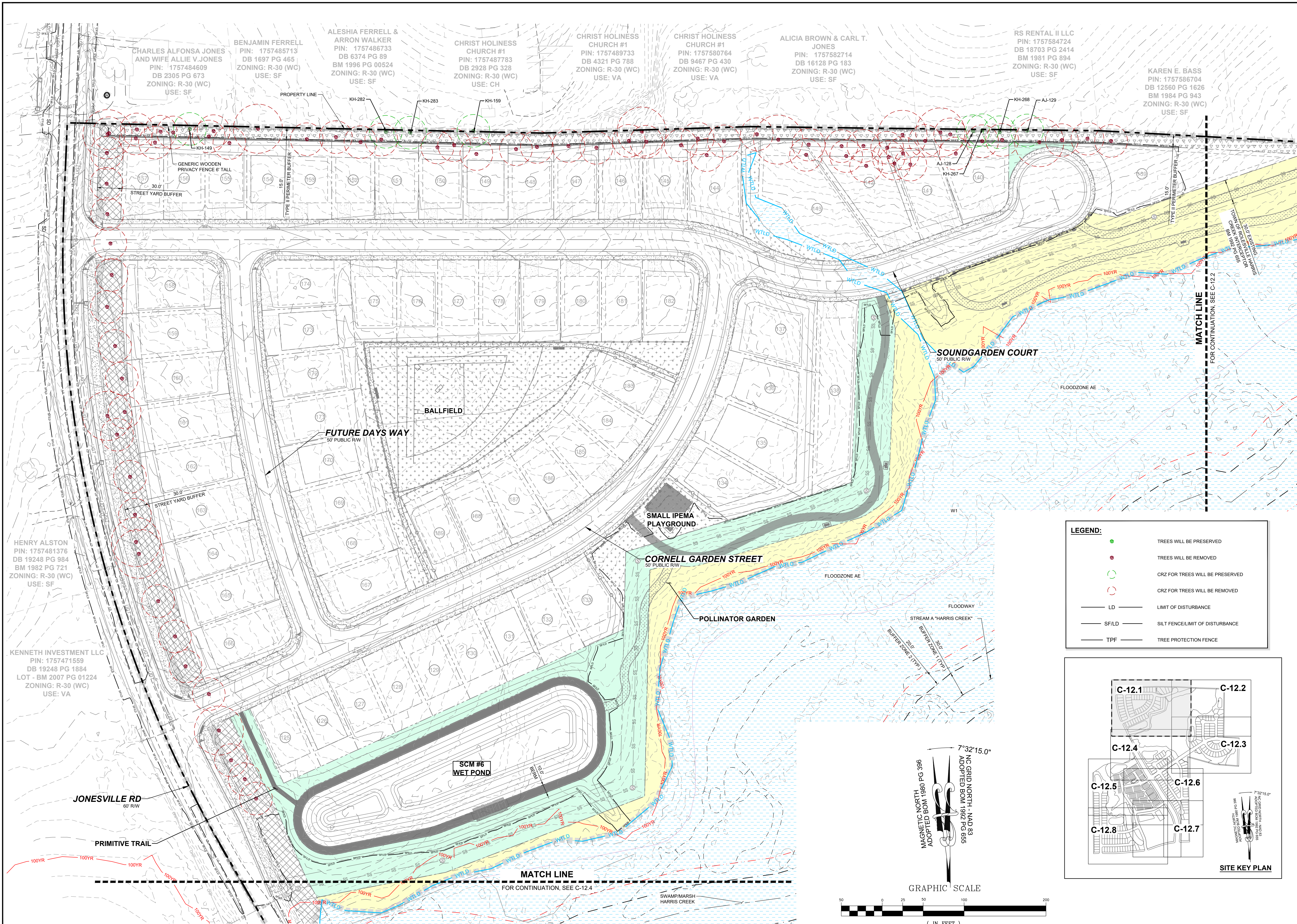
**STRONGROCK**  
ENGINEERING GROUP  
STRONG ROCK ENGINEERING GROUP, PLLC | COMPANY LICENSE # P-2166  
305 CHURCH AT NORTH HILLS STREET, SUITE 1110 RALEIGH, NC 27609 | INFORMATION@STRONGROCKGROUP.COM

STRONG ROCK PROJECT PSP-24-03	NOT FOR CONSTRUCTION	SCALE AS SHOWN	DESIGNED BY JWL	DRAWN BY SRG	CHECKED BY JWL
----------------------------------	-------------------------	-------------------	--------------------	-----------------	-------------------

RESERVE @ MITCHELL MILL  
TOWN OF ROLESVILLE, WAKE COUNTY, NORTH CAROLINA  
CONSTRUCTION PLANS  
OVERALL PRESERVATION PLAN

DRAWING SHEET  
**C-12.0**





CHARLES ALFONSA JONES AND WIFE ALLIE V. JONES  
PIN: 1757484609  
DB 2305 PG 673  
ZONING: R-30 (WC)  
USE: SF

BENJAMIN FERRELL  
PIN: 1757485713  
DB 1697 PG 465  
ZONING: R-30 (WC)  
USE: SF

ALESHIA FERRELL & ARRON WALKER  
PIN: 1757486733  
DB 6374 PG 89  
BM 1996 PG 00524  
ZONING: R-30 (WC)  
USE: SF

CHRIST HOLINESS CHURCH #1  
PIN: 1757487783  
DB 2928 PG 328  
ZONING: R-30 (WC)  
USE: CH

CHRIST HOLINESS CHURCH #1  
PIN: 1757489733  
DB 4321 PG 788  
ZONING: R-30 (WC)  
USE: VA

CHRIST HOLINESS CHURCH #1  
PIN: 1757580764  
DB 9467 PG 430  
ZONING: R-30 (WC)  
USE: VA

ALICIA BROWN & CARL T. JONES  
PIN: 1757582714  
DB 16128 PG 183  
ZONING: R-30 (WC)  
USE: SF

RS RENTAL II LLC  
PIN: 1757584724  
DB 18703 PG 2414  
BM 1981 PG 894  
ZONING: R-30 (WC)  
USE: SF

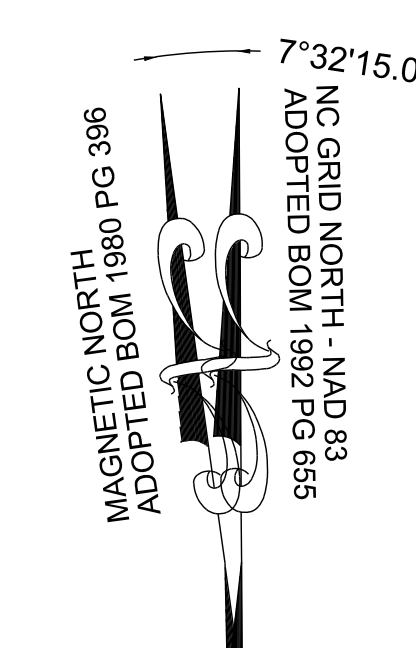
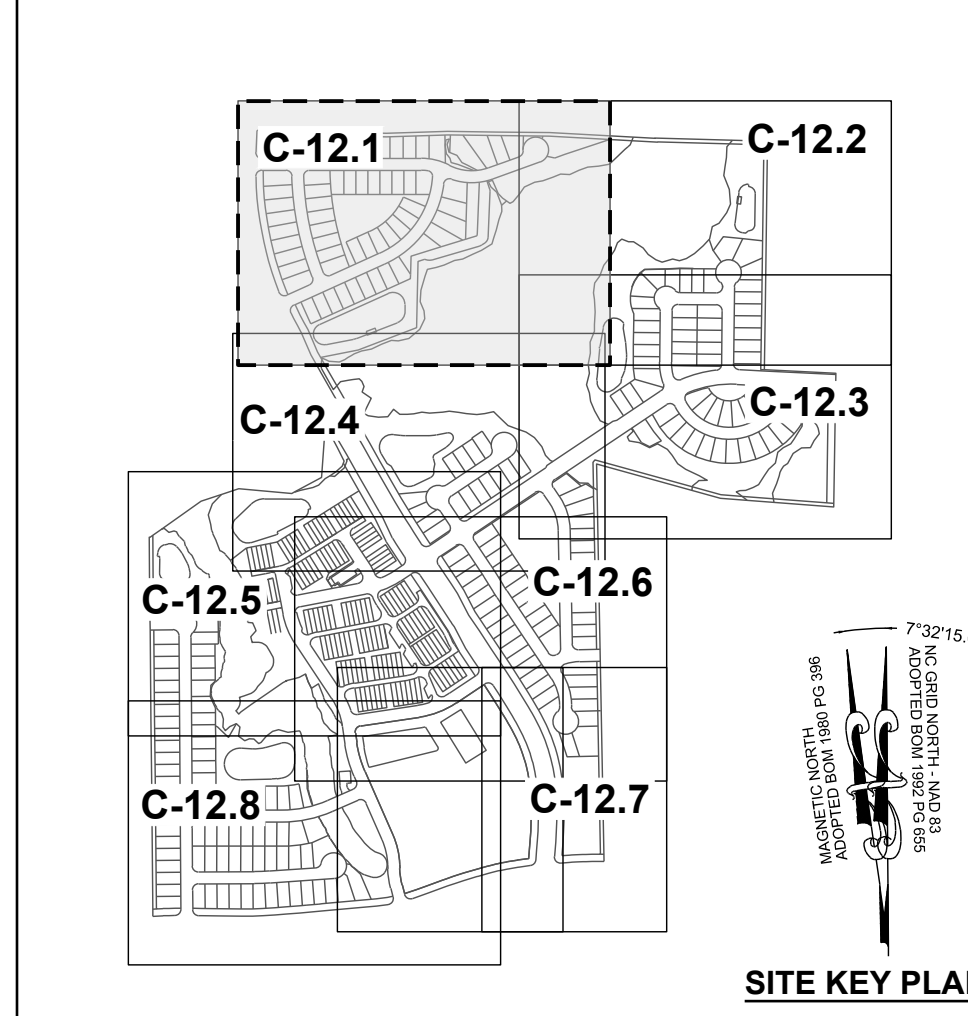
KAREN E. BASS  
PIN: 1757586704  
DB 12560 PG 1626  
BM 1984 PG 943  
ZONING: R-30 (WC)  
USE: SF

HENRY ALSTON  
PIN: 1757481376  
DB 19248 PG 984  
BM 1982 PG 721  
ZONING: R-30 (WC)  
USE: SF


KENNETH INVESTMENT LLC  
PIN: 1757471559  
DB 19248 PG 1884  
LOT - BM 2007 PG 01224  
ZONING: R-30 (WC)  
USE: VA

**LEGEND:**

	TREES WILL BE PRESERVED
	TREES WILL BE REMOVED
	CRZ FOR TREES WILL BE PRESERVED
	CRZ FOR TREES WILL BE REMOVED
	LD - LIMIT OF DISTURBANCE
	SFLD - SILT FENCE/LIMIT OF DISTURBANCE
	TPF - TREE PROTECTION FENCE



NO.	REVISIONS	DATE	BY



**STRONGROCK**  
ENGINEERING GROUP

STRONG ROCK ENGINEERING GROUP, PLLC | COMPANY LICENSE # P-2166  
305 CHURCH AT NORTH HILLS STREET, SUITE 1110 RALEIGH, NC 27609 | INFORMATION@STRONGROCKGROUP.COM

STRONG ROCK PROJECT PSP-24-03	NOT FOR CONSTRUCTION	SCALE AS SHOWN	DESIGNED BY JWL	SRG	JWL
DRAWN BY			CHECKED BY		

RESERVE @ MITCHELL MILL  
TOWN OF ROLESVILLE, WAKE COUNTY, NORTH CAROLINA  
CONSTRUCTION PLANS  
PRESERVATION PLAN I

DRAWING SHEET  
C-12.1

148 OF 176

THIS PLANSET AND ANY ASSOCIATED DOCUMENTS ARE PRELIMINARY AND NOT AUTHORIZED FOR CONSTRUCTION UNTIL SIGNED, DATED, AND OFFICIALLY RELEASED FOR CONSTRUCTION BY THE ENGINEER OF RECORD.



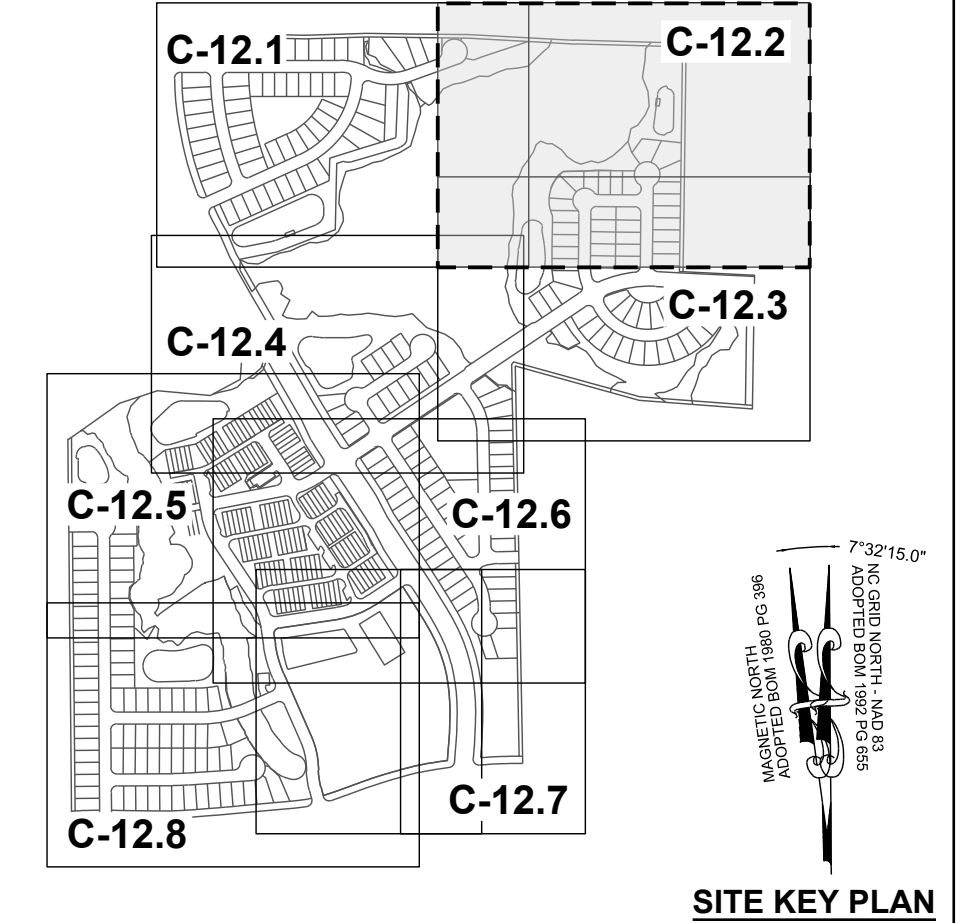
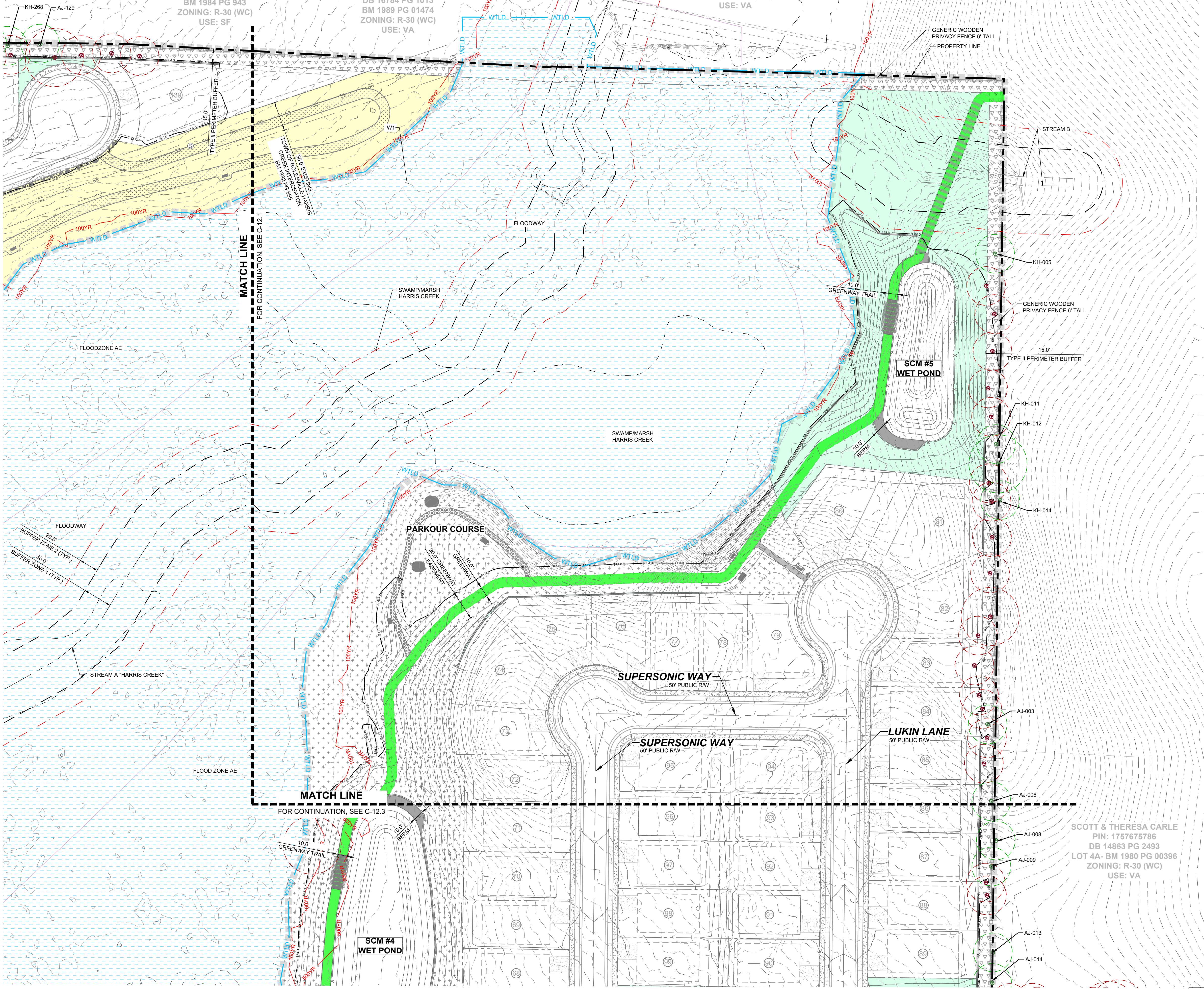
RS RENTAL II LLC  
 PIN: 1757584724  
 DB 18703 PG 2414  
 BM 1981 PG 894  
 ZONING: R-30 (WC)  
 USE: SF

KAREN E. BASS  
 PIN: 1757586704  
 DB 12560 PG 1626  
 BM 1984 PG 943  
 ZONING: R-30 (WC)  
 USE: SF

JAMES K. WILLIAMS  
 PIN: 1757588784  
 DB 16784 PG 1013  
 BM 1989 PG 01474  
 ZONING: R-30 (WC)  
 USE: VA

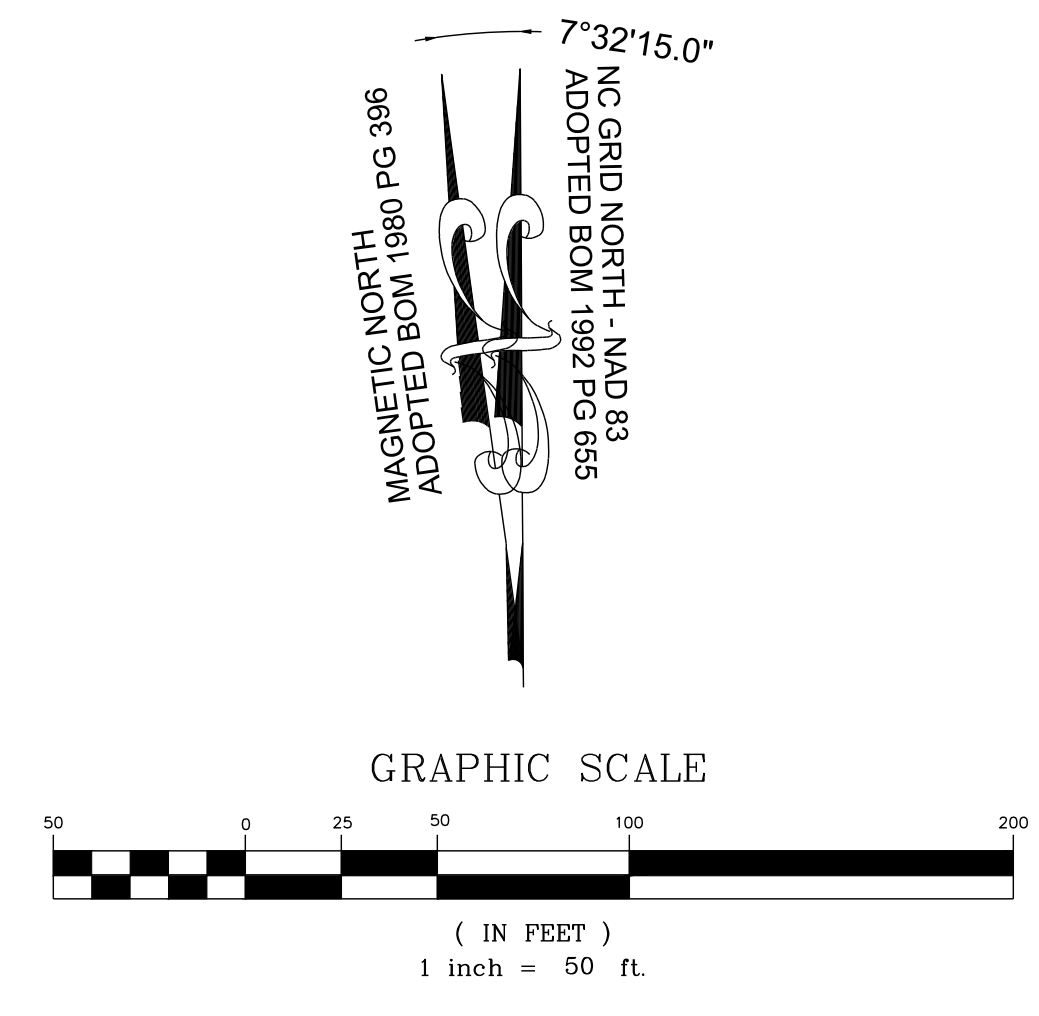
GRO PEG PROPERTIES LLC  
 PIN: 1757684697  
 DB 18359 PG 1707  
 LOT 5 - BM 1980 PG 00396  
 ZONING: R-30 (WC)  
 USE: VA

SCOTT & THERESA CARLE  
 PIN: 1757675786  
 DB 14863 PG 2493  
 LOT 4A- BM 1980 PG 00396  
 ZONING: R-30 (WC)  
 USE: VA




**LEGEND:**

	TREES WILL BE PRESERVED
	TREES WILL BE REMOVED
	CRZ FOR TREES WILL BE PRESERVED
	CRZ FOR TREES WILL BE REMOVED
	LD ——— LIMIT OF DISTURBANCE
	SF/LD ——— SILT FENCE/LIMIT OF DISTURBANCE
	TPF ——— TREE PROTECTION FENCE



NO.	REVISIONS	DATE	BY



**STRONGROCK**  
 ENGINEERING GROUP

STRONG ROCK ENGINEERING GROUP, PLLC | COMPANY LICENSE # P-2166  
 305 CHURCH AT NORTH HILLS STREET, SUITE 1110 RALEIGH, NC 27609 | INFORMATION@STRONGROCKGROUP.COM

STRONG ROCK PROJECT	PSP-24-03
NOT FOR CONSTRUCTION	
SCALE	AS SHOWN
DESIGNED BY	JWL
DRAWN BY	SRG
CHECKED BY	JWL

RESERVE @ MITCHELL MILL  
 TOWN OF ROLESVILLE, WAKE COUNTY, NORTH CAROLINA  
 CONSTRUCTION PLANS  
 PRESERVATION PLAN II

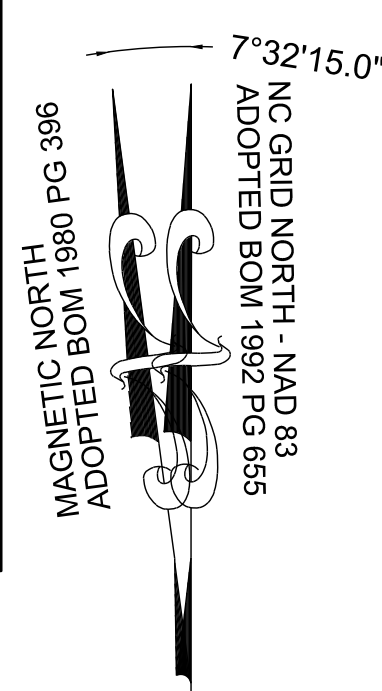
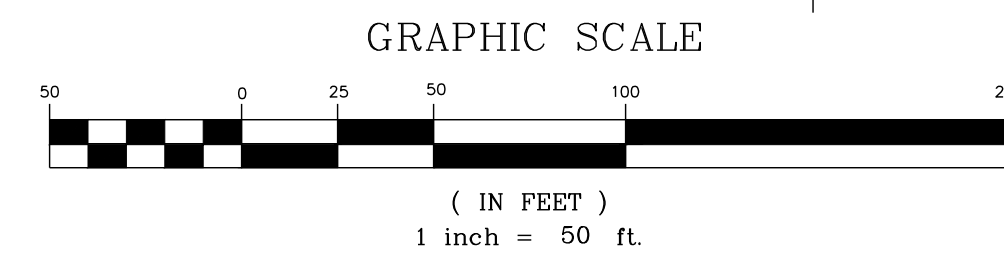
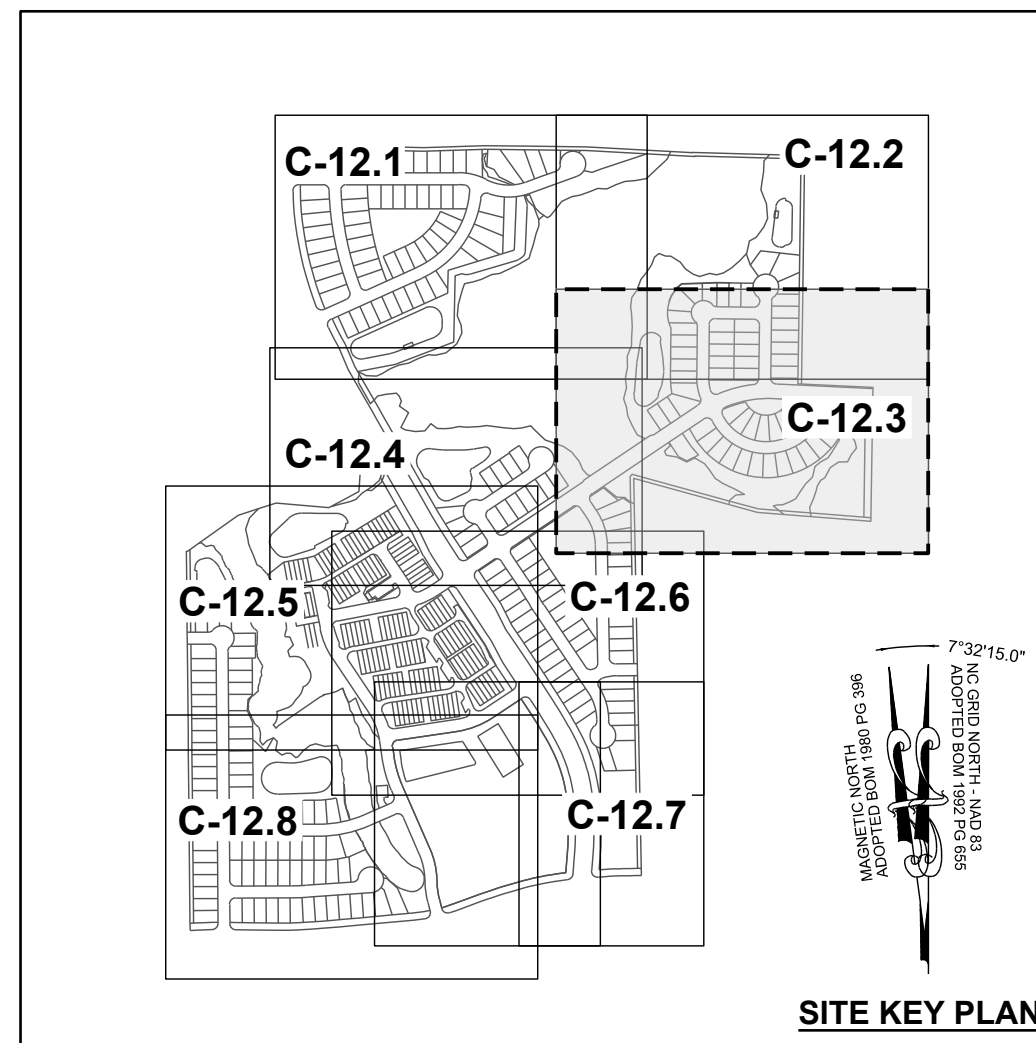
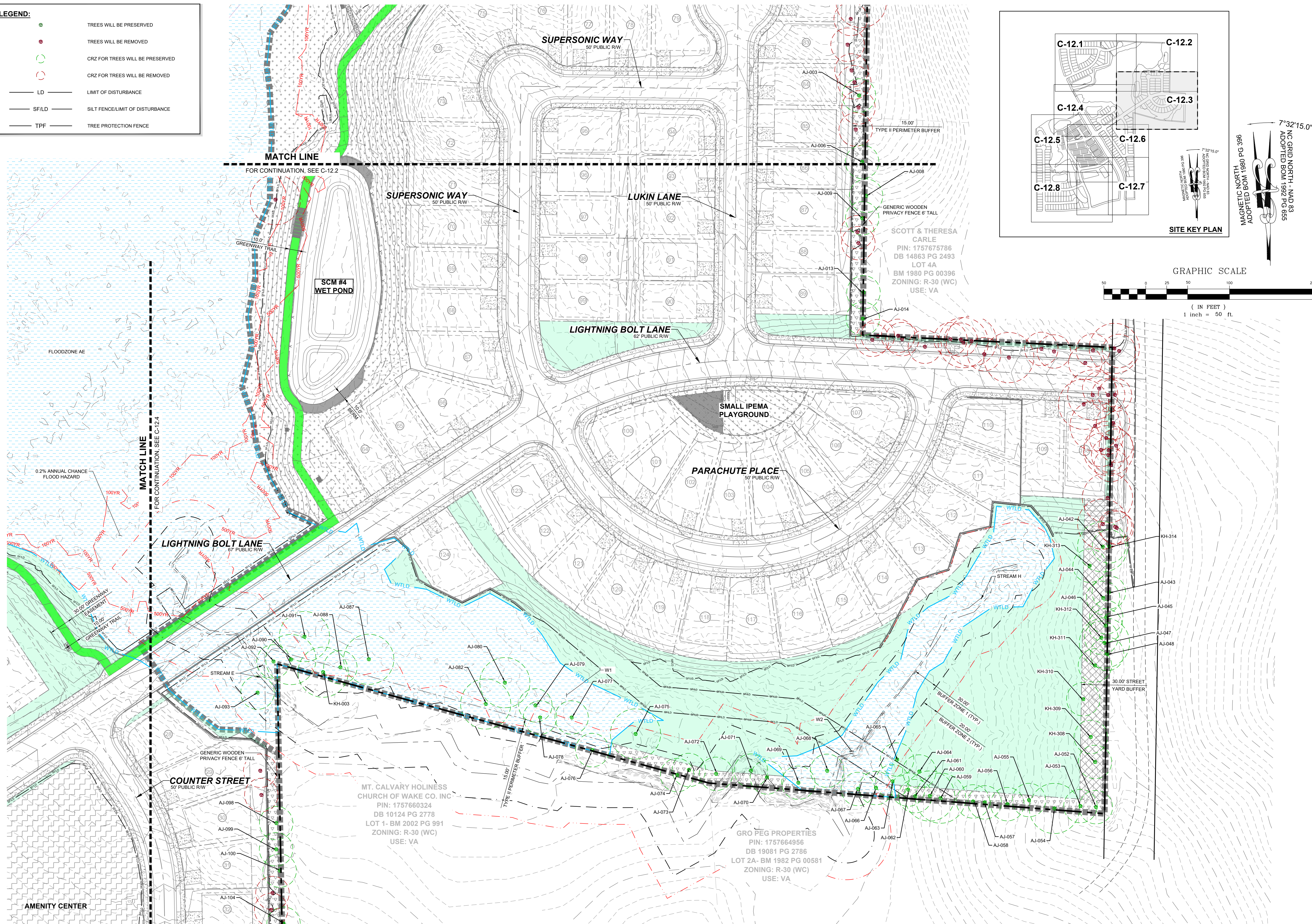
DRAWING SHEET  
**C-12.2**

THIS PLANSET AND ANY ASSOCIATED DOCUMENTS ARE PRELIMINARY AND NOT AUTHORIZED FOR CONSTRUCTION UNTIL SIGNED, DATED, AND OFFICIALLY RELEASED FOR CONSTRUCTION BY THE ENGINEER OF RECORD.




**LEGEND:**

	TREES WILL BE PRESERVED
	TREES WILL BE REMOVED
	CRZ FOR TREES WILL BE PRESERVED
	CRZ FOR TREES WILL BE REMOVED
	LIMIT OF DISTURBANCE
	SILT FENCE/LIMIT OF DISTURBANCE
	TREE PROTECTION FENCE



NO.	REVISIONS	DATE	BY



**STRONGROCK**  
 ENGINEERING GROUP  
 STRONG ROCK ENGINEERING GROUP, PLLC | COMPANY LICENSE # P-2166  
 305 CHURCH AT NORTH HILLS STREET, SUITE 1110 RALEIGH, NC 27609 | INFORMATION@STRONGROCKGROUP.COM

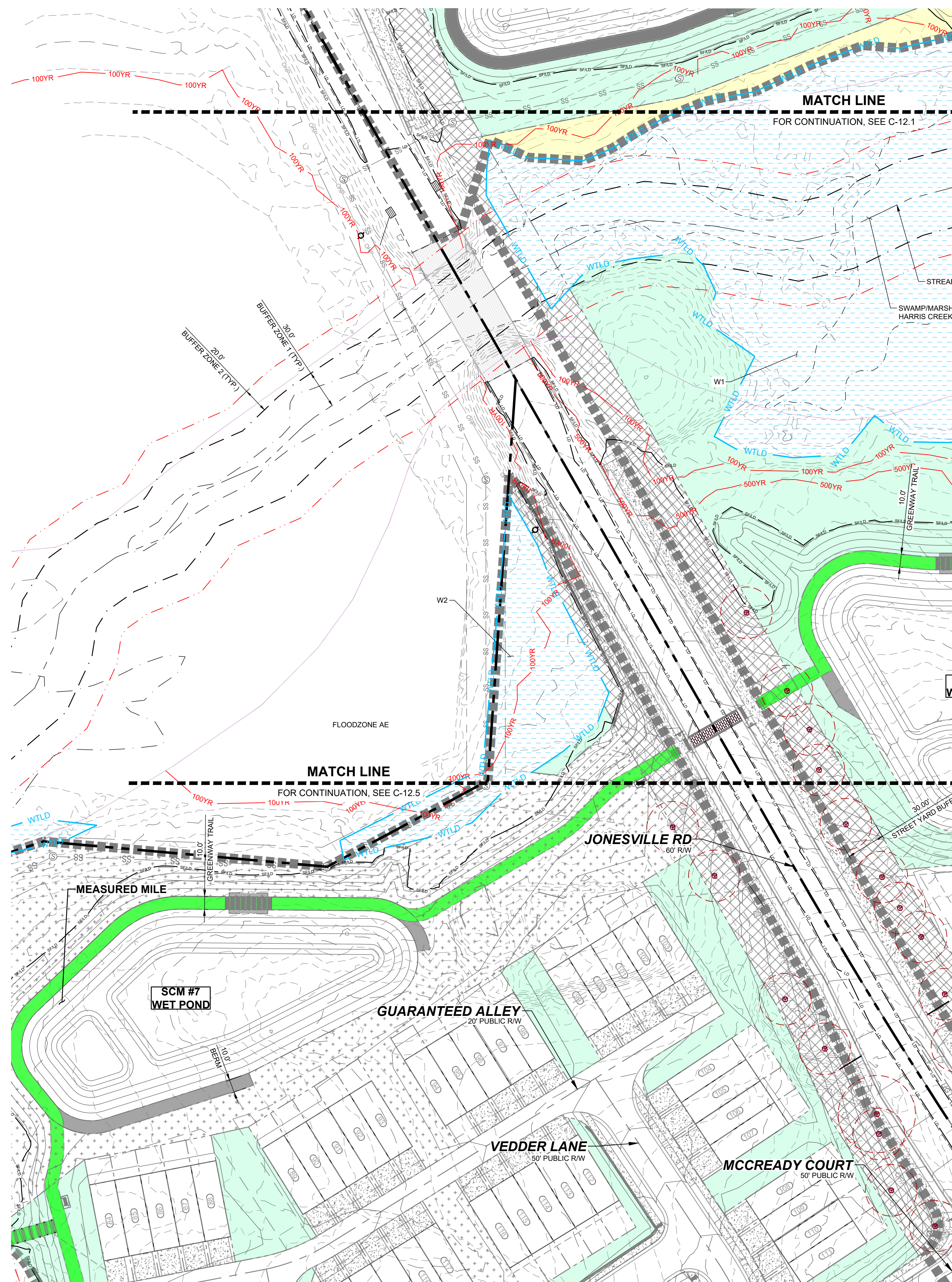
STRONG ROCK PROJECT	STRONG ROCK PROJECT
PSP-24-03	PSP-24-03
NOT FOR CONSTRUCTION	NOT FOR CONSTRUCTION
SCALE AS SHOWN	SCALE AS SHOWN
DESIGNED BY JWL	DESIGNED BY JWL
DRAWN BY SRG	DRAWN BY SRG
CHECKED BY JWL	CHECKED BY JWL

RESERVE @ MITCHELL MILL  
 TOWN OF ROLESVILLE, WAKE COUNTY, NORTH CAROLINA  
 CONSTRUCTION PLANS  
 PRESERVATION PLAN III

DRAWING SHEET  
**C-12.3**

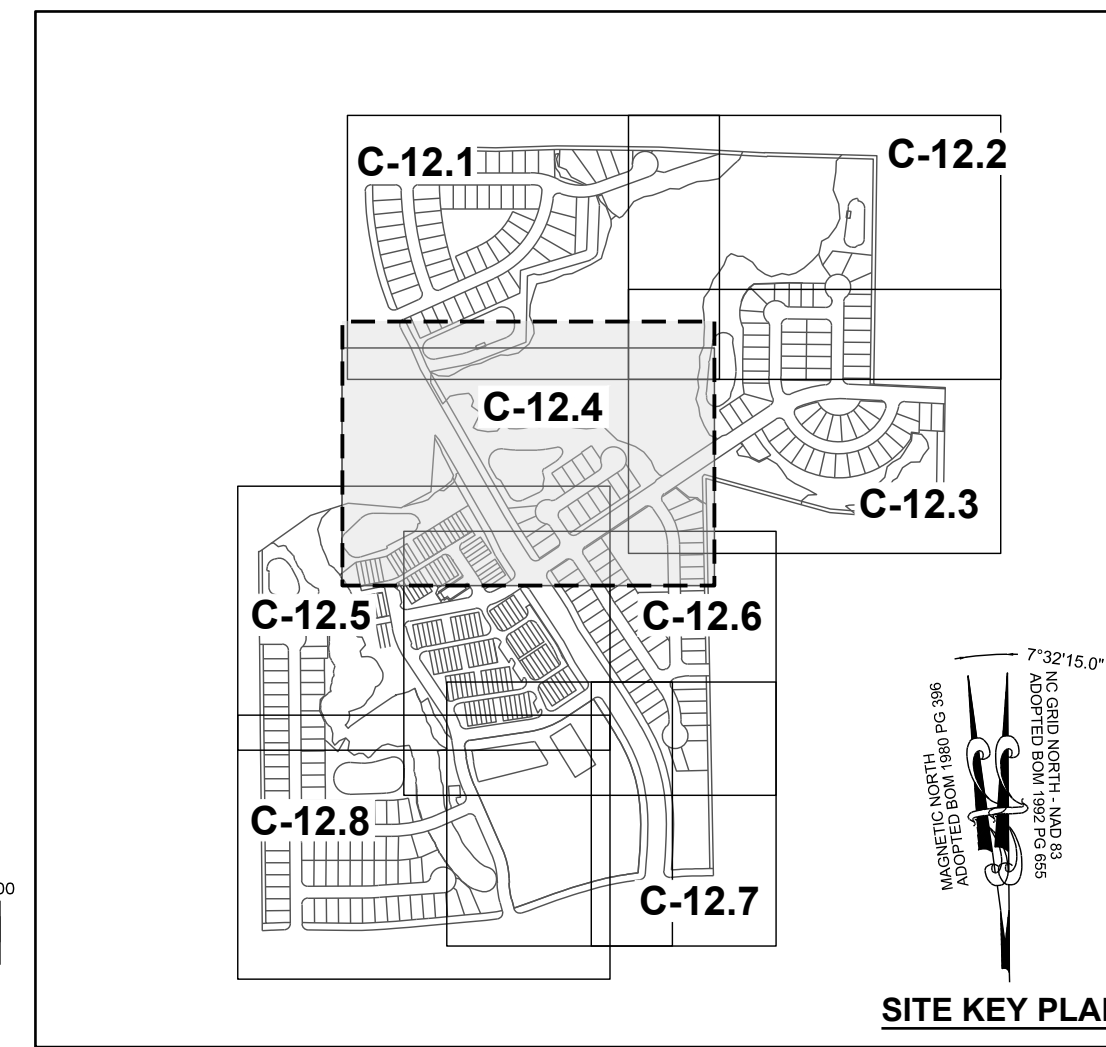
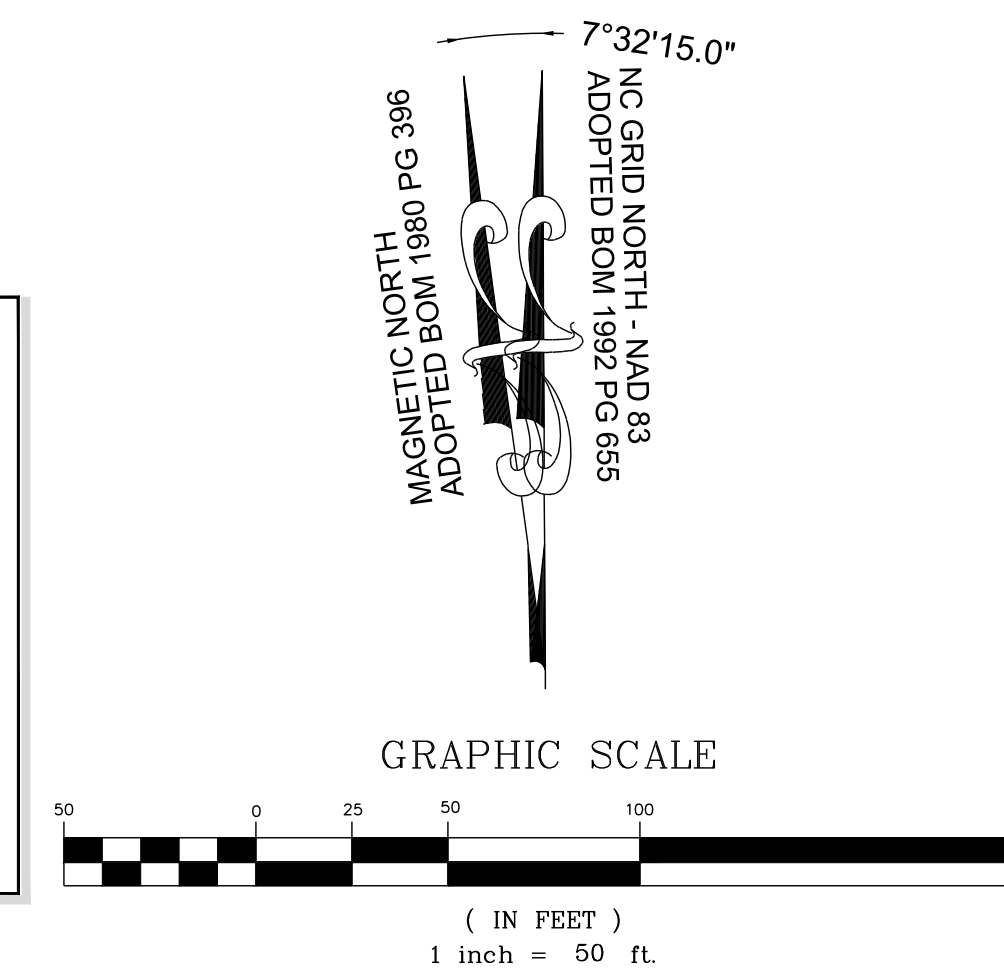
THIS PLANSET AND ANY ASSOCIATED DOCUMENTS ARE PRELIMINARY AND NOT AUTHORIZED FOR CONSTRUCTION UNTIL SIGNED, DATED, AND OFFICIALLY RELEASED FOR CONSTRUCTION BY THE ENGINEER OF RECORD.





**LEGEND:**

	TREES WILL BE PRESERVED
	TREES WILL BE REMOVED
	CRZ FOR TREES WILL BE PRESERVED
	CRZ FOR TREES WILL BE REMOVED
	LIMIT OF DISTURBANCE
	SILT FENCE/LIMIT OF DISTURBANCE
	TREE PROTECTION FENCE



No.	REVISIONS	DATE	BY



**STRONGROCK**  
ENGINEERING GROUP  
STRONG ROCK ENGINEERING GROUP, PLLC | COMPANY LICENSE # P-2166  
305 CHURCH AT NORTH HILLS STREET, SUITE 1110 RALEIGH, NC 27609 | INFORMATION@STRONGROCKGROUP.COM

STRONG ROCK PROJECT	PSP-24-03
NOT FOR CONSTRUCTION	
SCALE	AS SHOWN
DESIGNED BY	JWL
DRAWN BY	SRG
CHECKED BY	JWL

RESERVE @ MITCHELL MILL  
TOWN OF ROLESVILLE, WAKE COUNTY, NORTH CAROLINA  
CONSTRUCTION PLANS  
PRESERVATION PLAN IV


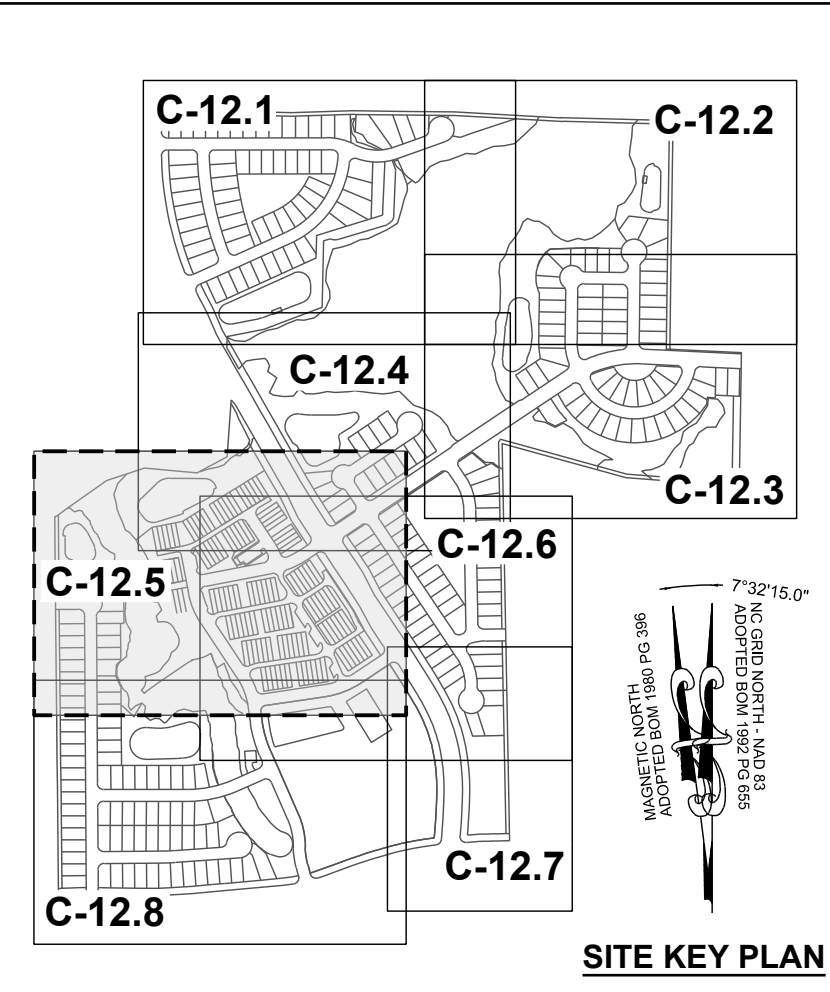
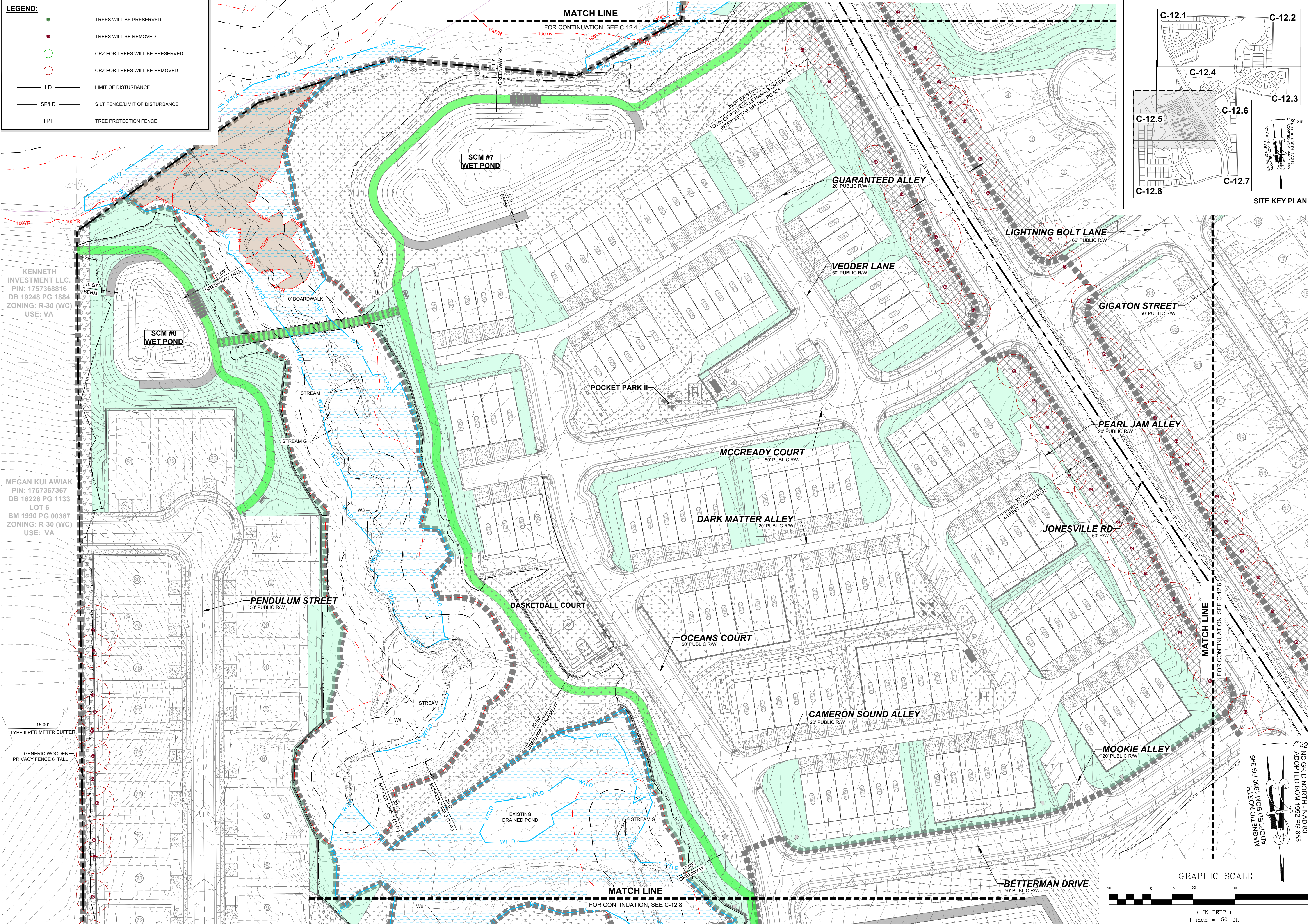
DRAWING SHEET  
**C-12.4**

THIS PLANSET AND ANY ASSOCIATED DOCUMENTS ARE PRELIMINARY AND NOT AUTHORIZED FOR CONSTRUCTION UNTIL SIGNED, DATED, AND OFFICIALLY RELEASED FOR CONSTRUCTION BY THE ENGINEER OF RECORD.



**LEGEND:**

	TREES WILL BE PRESERVED
	TREES WILL BE REMOVED
	CRZ FOR TREES WILL BE PRESERVED
	CRZ FOR TREES WILL BE REMOVED
	LD LIMIT OF DISTURBANCE
	SFLD SILT FENCE/LIMIT OF DISTURBANCE
	TPF TREE PROTECTION FENCE



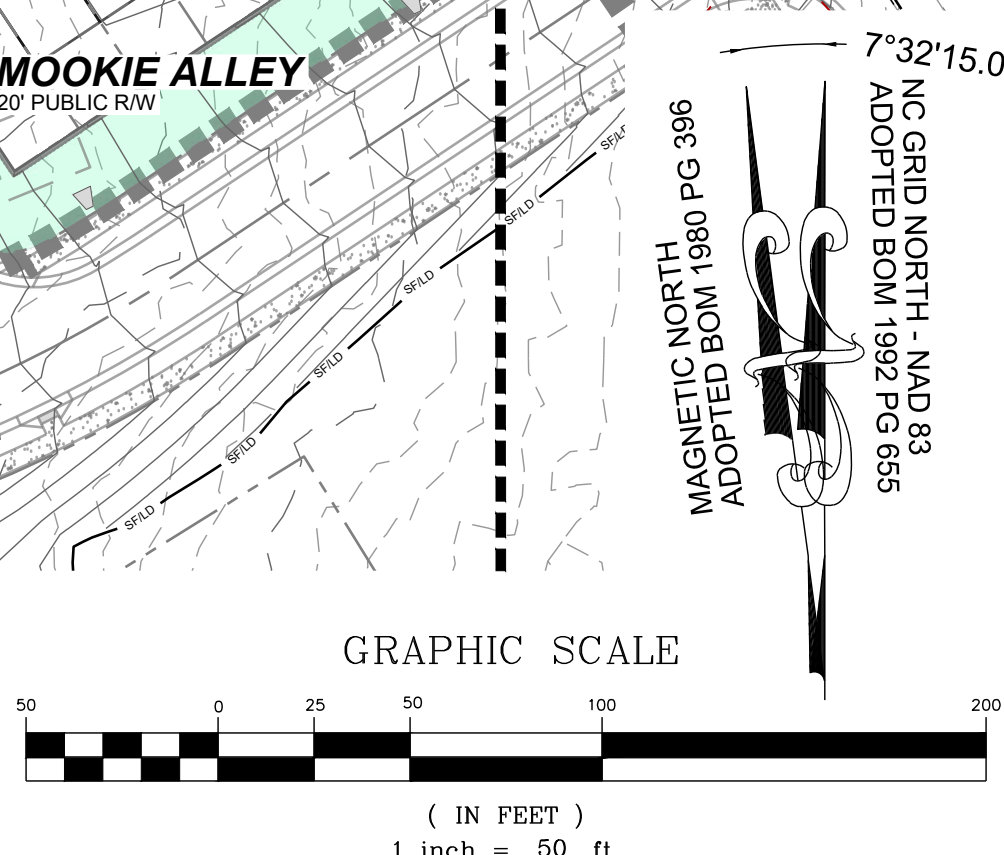
**STRONGROCK**  
ENGINEERING GROUP

STRONG ROCK ENGINEERING GROUP, PLLC | COMPANY LICENSE # P-2166  
305 CHURCH AT NORTH HILLS STREET, SUITE 1110 RALEIGH, NC 27609 | INFORMATION@STRONGROCKGROUP.COM

STRONG ROCK PROJECT	PSP-24-03
NOT FOR CONSTRUCTION	
SCALE	AS SHOWN
DESIGNED BY	JWL
DRAWN BY	SRG
CHECKED BY	JWL

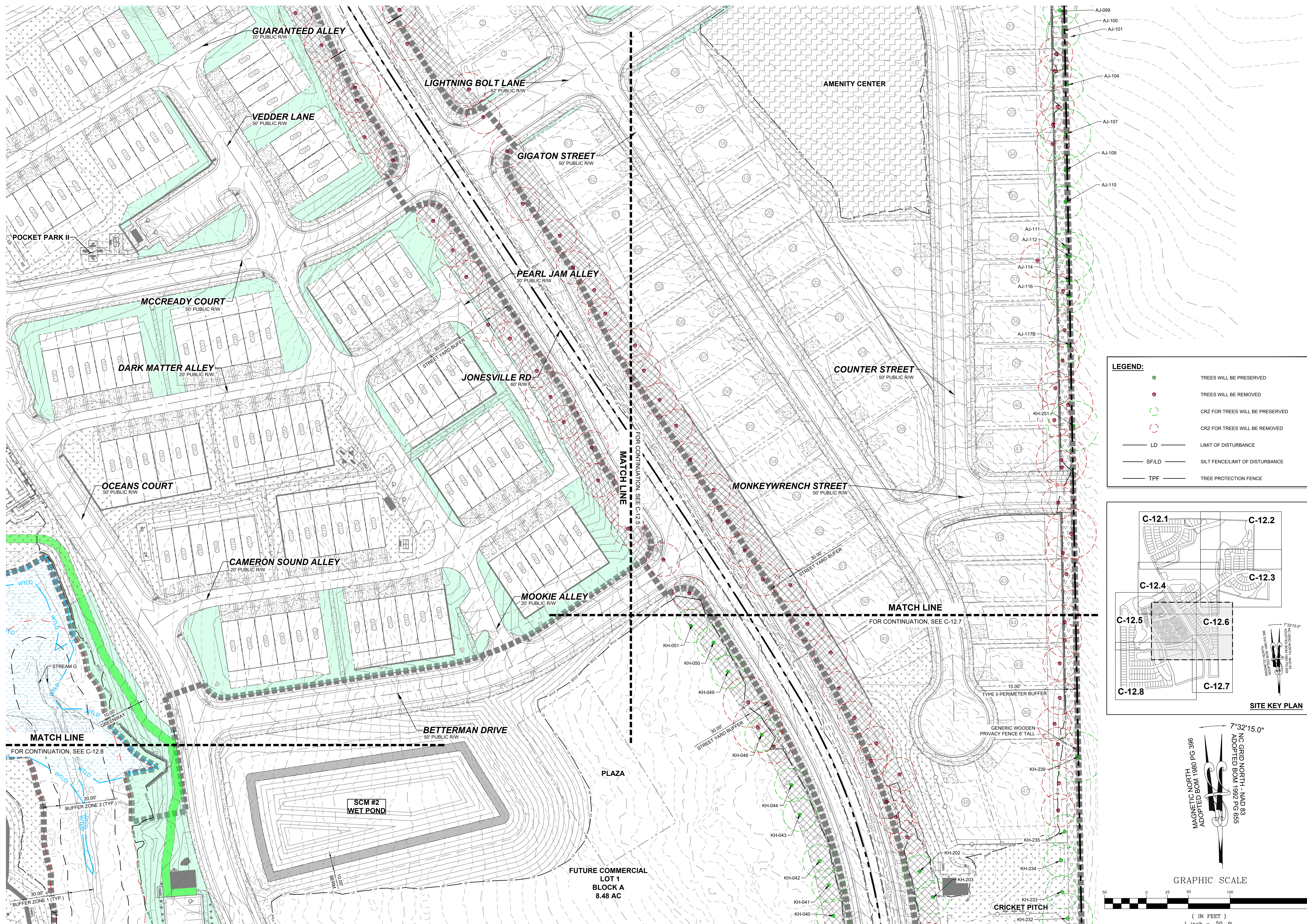
RESERVE @ MITCHELL MILL  
TOWN OF ROLESVILLE, WAKE COUNTY, NORTH CAROLINA  
CONSTRUCTION PLANS  
PRESERVATION PLAN V

DRAWING SHEET  
C-12.5



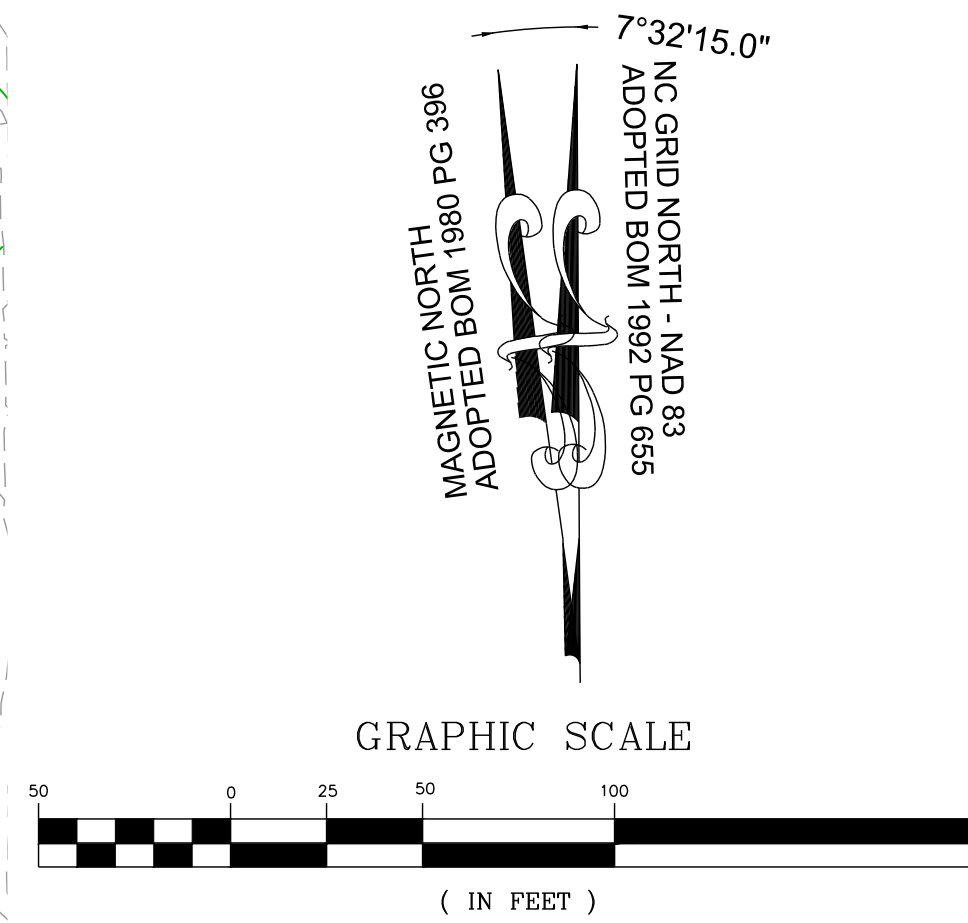
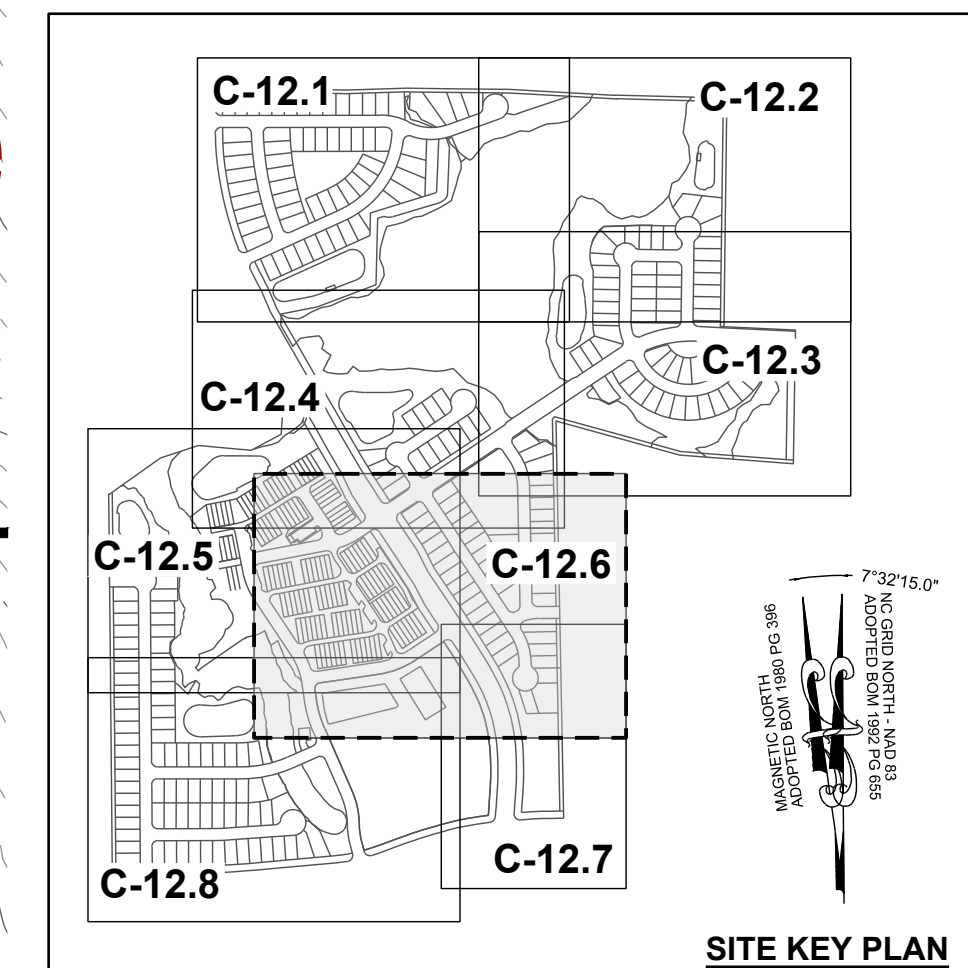
THIS PLANSET AND ANY ASSOCIATED DOCUMENTS ARE PRELIMINARY AND NOT AUTHORIZED FOR CONSTRUCTION UNTIL SIGNED, DATED, AND OFFICIALLY RELEASED FOR CONSTRUCTION BY THE ENGINEER OF RECORD.






**LEGEND:**

- TREES WILL BE PRESERVED
- TREES WILL BE REMOVED
- CRZ FOR TREES WILL BE PRESERVED
- CRZ FOR TREES WILL BE REMOVED
- LD — LIMIT OF DISTURBANCE
- SF/LD — SILT FENCE/LIMIT OF DISTURBANCE
- TPF — TREE PROTECTION FENCE



No.	REVISIONS	DATE	BY



**STRONGROCK**  
ENGINEERING GROUP

STRONG ROCK ENGINEERING GROUP, PLLC | COMPANY LICENSE # P-2166  
305 CHURCH AT NORTH HILLS STREET, SUITE 1110 RALEIGH, NC 27609 | INFORMATION@STRONGROCKGROUP.COM

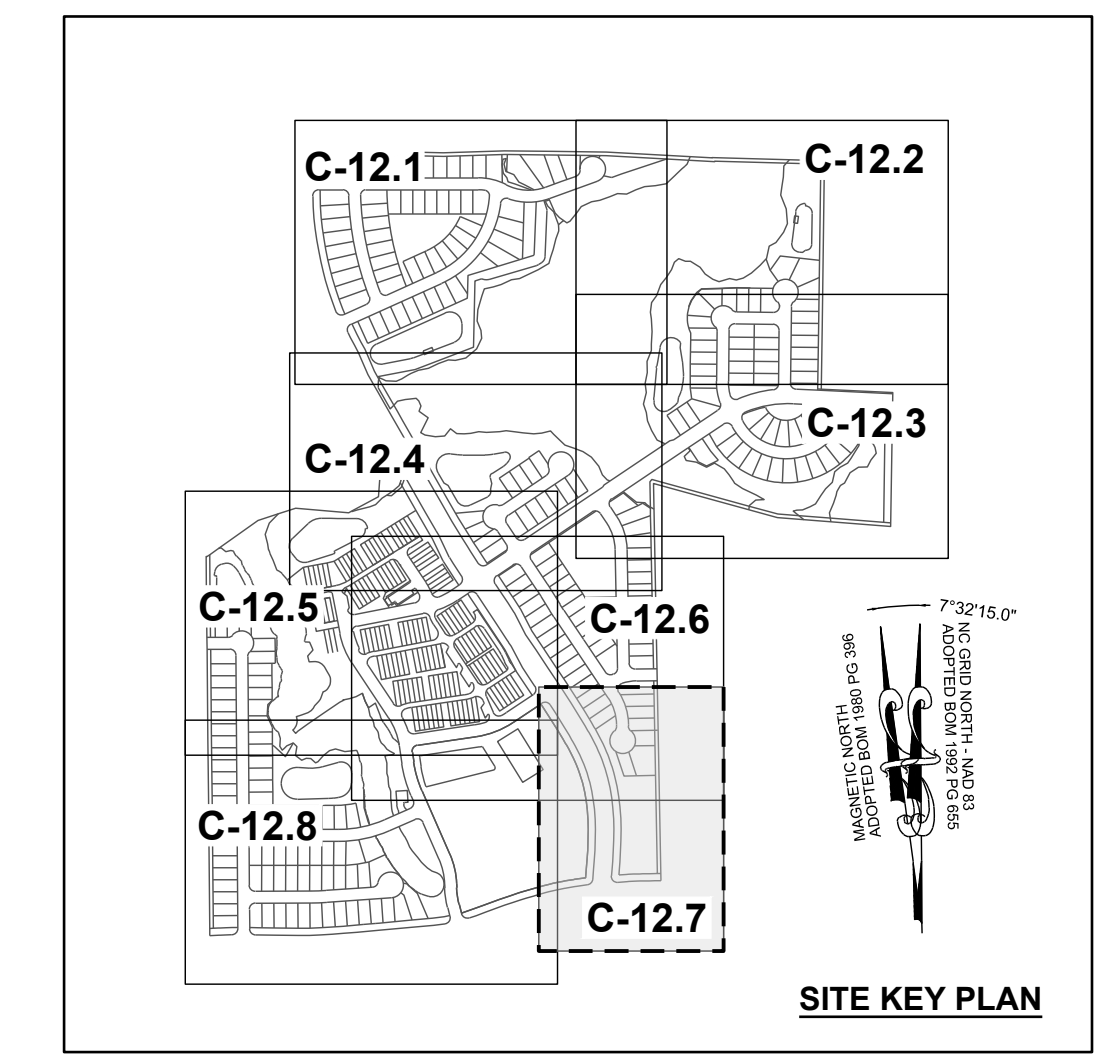
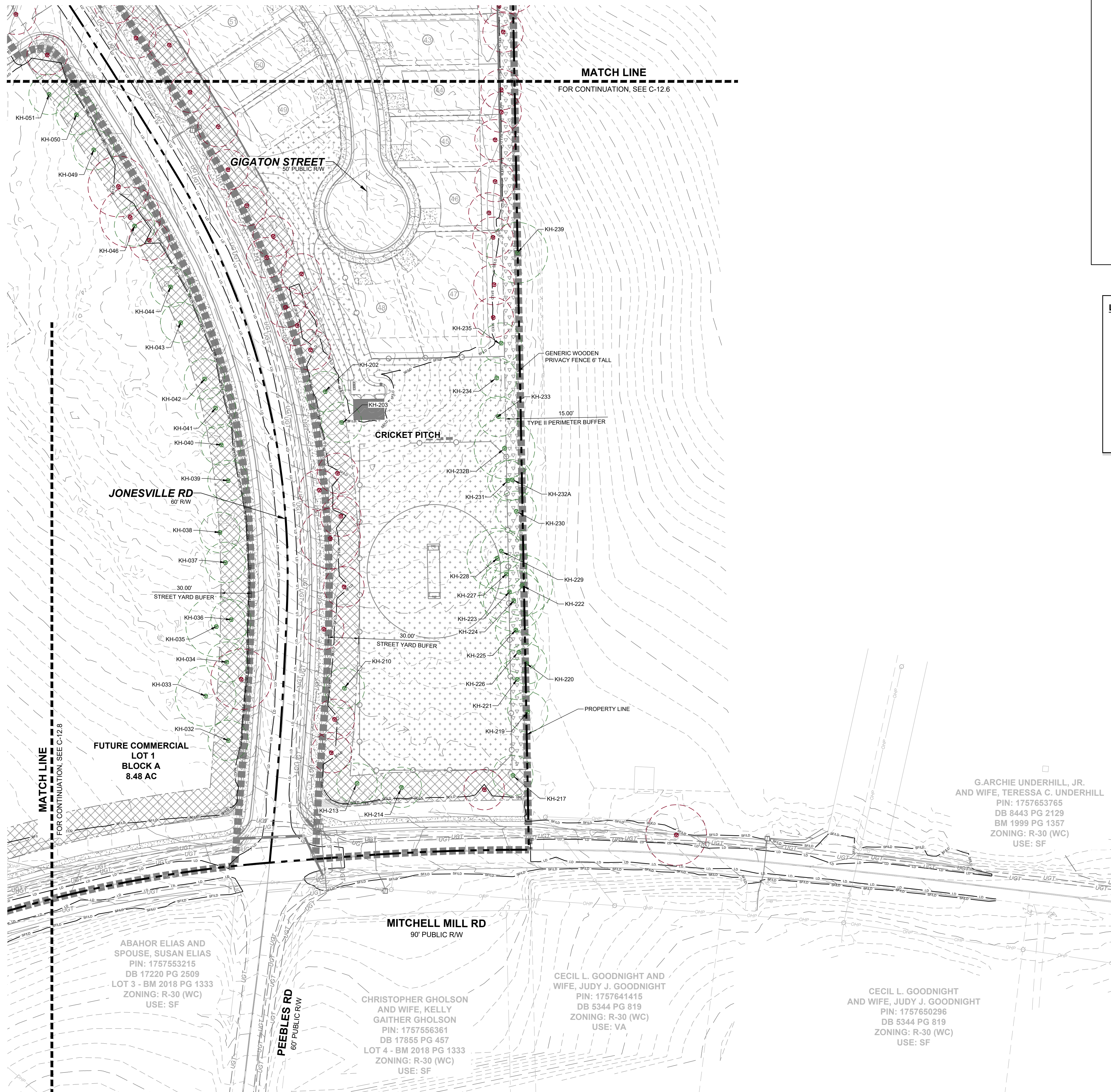
STRONG ROCK PROJECT PSP-24-03	NOT FOR CONSTRUCTION	SCALE AS SHOWN	DESIGNED BY JWL	SRG	DRAWN BY JWL	CHECKED BY JWL
----------------------------------	-------------------------	-------------------	--------------------	-----	-----------------	-------------------

RESERVE @ MITCHELL MILL  
TOWN OF ROLESVILLE, WAKE COUNTY, NORTH CAROLINA  
CONSTRUCTION PLANS  
PRESERVATION PLAN VI

DRAWING SHEET  
**C-12.6**

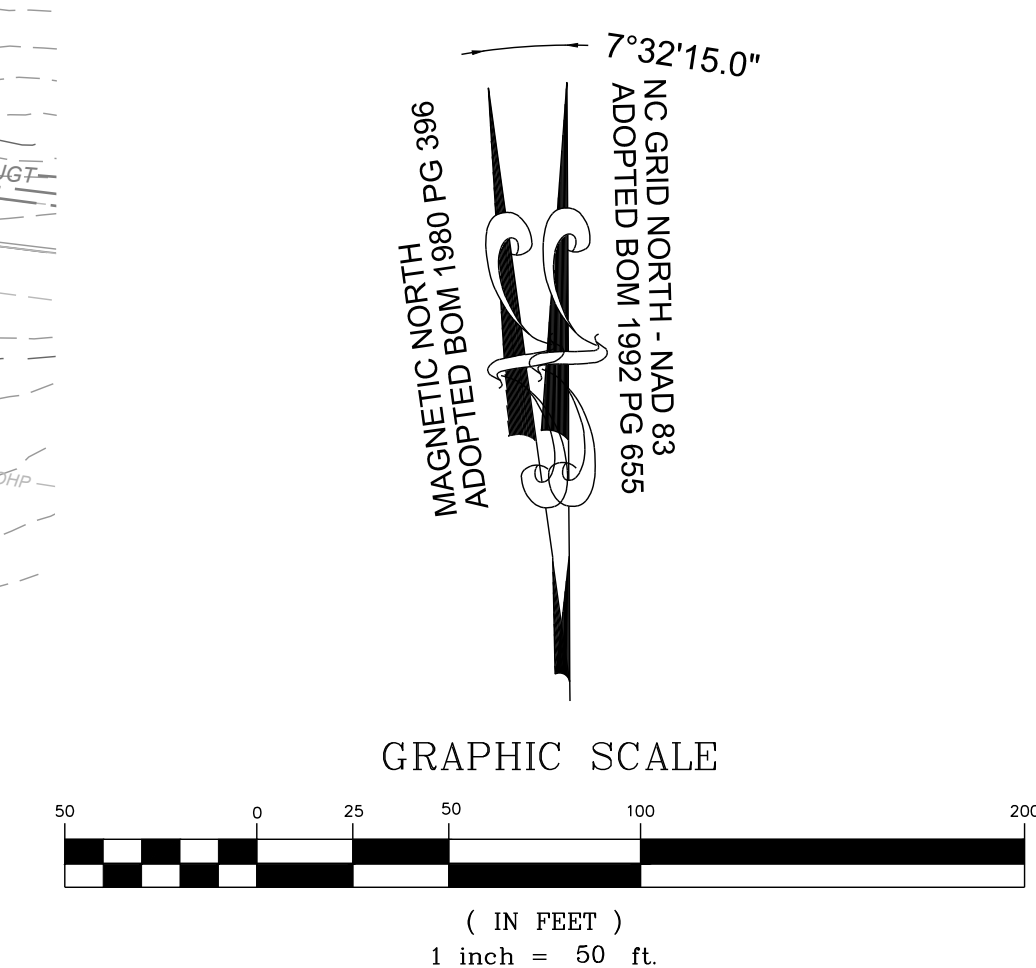
THIS PLANSET AND ANY ASSOCIATED DOCUMENTS ARE PRELIMINARY AND NOT AUTHORIZING FOR CONSTRUCTION UNTIL SIGNED, DATED, AND OFFICIALLY RELEASED FOR CONSTRUCTION BY THE ENGINEER OF RECORD.






**LEGEND:**

- TREES WILL BE PRESERVED
- TREES WILL BE REMOVED
- CRZ FOR TREES WILL BE PRESERVED
- CRZ FOR TREES WILL BE REMOVED
- LD — LIMIT OF DISTURBANCE
- SF/LD — SILT FENCE/LIMIT OF DISTURBANCE
- TPF — TREE PROTECTION FENCE



NO.	REVISIONS	DATE	BY



**STRONGROCK ENGINEERING GROUP**  
STRONG ROCK ENGINEERING GROUP, PLLC | COMPANY LICENSE # P-2166  
305 CHURCH AT NORTH HILLS STREET, SUITE 1110 RALEIGH, NC 27609 | INFORMATION@STRONGROCKGROUP.COM

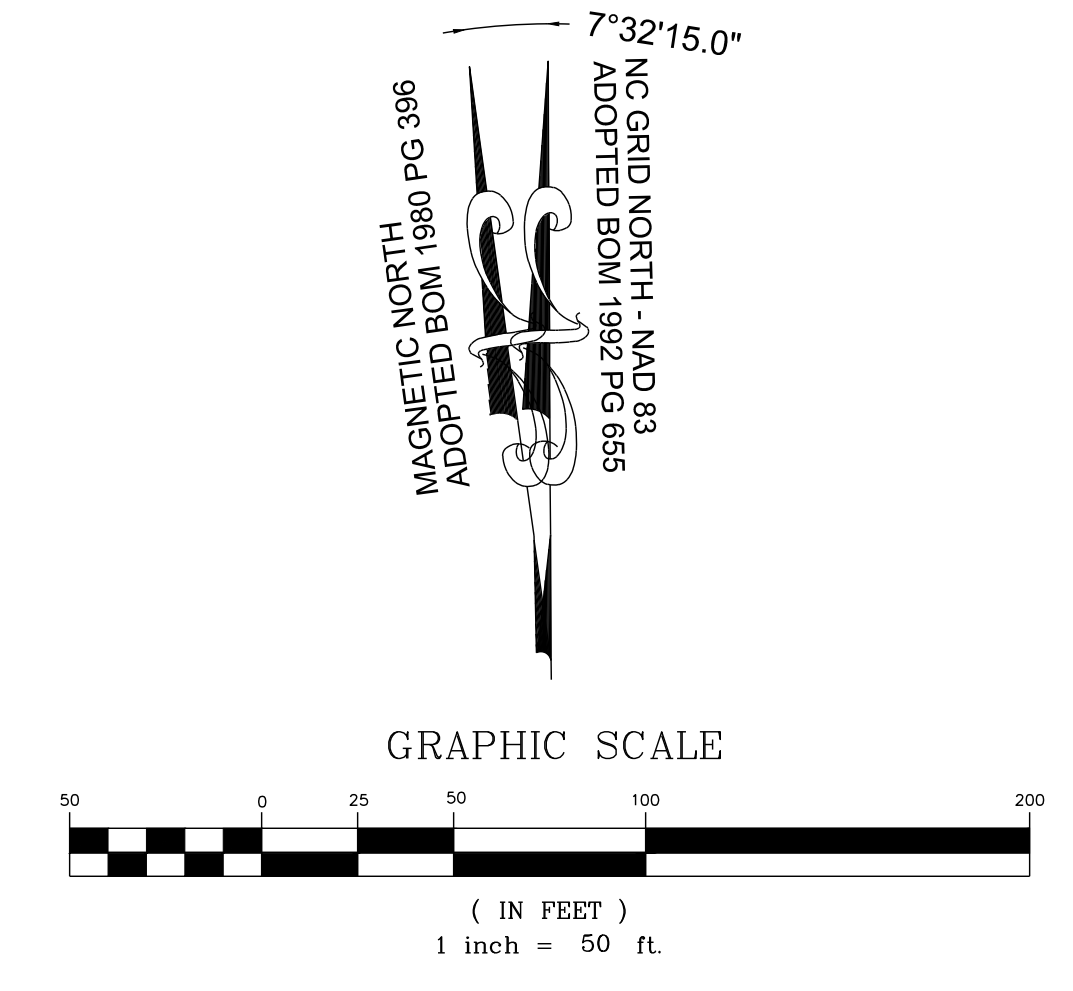
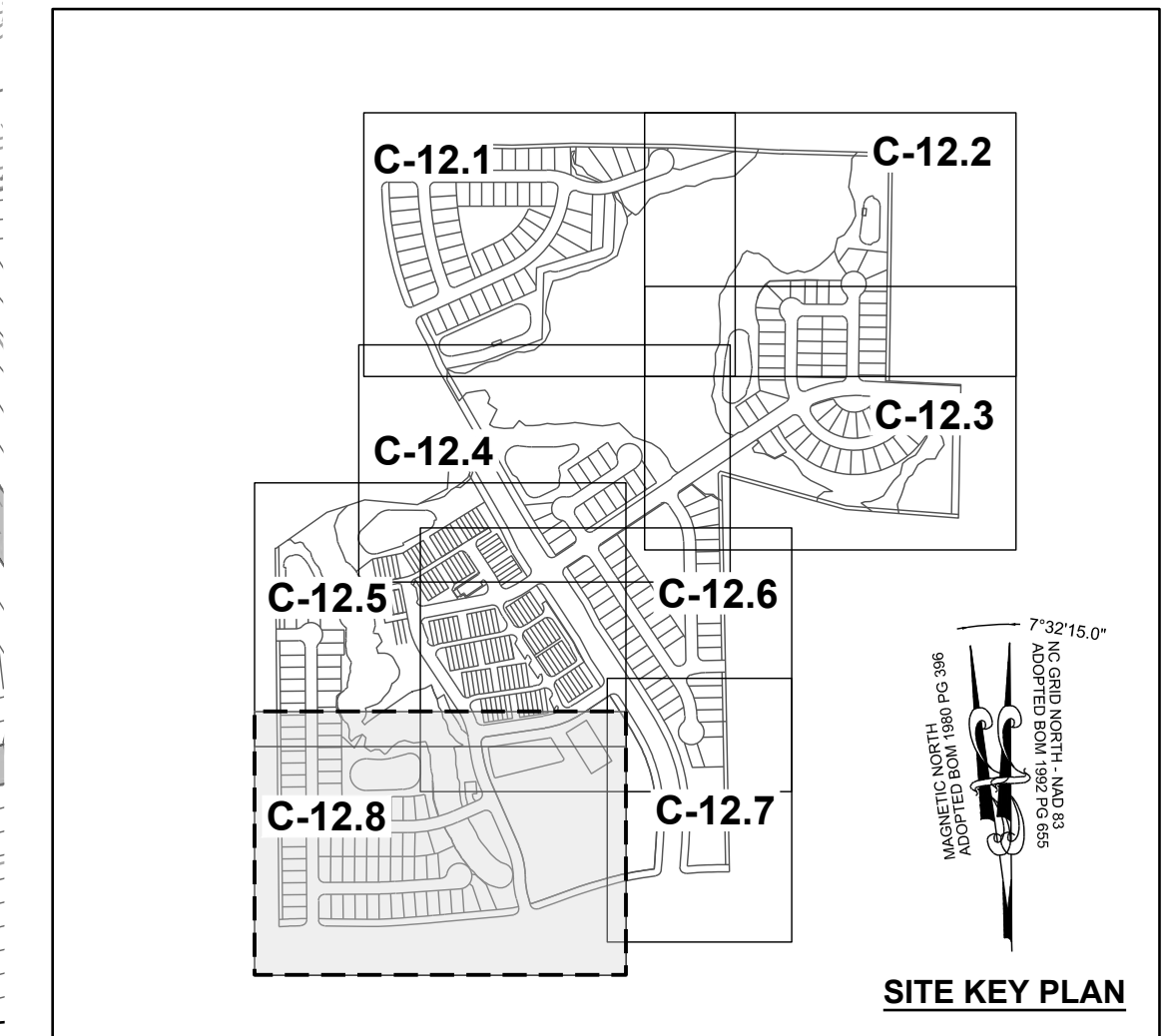
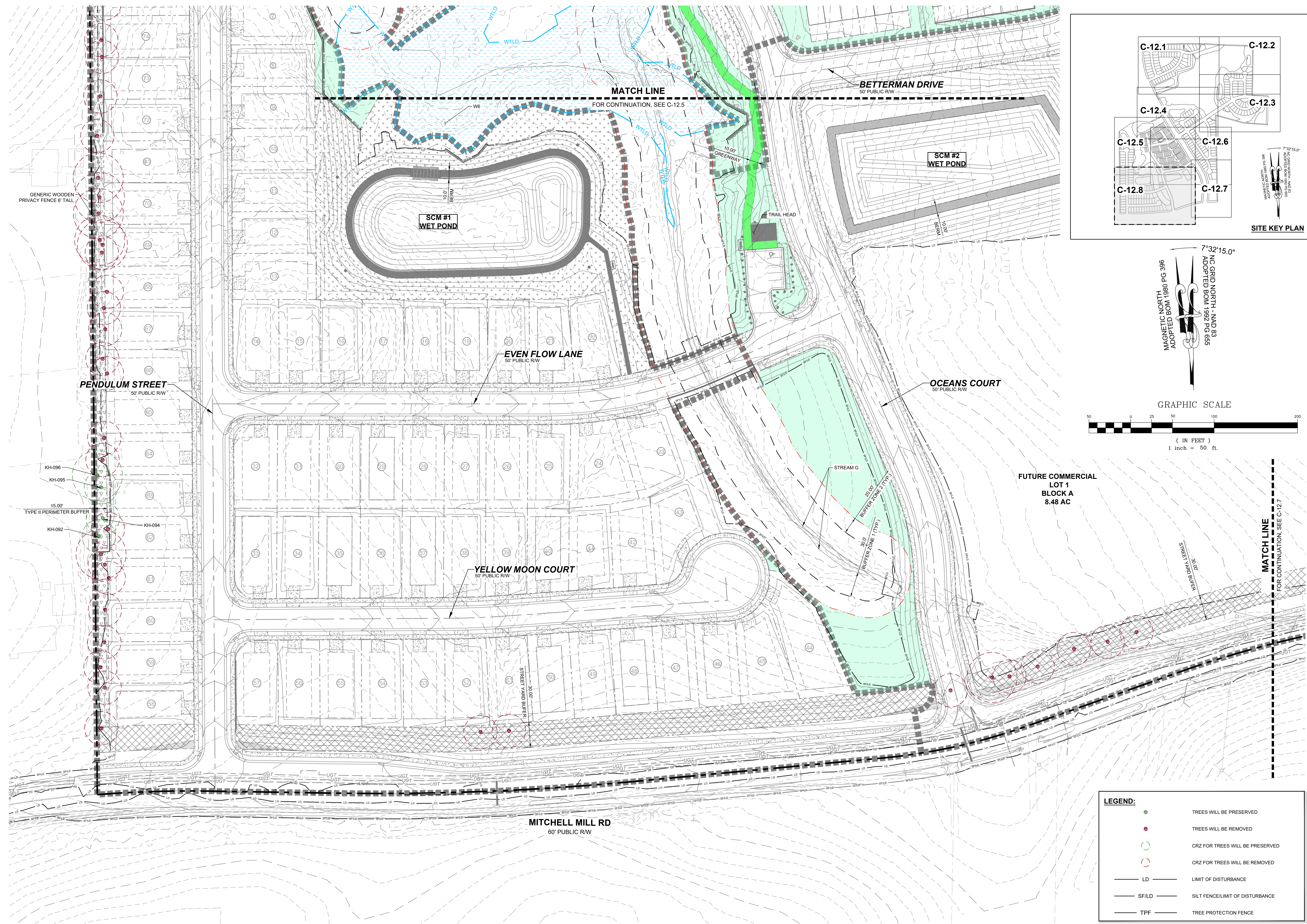
STRONG ROCK PROJECT	DESIGNED BY	CHECKED BY
PSP-24-03	JWL	JWL
NOT FOR CONSTRUCTION	DRAWN BY	SRG
SCALE AS SHOWN		

**RESERVE @ MITCHELL MILL**  
TOWN OF ROLESVILLE, WAKE COUNTY, NORTH CAROLINA  
**CONSTRUCTION PLANS**  
**PRESERVATION PLAN VII**

**DRAWING SHEET**  
**C-12.7**

THIS PLANSET AND ANY ASSOCIATED DOCUMENTS ARE PRELIMINARY AND NOT AUTHORIZED FOR CONSTRUCTION UNTIL SIGNED, DATED, AND OFFICIALLY RELEASED FOR CONSTRUCTION BY THE ENGINEER OF RECORD.






**LEGEND:**

	TREES WILL BE PRESERVED
	TREES WILL BE REMOVED
	CRZ FOR TREES WILL BE PRESERVED
	CRZ FOR TREES WILL BE REMOVED
	LIMIT OF DISTURBANCE
	SILT FENCE/LIMIT OF DISTURBANCE
	TREE PROTECTION FENCE

NO.	REVISIONS	DATE	BY



**STRONGROCK**  
ENGINEERING GROUP

STRONG ROCK ENGINEERING GROUP, PLLC | COMPANY LICENSE # P-2166  
305 CHURCH AT NORTH HILLS STREET, SUITE 1110 RALEIGH, NC 27609 | INFORMATION@STRONGROCKGROUP.COM

STRONG ROCK PROJECT	STRONG ROCK PROJECT
PSP-24-03	PSP-24-03
NOT FOR CONSTRUCTION	NOT FOR CONSTRUCTION
SCALE AS SHOWN	SCALE AS SHOWN
DESIGNED BY JWL	DESIGNED BY JWL
DRAWN BY SRG	DRAWN BY SRG
CHECKED BY JWL	CHECKED BY JWL

RESERVE @ MITCHELL MILL  
TOWN OF ROLESVILLE, WAKE COUNTY, NORTH CAROLINA  
CONSTRUCTION PLANS  
PRESERVATION PLAN VIII

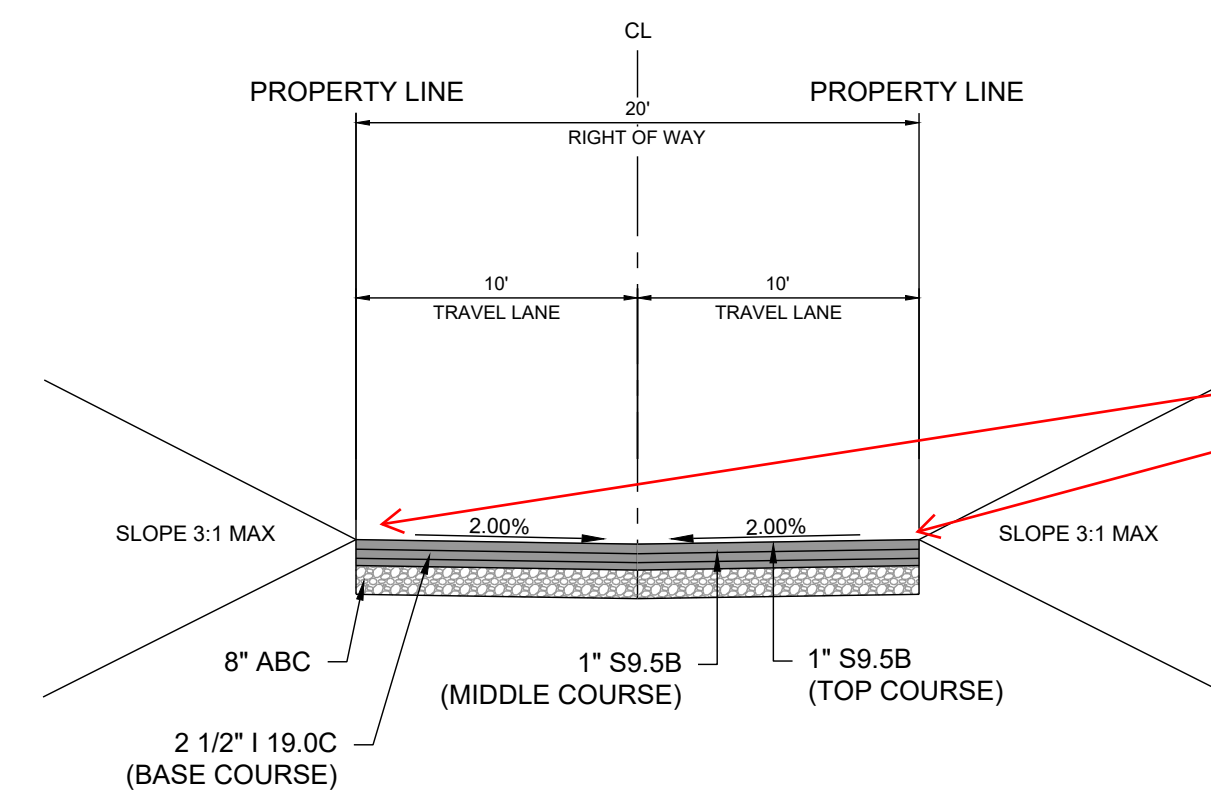
DRAWING SHEET  
**C-12.8**

THIS PLANSET AND ANY ASSOCIATED DOCUMENTS ARE PRELIMINARY AND NOT AUTHORIZED FOR CONSTRUCTION UNTIL SIGNED, DATED, AND OFFICIALLY RELEASED FOR CONSTRUCTION BY THE ENGINEER OF RECORD.







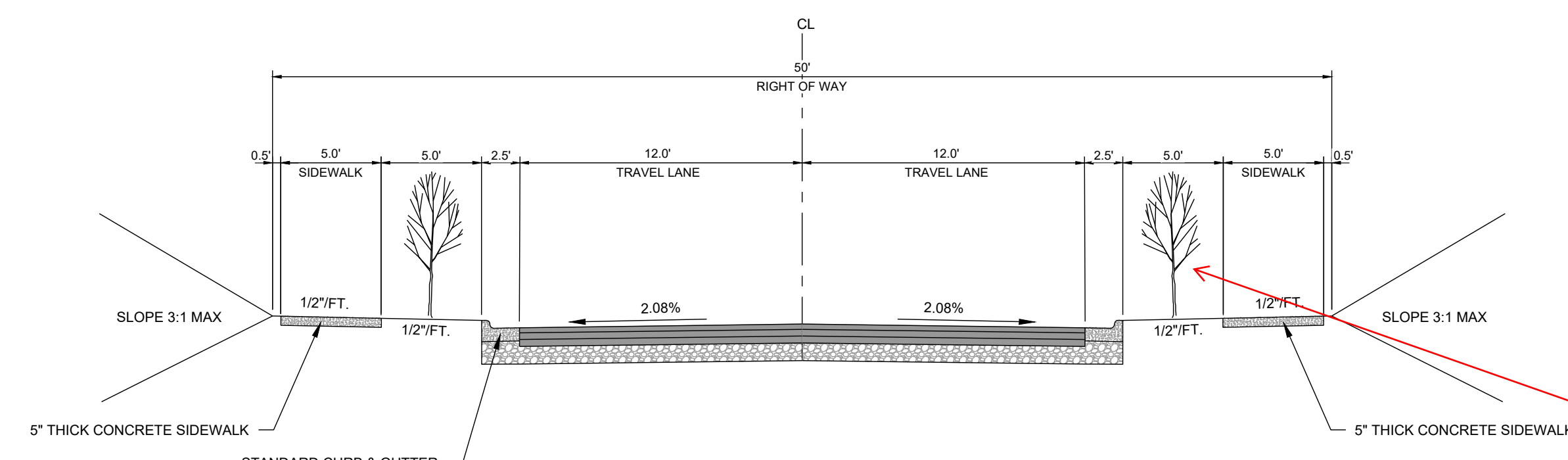


29 - REPEAT - A 2" concrete flush curb will be required for alleys to provide support of the pavement, and additional driving surface for fire and garbage access.

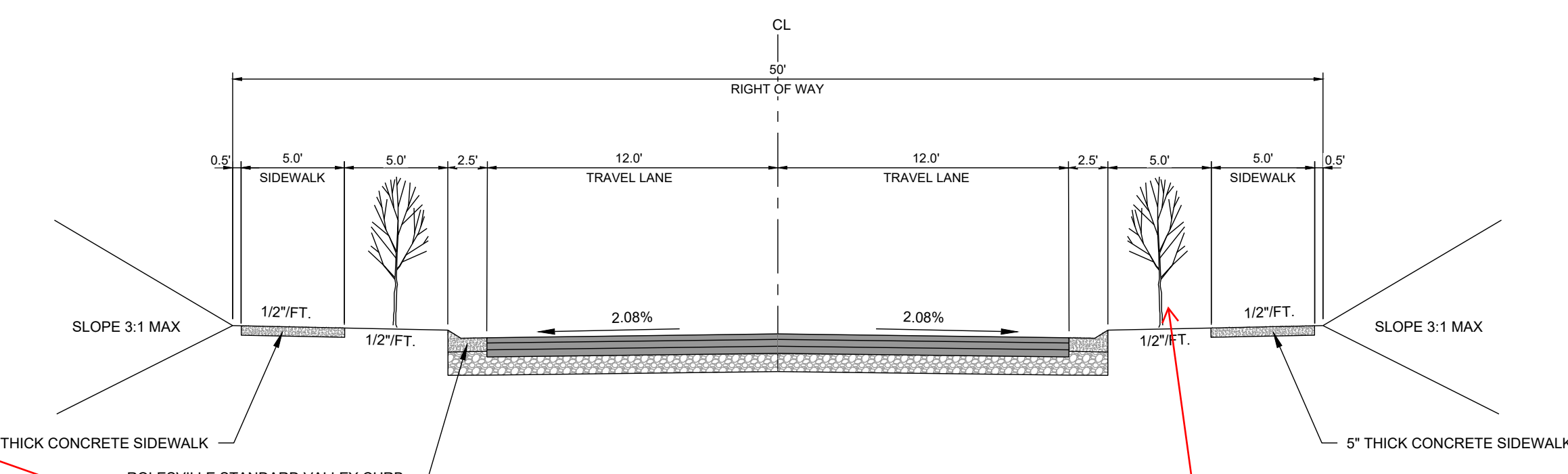
We recognize the pavement width has been increased from 16' to 20', but the minimum roadway width for the Town Standards is 12'. If alleys will use less than 12' lanes, please account for the concrete flush curb to support the pavement.

No parking signs should be shown on the CD plans

1 ALLEY CROSS SECTION - 20' ROW  
D-1.0 SCALE: NTS

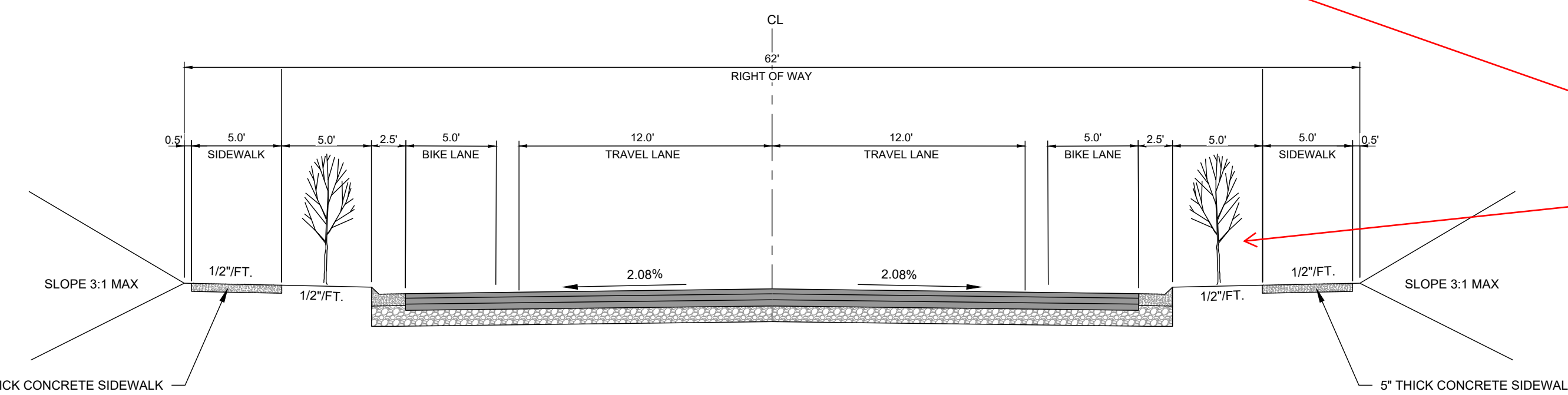


2 TYPICAL CROSS SECTION - 50' ROW  
D-1.0 SCALE: NTS



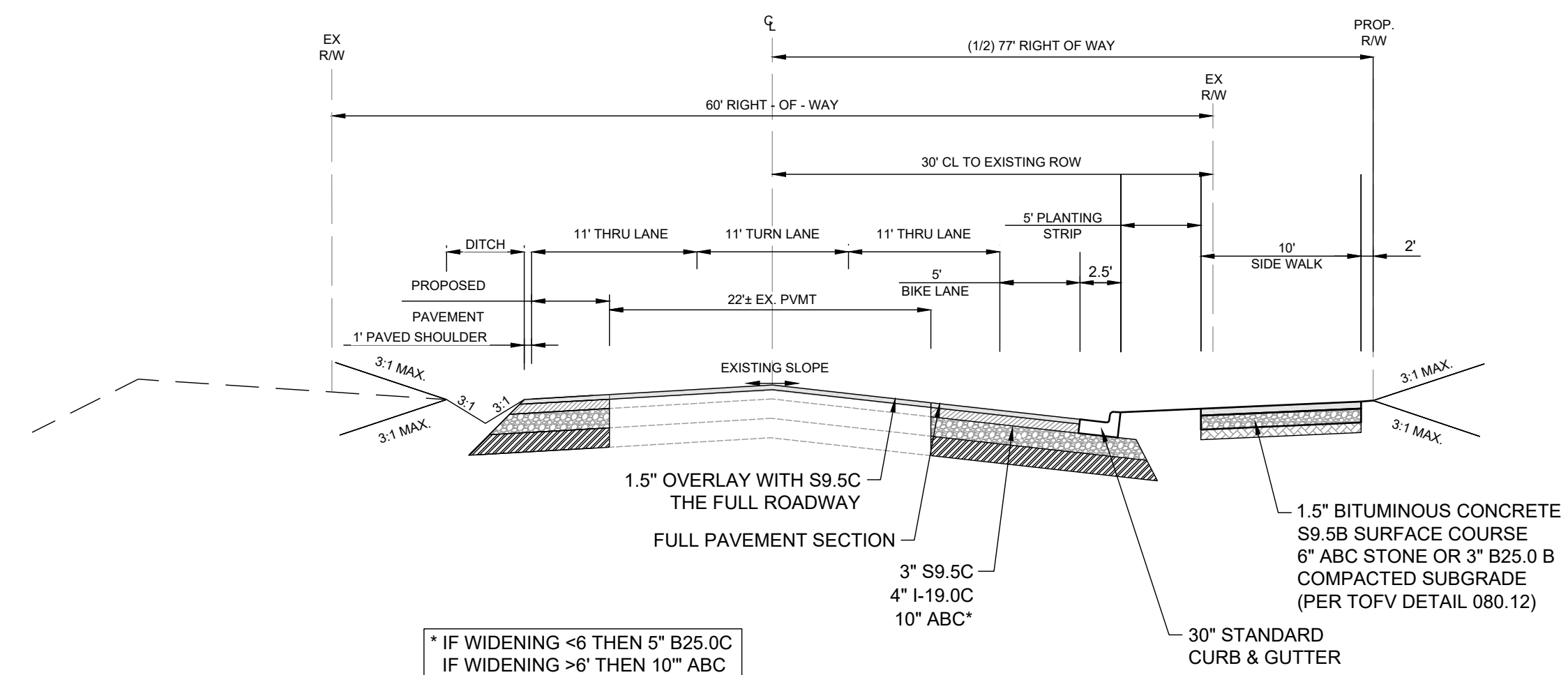
3 TYPICAL CROSS SECTION - 50' ROW  
D-1.0 SCALE: NTS

31 - Please include a typical section for the greenway; it doesn't appear the greenway section is defined within the plans.

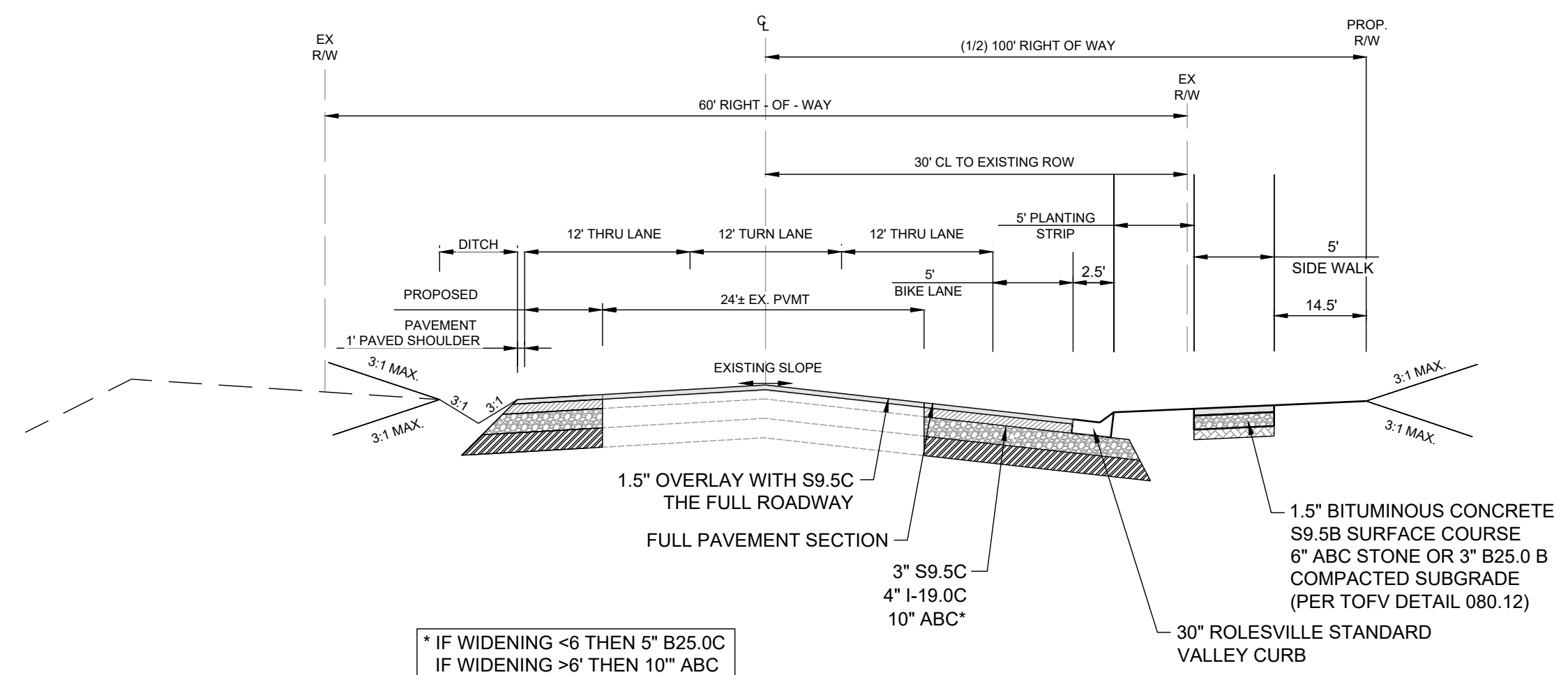


4 TYPICAL CROSS SECTION - 62' ROW  
D-1.0 SCALE: NTS

30 - REPEAT - Plantings are not allowed within the 5' strip; per the Standards Manual, this is a utility strip. A planting buffer will be needed behind ROW/sidewalk



5 JONESVILLE RD ROADWAY IMPROVEMENTS  
D-1.0 SCALE: NTS




6 MITCHELL MILL RD ROADWAY IMPROVEMENTS  
D-1.0 SCALE: NTS

\* IF WIDENING <6 THEN 5" B25.0C  
IF WIDENING >6 THEN 10" ABC

\* IF WIDENING <6 THEN 5" B25.0C  
IF WIDENING >6 THEN 10" ABC

NO.	REVISIONS	DATE	BY



**STRONGROCK**  
ENGINEERING GROUP

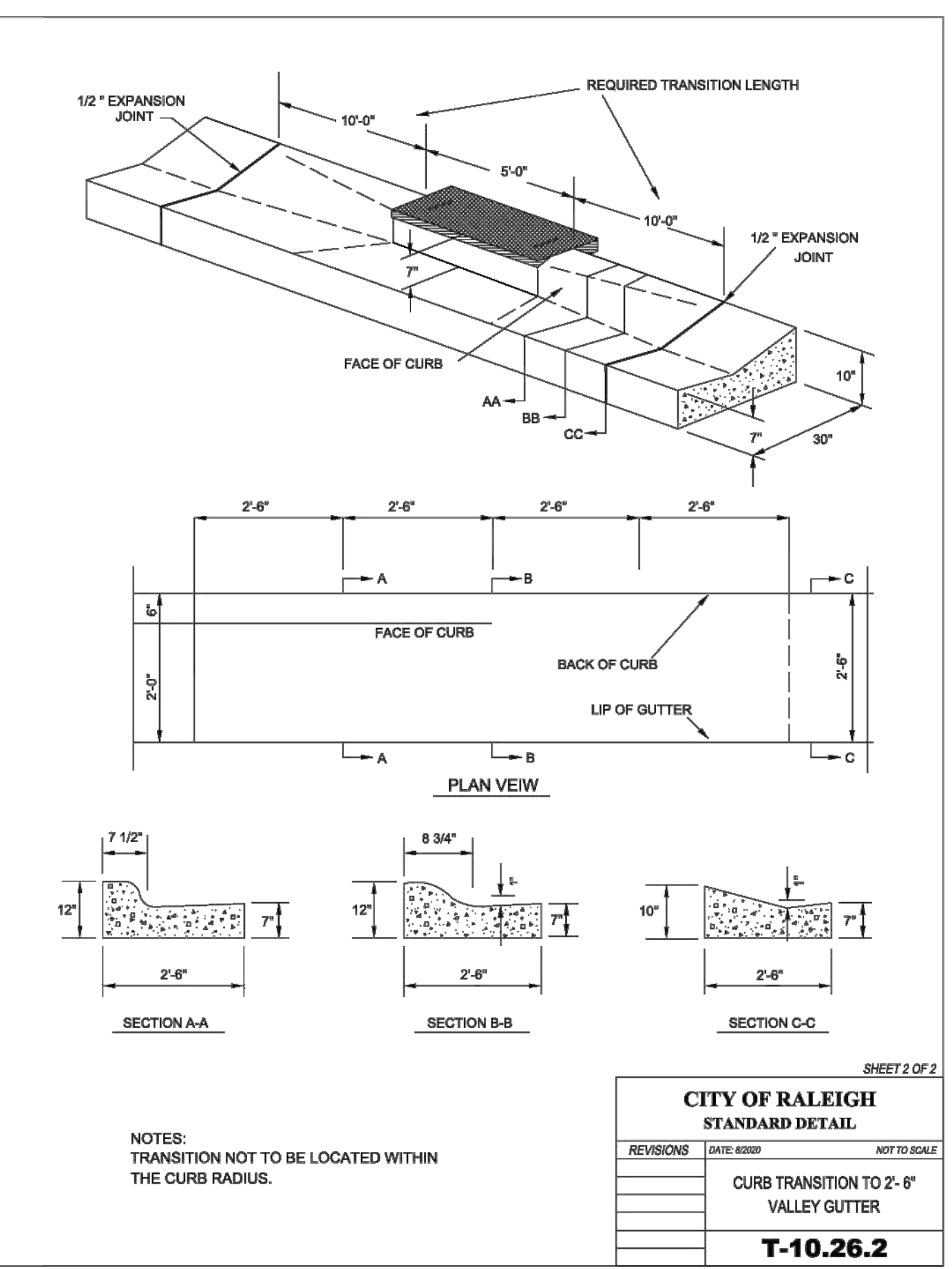
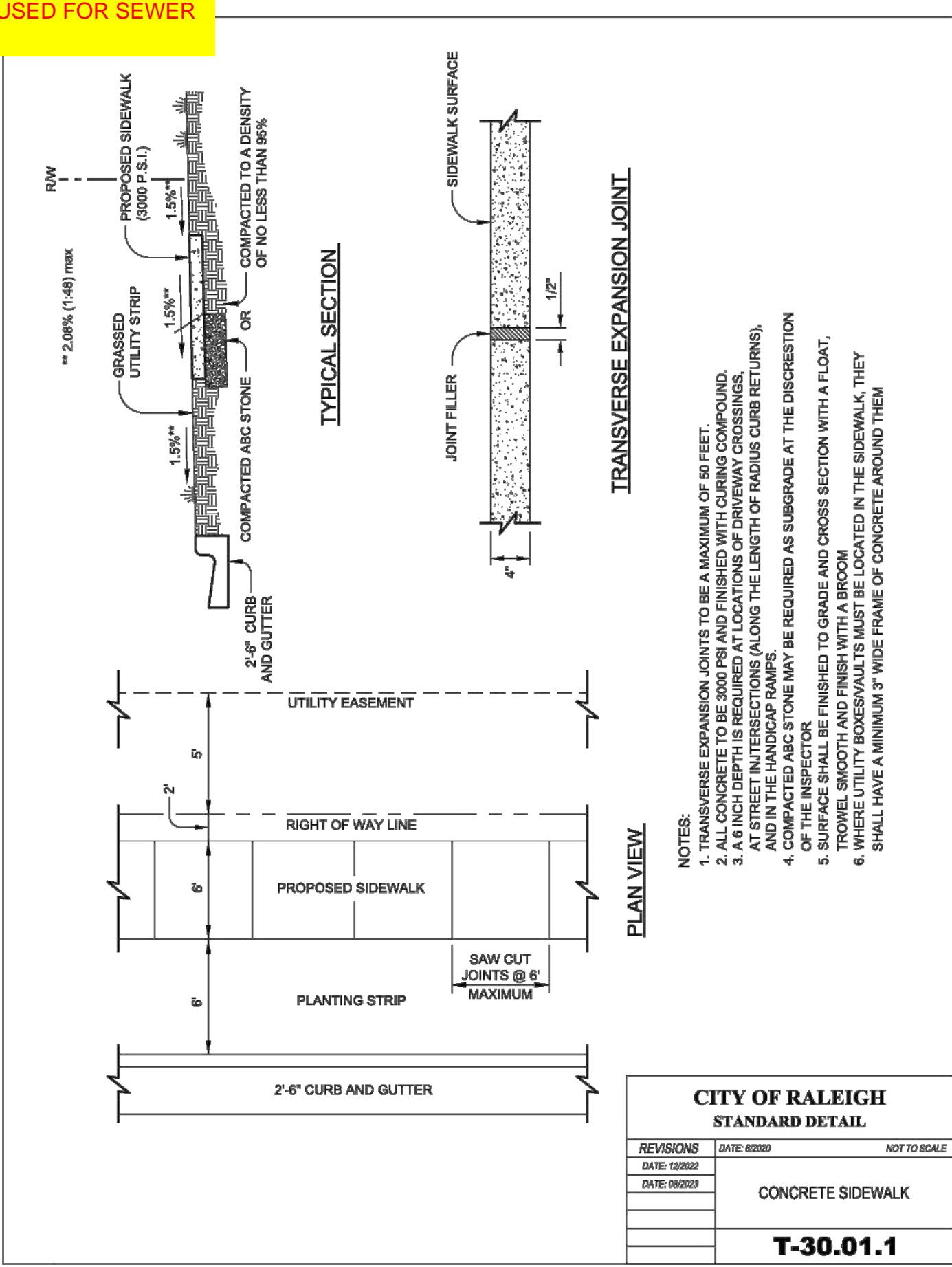
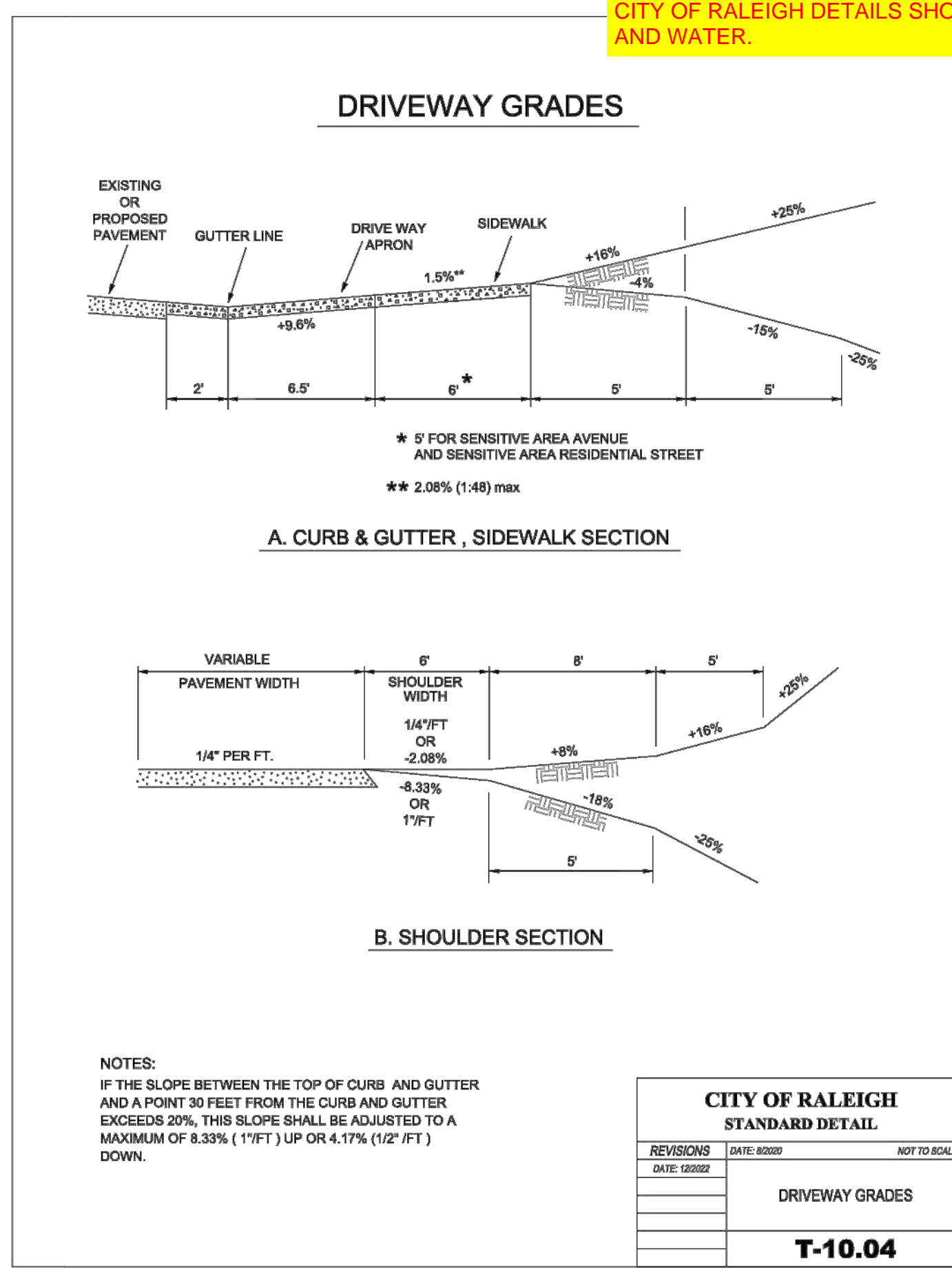
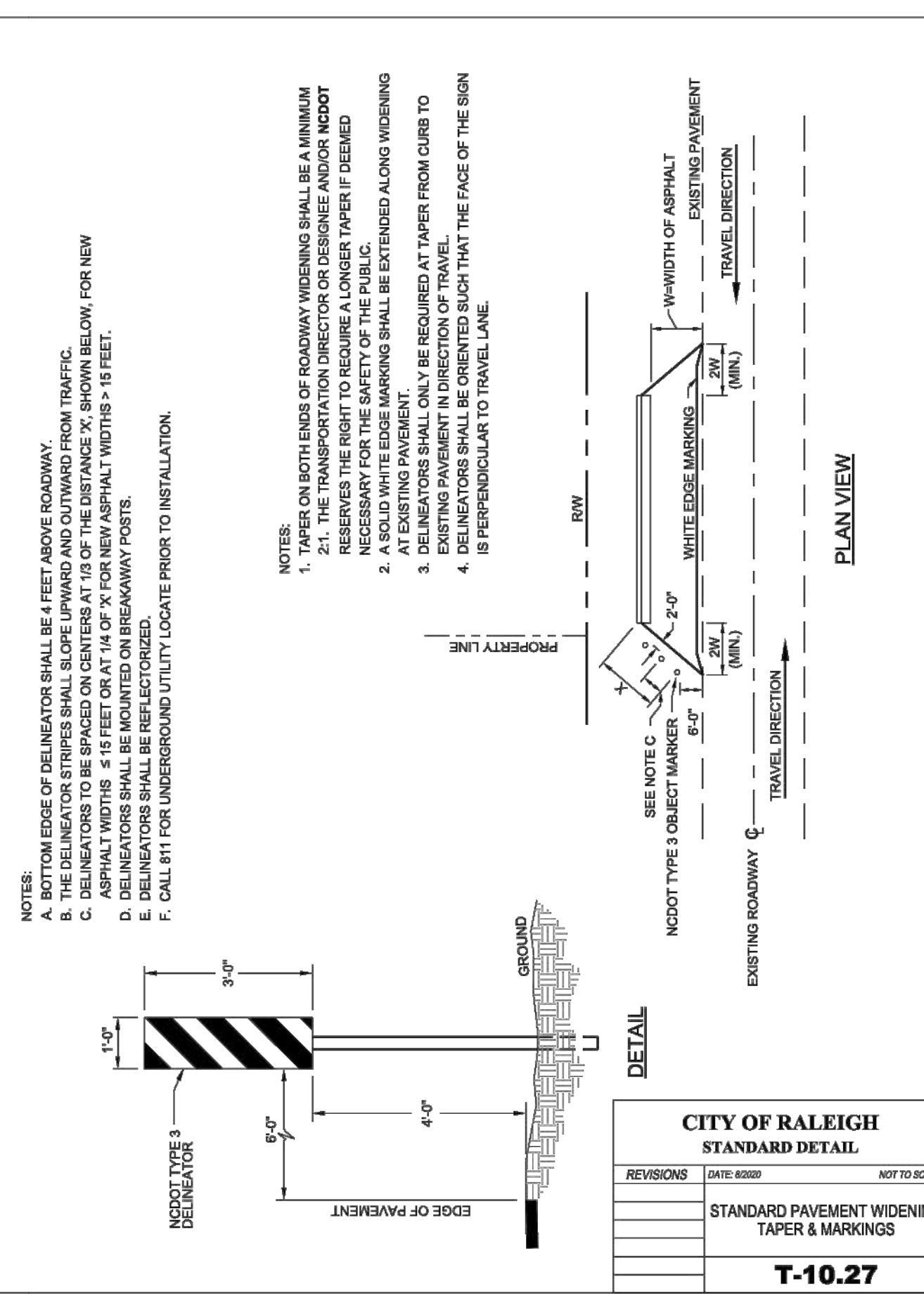
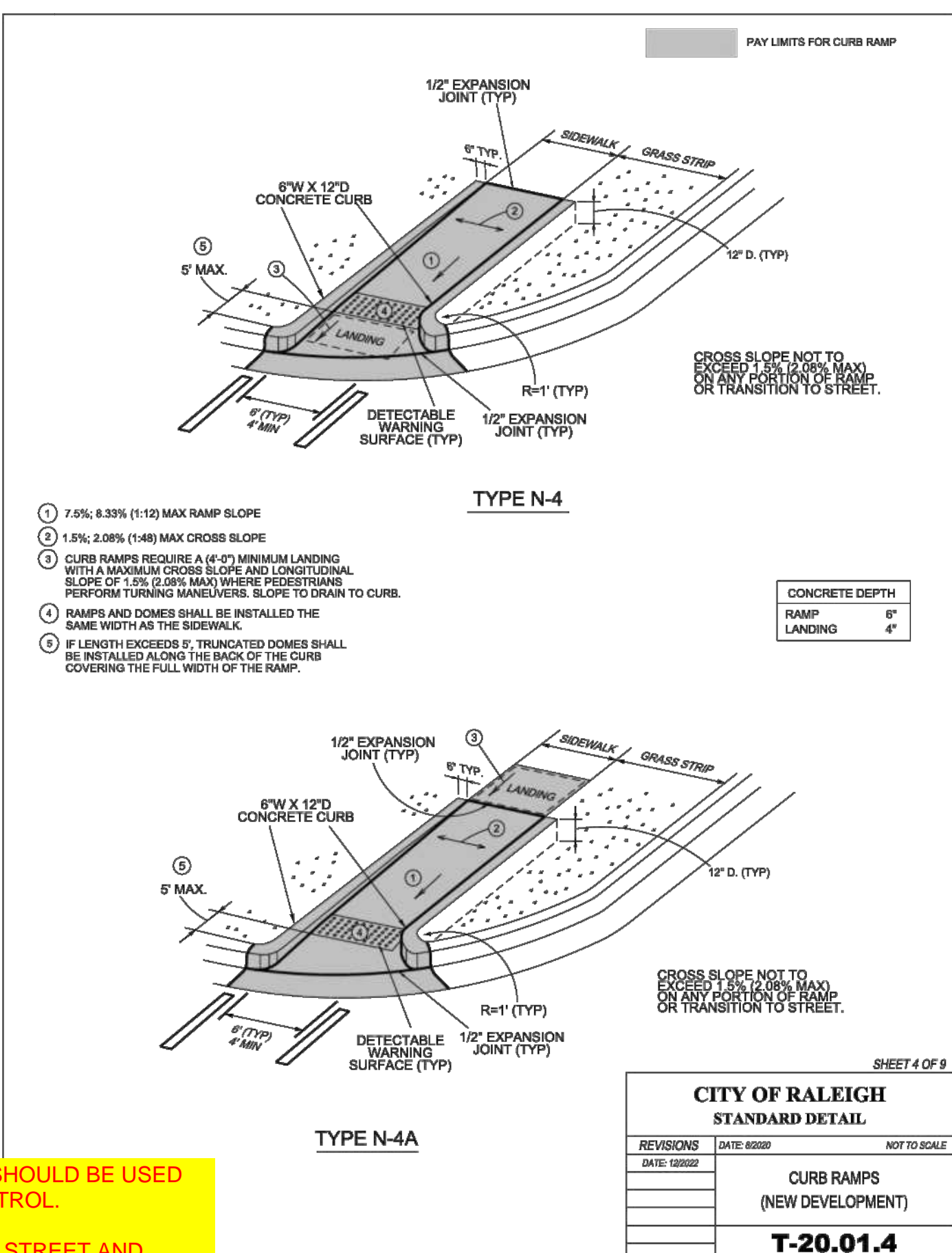
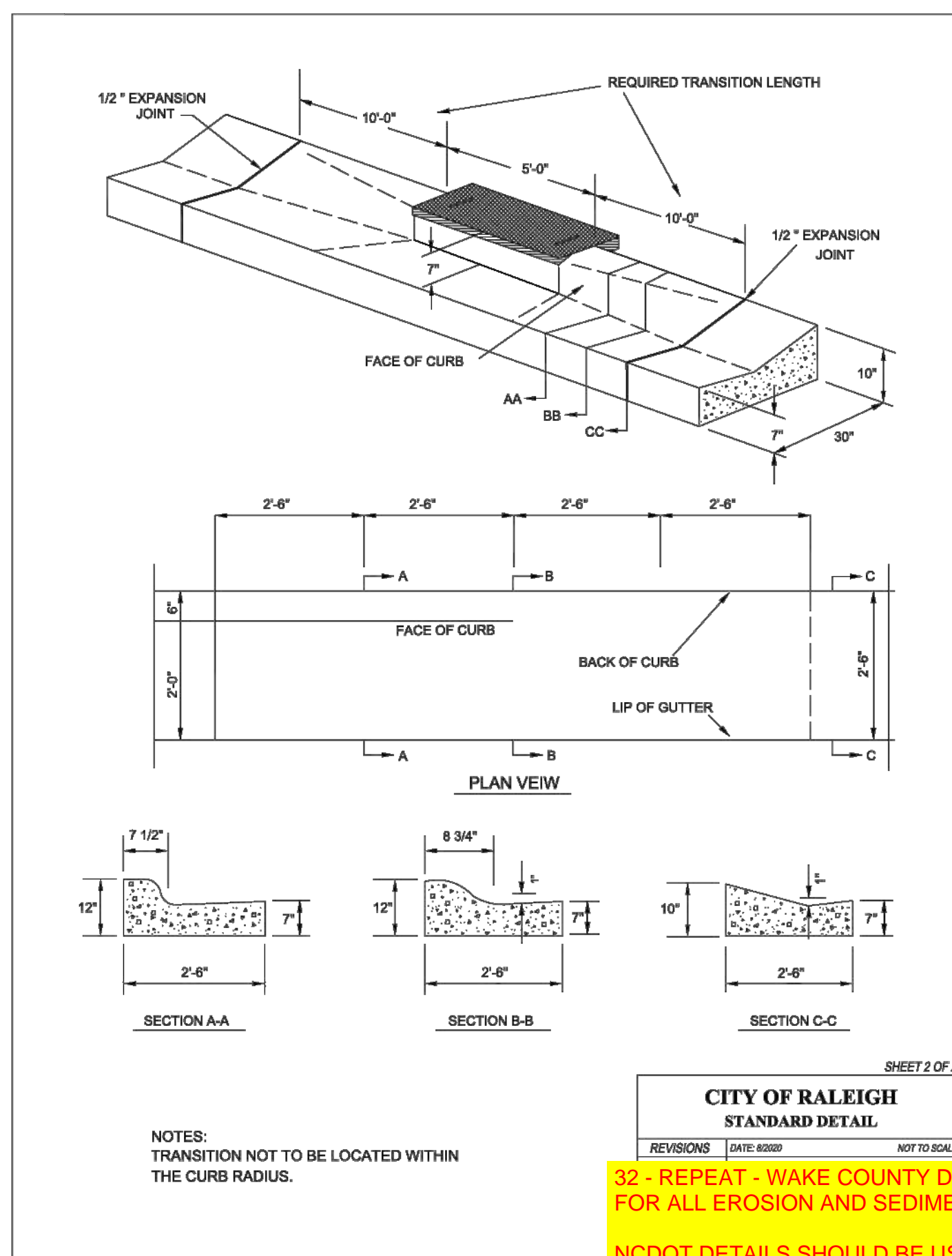
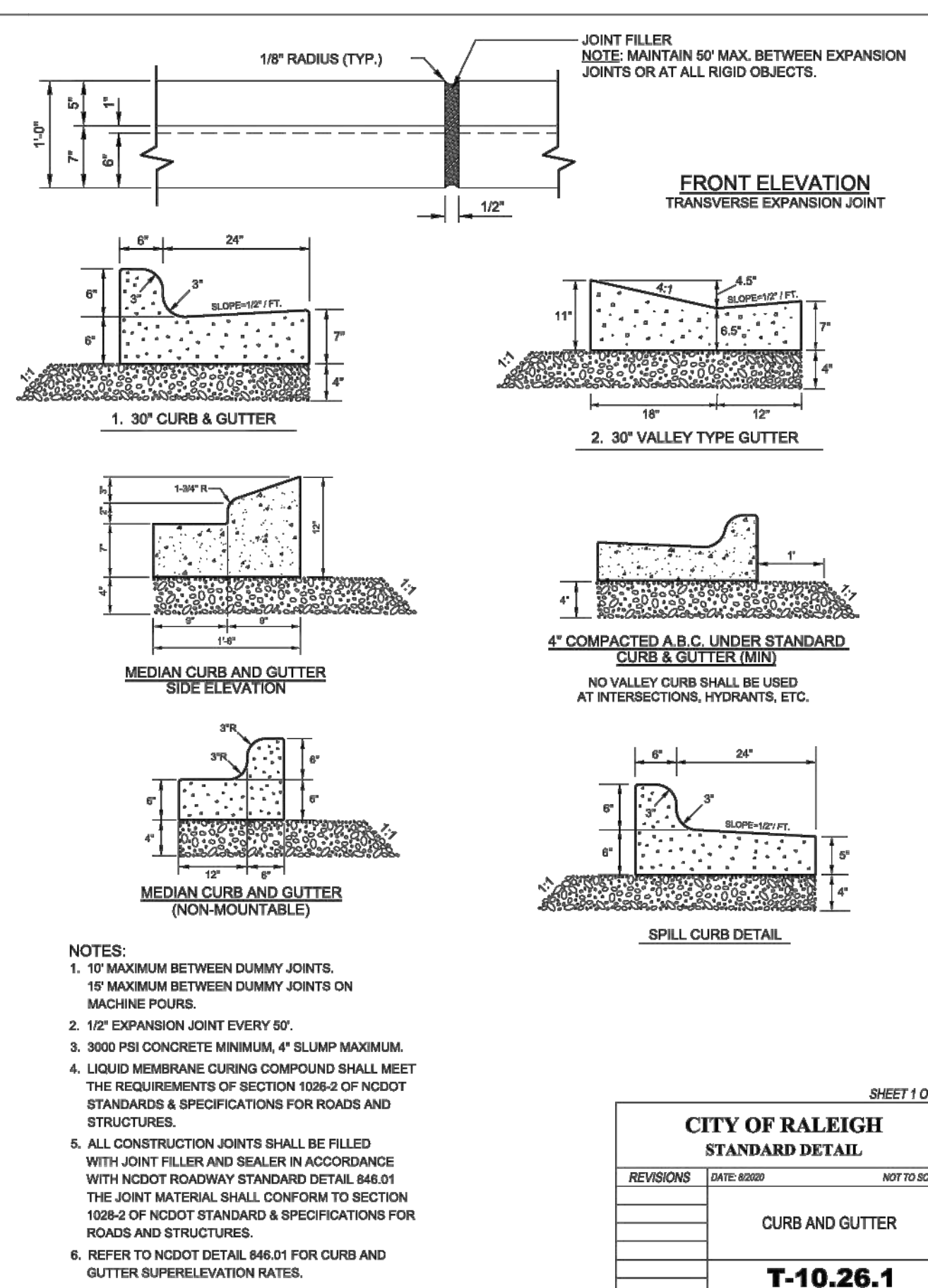
STRONG ROCK ENGINEERING GROUP, PLLC | COMPANY LICENSE # P-2166  
305 CHURCH AT NORTH HILLS STREET, SUITE 1110 RALEIGH, NC 27609 | INFORMATION@STRONGROCKGROUP.COM

STRONG ROCK PROJECT P-SP-24-03	DESIGNED BY JWL	SRG
NOT FOR CONSTRUCTION	DRAWN BY SRG	JWL
SCALE AS SHOWN	CHECKED BY	

RESERVE @ MITCHELL MILL  
TOWN OF ROLESVILLE, WAKE COUNTY, NORTH CAROLINA  
CONSTRUCTION PLANS  
SITE DETAILS

DRAWING SHEET  
D-1.0






**32 - REPEAT - WAKE COUNTY DETAILS SHOULD BE USED FOR ALL EROSION AND SEDIMENT CONTROL.**

**NCDOT DETAILS SHOULD BE USED FOR STREET AND STORM.**

**CITY OF RALEIGH DETAILS SHOULD BE USED FOR SEWER AND WATER.**

NO.	REVISIONS	DATE	BY



**STRONGROCK ENGINEERING GROUP**  
 STRONG ROCK ENGINEERING GROUP, PLLC | COMPANY LICENSE # P-2166  
 305 CHURCH AT NORTH HILLS STREET, SUITE 1110 RALEIGH, NC 27609 | INFORMATION@STRONGROCKGROUP.COM

STRONG ROCK PROJECT	PSP-24-03
NOT FOR CONSTRUCTION	SCALE AS SHOWN
DESIGNED BY	JWL
DRAWN BY	SRG
CHECKED BY	JWL

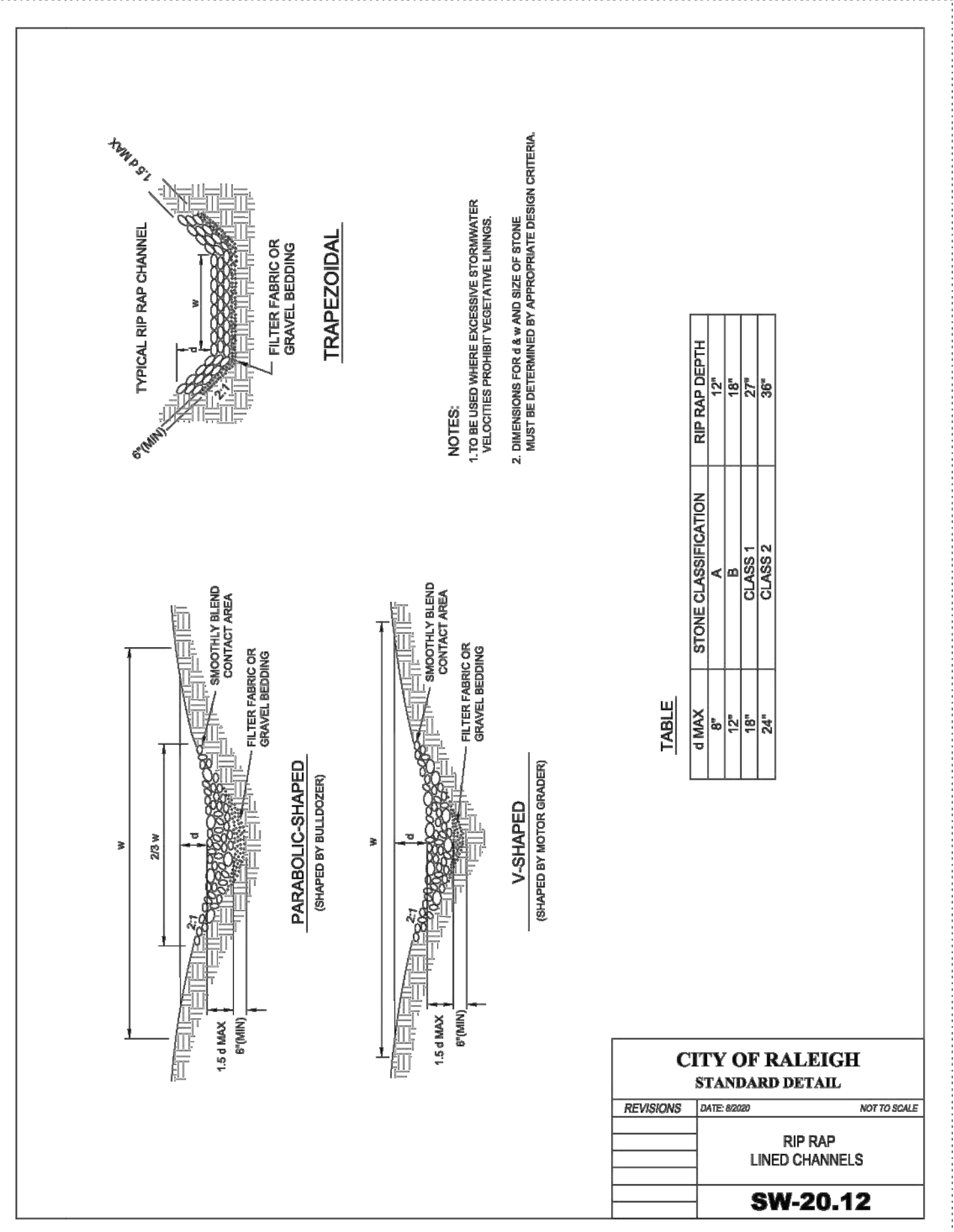
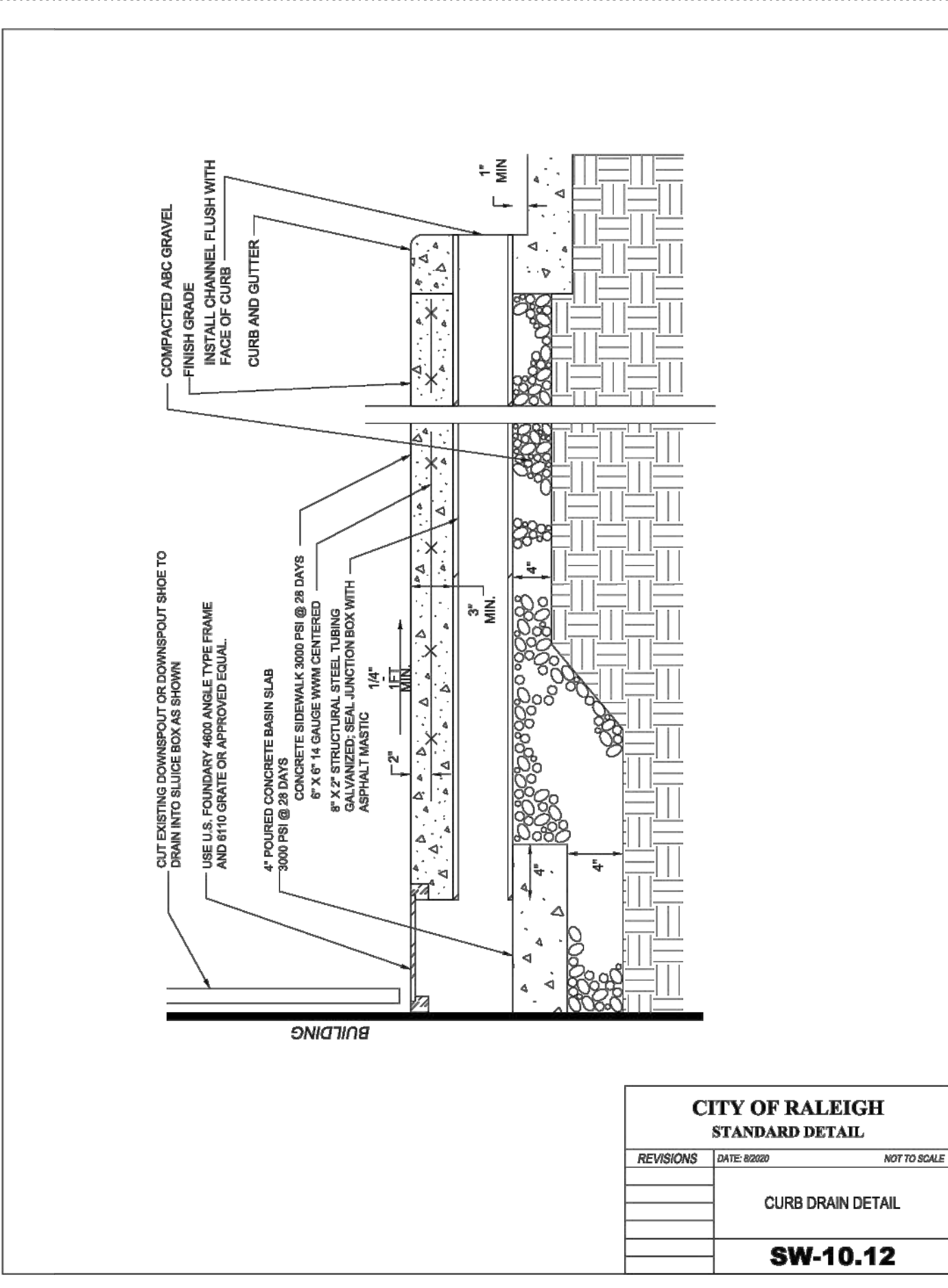
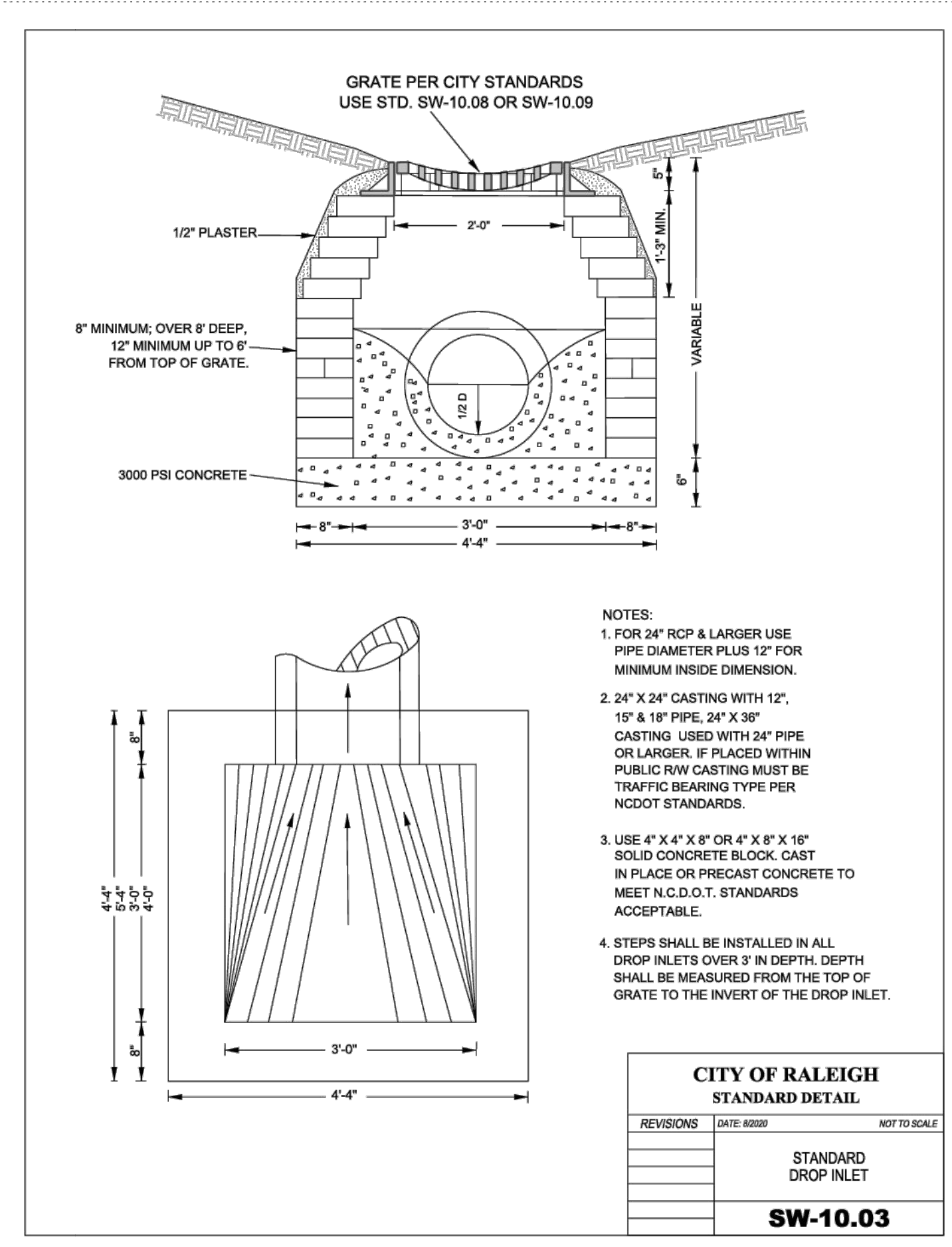
**RESERVE @ MITCHELL MILL**  
 TOWN OF ROSELVILLE, WAKE COUNTY, NORTH CAROLINA  
**CONSTRUCTION PLANS**  
**SITE DETAILS**

DRAWING SHEET  
**D-1.1**









No.	REVISIONS	DATE	BY



**STRONGROCK**  
ENGINEERING GROUP

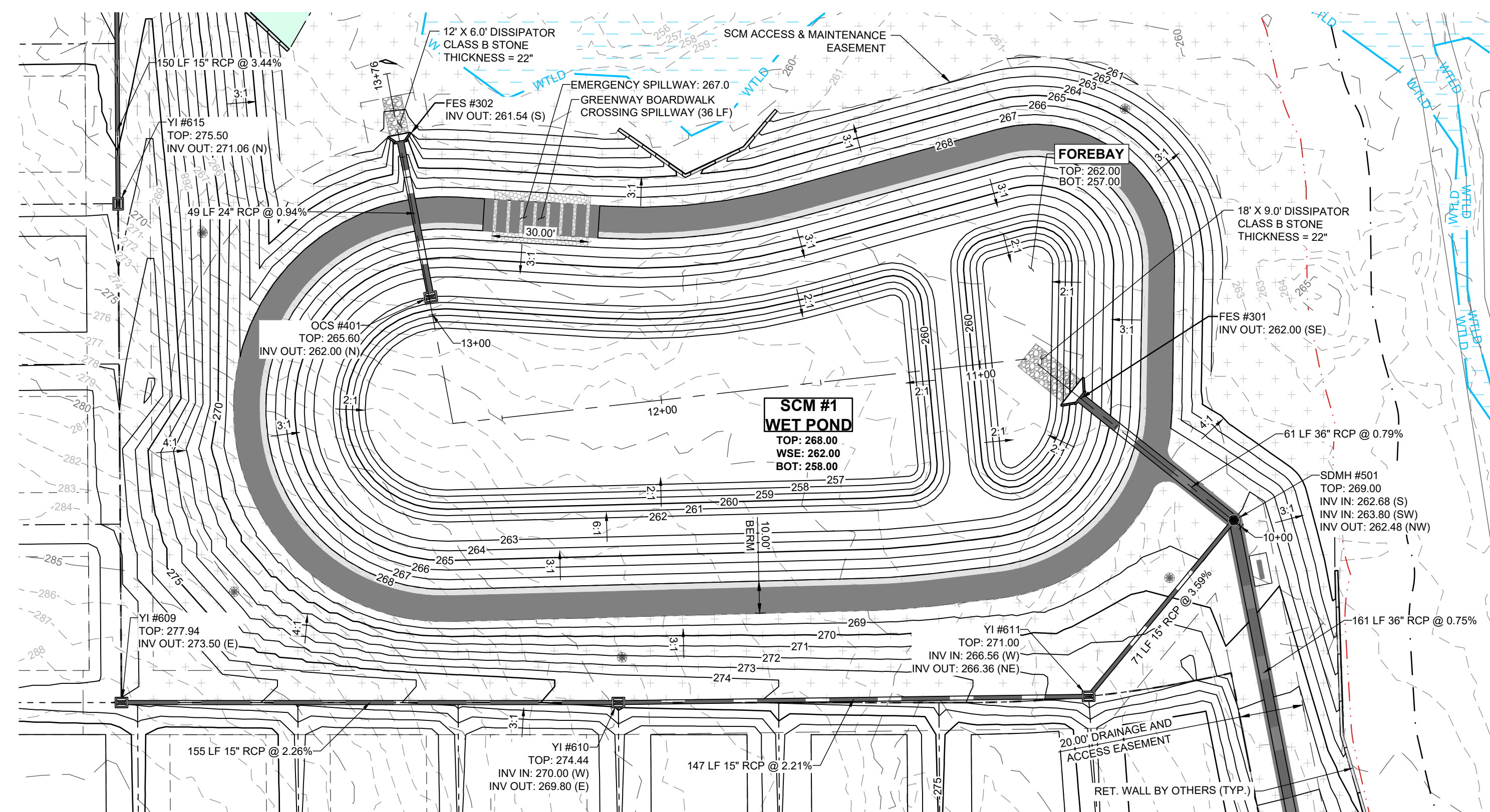
STRONG ROCK ENGINEERING GROUP, PLLC | COMPANY LICENSE # P-2766  
305 CHURCH AT NORTH HILLS STREET, SUITE 1110 RALEIGH, NC 27609 | INFORMATION@STRONGROCKGROUP.COM

STRONG ROCK PROJECT	PSP-24-03
NOT FOR CONSTRUCTION	
SCALE	AS SHOWN
DESIGNED BY	JWL
DRAWN BY	SRG
CHECKED BY	JWL

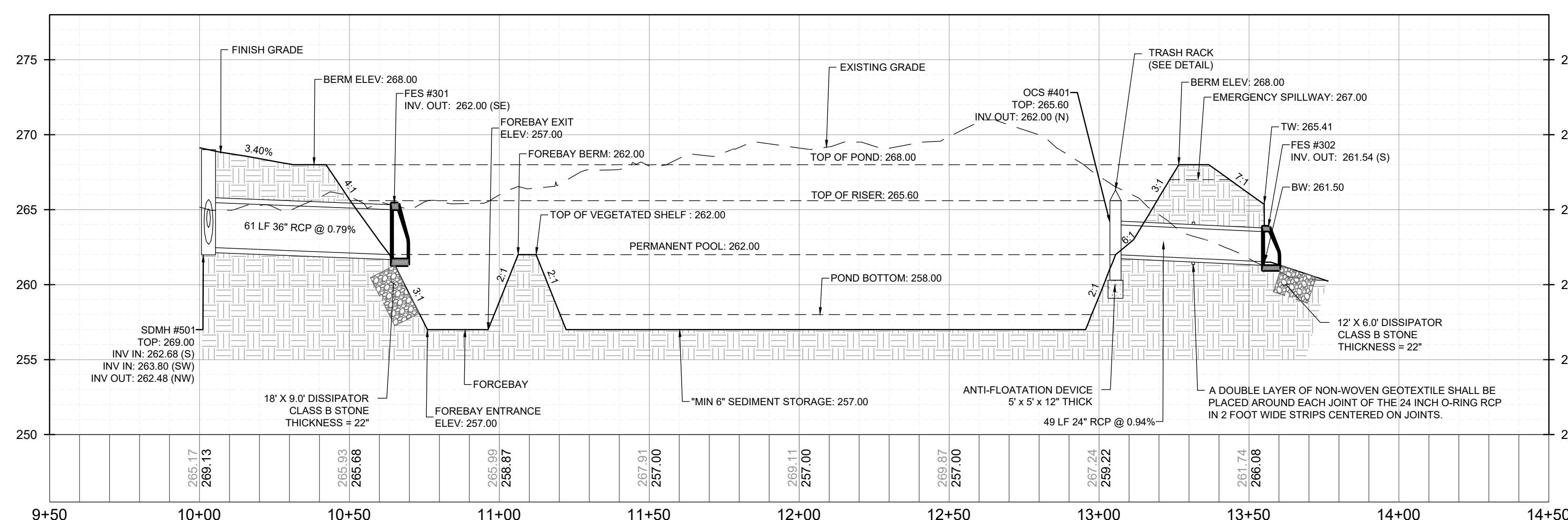
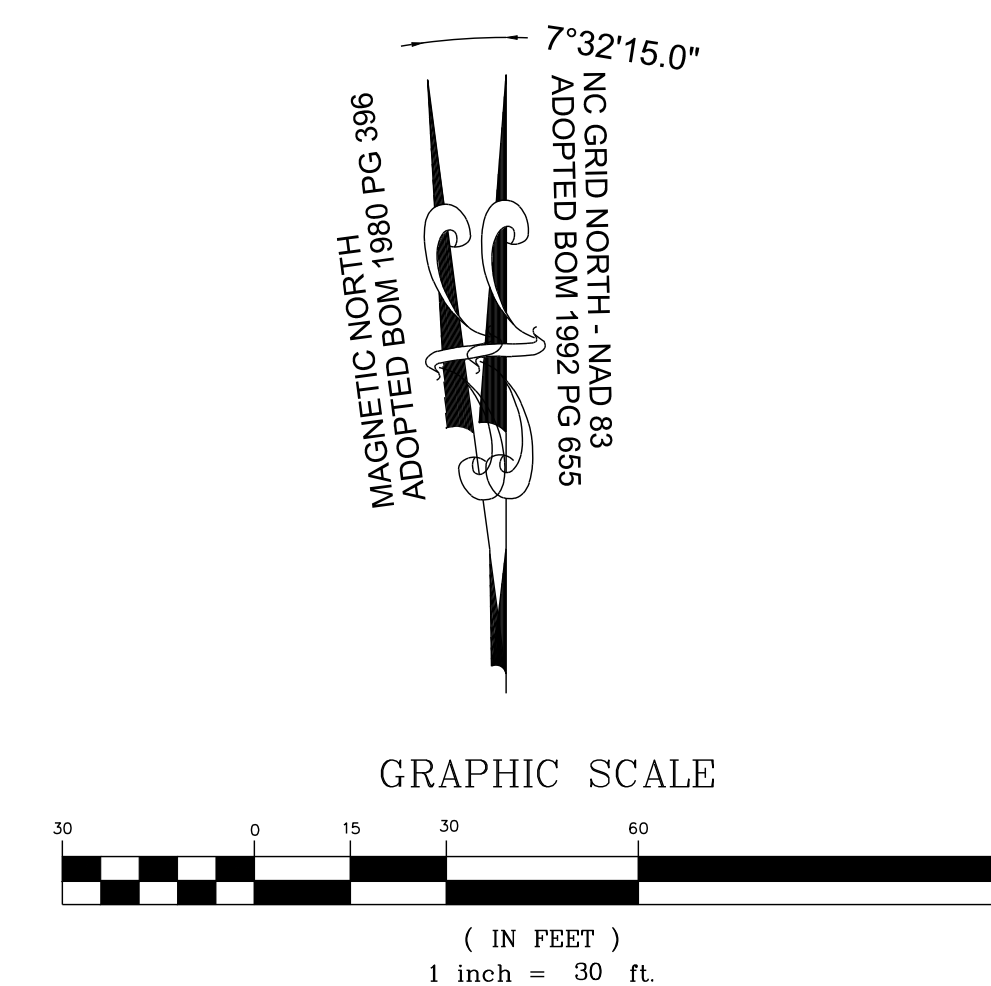
RESERVE @ MITCHELL MILL  
TOWN OF ROLESVILLE, WAKE COUNTY, NORTH CAROLINA  
CONSTRUCTION PLANS  
STORM DRAINAGE DETAILS

DRAWING SHEET  
**D-2.0**






**SCM #1 (WETPOND) - PLAN VIEW**  
HORIZONTAL: 1" = 30'



**SCM #1 (WETPOND) - PROFILE VIEW**  
HORIZONTAL: 1" = 30'  
VERTICAL: 1" = 6'

NO.	REVISIONS	DATE	BY



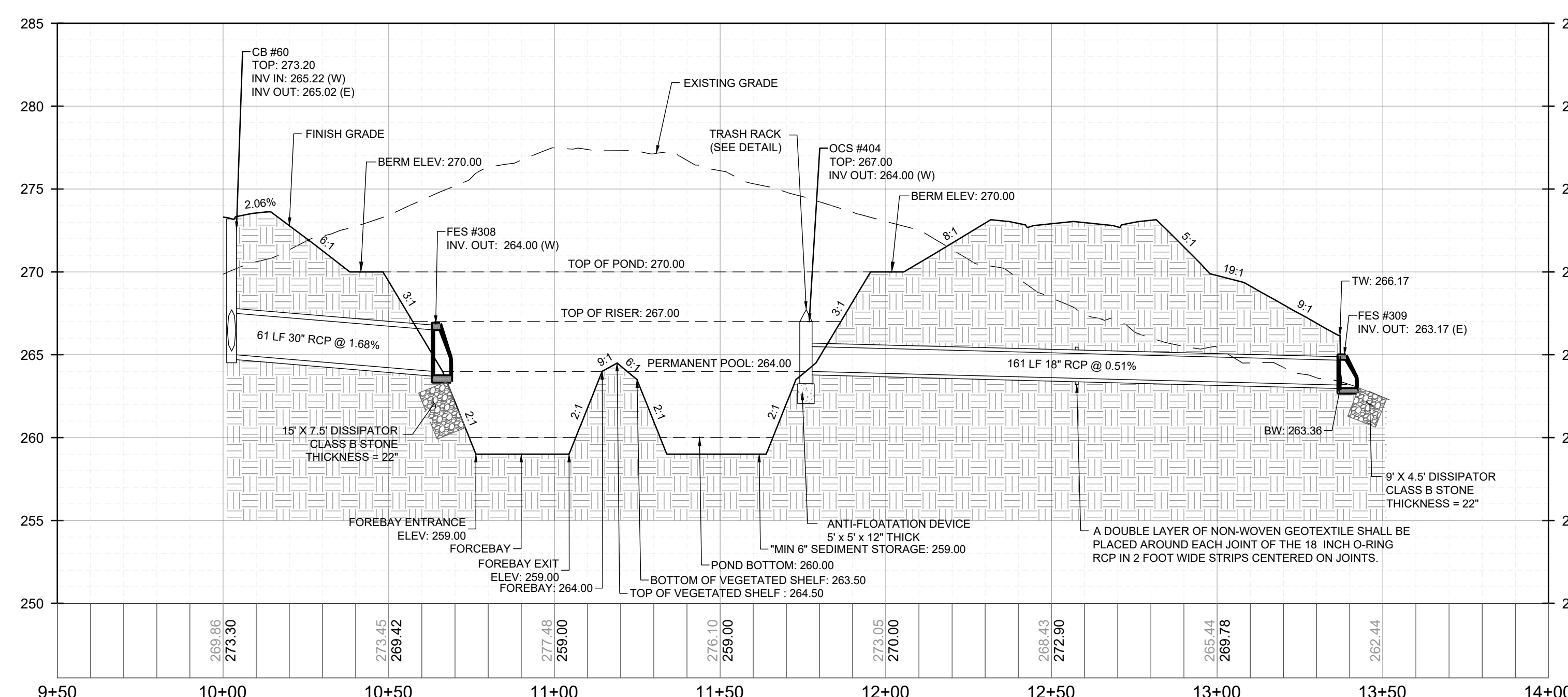
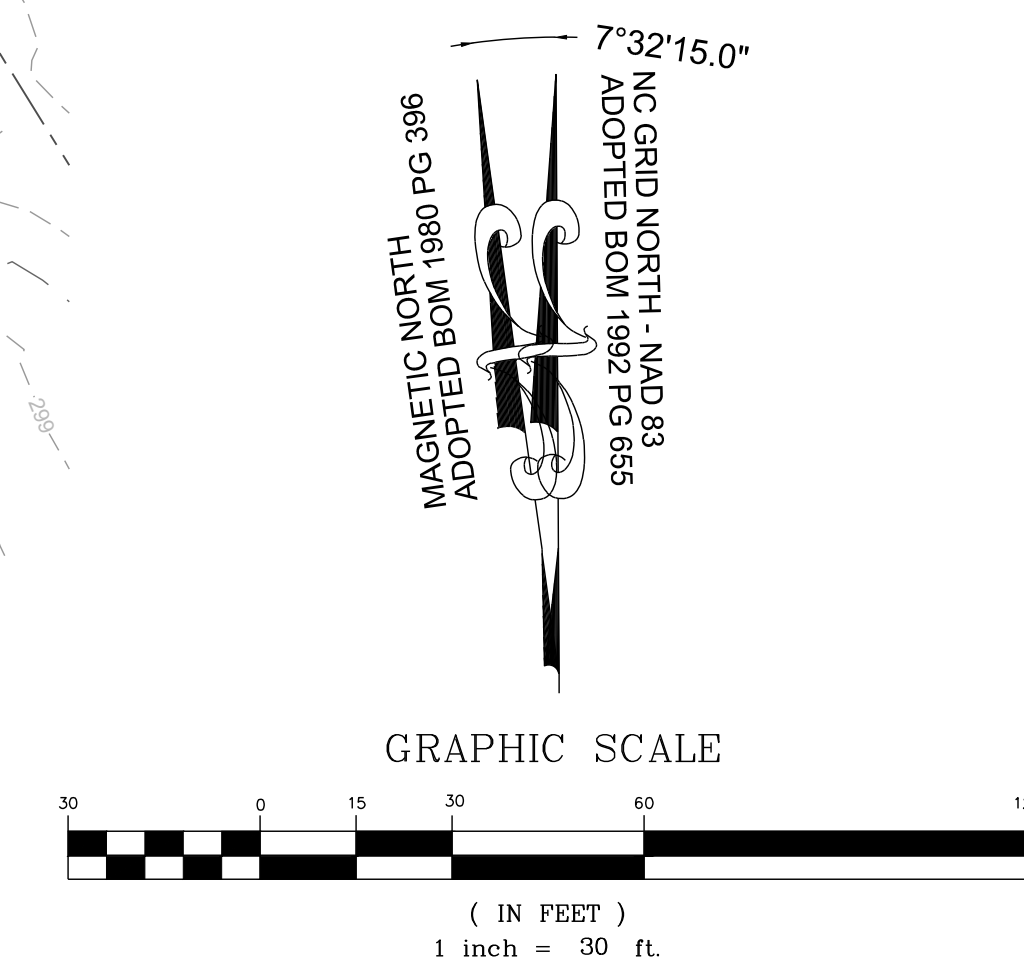
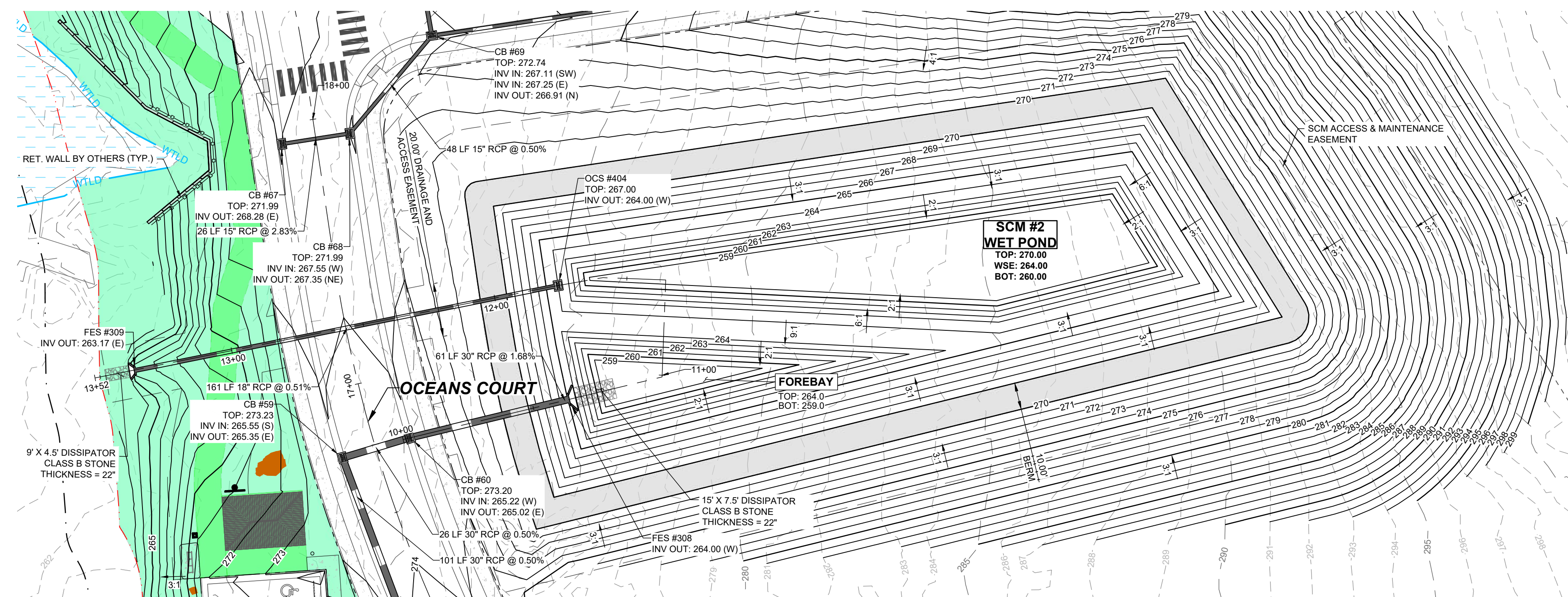
**STRONGROCK**  
ENGINEERING GROUP  
STRONG ROCK ENGINEERING GROUP, PLLC | COMPANY LICENSE # P-2166  
305 CHURCH AT NORTH HILLS STREET, SUITE 1110 RALEIGH, NC 27609 | INFORMATION@STRONGROCKGROUP.COM

STRONG ROCK PROJECT P-2166	NOT FOR CONSTRUCTION	SCALE AS SHOWN	DESIGNED BY JWL	DRAWN BY SRG	CHECKED BY JWL
----------------------------	----------------------	----------------	-----------------	--------------	----------------

RESERVE @ MITCHELL MILL  
TOWN OF ROLESVILLE, WAKE COUNTY, NORTH CAROLINA  
CONSTRUCTION PLANS  
STORMWATER CONTROL  
MEASURE '1'

DRAWING SHEET  
**D-2.1**





No.	REVISIONS	DATE	BY



**STRONGROCK**  
ENGINEERING GROUP

STRONG ROCK ENGINEERING GROUP, PLLC | COMPANY LICENSE # P-2166  
ADOPTED BOM 1992 PG 866  
305 CHURCH AT NORTH HILLS STREET, SUITE 1110 RALEIGH, NC 27609 | INFORMATION@STRONGROCKGROUP.COM

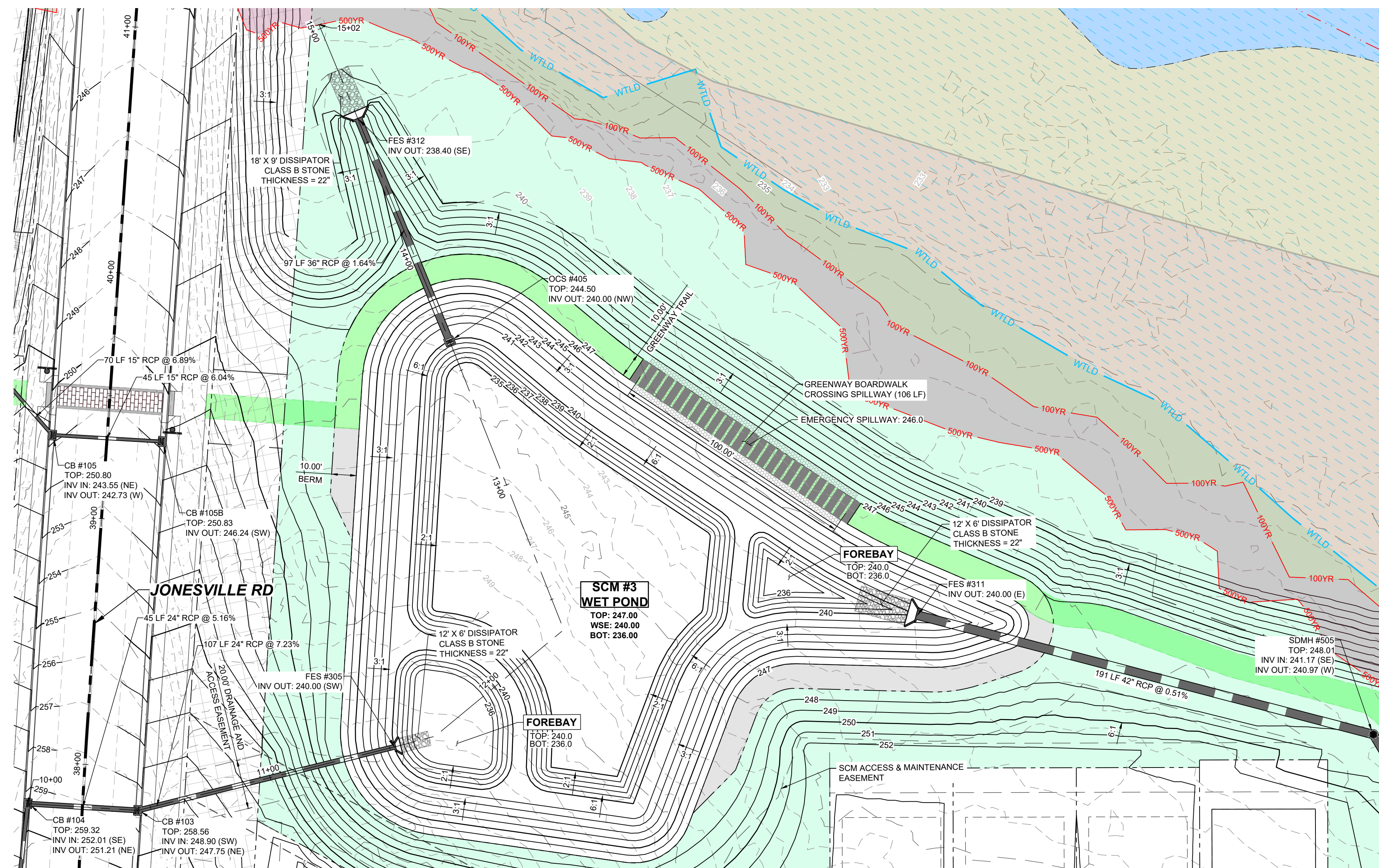
STRONG ROCK PROJECT PSP-24-03	NOT FOR CONSTRUCTION	SCALE AS SHOWN	DESIGNED BY JWL	SRG	DRAWN BY JWL	CHECKED BY JWL
----------------------------------	-------------------------	-------------------	--------------------	-----	-----------------	-------------------

RESERVE @ MITCHELL MILL  
TOWN OF ROLESVILLE, WAKE COUNTY, NORTH CAROLINA  
CONSTRUCTION PLANS  
STORMWATER CONTROL  
MEASURE '2'

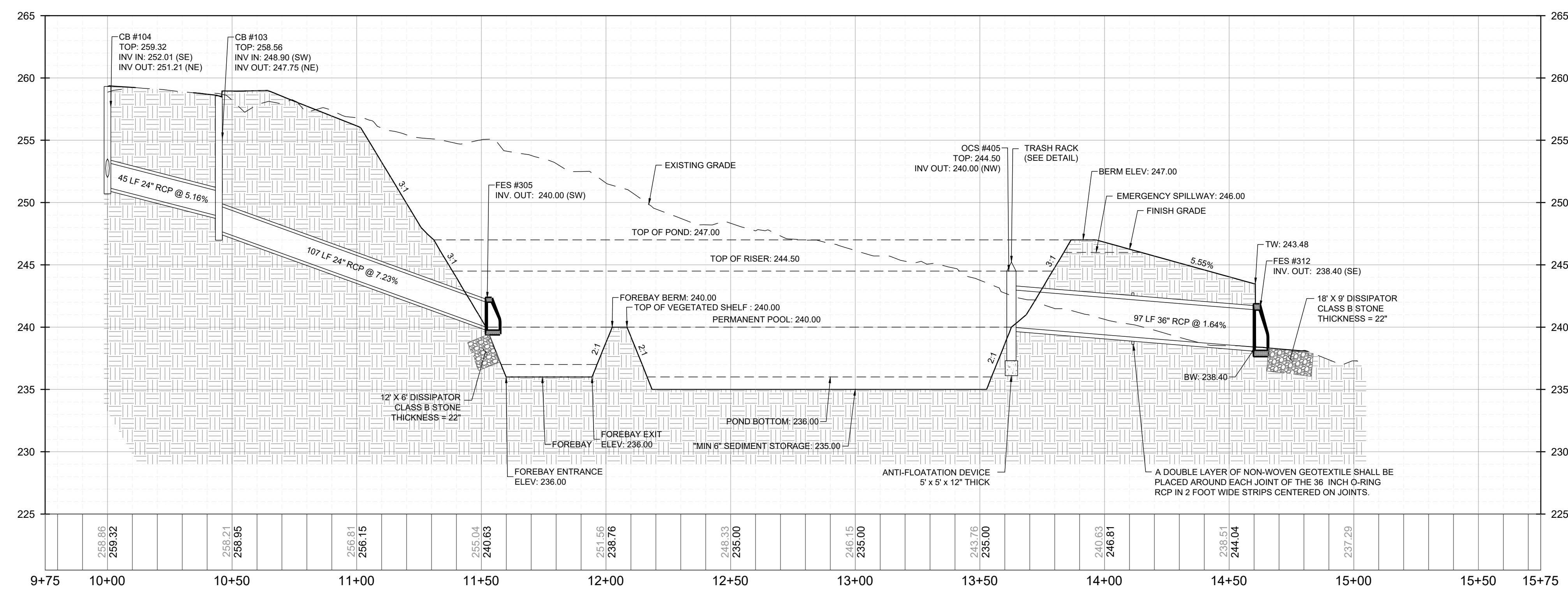
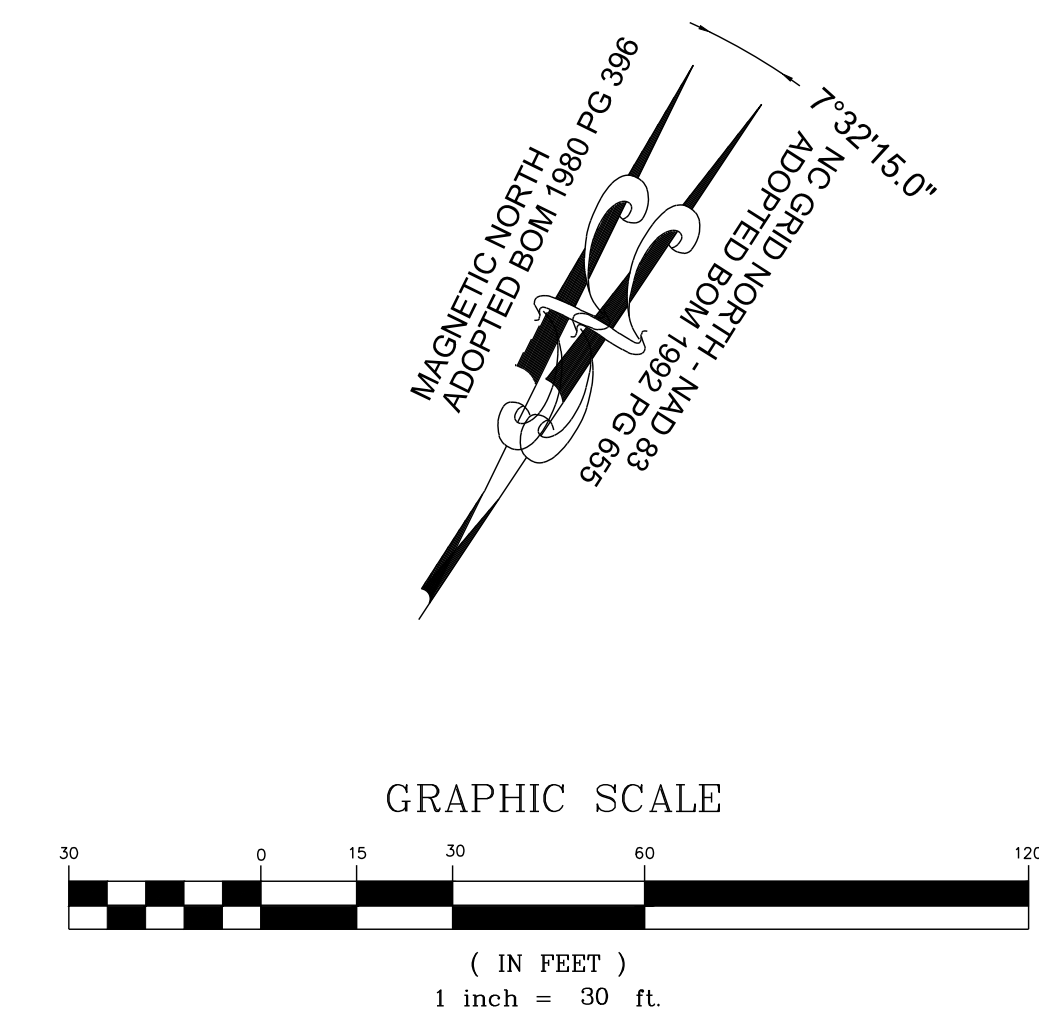
DRAWING SHEET  
**D-2.2**

THIS PLANSET AND ANY ASSOCIATED DOCUMENTS ARE PRELIMINARY AND NOT AUTHORIZED FOR CONSTRUCTION UNTIL SIGNED, DATED, AND OFFICIALLY RELEASED FOR CONSTRUCTION BY THE ENGINEER OF RECORD.






**SCM #3 (WETPOND) - PLAN VIEW**  
HORIZONTAL: 1" = 30'



**SCM #3 (WETPOND) - PROFILE**  
HORIZONTAL: 1" = 30'  
VERTICAL: 1" = 6'

No.	REVISIONS	DATE	BY



**STRONGROCK**  
ENGINEERING GROUP

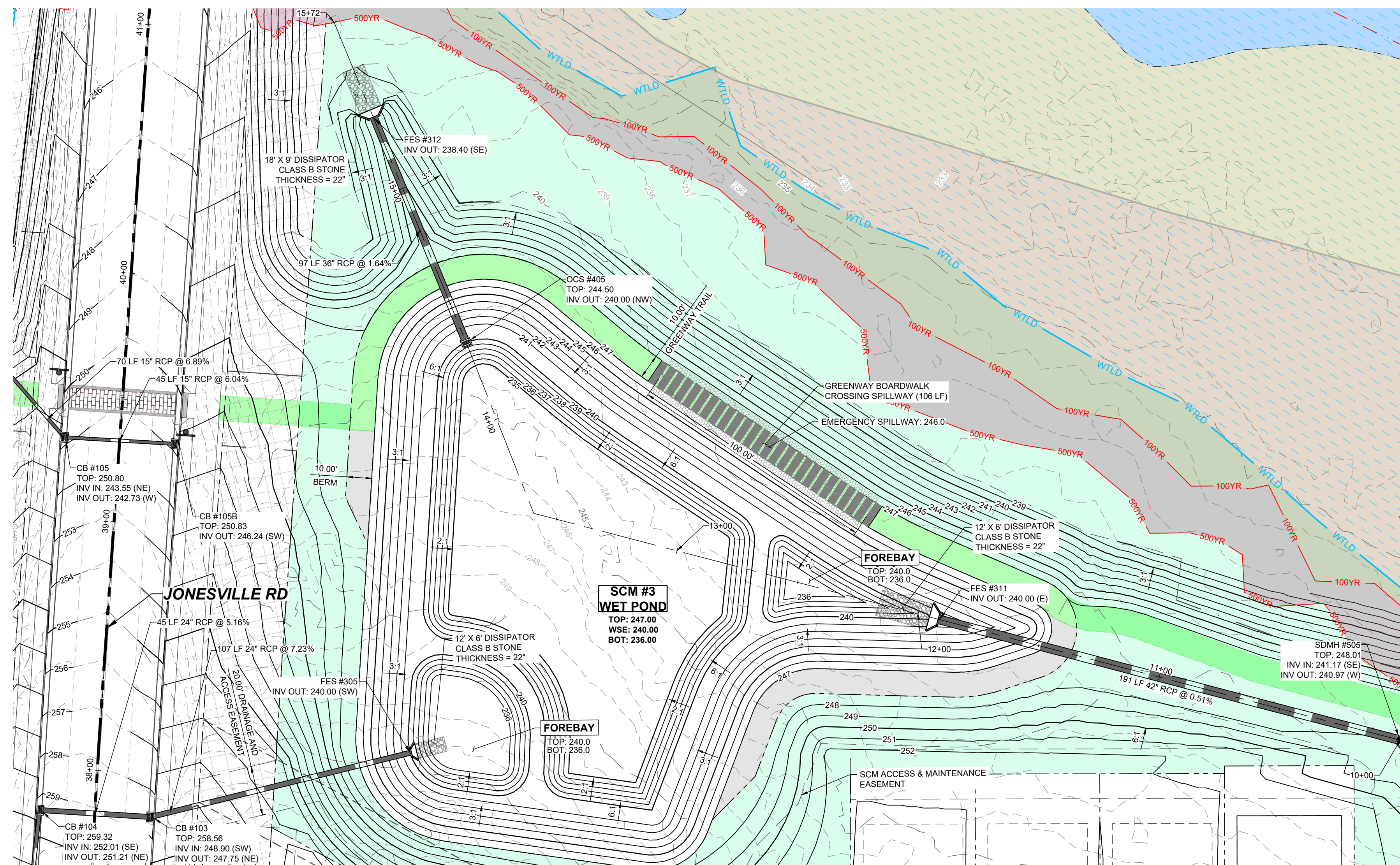
STRONG ROCK ENGINEERING GROUP, PLLC | COMPANY LICENSE # P-2166  
305 CHURCH AT NORTH HILLS STREET, SUITE 1110 RALEIGH, NC 27609 | INFORMATION@STRONGROCKGROUP.COM

STRONG ROCK PROJECT	STRONG ROCK PROJECT
PSP-24-03	PSP-24-03
NOT FOR CONSTRUCTION	NOT FOR CONSTRUCTION
SCALE AS SHOWN	SCALE AS SHOWN
DESIGNED BY JWL	DESIGNED BY JWL
DRAWN BY SRG	DRAWN BY SRG
CHECKED BY JWL	CHECKED BY JWL

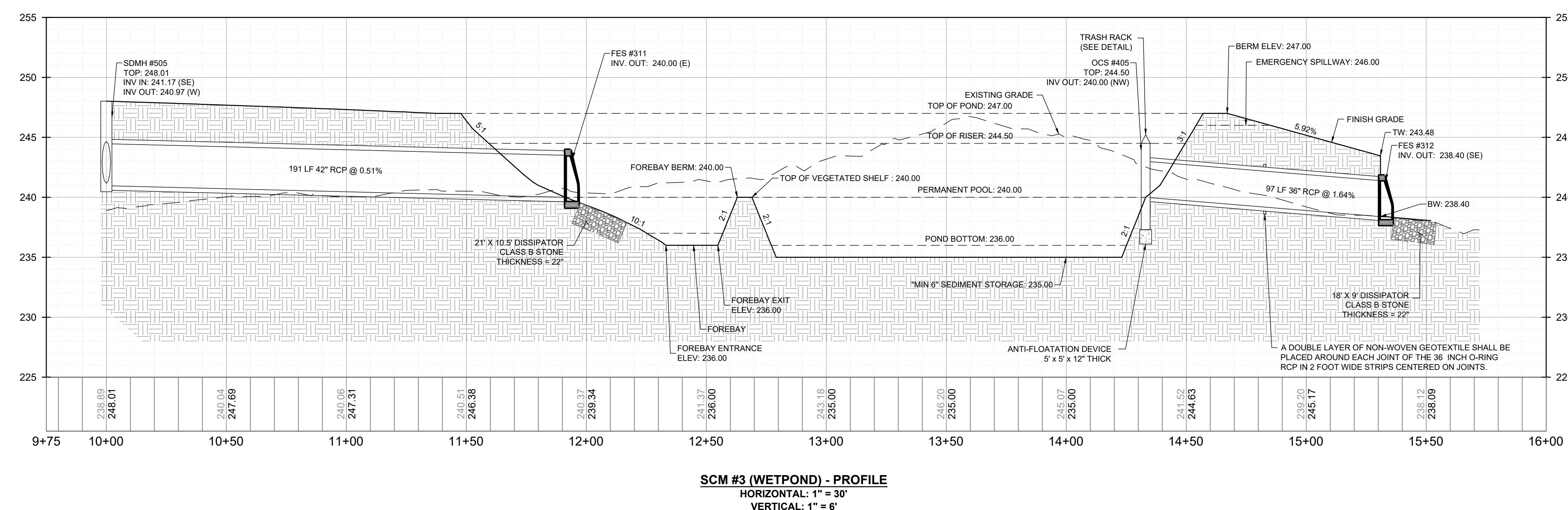
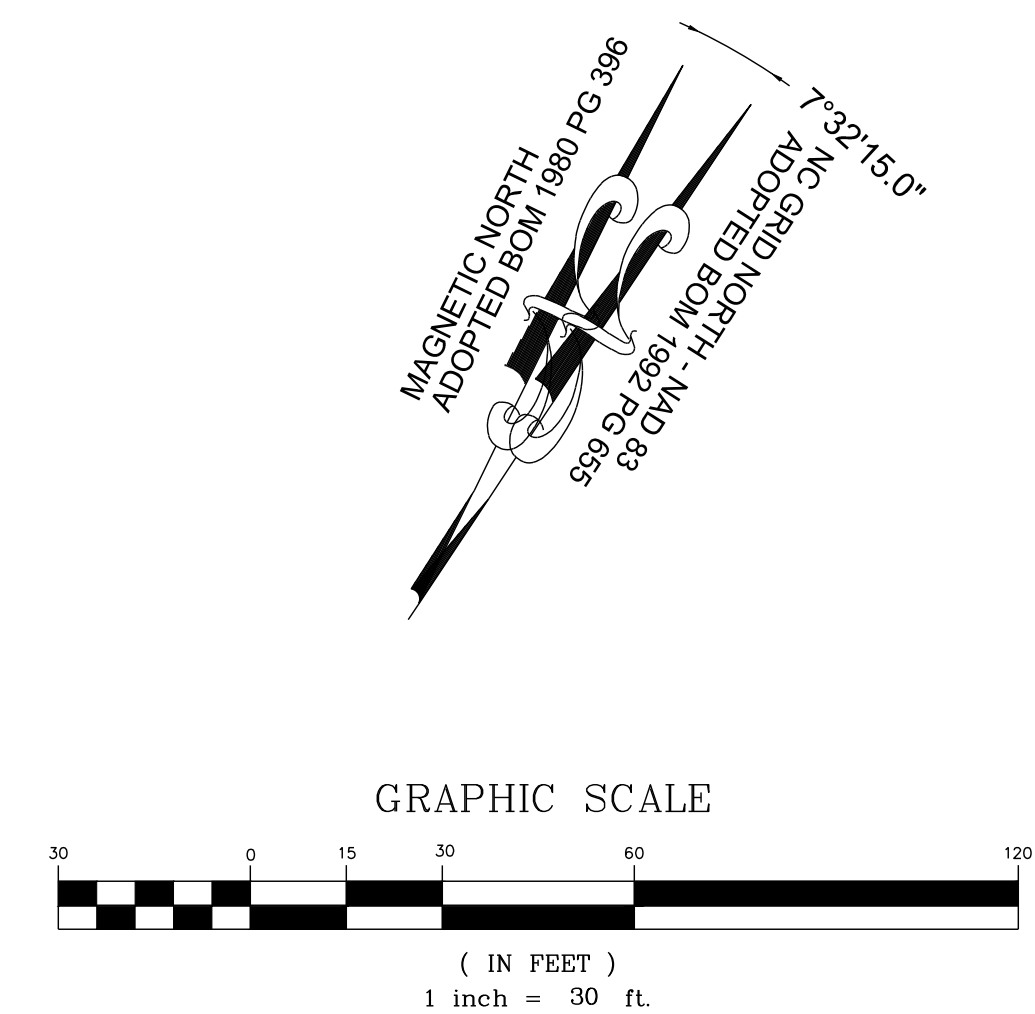
RESERVE @ MITCHELL MILL  
TOWN OF ROLESVILLE, WAKE COUNTY, NORTH CAROLINA  
CONSTRUCTION PLANS  
STORMWATER CONTROL  
MEASURE '3'

DRAWING SHEET  
**D-2.3**






SCM #3 (WETPOND) - PLAN VIEW  
HORIZONTAL: 1" = 30'



SCM #3 (WETPOND) - PROFILE  
HORIZONTAL: 1" = 30'  
VERTICAL: 1" = 6'

THIS PLANSET AND ANY ASSOCIATED DOCUMENTS ARE PRELIMINARY AND NOT AUTHORIZED FOR CONSTRUCTION UNTIL SIGNED, DATED, AND OFFICIALLY RELEASED FOR CONSTRUCTION BY THE ENGINEER OF RECORD.

No.	REVISIONS	DATE	BY



**STRONGROCK**  
ENGINEERING GROUP

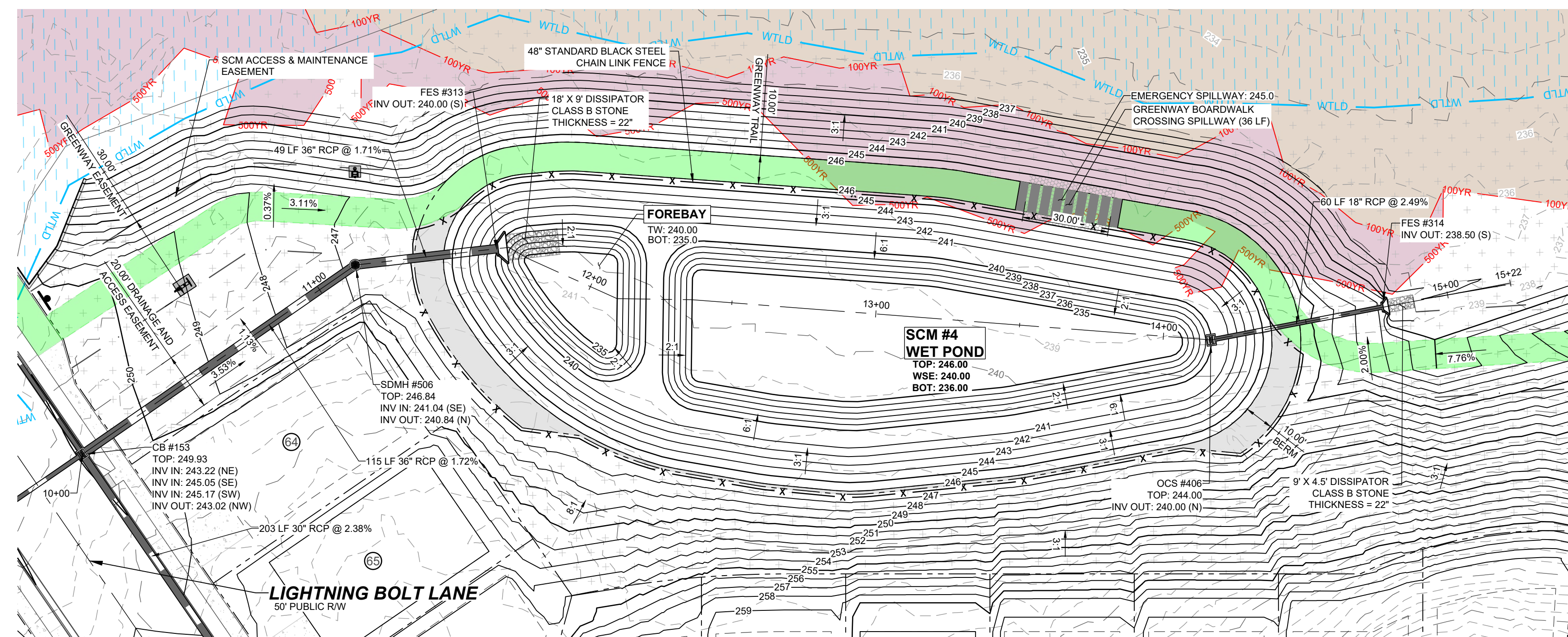
STRONG ROCK ENGINEERING GROUP, PLLC | COMPANY LICENSE # P-2166  
305 CHURCH AT NORTH HILLS STREET, SUITE 1110 RALEIGH, NC 27609 | INFORMATION@STRONGROCKGROUP.COM

STRONG ROCK PROJECT P-SP-24-03	NOT FOR CONSTRUCTION	SCALE AS SHOWN	DESIGNED BY JWL	DRAWN BY SRG	CHECKED BY JWL
--------------------------------	----------------------	----------------	-----------------	--------------	----------------

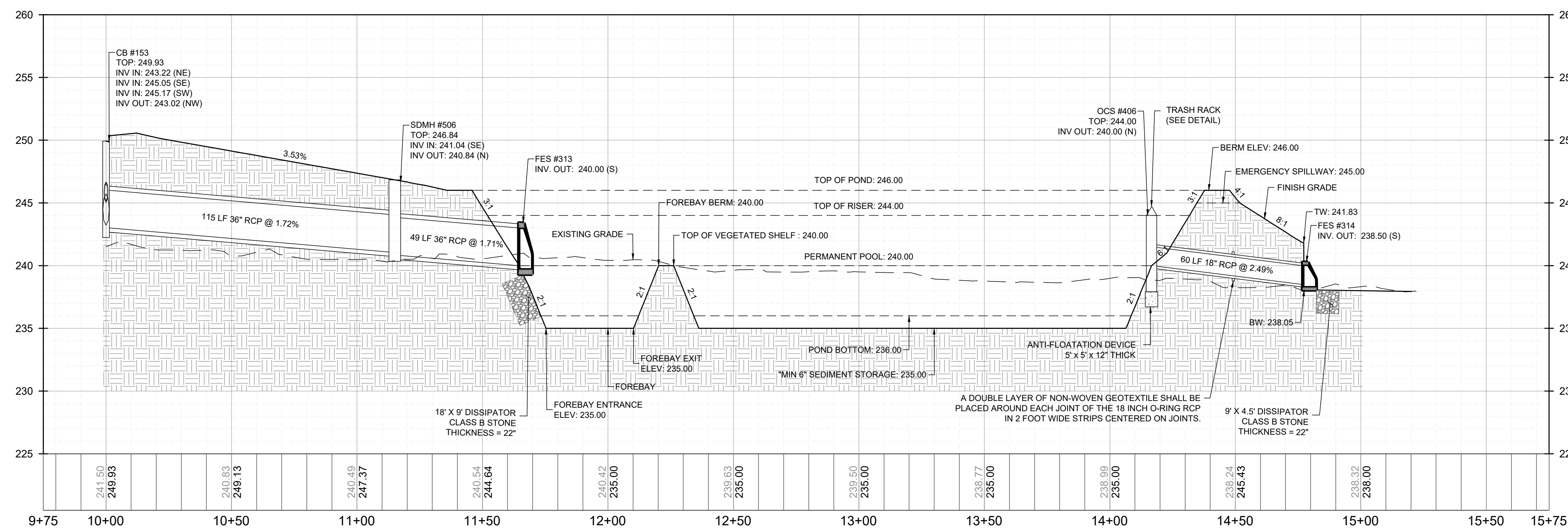
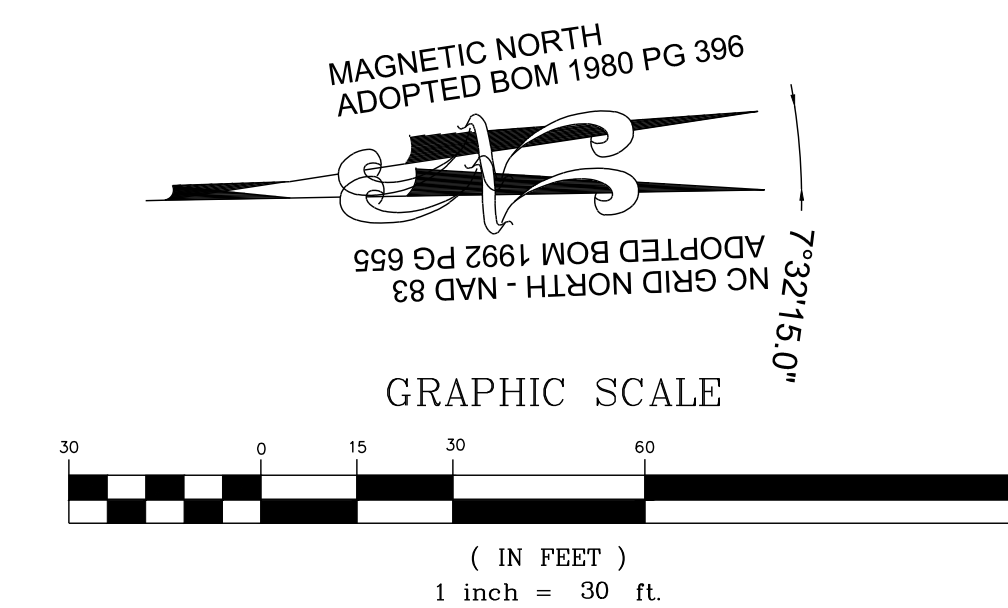
RESERVE @ MITCHELL MILL  
TOWN OF ROLESVILLE, WAKE COUNTY, NORTH CAROLINA  
CONSTRUCTION PLANS  
STORMWATER CONTROL  
MEASURE '3'

DRAWING SHEET  
**D-2.4**






**SCM #4 (WETPOND) - PLAN VIEW**  
HORIZONTAL: 1" = 30'



**SCM #4 (WETPOND) - PROFILE**  
HORIZONTAL: 1" = 30'  
VERTICAL: 1" = 6'

NO.	REVISIONS	DATE	BY



**STRONGROCK**  
ENGINEERING GROUP

STRONG ROCK ENGINEERING GROUP, PLLC | COMPANY LICENSE # P-2166  
305 CHURCH AT NORTH HILLS STREET, SUITE 1110 RALEIGH, NC 27609 | INFORMATION@STRONGROCKGROUP.COM

STRONG ROCK PROJECT P-SP-24-03	NOT FOR CONSTRUCTION	SCALE AS SHOWN	DESIGNED BY JWL	SRG	DRAWN BY JWL	CHECKED BY JWL
--------------------------------	----------------------	----------------	-----------------	-----	--------------	----------------

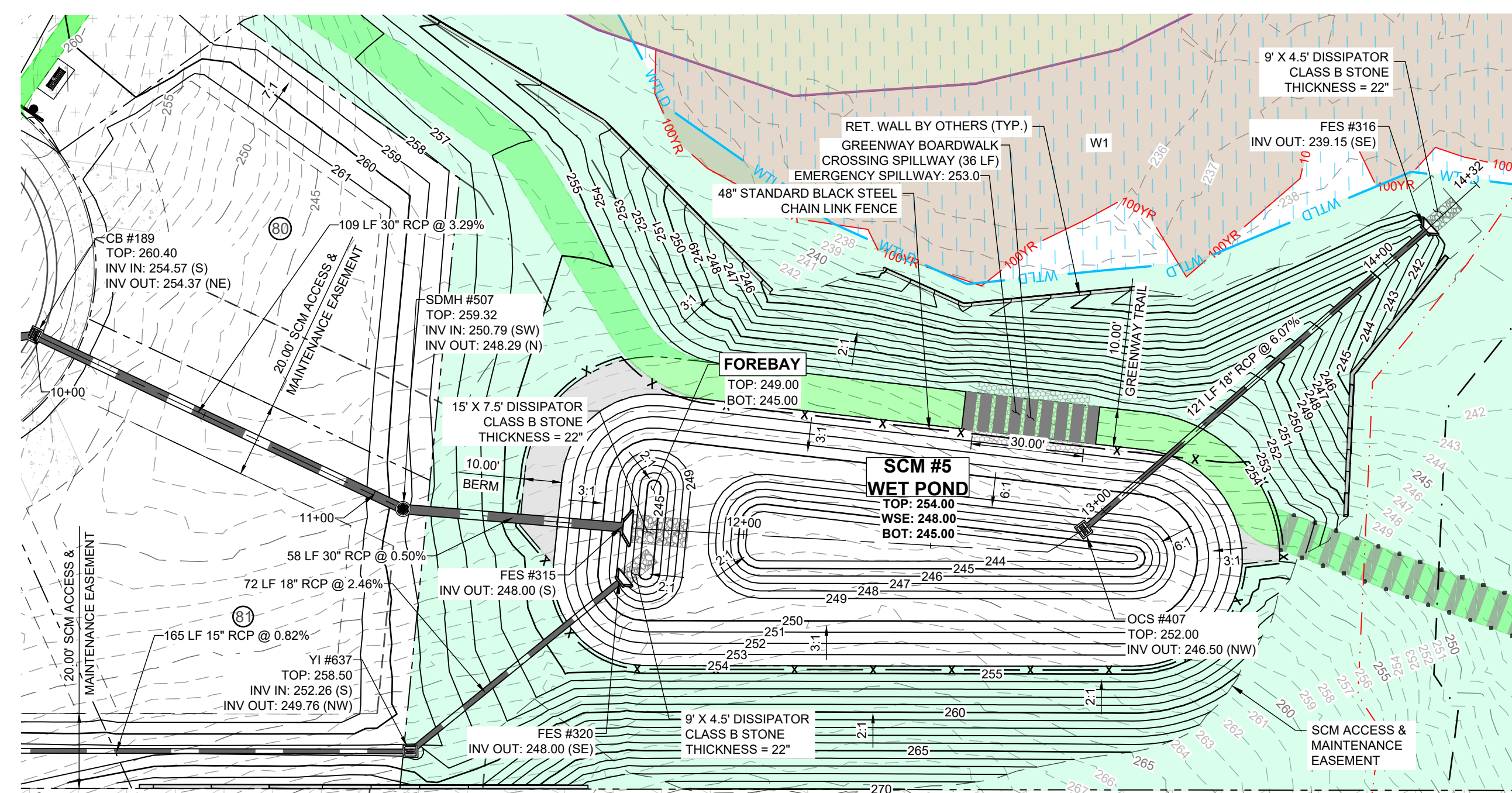
RESERVE @ MITCHELL MILL  
TOWN OF ROLESVILLE, WAKE COUNTY, NORTH CAROLINA  
CONSTRUCTION PLANS  
STORMWATER CONTROL  
MEASURE '4'

DRAWING SHEET  
**D-2.5**

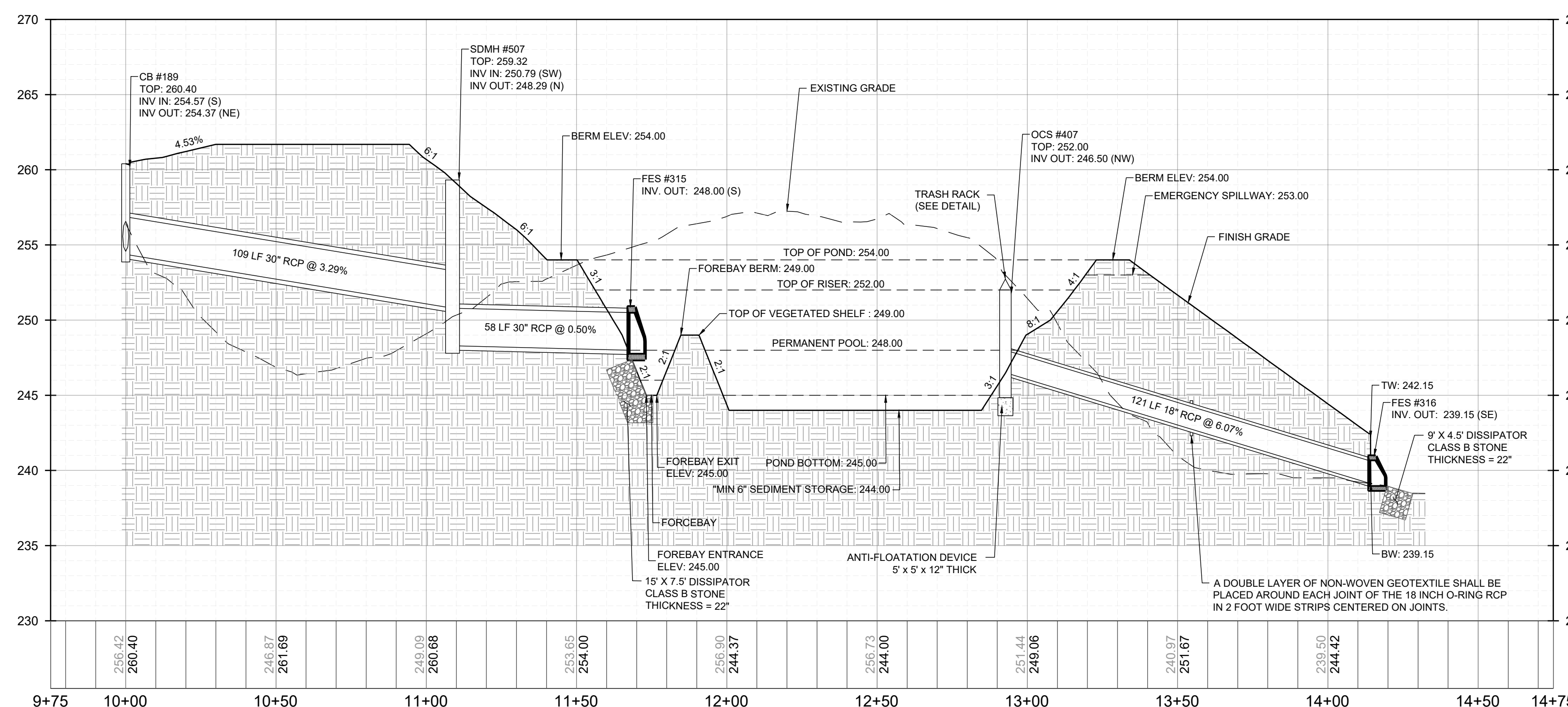
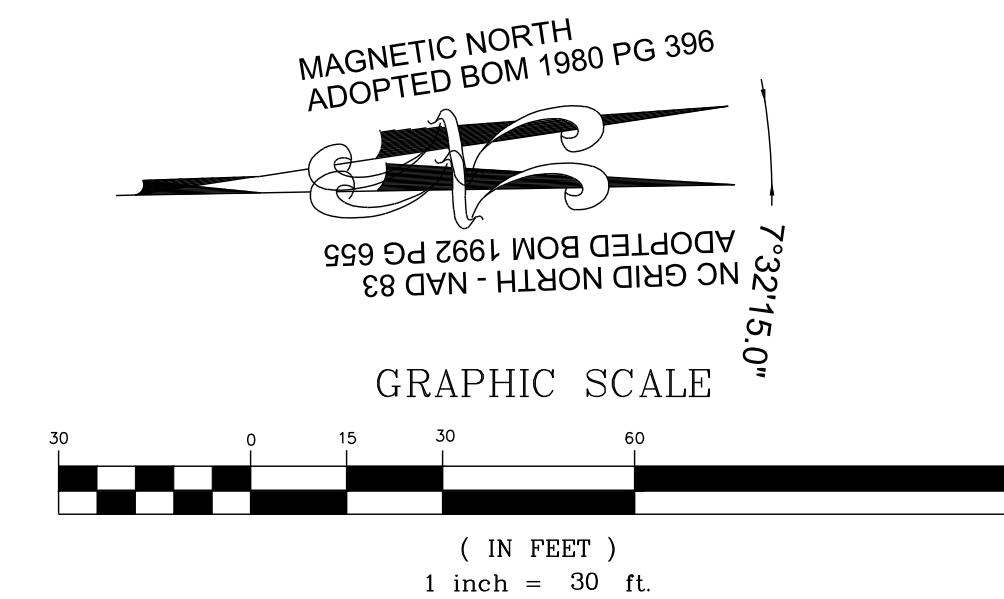









**SCM #5 (WETPOND) - PLAN VIEW**  
HORIZONTAL: 1" = 30'



**SCM #5 (WETPOND) - PROFILE VIEW**  
HORIZONTAL: 1" = 30'  
VERTICAL: 1" = 6'

No.	REVISIONS	DATE	BY



**STRONGROCK**  
ENGINEERING GROUP

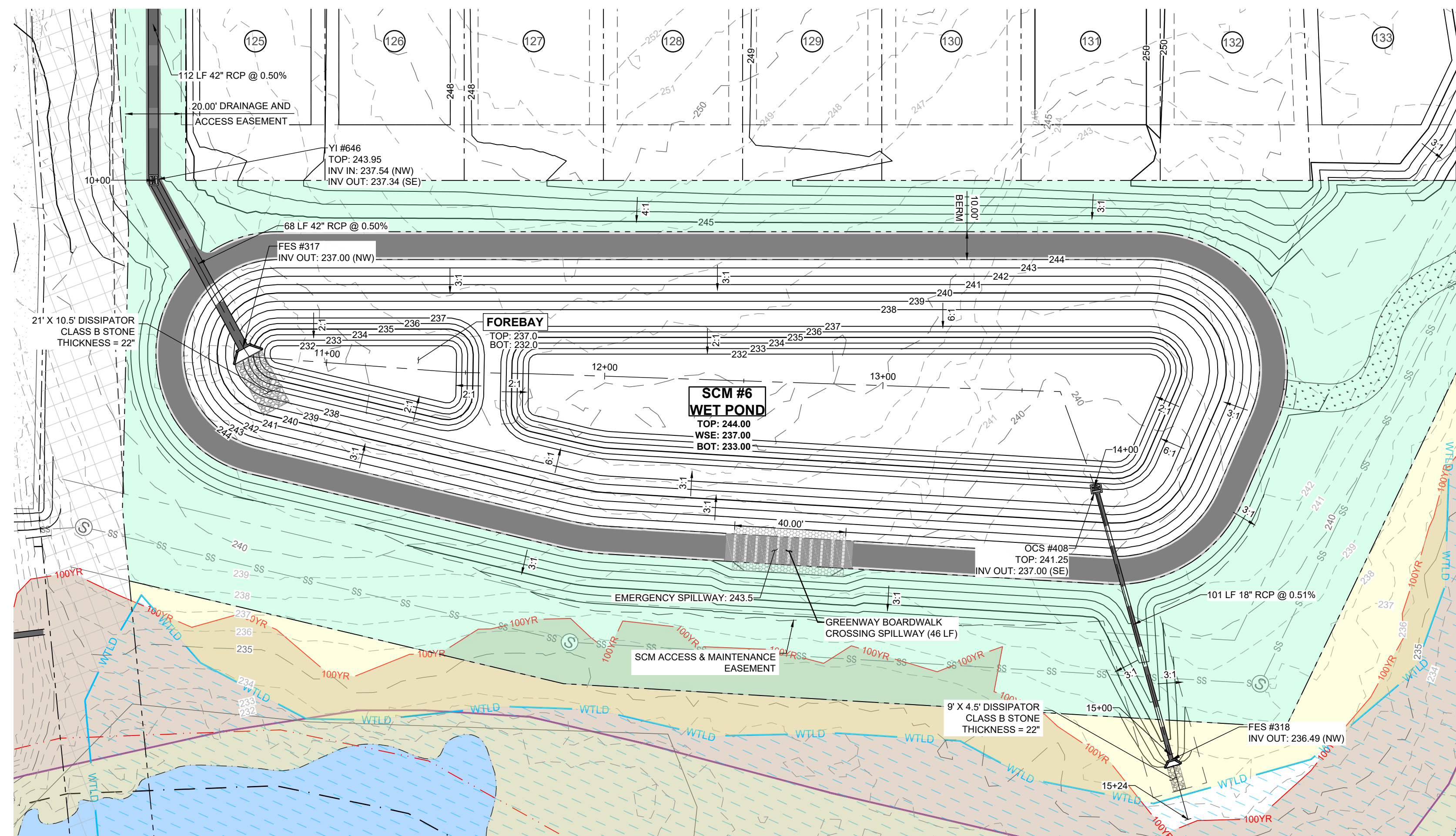
STRONG ROCK ENGINEERING GROUP, PLLC | COMPANY LICENSE # P-2166  
305 CHURCH AT NORTH HILLS STREET, SUITE 1110 RALEIGH, NC 27609 | INFORMATION@STRONGROCKGROUP.COM

STRONG ROCK PROJECT	STRONG ROCK PROJECT
PSP-24-03	PSP-24-03
NOT FOR CONSTRUCTION	NOT FOR CONSTRUCTION
SCALE AS SHOWN	SCALE AS SHOWN
DESIGNED BY JWL	DESIGNED BY JWL
DRAWN BY SRG	DRAWN BY SRG
CHECKED BY JWL	CHECKED BY JWL

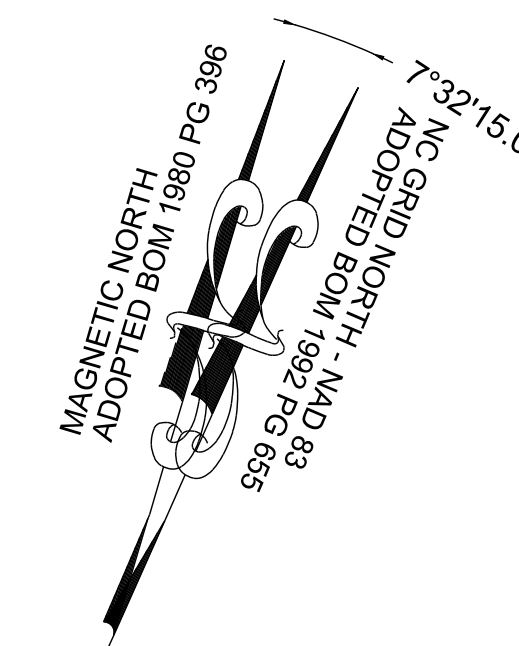
RESERVE @ MITCHELL MILL  
TOWN OF ROLESVILLE, WAKE COUNTY, NORTH CAROLINA  
CONSTRUCTION PLANS  
STORMWATER CONTROL  
MEASURE '5'

DRAWING SHEET  
**D-2.7**

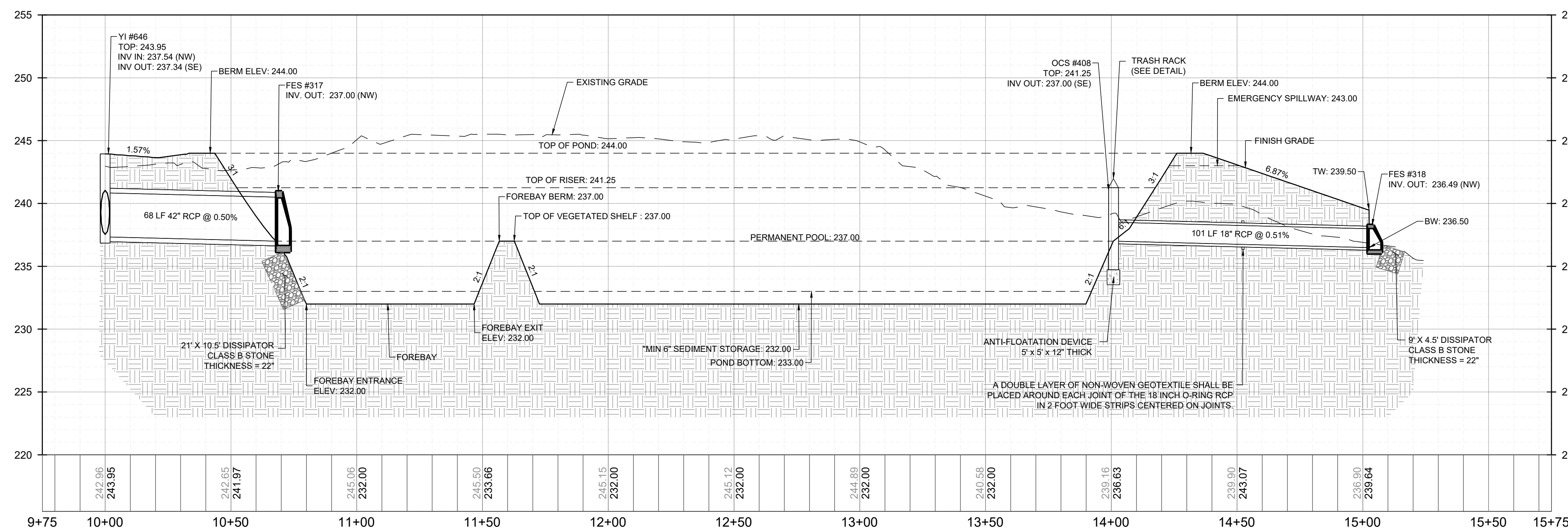
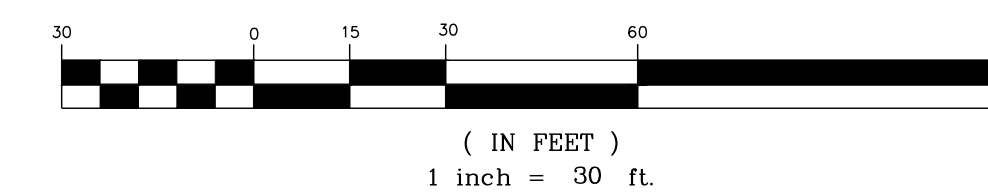




**SCM #6 (WETPOND) - PLAN VIEW**  
HORIZONTAL: 1" = 30'




GRAPHIC SCALE



**SCM #6 (WETPOND) - PROFILE VIEW**  
HORIZONTAL: 1" = 30'  
VERTICAL: 1" = 6'

No.	REVISIONS	DATE	BY



**STRONGROCK**  
ENGINEERING GROUP  
STRONG ROCK ENGINEERING GROUP, PLLC | COMPANY LICENSE # P-2166  
305 CHURCH AT NORTH HILLS STREET, SUITE 1110 RALEIGH, NC 27609 | INFORMATION@STRONGROCKGROUP.COM

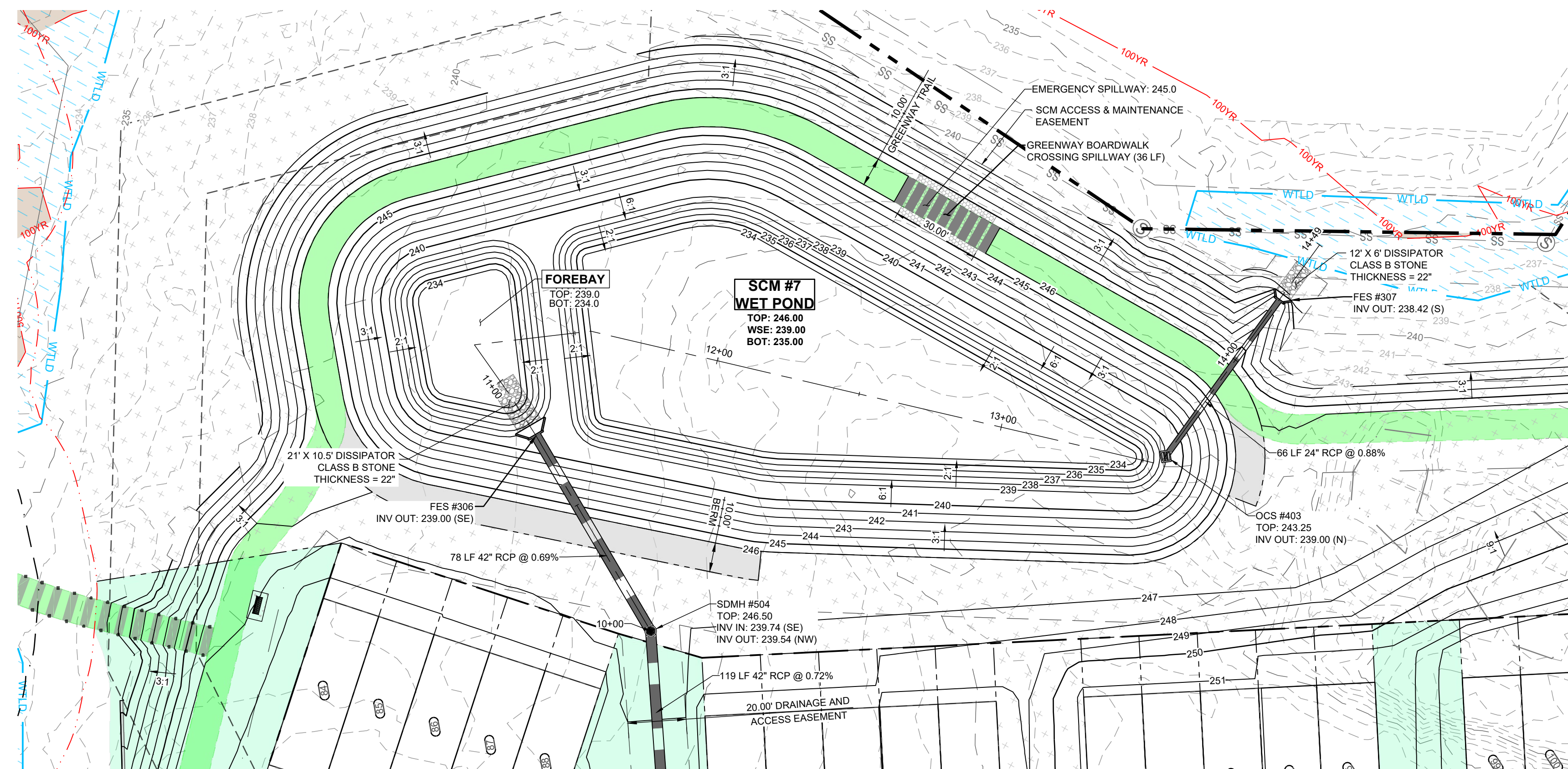
STRONG ROCK PROJECT PSP-24-03	NOT FOR CONSTRUCTION	SCALE AS SHOWN	DESIGNED BY JWL	SRG	DRAWN BY	CHECKED BY
-------------------------------	----------------------	----------------	-----------------	-----	----------	------------

RESERVE @ MITCHELL MILL  
TOWN OF ROLESVILLE, WAKE COUNTY, NORTH CAROLINA  
CONSTRUCTION PLANS  
STORMWATER CONTROL  
MEASURE '6'

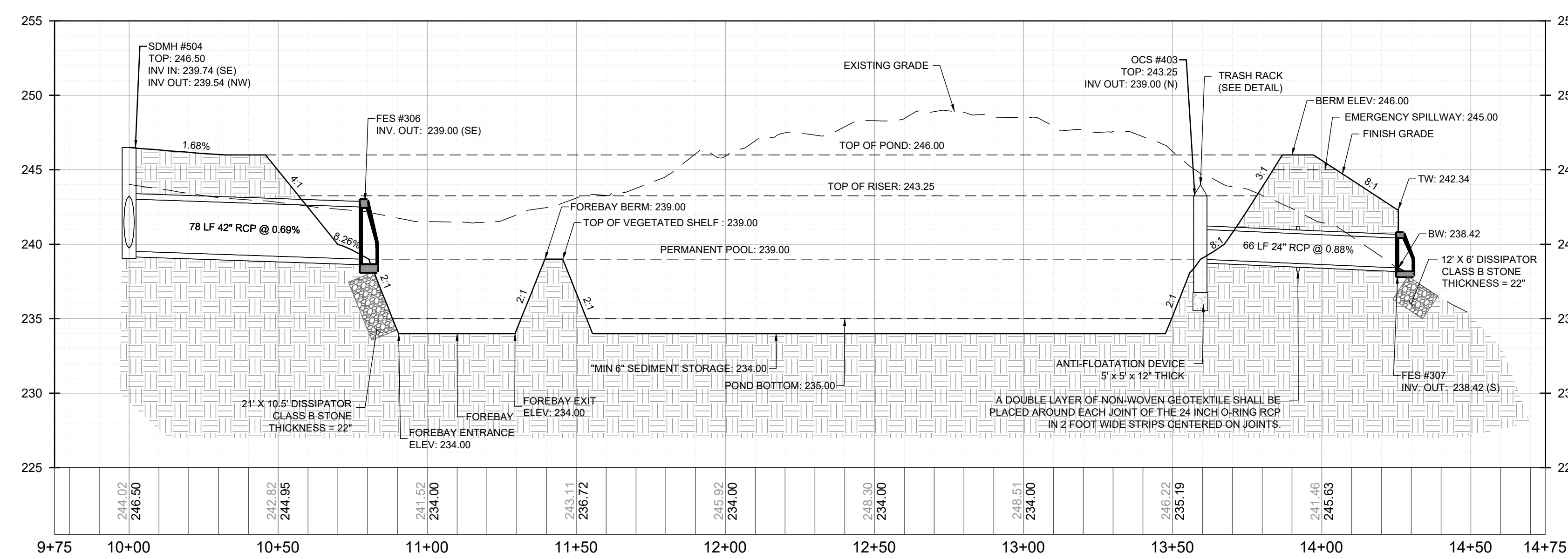
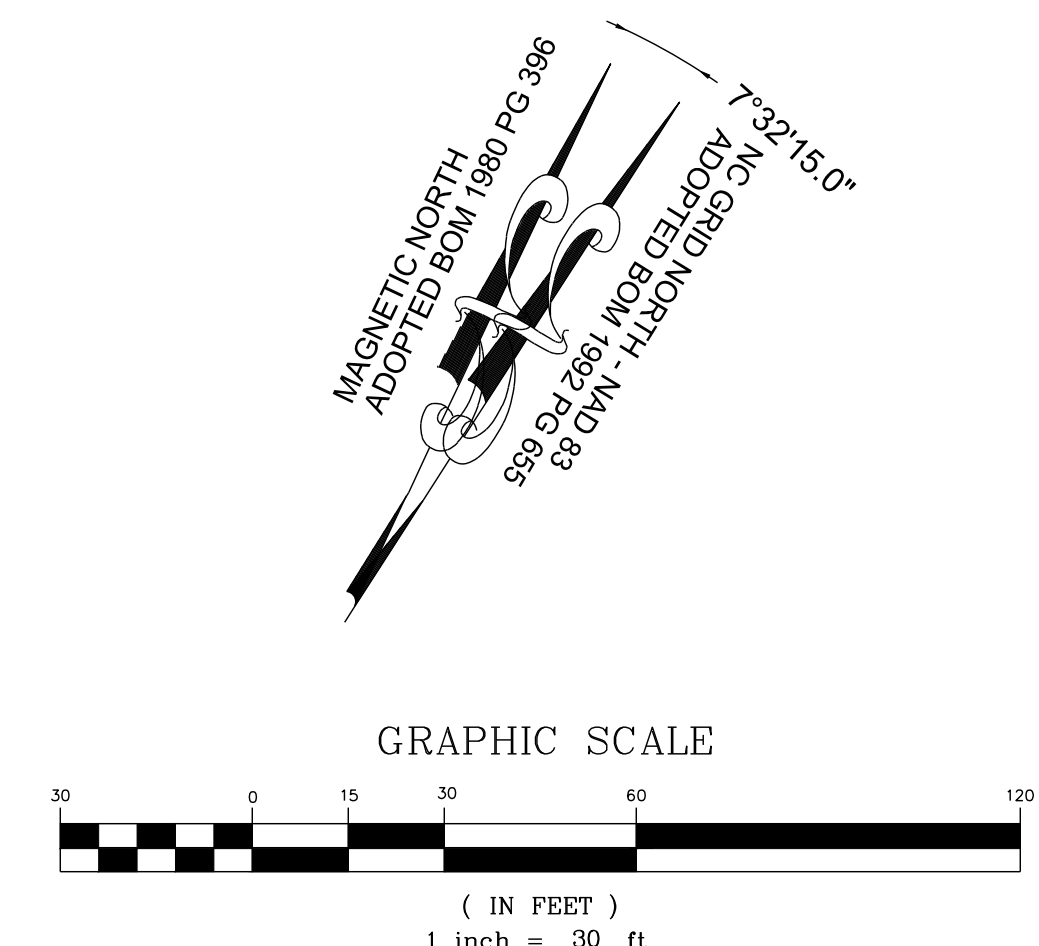
DRAWING SHEET  
**D-2.8**

THIS PLANSET AND ANY ASSOCIATED DOCUMENTS ARE PRELIMINARY AND NOT AUTHORIZED FOR CONSTRUCTION UNTIL SIGNED, DATED, AND OFFICIALLY RELEASED FOR CONSTRUCTION BY THE ENGINEER OF RECORD.






**SCM #7 (WETPOND) - PLAN VIEW**  
HORIZONTAL: 1" = 30'



**SCM #7 (WETPOND) - PROFILE VIEW**  
HORIZONTAL: 1" = 30'  
VERTICAL: 1" = 6'

NO.	REVISIONS	DATE	BY



**STRONGROCK ENGINEERING GROUP**  
 STRONG ROCK ENGINEERING GROUP, PLLC | COMPANY LICENSE # P-2166  
 305 CHURCH AT NORTH HILLS STREET, SUITE 1110 RALEIGH, NC 27609 | INFORMATION@STRONGROCKGROUP.COM

STRONG ROCK PROJECT P-21-03	NOT FOR CONSTRUCTION	SCALE AS SHOWN	DESIGNED BY JWL	DRAWN BY SRG	CHECKED BY JWL
-----------------------------	----------------------	----------------	-----------------	--------------	----------------

**RESERVE @ MITCHELL MILL**  
 TOWN OF ROLESVILLE, WAKE COUNTY, NORTH CAROLINA  
**CONSTRUCTION PLANS**  
**STORMWATER CONTROL MEASURE '7'**

DRAWING SHEET  
**D-2.9**

THIS PLANSET AND ANY ASSOCIATED DOCUMENTS ARE PRELIMINARY AND NOT AUTHORIZED FOR CONSTRUCTION UNTIL SIGNED, DATED, AND OFFICIALLY RELEASED FOR CONSTRUCTION BY THE ENGINEER OF RECORD.











**Humboldt™**  
 HUMBOLDT SAWMILL  
 3700 OLD REDWOOD HWY, SUITE 200  
 SANTA ROSA, CA 95403  
 www.getredwood.com

**SELECT DESIRED STYLE:**  
 DOG-EAR  
 FLAT-TOP (SHOWN)

**SELECT DESIRED SIZE:**  
 1" X 4"  
 1" X 6" (SHOWN)  
 1" X 8"  
 1" X 10"  
 1" X 12"

**SELECT DESIRED GRADE:**  
 CONSTRUCTION COMMON (PREMIUM)  
 CONSTRUCTION HEART  
 CLEAR RIDGE & VALLEY

FRONT VIEW

1" X 6" PICKET

**SPECIFICATIONS**  
 FINISH CHARACTERISTICS: ROUGH  
 NOTES:  
 1. INSTALLATION TO BE COMPLETED IN ACCORDANCE WITH MANUFACTURER'S SPECIFICATIONS.  
 2. DO NOT SCALE DRAWING.  
 3. THIS DRAWING IS INTENDED FOR USE BY ARCHITECTS, ENGINEERS, CONTRACTORS, CONSULTANTS AND DESIGN PROFESSIONALS FOR PLANNING PURPOSES ONLY. THIS DRAWING MAY NOT BE USED FOR CONSTRUCTION.  
 4. ALL INFORMATION CONTAINED HEREIN WAS CURRENT AT THE TIME OF DEVELOPMENT BUT MUST BE REVIEWED AND APPROVED BY THE PRODUCT MANUFACTURER TO BE CONSIDERED ACCURATE.  
 5. CONTRACTORS NOTE: FOR PRODUCT AND COMPANY INFORMATION VISIT [www.CADdetails.com/info](http://www.CADdetails.com/info) AND ENTER REFERENCE NUMBER 5348-029

**1 REDWOOD FENCING**  
 D-4.0 REDWOOD FENCING: 1" X 6" FENCE PICKET FLAT-TOP

5348-029 PROTECTED BY COPYRIGHT ©2021 CADDETAILS.COM LTD. REVISION DATE 07/09/2021 CADdetails.com

**SUPERIOR ALUMINUM PRODUCTS**  
 555 E MAIN ST. P.O. BOX 430  
 RUSSIA, OH 43063  
 TOLL FREE: 1-800-548-8656  
 PHONE: (637) 526-4065  
 www.superioraluminum.com

**SELECT DESIRED FINISH:**  
 WHITE  
 BLACK  
 DARK BRONZE

TYPICAL RAILING SECTION  
 2 LINE RAILING SYSTEM (STYLE A)

RAILING OUT VIEW

**LEGEND**  
 1 #805 TOP RAIL (1-1/2" WIDE X 1-1/2" HIGH X 0.017" WALL)  
 2 #805 BOTTOM RAIL (1-3/8" WIDE X 1 1/16" HIGH X 0.017" WALL)  
 3 POST (1-1/2" SQ. X 0.032" WALL)  
 4 PICKET (1/2" SQ. X 0.02" WALL) SPACED ON 4" CENTERS  
 5 #111 SURFACE MOUNT WEDGE BASE  
 6 POST EMBEDDED 4" - 6" INTO CONCRETE W/ #120 COVER FLANGE  
 7 #60 POST CAP  
 8 #60 CROSSOVER CAP  
 9 #K1 TOP RAIL END BRACKET  
 10 #K2 BOTTOM RAIL END BRACKET  
 11 #K3 POST BRACKET BOLT (1/8")  
 12 #K12 TOP RAIL BINDER BOLT (1/8")  
 13 #K13 BOTTOM RAIL BINDER BOLT (1/8")  
 14 TWISTED PICKET (1/2" SQ. X 0.024" WALL) SPACED ON 4" CENTERS

**NOTES:**  
 1. INSTALLATION TO BE COMPLETED IN ACCORDANCE WITH MANUFACTURER'S SPECIFICATIONS.  
 2. DO NOT SCALE DRAWING.  
 3. THIS DRAWING IS INTENDED FOR USE BY ARCHITECTS, ENGINEERS, CONTRACTORS, CONSULTANTS AND DESIGN PROFESSIONALS FOR PLANNING PURPOSES ONLY. THIS DRAWING MAY NOT BE USED FOR CONSTRUCTION.  
 4. ALL INFORMATION CONTAINED HEREIN WAS CURRENT AT THE TIME OF DEVELOPMENT BUT MUST BE REVIEWED AND APPROVED BY THE PRODUCT MANUFACTURER TO BE CONSIDERED ACCURATE.  
 5. CONTRACTORS NOTE: FOR PRODUCT AND COMPANY INFORMATION VISIT [www.CADdetails.com/info](http://www.CADdetails.com/info) AND ENTER REFERENCE NUMBER: S311-010

**2 ECONOMY PICKET RAILING**  
 D-4.0 SERIES 8E: 2 LINE RAILING SYSTEM (STYLE A)

S311-010 PROTECTED BY COPYRIGHT ©2022 CADDETAILS.COM LTD. REVISION DATE 26/07/2022 CADdetails.com

**knill site furnishings**  
 KNILL SITE FURNISHINGS  
 PO BOX 20027 NORTHVILLE  
 PARIS, ON N3L 4A5  
 PHONE: (519) 442-2424  
 www.knillcustomfab.com

INSTALLATION PLAN

ELEVATION

**SPECIFICATIONS**  
 MATERIAL: RUGGED 11 GA. STAINLESS STEEL HOUSING AND BASIN  
 MANUFACTURER'S NOTES:  
 1. KNILL FABRICATION LTD. MAINTAINS A POLICY OF CONTINUOUS PRODUCT IMPROVEMENT. AS A RESULT, SOME DETAILS MAY CHANGE WITHOUT NOTICE.  
 NOTES:  
 1. INSTALLATION TO BE COMPLETED IN ACCORDANCE WITH MANUFACTURER'S SPECIFICATIONS.  
 2. DO NOT SCALE DRAWING.  
 3. THIS DRAWING IS INTENDED FOR USE BY ARCHITECTS, ENGINEERS, CONTRACTORS, CONSULTANTS AND DESIGN PROFESSIONALS FOR PLANNING PURPOSES ONLY. THIS DRAWING MAY NOT BE USED FOR CONSTRUCTION.  
 4. ALL INFORMATION CONTAINED HEREIN WAS CURRENT AT THE TIME OF DEVELOPMENT BUT MUST BE REVIEWED AND APPROVED BY THE PRODUCT MANUFACTURER TO BE CONSIDERED ACCURATE.  
 5. CONTRACTORS NOTE: FOR PRODUCT AND COMPANY INFORMATION VISIT [www.CADdetails.com/info](http://www.CADdetails.com/info) AND ENTER REFERENCE NUMBER 5438-073

**3 DRINKING FOUNTAINS AND BOTTLE FILLING STATIONS**  
 D-4.0 (35000) DRINKING FOUNTAIN, SINGLE BASIN

5438-073 PROTECTED BY COPYRIGHT ©2022 CADDETAILS.COM LTD. REVISION DATE 15/08/2022 CADdetails.com

**knill site furnishings**  
 KNILL SITE FURNISHINGS  
 PO BOX 20027 NORTHVILLE  
 PARIS, ON N3L 4A5  
 PHONE: (519) 442-2424  
 www.knillcustomfab.com

INSTALLATION PLAN

FRONT ELEVATION

**SPECIFICATIONS**  
 MATERIAL: RUGGED 11 GA. STAINLESS STEEL HOUSING WITH POLYESTER POWDER TOP COAT  
 MANUFACTURER'S NOTES:  
 1. KNILL FABRICATION LTD. MAINTAINS A POLICY OF CONTINUOUS PRODUCT IMPROVEMENT. AS A RESULT, SOME DETAILS MAY CHANGE WITHOUT NOTICE.  
 NOTES:  
 1. INSTALLATION TO BE COMPLETED IN ACCORDANCE WITH MANUFACTURER'S SPECIFICATIONS.  
 2. DO NOT SCALE DRAWING.  
 3. THIS DRAWING IS INTENDED FOR USE BY ARCHITECTS, ENGINEERS, CONTRACTORS, CONSULTANTS AND DESIGN PROFESSIONALS FOR PLANNING PURPOSES ONLY. THIS DRAWING MAY NOT BE USED FOR CONSTRUCTION.  
 4. ALL INFORMATION CONTAINED HEREIN WAS CURRENT AT THE TIME OF DEVELOPMENT BUT MUST BE REVIEWED AND APPROVED BY THE PRODUCT MANUFACTURER TO BE CONSIDERED ACCURATE.  
 5. CONTRACTORS NOTE: FOR PRODUCT AND COMPANY INFORMATION VISIT [www.CADdetails.com/info](http://www.CADdetails.com/info) AND ENTER REFERENCE NUMBER 5438-077

**3.1 DRINKING FOUNTAINS AND BOTTLE FILLING STATIONS**  
 D-4.0 (35004) "THE ATHABASCA" - BOTTLE FILLING STATION, WITH ACCESSIBLE DRINKING MODULE

5438-077 PROTECTED BY COPYRIGHT ©2022 CADDETAILS.COM LTD. REVISION DATE 15/08/2022 CADdetails.com

**leisure craft inc.**  
 P.O. Box 1700 - Hendersonville, NC 28793 - Tel: (800) 633-8241 - (828) 693-8241  
 Fax: (828) 693-8777 - www.leisurecraftinc.com - sales@leisurecraftinc.com

**SPEC SHEET: 2BK3P-IG**  
**14 3/4" THERMOPLASTIC WAVE RACK 2 3/8" DIA in-ground Wt. 87 lbs**  
 photo

top view

front view

2BK3P-SM FOR SHOW ONLY

**4**  
 D-4.0

312-005 PROTECTED BY COPYRIGHT ©2024 CADDETAILS.COM LTD. REVISION DATE 21/08/2024 CADdetails.com

**Fibar**  
 THE FIBAR GROUP LLC  
 80 BUSINESS PARK DRIVE, SUITE 300  
 ARMONK, NY 10504  
 TOLL FREE: 1-800-342-2721  
 PHONE: (914) 273-8770  
 FAX: (914) 273-8659  
 www.fibar.com

FIBAR WOOD FIBER (8" OR 12")

FIBARFELT WITH 3" OVERLAP

FIBAR DRAIN

EXISTING SUBBASE

**5 ENGINEERED WOOD FIBER PLAYGROUND SAFETY SURFACING**  
 D-4.0 SYSTEM 300, N.T.S.

312-005 PROTECTED BY COPYRIGHT ©2024 CADDETAILS.COM LTD. REVISION DATE 21/08/2024 CADdetails.com

**C**

TYPICAL LINE POST FOOTING

TYPICAL CORNER POST FOOTING

**6 FENCING**  
 D-4.0 4" CHAIN LINK FENCE

**NOTES:**  
 1. THIS DRAWING IS THE PROPERTY OF CADDETAILS.COM, LTD. AND HAS BEEN MADE AVAILABLE TO DESIGN PROFESSIONALS FOR INFORMATION PURPOSES ONLY.  
 2. DUPLICATION AND DISTRIBUTION OF THIS DRAWING IS STRICTLY PROHIBITED.  
 3. DO NOT SCALE DRAWINGS.  
 4. DO NOT USE FOR CONSTRUCTION.  
 5. FOR UPDATES AND ADDITIONAL INFORMATION VISIT [www.CADdetails.com](http://www.CADdetails.com).

PROTECTED BY COPYRIGHT - 000-4081 04/29/04 www.caddetails.com

**C**


TYPICAL FOOTING

**7 FENCING**  
 D-4.0 4" CHAIN LINK FENCE

**NOTES:**  
 1. THIS DRAWING IS THE PROPERTY OF CADDETAILS.COM, LTD. AND HAS BEEN MADE AVAILABLE TO DESIGN PROFESSIONALS FOR INFORMATION PURPOSES ONLY.  
 2. DUPLICATION AND DISTRIBUTION OF THIS DRAWING IS STRICTLY PROHIBITED.  
 3. DO NOT SCALE DRAWINGS.  
 4. DO NOT USE FOR CONSTRUCTION.  
 5. FOR UPDATES AND ADDITIONAL INFORMATION VISIT [www.CADdetails.com](http://www.CADdetails.com).

PROTECTED BY COPYRIGHT - 000-408H 04/29/04 www.caddetails.com

NO.	REVISIONS	DATE	BY



**STRONGROCK**  
 ENGINEERING GROUP  
 STRONG ROCK ENGINEERING GROUP, PLLC | COMPANY LICENSE # P-2166  
 305 CHURCH AT NORTH HILLS STREET, SUITE 1110 RALEIGH, NC 27609 | INFORMATION@STRONGROCKGROUP.COM

STRONG ROCK PROJECT PSP-24-03	NOT FOR CONSTRUCTION	SCALE AS SHOWN	DESIGNED BY JWL	SRG	CHECKED BY JWL
-------------------------------	----------------------	----------------	-----------------	-----	----------------

**RESERVE @ MITCHELL MILL**  
 TOWN OF ROLESVILLE, WAKE COUNTY, NORTH CAROLINA  
**CONSTRUCTION PLANS**  
**AMENITIES DETAILS**

DRAWING SHEET  
**D-4.0**



**Spec Drawing** Model #: 6CB3RP  
 Description: 6' 3"x4" SURFACE MOUNT CONTOUR BENCH  
 Material: COATED STEEL, RECYCLED PLASTIC  
 Weight: 224 lbs

**Kay Park-Rec Corp.**  
 1301 Pine Street  
 Janesville, IA 50647  
 1-800-553-2476  
 WWW.KAYPARK.COM

**KAY PARK**  
 MODEL: 82BGRRP WT: 386 lbs.  
 DRAWN BY: LCB DATE: 08/04 SCALE: NONE

FILE NAME: 82BGRRP

**Pattern Paving Products**  
 1750 HWY 160 WEST, SUITE 101-222  
 FORT MILL, SC 29708  
 TOLL FREE: 1-888-434-8611  
 PHONE: (704) 996-7248  
 FAX: (215) 893-4827  
 www.patternpaving.com

5' X 10' ASPHALT CABLE STAMPING TEMPLATE  
 BRICK SIZES ARE: 6" X 6" TO 12" X 12" (15.25CM X 15.25CM TO 30.50CM X 30.50CM)  
 PATTERN IS WOVEN TILE WITH 3/8" (1.75CM) MORTAR

**NOTES:**  
 1. INSTALLATION TO BE COMPLETED IN ACCORDANCE WITH MANUFACTURER'S SPECIFICATIONS.  
 2. ALL DIMENSIONS ARE CONSIDERED TRUE AND REFLECT MANUFACTURER'S SPECIFICATIONS.  
 3. DO NOT SCALE DRAWING.  
 4. THESE DRAWINGS ARE NOT FOR CONSTRUCTION PURPOSES AND ARE FOR INFORMATION PURPOSES ONLY. ALL INFORMATION CONTAINED HEREIN WAS CURRENT AT THE TIME OF DEVELOPMENT BUT MUST BE REVIEWED AND APPROVED BY THE PRODUCT MANUFACTURER TO BE CONSIDERED ACCURATE.  
 5. CONTRACTOR'S NOTE: FOR PRODUCT AND COMPANY INFORMATION VISIT www.CADdetails.com/info REFERENCE NUMBER 4728-008.

**10 CABLE PATTERNS**  
 D-4.1 STAMPED ASPHALT: HAMPTON TILE

4728-008 PROTECTED BY COPYRIGHT ©2012 CADdetails.com LTD. REVISION DATE 05/16/2012 www.CADdetails.com

**AMERICANA OUTDOORS**  
 AMERICANA OUTDOORS, INC.  
 #2 INDUSTRIAL DRIVE - SALEM, IL 62881  
 (800) 851-0865 - www.americana.com

**20'x30' DOUBLE TIER NAVAJO SHELTER**

**AMERICANA OUTDOORS**  
 AMERICANA OUTDOORS, INC.  
 #2 INDUSTRIAL DRIVE - SALEM, IL 62881  
 (800) 851-0865 - www.americana.com

**7' x 16' SHAWNEE SHELTER**

**AMERICANA OUTDOORS**  
 AMERICANA OUTDOORS, INC.  
 #2 INDUSTRIAL DRIVE - SALEM, IL 62881  
 (800) 851-0865 - www.americana.com

**20'x30' DOUBLE TIER NAVAJO SHELTER**

**7' x 16' SHAWNEE SHELTER**

**Model: MBRSCSM**  
 Weight: 80 Lbs  
 Material: Coated Steel

**INCLUDED TOOL LIST:**  
 1. PHILIPS SCREWDRIVER  
 2. STRAIGHT SCREWDRIVER  
 3. 25, 3, 4, 5, 6, 8MM ALLEN WRENCHES  
 4. HEXSET WRENCH  
 5. PEDAL WRENCH  
 6. 8 & 9.5MM OPEN WRENCHES  
 7. TIRE LEVER (1)  
 8. ADJUSTABLE WRENCH

**NOTES:**  
 1. INSTALL BIKE RACKS ACCORDING TO MANUFACTURER'S SPECIFICATIONS.  
 2. CONSULTANT TO SELECT COLOR FINISH. SEE MANUFACTURER'S SPECIFICATIONS.  
 3. SEE SITE PLAN FOR LOCATION OR CONSULT OWNER.

**Kay Park Recreation**  
 Making People Places, People Friendly Since 1954!  
 Email us: sales@kaypark.com or Call us: (800)553-2476  
 1301 Pine St. Janesville, IA 50647

NO.	REVISIONS	DATE	BY



**STRONGROCK**  
 ENGINEERING GROUP

STRONG ROCK ENGINEERING GROUP, PLLC | COMPANY LICENSE # P-2766  
 305 CHURCH AT NORTH HILLS STREET, SUITE 1110 RALEIGH, NC 27609 | INFORMATION@STRONGROCKGROUP.COM

STRONG ROCK PROJECT	SCALE	DESIGNED BY	DRAWN BY	CHECKED BY
PSP-24-03	AS SHOWN	JWL	SRG	JWL

**RESERVE @ MITCHELL MILL**  
 TOWN OF ROLESVILLE, WAKE COUNTY, NORTH CAROLINA

**CONSTRUCTION PLANS**  
**AMENITIES DETAILS**

**DRAWING SHEET**  
**D-4.1**  
**173 OF 176**





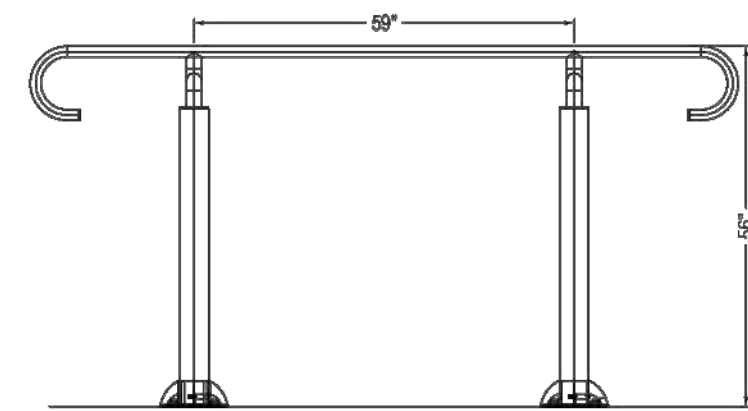




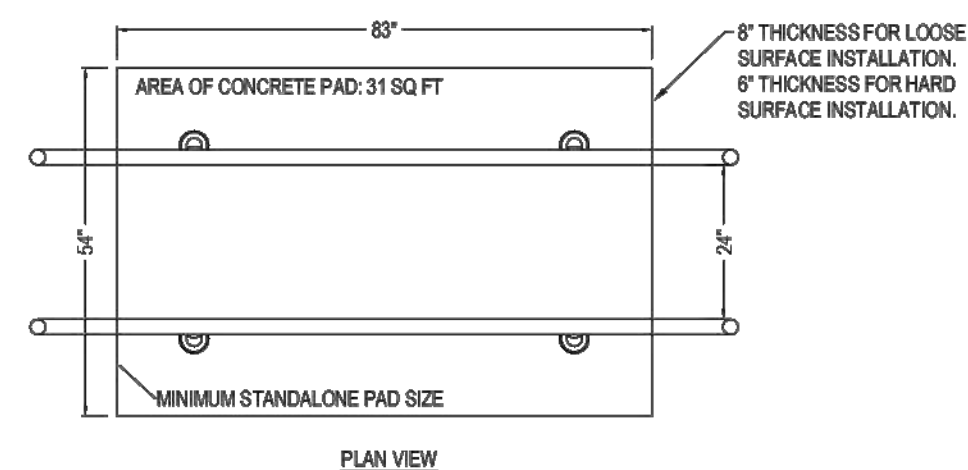




GREENFIELDS OUTDOOR FITNESS  
2617 W. WOODLAND DR.  
ANAHEIM, CA 92801  
PHONE: (888) 315-9037  
EMAIL: info@greenfieldsfitness.com  
www.greenfieldsfitness.com



SIDE ELEVATION



PLAN VIEW

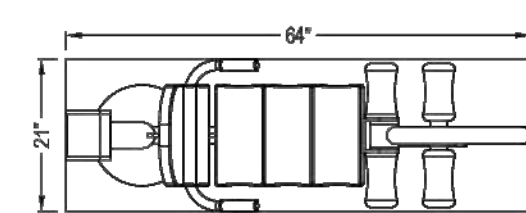
- NOTES:**
1. INSTALLATION TO BE COMPLETED IN ACCORDANCE WITH MANUFACTURER'S SPECIFICATIONS.
  2. DO NOT SCALE DRAWINGS.
  3. THIS DRAWING IS INTENDED FOR USE BY ARCHITECTS, ENGINEERS, CONTRACTORS, CONSULTANTS AND DESIGN PROFESSIONALS FOR PLANNING PURPOSES ONLY. THIS DRAWING MAY NOT BE USED FOR CONSTRUCTION.
  4. ALL INFORMATION CONTAINED HEREIN WAS CURRENT AT THE TIME OF DEVELOPMENT BUT MUST BE REVIEWED AND APPROVED BY THE PRODUCT MANUFACTURER TO BE CONSIDERED ACCURATE.
  5. CONTRACTOR'S NOTE: FOR PRODUCT AND COMPANY INFORMATION VISIT [www.CADdetails.com/info](http://www.CADdetails.com/info) AND ENTER REFERENCE NUMBER 4913-071.

**28**  
D-4.4 **FUNCTIONAL FITNESS**  
MODEL (SGR043) PARALLEL BARS

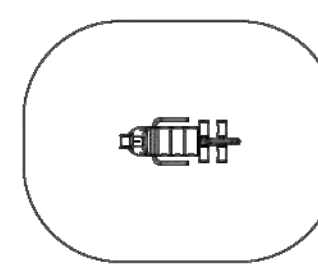
4913-071 REVISION DATE: 11/05/2022  
PROTECTED BY COPYRIGHT ©2022 CADDETAILS.COM LTD. CADdetails.com



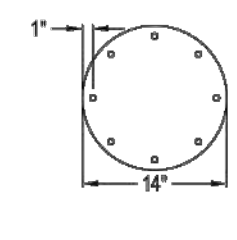
GREENFIELDS OUTDOOR FITNESS  
2617 W. WOODLAND DR.  
ANAHEIM, CA 92801  
PHONE: (888) 315-9037  
EMAIL: info@greenfieldsfitness.com  
www.greenfieldsfitness.com



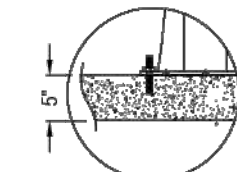
PLAN VIEW



TOP VIEW LINE SAFETY ZONE AREA

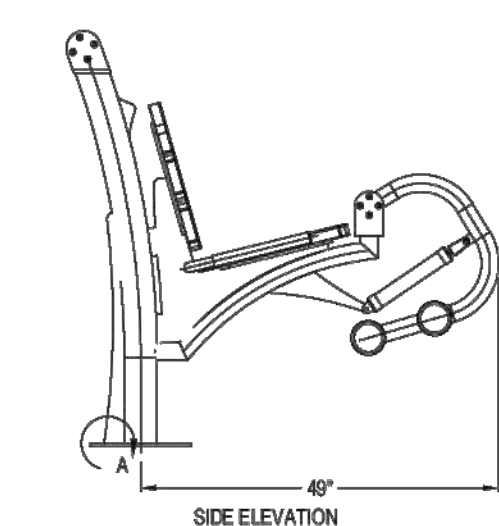


PLAN VIEW

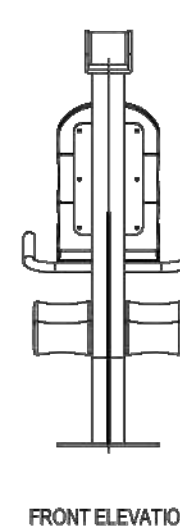


DETAIL A

RECOMMENDED THICKNESS OF CONCRETE SLAB IS 5" MINIMUM.



SIDE ELEVATION



FRONT ELEVATION

- NOTES:**
1. INSTALLATION TO BE COMPLETED IN ACCORDANCE WITH MANUFACTURER'S SPECIFICATIONS.
  2. DO NOT SCALE DRAWING.
  3. THIS DRAWING IS INTENDED FOR USE BY ARCHITECTS, ENGINEERS, CONTRACTORS, CONSULTANTS AND DESIGN PROFESSIONALS FOR PLANNING PURPOSES ONLY. THIS DRAWING MAY NOT BE USED FOR CONSTRUCTION.
  4. ALL INFORMATION CONTAINED HEREIN WAS CURRENT AT THE TIME OF DEVELOPMENT BUT MUST BE REVIEWED AND APPROVED BY THE PRODUCT MANUFACTURER TO BE CONSIDERED ACCURATE.
  5. CONTRACTOR'S NOTE: FOR PRODUCT AND COMPANY INFORMATION VISIT [www.CADdetails.com/info](http://www.CADdetails.com/info) AND ENTER REFERENCE NUMBER 4913-049.

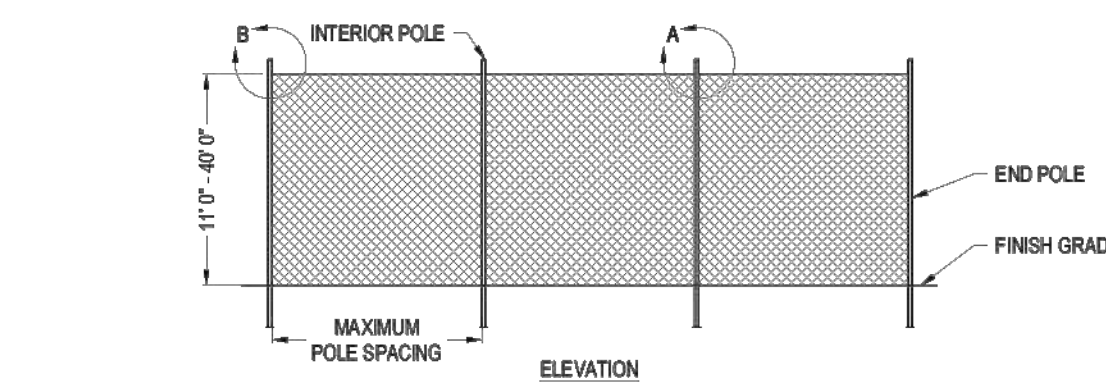
**29**  
D-4.4 **PROFESSIONAL SERIES**  
MODEL (UBC298) LEG EXTENSION & CURL (ADJUSTABLE RESISTANCE)

4913-049 REVISION DATE: 10/05/2022  
PROTECTED BY COPYRIGHT ©2022 CADDETAILS.COM LTD. CADdetails.com

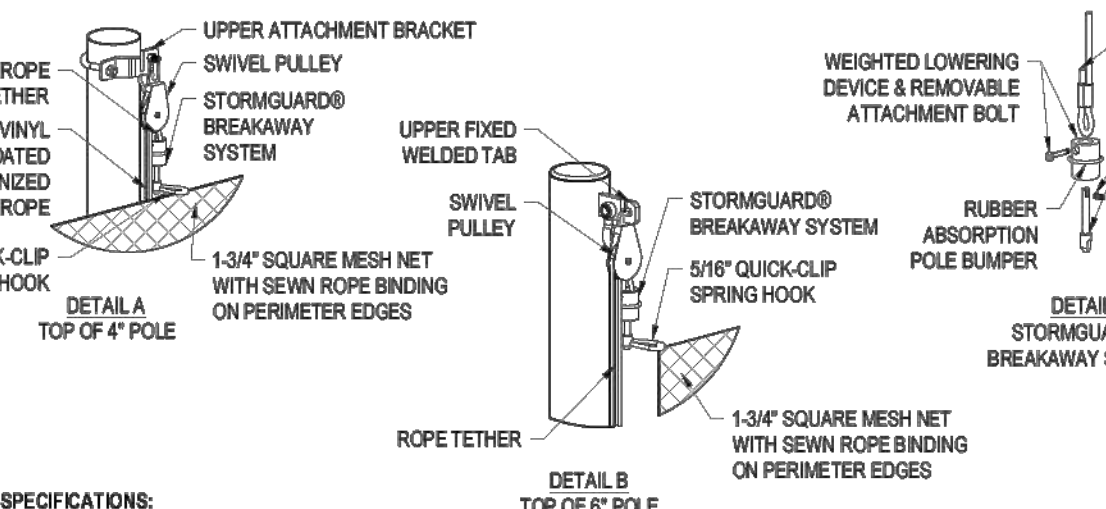


SPORTSFIELD SPECIALTIES INC  
41155 STATE HIGHWAY 10  
DELI, NY 13753  
TOLL FREE: 1-888-975-3343  
PHONE: (607) 746-8911  
FAX: (607) 746-8481  
www.sportsfield.com

- SELECT DESIRED POLE SPACING:
- 20'
  - 25'
- SELECT DESIRED NETTING:
- #96 KNOTTED BLACK NYLON
  - ULTRA CROSS® KNOTLESS DYWIDAG®



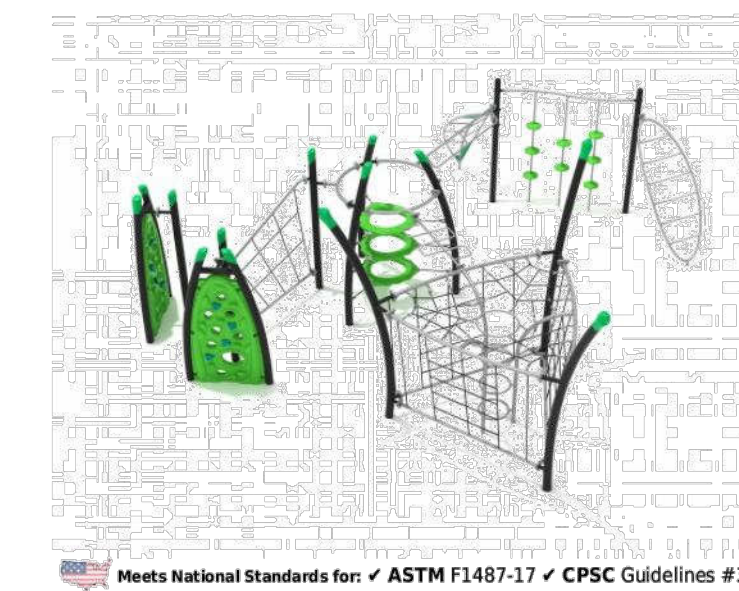
ELEVATION



- SPECIFICATIONS:**
- MATERIALS:**
- POLES: BLACK SUPER DURABLE POWDER COATED ALUMINUM OR STEEL POLES
  - 12' TO 40' HEIGHTS COMMONLY USED FOR MULTI-SPORT APPLICATIONS
  - PROFESSIONALLY PRE-ENGINEERED TO MEET ASCE 7-10 WIND RATING UP TO 105 MPH
- NOTES:**
1. INSTALLATION TO BE COMPLETED IN ACCORDANCE WITH MANUFACTURER'S SPECIFICATIONS.
  2. DO NOT SCALE DRAWING.
  3. THIS DRAWING IS INTENDED FOR USE BY ARCHITECTS, ENGINEERS, CONTRACTORS, CONSULTANTS AND DESIGN PROFESSIONALS FOR PLANNING PURPOSES ONLY. THIS DRAWING MAY NOT BE USED FOR CONSTRUCTION.
  4. ALL INFORMATION CONTAINED HEREIN WAS CURRENT AT THE TIME OF DEVELOPMENT BUT MUST BE REVIEWED AND APPROVED BY THE PRODUCT MANUFACTURER TO BE CONSIDERED ACCURATE.
  5. CONTRACTOR'S NOTE: FOR PRODUCT AND COMPANY INFORMATION VISIT [www.CADdetails.com/info](http://www.CADdetails.com/info) AND ENTER REFERENCE NUMBER 5455-023.

**30**  
D-4.4 **NETTING SYSTEMS**  
MULTI-SPORT NETTING-STORMGUARD BREAKAWAY BALL SAFETY SYSTEM NETTING

5455-023 REVISION DATE: 01/03/2022  
PROTECTED BY COPYRIGHT ©2022 CADDETAILS.COM LTD. CADdetails.com



Twin Falls

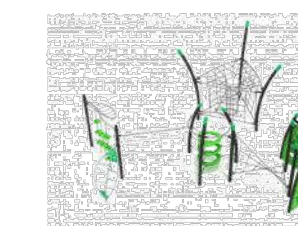
Meets National Standards for: ASTM F1487-17 CPSC Guidelines #325

**Product Description**  
Twin Falls is the ultimate climbing playground structure designed for endless hours of fun and adventure! With various climbing elements including net climbers, ladders, slides, rock wall panels, and floating barrels, children can explore and conquer their fears while developing their physical skills. Twin Falls is designed with safety and durability in mind, constructed with high-quality materials that are built to last. The structure's engaging design, vibrant colors, and unique features like the floating barrels will capture the imagination of children of all ages, encouraging them to spend more time outside and engage in physical activity. Twin Falls is the perfect addition to any outdoor play area, like parks, schools, or community centers. It offers a challenging and exciting way for kids to develop their physical skills and build their confidence in a safe and supervised environment. Give your children the opportunity to discover the joys of outdoor play with the exciting and dynamic Twin Falls playground structure.

**Product Specifications**

Price: \$24,456.00  
Model Number: PGR031  
Age Range: 5-12 years  
Child Capacity: 28-36  
Fall Height: 96"  
Post Diameter: 4.5-inch  
Product Type: Get Physical  
Safety Zone: 40' 3" x 38' 9"

ADA Compliant  
Elevated 10 components  
Ground Level 0 components



**31**  
D-4.4

www.eliteplayequipment.com

919-201-7471 | Nancy Bascietto

Monterey



Meets National Standards for: ASTM F1487-17 CPSC Guidelines #325

**Product Description**  
The Monterey play system is an awesome land of fun with excitement around every corner. It has a series of four-foot tall deck platforms which spill into an arch-like Creative Climber with adorable ocean shapes, and an exciting Wave Slide. This way, kids will have quick routes to get up or down from that side of the structure. The sides of the other four-foot platforms are lined with fun activities, including a Ship's Wheel, Gear Panel, and Vertical PE Rock Climbing Wall. There is also a place where the deck diverges and leads up to a 66-inch platform. Here, they will find a humongous Spiral Slide that spins children around a full 360 degrees as they hurtle towards the ground. This slide is sure to be the focal point of playgrounds everywhere. There is even an extension on the ground level with a Drum Panel and Car Panel.

**Product Specifications**

Price: \$19,890.00  
Model Number: PKP158  
Age Range: 2-12 years  
Child Capacity: 27-32  
Fall Height: 66"  
Post Diameter: 3.5-inch  
Product Type: Spark  
Safety Zone: 25' x 29' 7"

ADA Compliant  
Elevated 6 components  
Ground Level 2 components



**32**  
D-4.4

www.eliteplayequipment.com

919-201-7471 | Nancy Bascietto

DGA MACH 2™ PERMANENT DISC GOLF BASKET SPECIFICATION SHEET

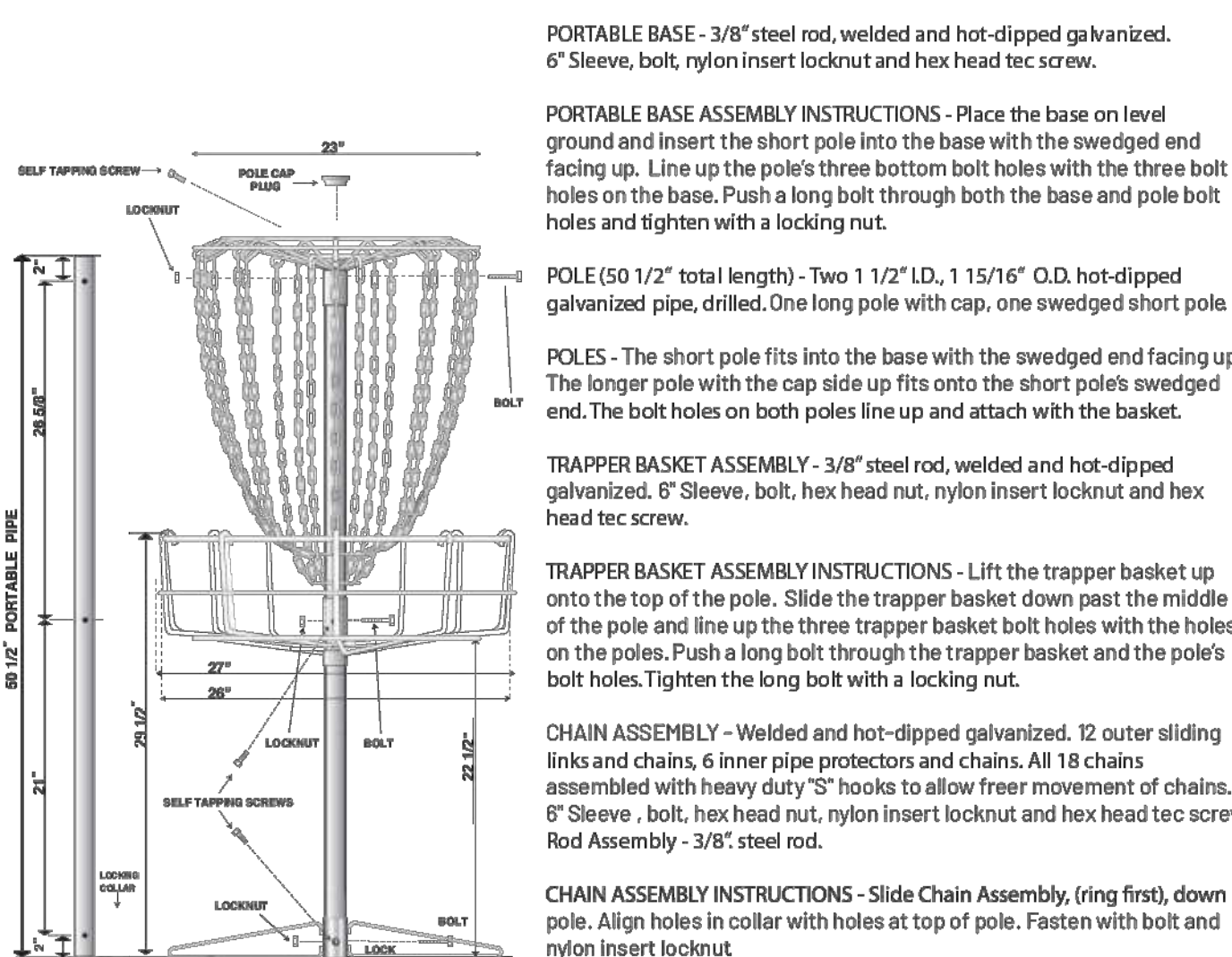
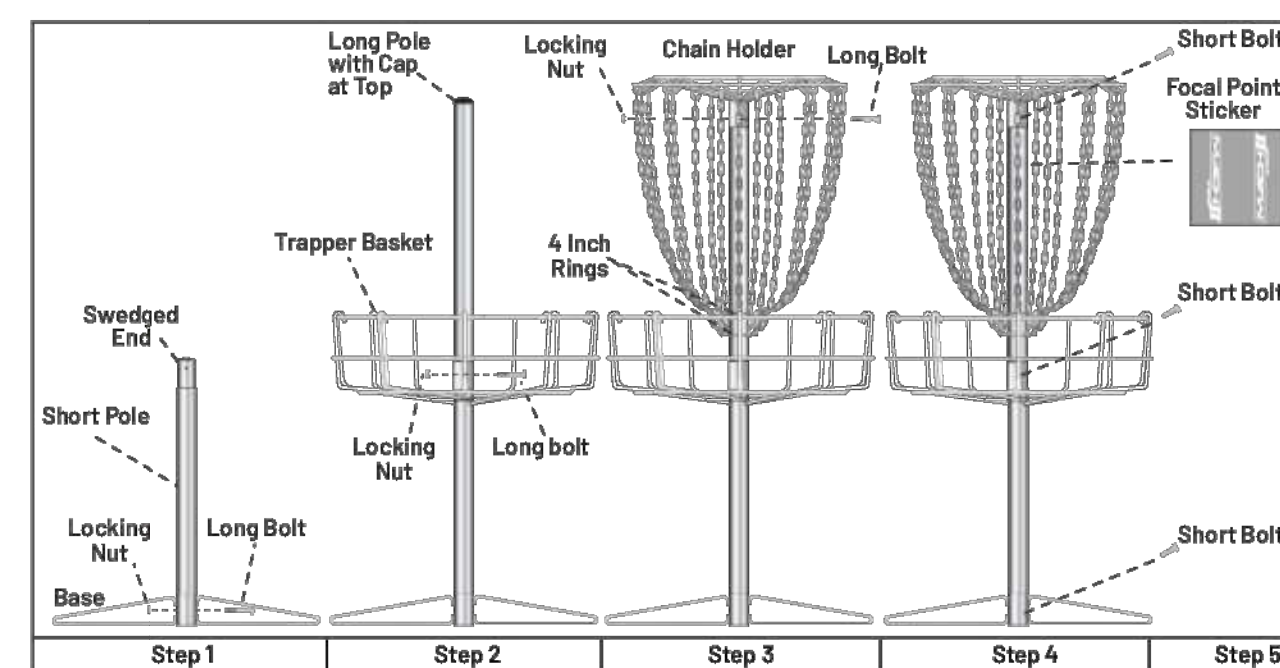
The Mach II Permanent Disc Pole Hole disc golf basket is an excellent portable target for home, schools, colleges or any recreational setting. With the in-ground installation kit the Mach II is also perfect for entry level disc golf courses.



DGA MACH 2™ PERMANENT DISC GOLF BASKET ASSEMBLY INSTRUCTIONS

Box includes: 1 base, 1 trapper basket, 1 chain holder, 1 long pole with cap, 1 swaged short pole, 3 long bolts (11mm), 3 locking nuts (11mm), 3 short bolts (10mm) and 1 focal point sticker. You will need 10mm and 11mm wrenches or ratchets to tighten the bolts.

- 1) Remove all parts from inside the box. Place the base on level ground and insert the short pole into the base with the swaged end facing up. Line up the poles three bottom bolt holes with the three bolt holes on the base. Push a long bolt through both the base and pole bolt holes and tighten with a locking nut.
- 2) Place the longer pole with the cap side up onto the short pole's swaged end and line up the three bolt holes on both poles. Lift the trapper basket up onto the top of the pole. Slide the trapper basket down past the middle of the pole and line up the three trapper basket bolt holes with the holes on the poles. Push a long bolt through the trapper basket and the pole's bolt holes. Tighten the long bolt with a locking nut.
- 3) Lift the chain holder up onto the top of the pole by first feeding the two 4 inch rings that connect to the bottom of the chain strands. Line up the three bolt holes on the chain holder and the poles top three bolt holes and push a long bolt through the chain holder and pole bolt holes. Tighten the long bolt with a locking nut.
- 4) The base, trapper basket and chain holder each have one remaining hole for the 10mm short bolts. In each of the remaining holes insert and tighten a short bolt to prevent the base, trapper basket and chain holder from wobbling on the pole.
- 5) Attach the included focal point sticker so that the top of the sticker is about five inches from the top of the pole. Start with lining up one end of the sticker so it is straight up and down in line with the pole and slowly wrap the focal point sticker around the pole. The Mach 2 logo should be facing side away from the pole.



**PORTABLE BASE** - 3/8" steel rod, welded and hot-dipped galvanized. 6" Sleeve, bolt, nylon insert locknut and hex head tec screw.

**PORTABLE BASE ASSEMBLY INSTRUCTIONS** - Place the base on level ground and insert the short pole into the base with the swaged end facing up. Line up the poles three bottom bolt holes with the three bolt holes on the base. Push a long bolt through both the base and pole bolt holes and tighten with a locking nut.

**POLE** (50 1/2" total length) - Two 1 1/2" LD, 1 15/16" O.D. hot-dipped galvanized pipe, drilled. One long pole with cap, one swaged short pole.

**POLES** - The short pole fits into the base with the swaged end facing up. The longer pole with the cap side up fits onto the short pole's swaged end. The bolt holes on both poles line up and attach with the basket.

**TRAPPER BASKET ASSEMBLY** - 3/8" steel rod, welded and hot-dipped galvanized. 6" Sleeve, bolt, hex head nut, nylon insert locknut and hex head tec screw.

**TRAPPER BASKET ASSEMBLY INSTRUCTIONS** - Lift the trapper basket up onto the top of the pole. Slide the trapper basket down past the middle of the pole and line up the three trapper basket bolt holes with the holes on the poles. Push a long bolt through the trapper basket and the pole's bolt holes. Tighten the long bolt with a locking nut.

**CHAIN ASSEMBLY** - Welded and hot-dipped galvanized. 12 outer sliding links and chains. 6 inner pipe protectors and chains. All 18 chains assembled with heavy duty "S" hooks to allow freer movement of chains. 6" Sleeve, bolt, hex head nut, nylon insert locknut and hex head tec screw. Rod Assembly - 3/8" steel rod.

**CHAIN ASSEMBLY INSTRUCTIONS** - Slide Chain Assembly, (ring first), down pole. Align holes in collar with holes at top of pole. Fasten with bolt and nylon insert locknut

IN-GROUND INSTALLATION KIT (Sold Separately)

With the locking tab towards top of collar align holes in locking collar with holes in pole and fasten with bolt, head nut and nylon insert locknut.

Once fastened, the pole can be placed and locked in anchor.

\*Note: The LOCKING TAB should always be pointing at the tee.



**33**  
D-4.4


DGA | The Founding Company of Disc Golf  
DiscGolf.com 831-722-8037



**33.1**  
D-4.4

DGA | The Founding Company of Disc Golf  
DiscGolf.com 831-722-8037

NO.	REVISIONS	DATE	BY



**STRONGROCK**  
ENGINEERING GROUP  
STRONG ROCK ENGINEERING GROUP, PLLC | COMPANY LICENSE # P-2166  
1110 RALEIGH, NC 27609 | INFORMATION@STRONGROCKGROUP.COM  
305 CHURCH AT NORTH HILLS STREET

STRONG ROCK PROJECT PSP-24-03	NOT FOR CONSTRUCTION	SCALE AS SHOWN	DESIGNED BY JWL	SRG	DRAWN BY JWL	CHECKED BY JWL
-------------------------------	----------------------	----------------	-----------------	-----	--------------	----------------

RESERVE @ MITCHELL MILL  
TOWN OF ROLESVILLE, WAKE COUNTY, NORTH CAROLINA  
CONSTRUCTION PLANS  
AMENITIES DETAILS

DRAWING SHEET  
D-4.4