

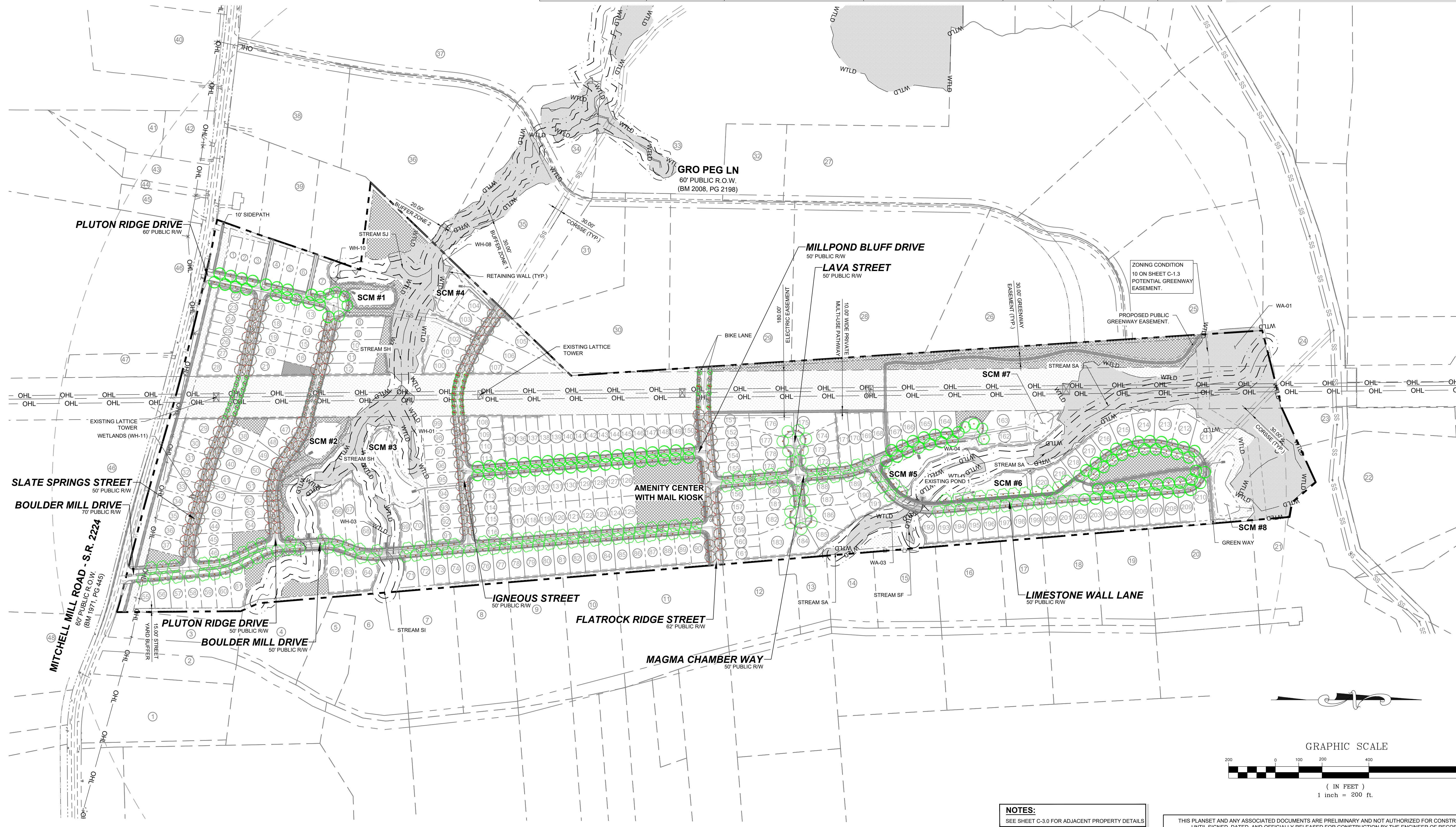
V1 - CID-24-07 - Plan Set Part 2 of 2

STREET TREE REQUIREMENT				
ROAD	LENGTH	NET LENGTH	REQUIRED STREET TREES	TOTAL PROVIDED
BOULDER MILL DRIVE	2,575	4,087	82	88
SLATE SPRINGS STREET	1,254	1,826	50	54
PLUTON RIDGE DRIVE	1,688	2,258	58	71
IGNEOUS STREET	1,072	1,440	42	49
MILLPOND BLUFF DRIVE	1,047	921	37	38
FLATROCK RIDGE STREET	849	1,039	33	33
MAGMA CHAMBER WAY	1,155	1,850	37	41
LAVA STREET	325	495	10	17
LIMESTONE WALL LANE	2,272	3,674	73	75
TOTAL			422	466


PLANT SCHEDULE								
SYMBOL	CODE	QTY	BOTANICAL NAME	COMMON NAME	HEIGHT	CONTAINER	CALIPER	MIN. SPACING
	CELLVI	17	CELTIS LAEVIGATA	SUGAR HACKBERRY	10' HT.	B&B	2.5"	
	CHI WHK	18	CHIONNANTHUS VIRGINICUS 'WHITE KNIGHT'	WHITE KNIGHT WHITE FRINGE TREE	8' HT.	B&B	1.5"	
	GYM KEN	9	GYMNOCLADUS DIOICUS	KEN TUCKY COFFEE TREE	10' HT.	B&B	2.5"	
	HAL JER	18	HALESIA CAROLINA 'JERSEY BELLE'	JERSEY BELLE CAROLINA SILVERBELL	8' HT.	B&B	1.5"	
	OST NHT	18	OSTRYA VIRGINIANA 'JFS-KW5'	AUTUMN TREASURED AMERICAN HOPHORNBEAM	8' HT.	B&B	1.5"	
	QUE GOB	128	QUERCUS ACUTISSIMA 'GOBBLER'	SAWTOOTH OAK	10' HT.	B&B	2.5"	
	QUE FAL	115	QUERCUS FALCATA	SOUTHRN RED OAK	12' HT.	B&B	2.5"	
	QUE NUT	143	QUERCUS NUTTALLI 'QNFTA'	HIGHPOINTO NUTTALL OAK	12' HT.	B&B	2.5"	
SUBTOTAL:		466						

LEGEND:

- PROPOSED PROPERTY LINE
- - - EXISTING PROPERTY LINE
- ROADWAY CENTER LINE
- PROPOSED PROPERTY LINE
- VALLEY/ROLLED CURB & GUTTER
- STANDARD CURB & GUTTER
- CONCRETE SIDEWALK
- ASPHALT PAVEMENT
- OPEN SPACE
- WTLD - EXISTING WETLAND



NO.	REVISIONS	DATE	BY

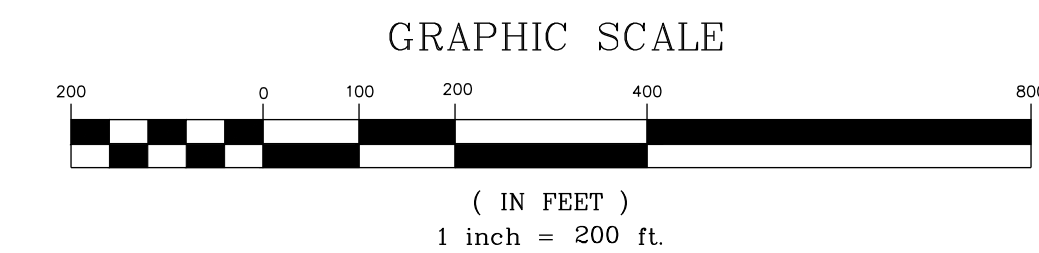


STRONGROCK
ENGINEERING GROUP

STRONG ROCK ENGINEERING GROUP, PLLC | COMPANY LICENSE # P-2166
305 CHURCH AT NORTH HILLS STREET, SUITE 1110 RALEIGH, NC 27609 | INFORMATION@STRONGROCKGROUP.COM

STRONG ROCK PROJECT	NOT FOR CONSTRUCTION	SCALE AS SHOWN	DESIGNED BY JWL	DRAWN BY SRG	CHECKED BY JWL
---------------------	----------------------	----------------	-----------------	--------------	----------------

HILLS AT HARRIS CREEK
TOWN OF ROLESVILLE, WAKE COUNTY, NORTH CAROLINA
CONSTRUCTION PLANS
OVERALL LANDSCAPE PLAN



NOTES:
SEE SHEET C-3.0 FOR ADJACENT PROPERTY DETAILS

THIS PLANSET AND ANY ASSOCIATED DOCUMENTS ARE PRELIMINARY AND NOT AUTHORIZED FOR CONSTRUCTION UNTIL SIGNED, DATED, AND OFFICIALLY RELEASED FOR CONSTRUCTION BY THE ENGINEER OF RECORD.

BUFFER CALCULATIONS		
PERIMETER BUFFER TYPE 2		
ZONING	RM-CZ	TABEL 6.2.2.1 F.2 PERIMETER BUFFERTYPE 2
TOTAL LINEAR FOOTAGE (LF)	7116	
NUMBER OF PLANTS	REQUIRED	PROVIDED
CANOPY TREES	213.4	213
UNDERSTORY	71.1	71
SHRUBS	3558	3558
30 FT THOROUGHFARE BUFFER		
ZONING	RM-CZ	TABEL 6.2.2.2 STREET TREES
TOTAL LINEAR FOOTAGE (LF)	1580.9	
POWERLINE SECTION	187.1	
EXCLUDING POWER LINE	1393.8	
NUMBER OF PLANTS UNDER POWEREASEMENT		
UNDERSTORY TREES	9.4	10
NUMBER OF CANOPY TREES IN STREET BUFFER		
CANOPY TREES	34.8	35

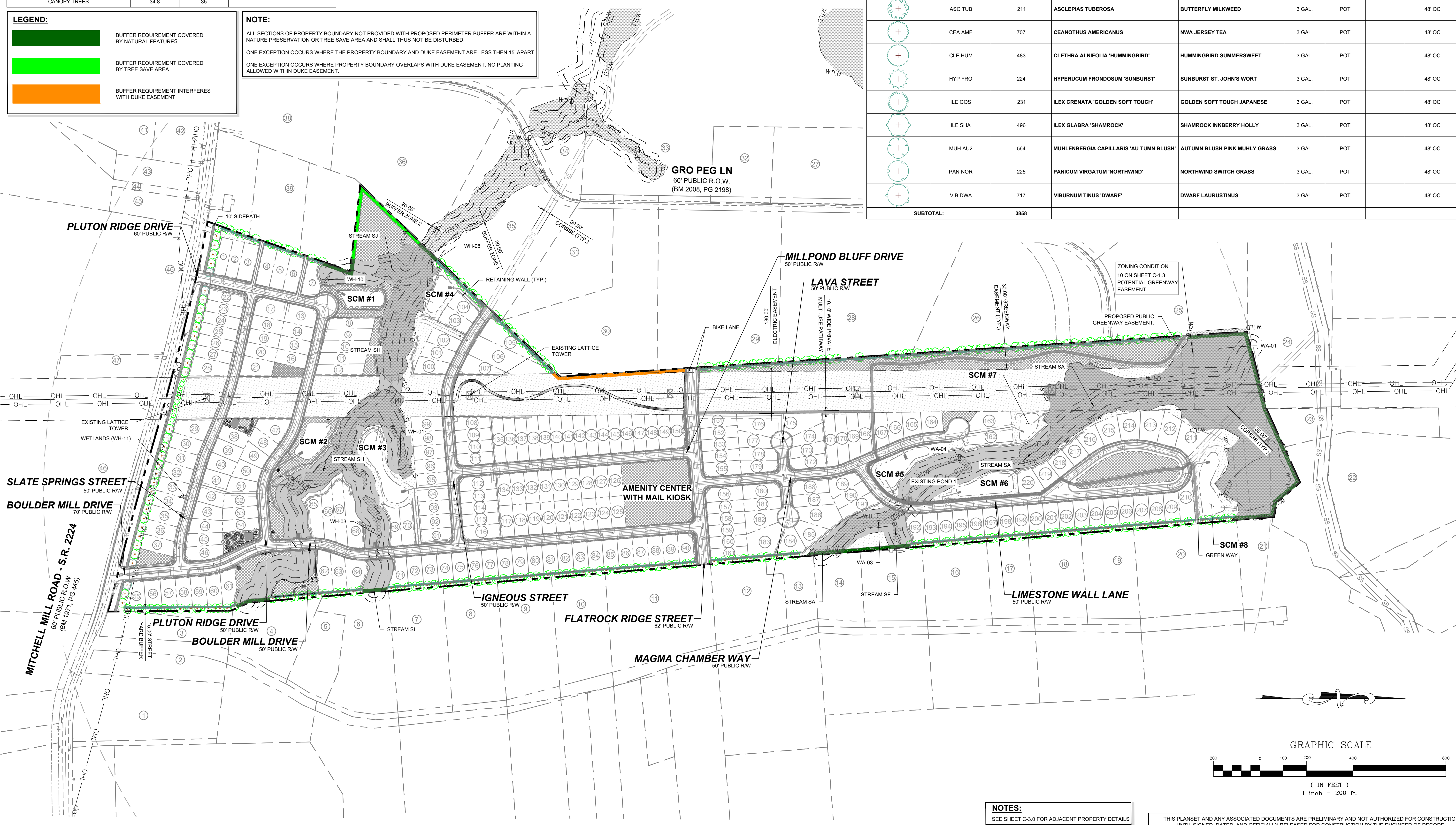
30' THOROUGH HF RE BUFFER								
SYMBOL	CODE	QTY	BOTANICAL NAME	COMMON NAME	HEIGHT	CONTAINER	CALIPER	MIN. SPACING
	GIN AUT	9	GINKGO BLOBA 'AUTUMN GOLD'	AUTUMN GOLD MAIDENHAIR TREE	10' HT.	B&B		
	MAG GRA	4	MAGNOLIA GRANDIFLORA	SOUTHRN MAGNOLIA	12' HT.	B&B	3.0"	
	QUE MAC	22	QUERCUS MACROCARPA	BURR OAK	12' HT.	B&B	2.5"	
SUBTOTAL:		35						
UNDERSTORY BUFFER								
	AME ARB	2	AMELANCHIER ARBOREA	DOWNY SERVICEBERRY	6' HT.	B&B	1.5"	
	COR CHE	4	CORNUS FLORIDA 'CHEROKEE BRAVE'	CHEROKEE BRAVE DOGWOOD	5' HT.	B&B	1.5"	
	VIB CHI	4	VIBURNUM AWABUKI 'CHIDO'	CHIDO SWEET VIBURNUM	6' HT.	B&B	1.5"	
SUBTOTAL:		10						

PERIMETER BUFFER TYPE 2								
SYMBOL	CODE	QTY	BOTANICAL NAME	COMMON NAME	HEIGHT	CONTAINER	CALIPER	MIN. SPACING
	ACE FLD	47	ACER FLORIDANUM	SOUTHERN SUGAR MAPLE	12' HT.	POT	2.5"	
	NYS SYL	71	NYSSA SYLVATICA	TUPELO	12' HT.	POT	2.5"	
	QOU NUT	47	QUERCUS NUTTALLII	NUTTALL OAK	12' HT.	POT	2.5"	
	QUE PR2	48	QUERCUS PALUSTRIS 'PRINGREEN'	GREEN PILLARO PIN OAK	12' HT.	POT	2.5"	
SUBTOTAL:		213						
UNDERSTORY BUFFER								
	AME ARB	27	AMELANCHIER ARBOREA	DOWNY SERVICEBERRY	6' HT.	POT	1.5"	
	CER EAS	44	CERCIS CANADENSIS	EASTERN REDBUD MULTI-TRUNK	5' HT.	POT	1.5"	
SUBTOTAL:		71						
BUFFER SHRUBS								
	ASC TUB	211	ASCLEPIAS TUBEROSA	BUTTERFLY MILKWEED	3 GAL.	POT		48" OC
	CEA AME	707	CEANOTHUS AMERICANUS	NWA JERSEY TEA	3 GAL.	POT		48" OC
	CLE HUM	483	CLETHRA ALNIFOLIA 'HUMMINGBIRD'	HUMMINGBIRD SUMMERSWEET	3 GAL.	POT		48" OC
	HYP FRO	224	HYPERUCUM FRONDOSUM 'SUNBURST'	SUNBURST ST. JOHN'S WORT	3 GAL.	POT		48" OC
	ILE GOS	231	ILEX CRENATA 'GOLDEN SOFT TOUCH'	GOLDEN SOFT TOUCH JAPANESE	3 GAL.	POT		48" OC
	ILE SHA	496	ILEX GLABRA 'SHAMROCK'	SHAMROCK INKBERRY HOLLY	3 GAL.	POT		48" OC
	MUH AU2	564	MUHLENBERGIA CAPILLARIS 'AU TUMN BLUSH'	AUTUMN BLUSH PINK MUHLY GRASS	3 GAL.	POT		48" OC
	PAN NOR	225	PANICUM VIRGATUM 'NORTHWIND'	NORTHWIND SWITCH GRASS	3 GAL.	POT		48" OC
	VIB DWA	717	VIBURNUM TINUS 'DWARF'	DWARF LAURUSTINUS	3 GAL.	POT		48" OC
SUBTOTAL:		3858						


LEGEND:

- BUFFER REQUIREMENT COVERED BY NATURAL FEATURES
- BUFFER REQUIREMENT COVERED BY TREE SAVE AREA
- BUFFER REQUIREMENT INTERFERES WITH DUKE EASEMENT

NOTE:
 ALL SECTIONS OF PROPERTY BOUNDARY NOT PROVIDED WITH PROPOSED PERIMETER BUFFER ARE WITHIN A NATURE PRESERVATION OR TREE SAVE AREA AND SHALL NOT BE DISTURBED.
 ONE EXCEPTION OCCURS WHERE THE PROPERTY BOUNDARY AND DUKE EASEMENT ARE LESS THAN 15' APART.
 ONE EXCEPTION OCCURS WHERE PROPERTY BOUNDARY OVERLAPS WITH DUKE EASEMENT. NO PLANTING ALLOWED WITHIN DUKE EASEMENT.



NO.	REVISIONS	DATE	BY



STRONGROCK
 ENGINEERING GROUP
 STRONG ROCK ENGINEERING GROUP, PLLC | COMPANY LICENSE # P-2166
 305 CHURCH AT NORTH HILLS STREET, SUITE 1110 RALEIGH, NC 27609 | INFORMATION@STRONGROCKGROUP.COM

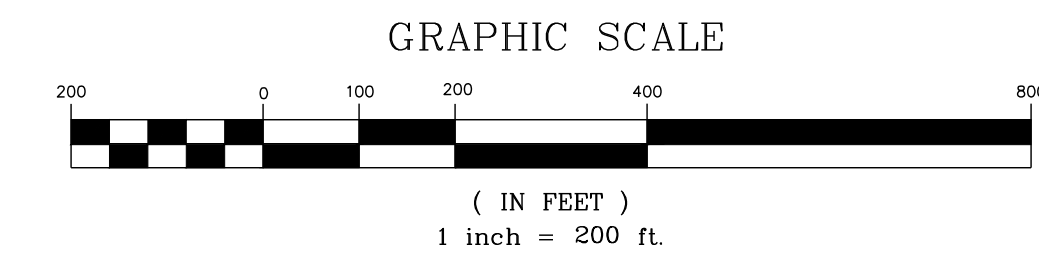
STRONG ROCK PROJECT	NOT FOR CONSTRUCTION	SCALE AS SHOWN	DESIGNED BY JWL	DRAWN BY SRG	CHECKED BY JWL
---------------------	----------------------	----------------	-----------------	--------------	----------------

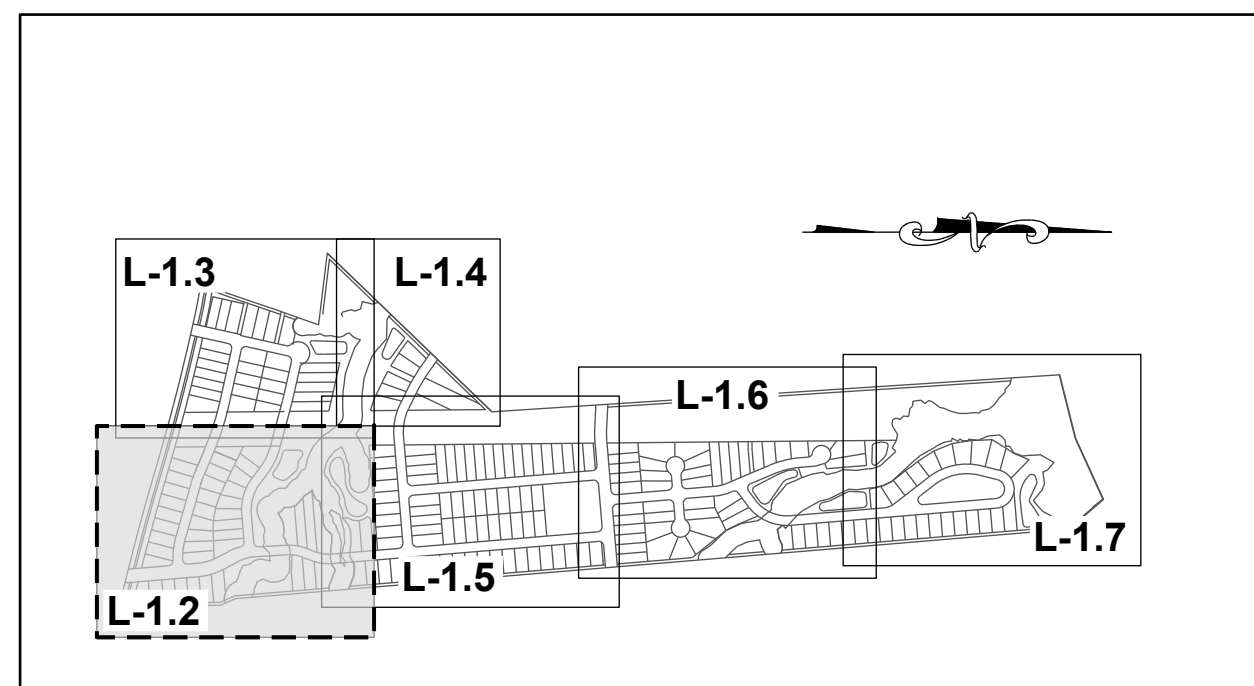
HILLS AT HARRIS CREEK
 TOWN OF ROLESVILLE, WAKE COUNTY, NORTH CAROLINA
 CONSTRUCTION PLANS
PERIMETER BUFFER PLAN

DRAWING SHEET
L-1.1

NOTES:
 SEE SHEET C-3.0 FOR ADJACENT PROPERTY DETAILS

THIS PLANSET AND ANY ASSOCIATED DOCUMENTS ARE PRELIMINARY AND NOT AUTHORIZED FOR CONSTRUCTION UNTIL SIGNED, DATED, AND OFFICIALLY RELEASED FOR CONSTRUCTION BY THE ENGINEER OF RECORD.

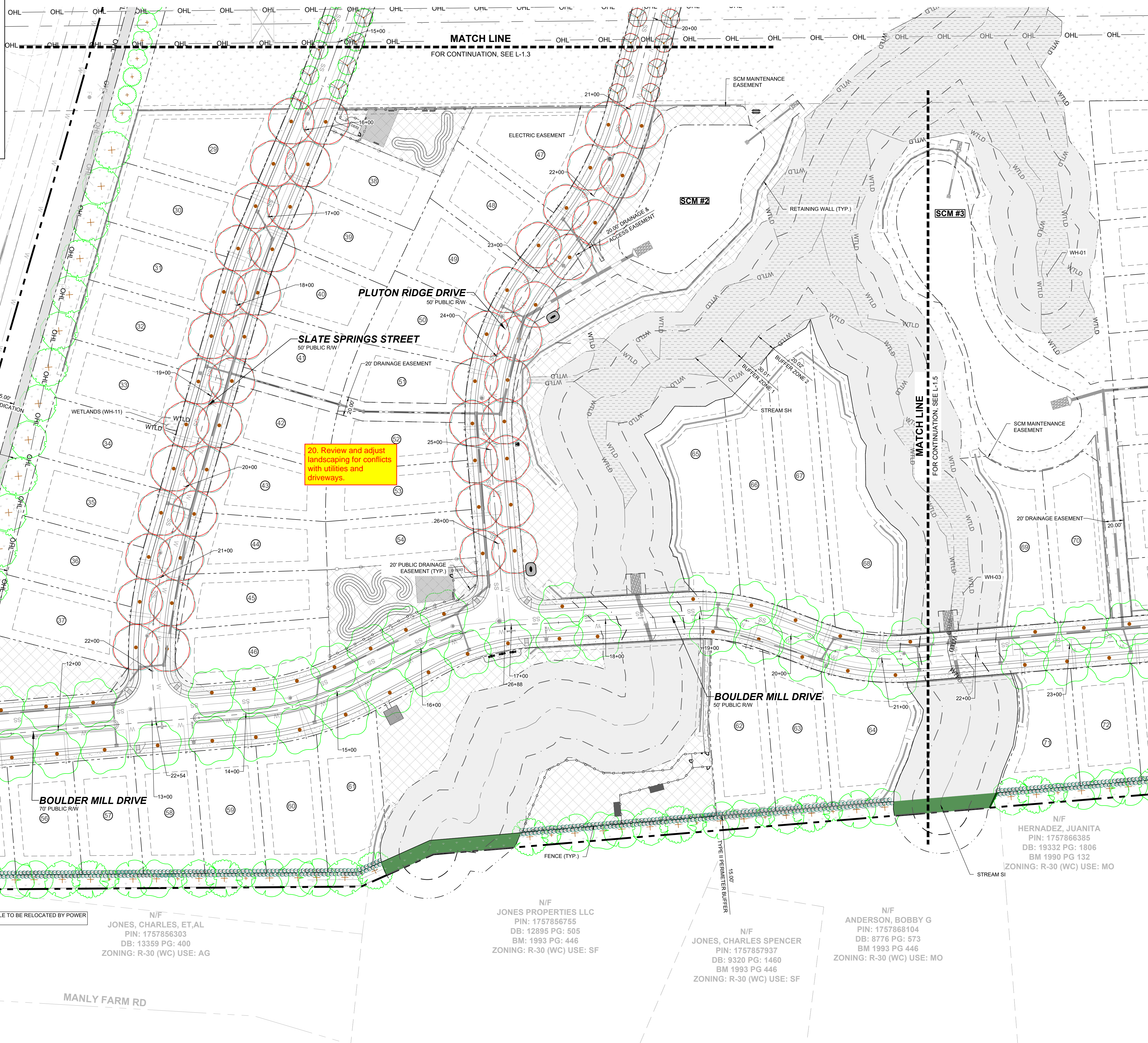
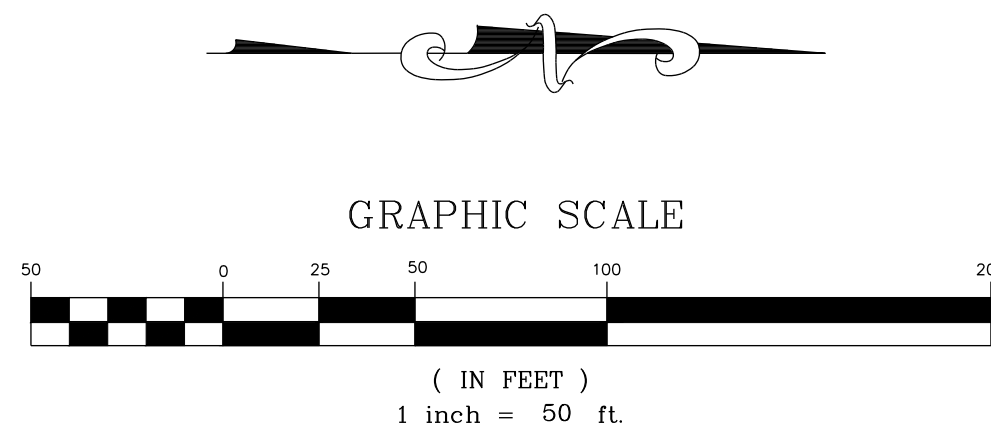




SITE KEY PLAN

LEGEND:

SEE SHEET L-1.0 & L-1.1 FOR LEGEND AND TREE SCHEDULES.



N/F SOUTHVIEW INVESTMENT LLC
PIN: 1757738451
DB: 19248 PG: 2000
ZONING: R-30 (WC) USE: SF

MITCHELL MILL ROAD - S.R. 2224
60' PUBLIC ROW,
(BM 1971, PG 445)

BOULDER MILL DRIVE
70' PUBLIC ROW

N/F JONES, CHARLES, ET, AL
PIN: 1757856303
DB: 13359 PG: 400
ZONING: R-30 (WC) USE: AG


N/F JONES PROPERTIES LLC
PIN: 1757856755
DB: 12895 PG: 505
BM: 1993 PG: 446
ZONING: R-30 (WC) USE: SF

N/F JONES, CHARLES SPENCER
PIN: 1757857937
DB: 9320 PG: 1460
BM 1993 PG 446
ZONING: R-30 (WC) USE: SF

N/F ANDERSON, BOBBY G
PIN: 1757868104
DB: 8776 PG: 573
BM 1993 PG 446
ZONING: R-30 (WC) USE: MO

N/F HERNANDEZ, JUANITA
PIN: 1757866385
DB: 19332 PG: 1806
BM 1990 PG 132
ZONING: R-30 (WC) USE: MO

NO.	REVISIONS	DATE	BY



STRONGROCK
ENGINEERING GROUP

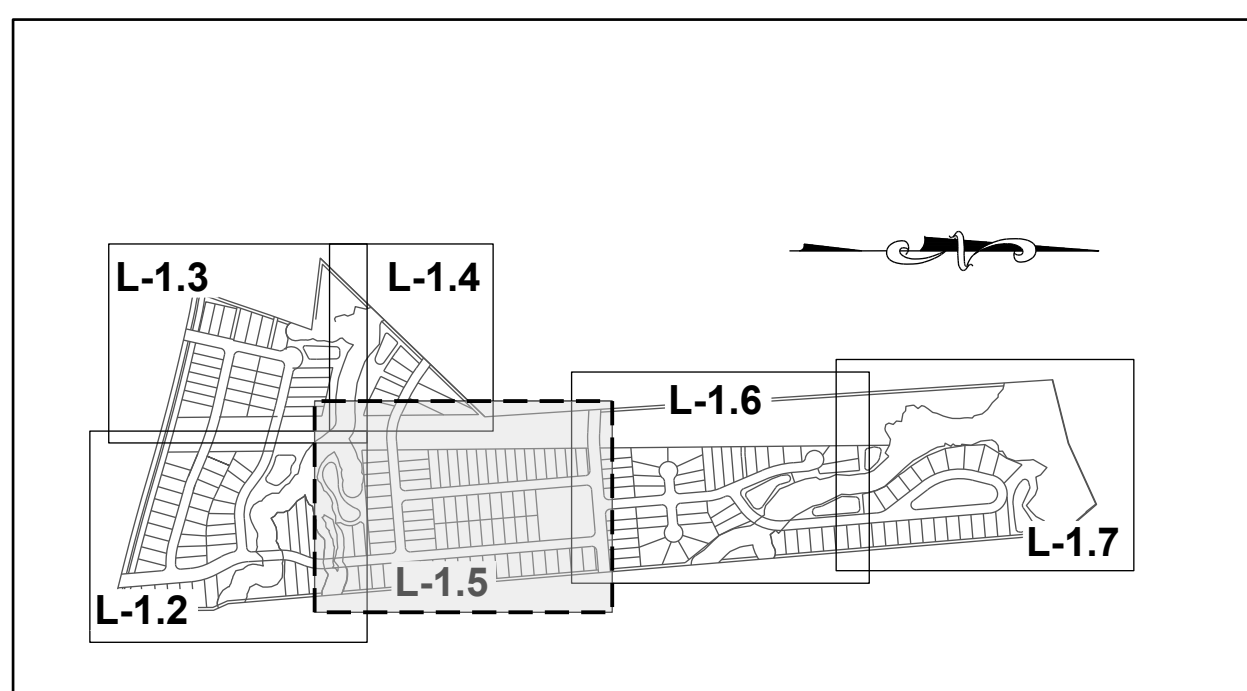
STRONG ROCK ENGINEERING GROUP, PLLC | COMPANY LICENSE # P-2166
305 CHURCH AT NORTH HILLS STREET, SUITE 1110 RALEIGH, NC 27609 | INFORMATION@STRONGROCKGROUP.COM

STRONG ROCK PROJECT	NOT FOR CONSTRUCTION
SCALE	AS SHOWN
DESIGNED BY	JWL
DRAWN BY	SRG
CHECKED BY	JWL

HILLS AT HARRIS CREEK
TOWN OF ROLESVILLE, WAKE COUNTY, NORTH CAROLINA
CONSTRUCTION PLANS
PARTIAL LANDSCAPE PLAN I

DRAWING SHEET
L-1.2

THIS PLANSET AND ANY ASSOCIATED DOCUMENTS ARE PRELIMINARY AND NOT AUTHORIZED FOR CONSTRUCTION UNTIL SIGNED, DATED, AND OFFICIALLY RELEASED FOR CONSTRUCTION BY THE ENGINEER OF RECORD.



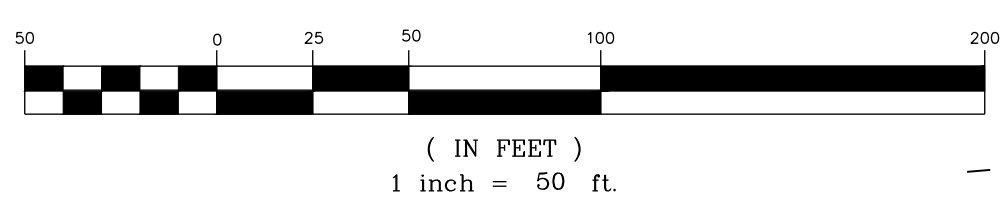
SITE KEY PLAN

LEGEND:

SEE SHEET L-1.0 & L-1.1 FOR LEGEND AND TREE SCHEDULES.



GRAPHIC SCALE



N/F
HERNADEZ, JUANITA
PIN: 1757866385
DB: 19332 PG: 1806
BM 1990 PG 132
ZONING: R-30 (WC) USE: MO


N/F
GOLD, SHARIE
PIN: 1757866660
DB: PG:
BM 1990 PG 00623
ZONING: R-30 (WC) USE: SF

N/F
LEFRANCOIS CONSTRUCTION CO INC
PIN: 1757866852
DB: 18468 PG: 2535
BM 2002 PG 352
ZONING: R-30 (WC) USE: VA

N/F
LEFRANCOIS, MICHAEL L LEFRANCOIS, TONIA
PIN: 1757876015
DB: 14356 PG: 1438
BM 2002 PG 352
ZONING: R-30 (WC) USE: SF

N/F
BEATTIE, LENORA M
PIN: 1757875349
DB: 07-E PG: 2834
ZONING: R-30 (WC) USE: SF

NO.	REVISIONS	DATE	BY



STRONGROCK
ENGINEERING GROUP

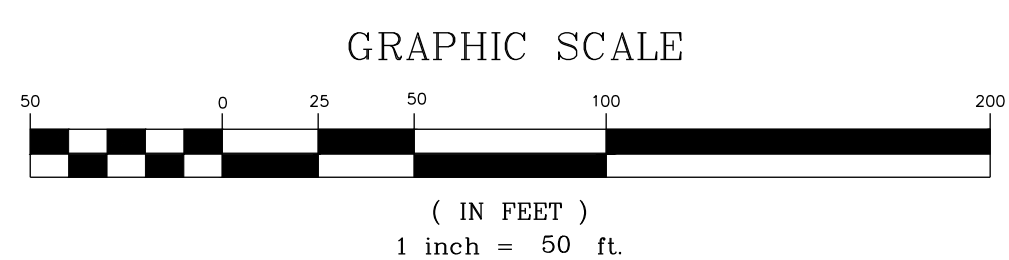
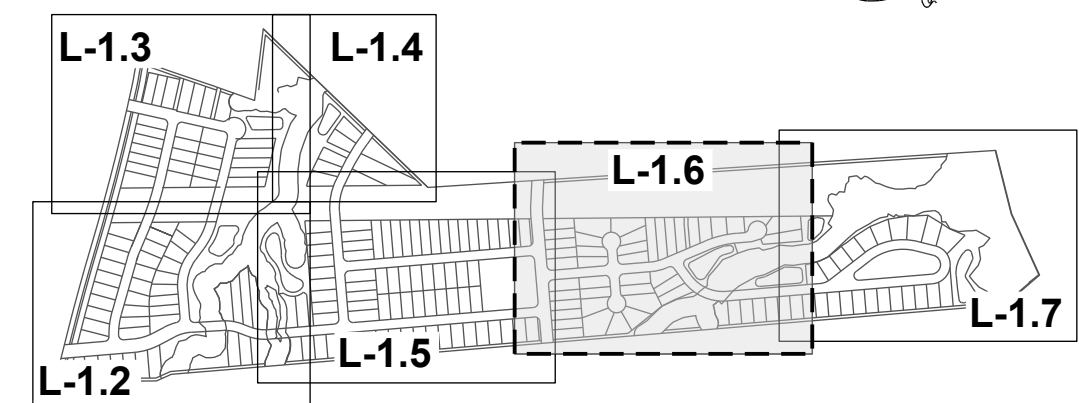
STRONG ROCK ENGINEERING GROUP, PLLC | COMPANY LICENSE # P-2166
305 CHURCH AT NORTH HILLS STREET, SUITE 1110 RALEIGH, NC 27609 | INFORMATION@STRONGROCKGROUP.COM

STRONG ROCK PROJECT
NOT FOR CONSTRUCTION
SCALE AS SHOWN
DESIGNED BY JWL
DRAWN BY SRG
CHECKED BY JWL

HILLS AT HARRIS CREEK
TOWN OF ROLESVILLE, WAKE COUNTY, NORTH CAROLINA
CONSTRUCTION PLANS
PARTIAL LANDSCAPE PLAN IV

DRAWING SHEET
L-1.5

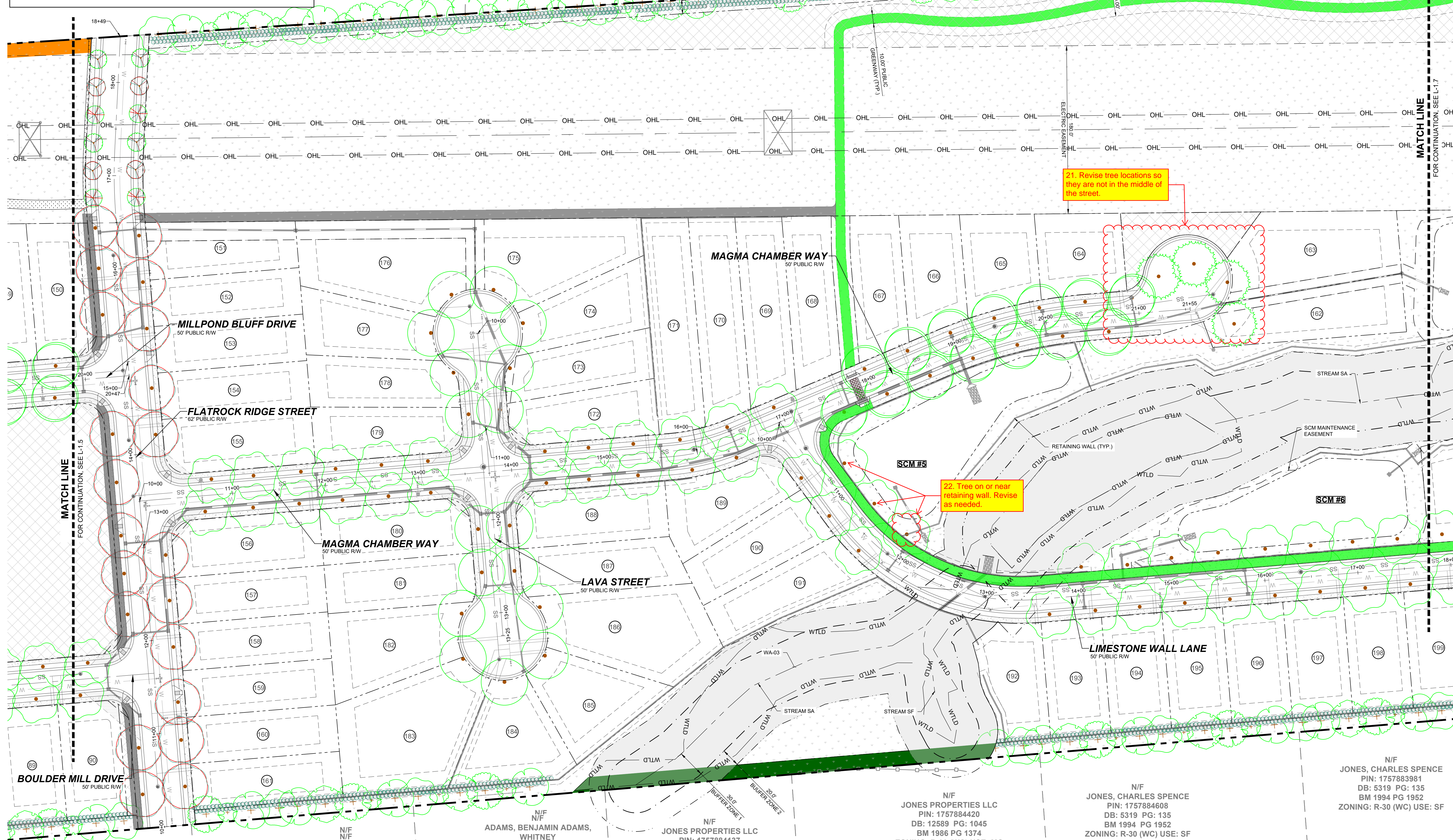
THIS PLANSET AND ANY ASSOCIATED DOCUMENTS ARE PRELIMINARY AND NOT AUTHORIZED FOR CONSTRUCTION UNTIL SIGNED, DATED, AND OFFICIALLY RELEASED FOR CONSTRUCTION BY THE ENGINEER OF RECORD.



SITE KEY PLAN
LEGEND:
SEE SHEET L-1.0 & L-1.1 FOR LEGEND AND TREE SCHEDULES.

N/F
CARLE, SCOTT CARLE, THERESA
PIN: 1757780258
DB: 14863 PG: 2493
BM 2008 PG 2198
ZONING: R-30 (WC) USE: SF

N/F
CARLE, SCOTT CARLE, THERESA
PIN: 1757781960
DB: 14863 PG: 2493
BM 2009 PG 645
ZONING: R-30 (WC) USE: VA



21. Revise tree locations so they are not in the middle of the street.

22. Tree on or near retaining wall. Revise as needed.

N/F
LEFRANCOIS, STEPHEN D
PIN: 1757874787
DB: 5638 PG: 497
ZONING: R-30 (WC) USE: SF

N/F
ADAMS, BENJAMIN ADAMS,
WHITNEY
PIN: 1757874938
DB: 18930 PG: 1511
BM 2006 PG 2397
ZONING: R-30 (WC) USE: SF


N/F
JONES PROPERTIES LLC
PIN: 1757884137
DB: 11404 PG: 2275
BM 1986 PG 01374
ZONING: R-30 (WC) USE: MO

N/F
JONES PROPERTIES LLC
PIN: 1757884420
DB: 12589 PG: 1045
BM 1986 PG 1374
ZONING: R-30 (WC) USE: MO

N/F
JONES, CHARLES SPENCE
PIN: 1757884608
DB: 5319 PG: 135
BM 1994 PG 1952
ZONING: R-30 (WC) USE: SF

N/F
JONES, CHARLES SPENCE
PIN: 1757883981
DB: 5319 PG: 135
BM 1994 PG 1952
ZONING: R-30 (WC) USE: SF

Table with columns: No., DATE, REVISIONS, BY.



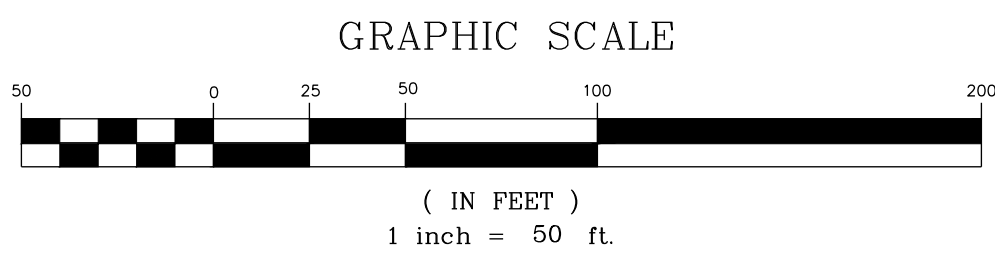
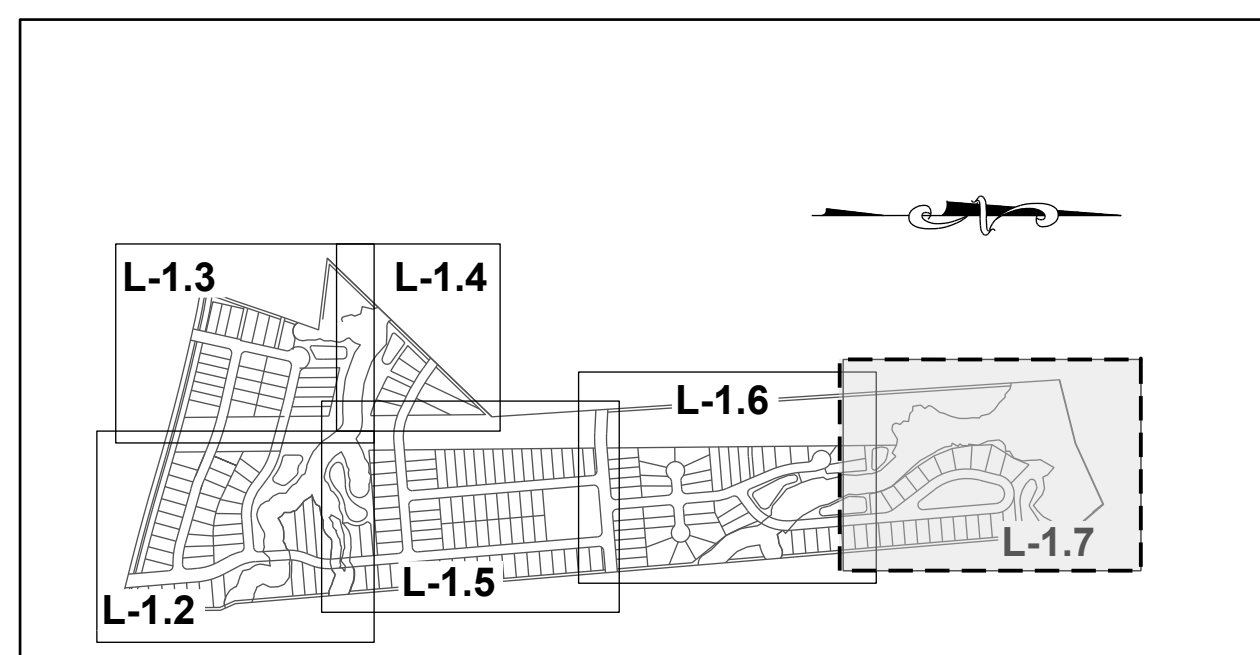
STRONGROCK
ENGINEERING GROUP
STRONG ROCK ENGINEERING GROUP, PLLC | COMPANY LICENSE # P-2166
NORTH HILLS STREET, SUITE 1110 RALEIGH, NC 27609 | INFORMATION@STRONGROCKGROUP.COM

Table with columns: STRONG ROCK PROJECT, NOT FOR CONSTRUCTION, SCALE, AS SHOWN, DESIGNED BY, JWL, SRG, DRAWN BY, JWL, CHECKED BY, JWL.

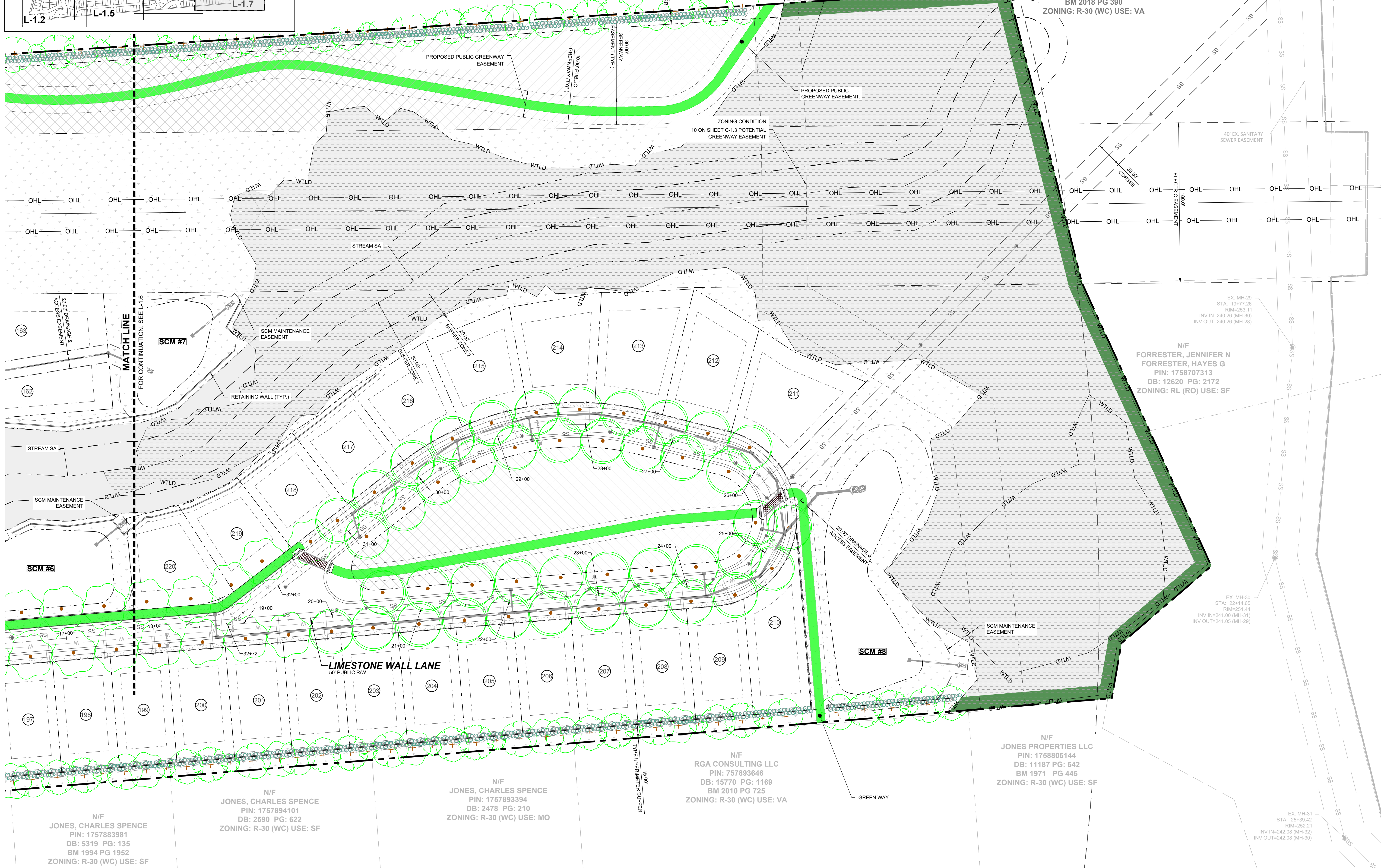
HILLS AT HARRIS CREEK
TOWN OF ROLESVILLE, WAKE COUNTY, NORTH CAROLINA
CONSTRUCTION PLANS
PARTIAL LANDSCAPE PLAN V

DRAWING SHEET
L-1.6

THIS PLANSET AND ANY ASSOCIATED DOCUMENTS ARE PRELIMINARY AND NOT AUTHORIZED FOR CONSTRUCTION UNTIL SIGNED, DATED, AND OFFICIALLY RELEASED FOR CONSTRUCTION BY THE ENGINEER OF RECORD.



SITE KEY PLAN
LEGEND:
SEE SHEET L-1.0 & L-1.1 FOR LEGEND AND TREE SCHEDULES.



N/F
CARLE, SCOTT CARLE, THERESA
PIN: 1757790646
DB: 14863 PG: 2493
BM 2008 PG 2198
ZONING: R-30 (WC) USE: VA

N/F
JONES, CHARLES E
PIN: 1757694902
DB: 8581 PG: 2079
BM 2018 PG 390
ZONING: R-30 (WC) USE: VA

EX MH-28
STA: 15+72.93
RIM=254.41
INV IN=238.91 (MH-29)
INV OUT=238.91 (MH-27)

EX MH-29
STA: 19+77.26
RIM=253.11
INV IN=240.26 (MH-30)
INV OUT=240.26 (MH-28)

N/F
FORRESTER, JENNIFER N
FORRESTER, HAYES G
PIN: 1758707313
DB: 12620 PG: 2172
ZONING: RL (RO) USE: SF

EX MH-30
STA: 22+14.65
RIM=251.44
INV IN=241.00 (MH-31)
INV OUT=241.05 (MH-29)

N/F
JONES PROPERTIES LLC
PIN: 1758805144
DB: 11187 PG: 542
BM 1971 PG 445
ZONING: R-30 (WC) USE: SF


N/F
RGA CONSULTING LLC
PIN: 757893646
DB: 15770 PG: 1169
BM 2010 PG 725
ZONING: R-30 (WC) USE: VA

N/F
JONES, CHARLES SPENCE
PIN: 1757893394
DB: 2478 PG: 210
ZONING: R-30 (WC) USE: MO

N/F
JONES, CHARLES SPENCE
PIN: 1757894101
DB: 2590 PG: 622
ZONING: R-30 (WC) USE: SF

N/F
JONES, CHARLES SPENCE
PIN: 1757883981
DB: 5319 PG: 135
BM 1994 PG 1952
ZONING: R-30 (WC) USE: SF

NO.	REVISIONS	DATE	BY



STRONGROCK
ENGINEERING GROUP

STRONG ROCK ENGINEERING GROUP, PLLC | COMPANY LICENSE # P-2166
305 CHURCH AT NORTH HILLS STREET, SUITE 1110 RALEIGH, NC 27609 | INFORMATION@STRONGROCKGROUP.COM

STRONG ROCK PROJECT	NOT FOR CONSTRUCTION	SCALE	DESIGNED BY	DRAWN BY	CHECKED BY

HILLS AT HARRIS CREEK
TOWN OF ROLESVILLE, WAKE COUNTY, NORTH CAROLINA
CONSTRUCTION PLANS
PARTIAL LANDSCAPE PLAN VI

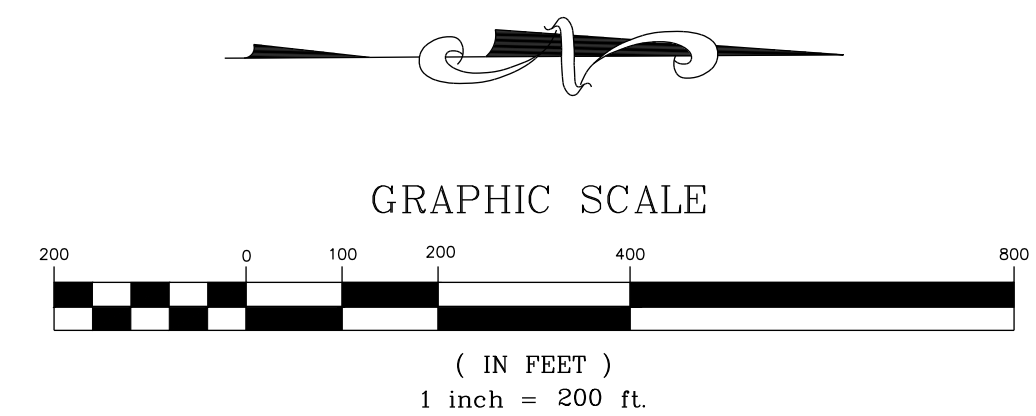
DRAWING SHEET
L-1.7

THIS PLANSET AND ANY ASSOCIATED DOCUMENTS ARE PRELIMINARY AND NOT AUTHORIZED FOR CONSTRUCTION UNTIL SIGNED, DATED, AND OFFICIALLY RELEASED FOR CONSTRUCTION BY THE ENGINEER OF RECORD.




NOTES:
 THIS IS A SINGLE PHASE PROJECT.
 SEE SHEET C-3.0 FOR ADJACENT PROPERTY DETAILS

LEGEND:	
	TREES WILL BE PRESERVED
	TREES WILL BE REMOVED
	CRZ FOR TREES WILL BE PRESERVED
	CRZ FOR TREES WILL BE REMOVED
	LD LIMIT OF DISTURBANCE
	SF/LD SILT FENCE/LIMIT OF DISTURBANCE
	TPF TREE PROTECTION FENCE



THIS PLANSET AND ANY ASSOCIATED DOCUMENTS ARE PRELIMINARY AND NOT AUTHORIZED FOR CONSTRUCTION UNTIL SIGNED, DATED, AND OFFICIALLY RELEASED FOR CONSTRUCTION BY THE ENGINEER OF RECORD.

NO.	REVISIONS	DATE	BY

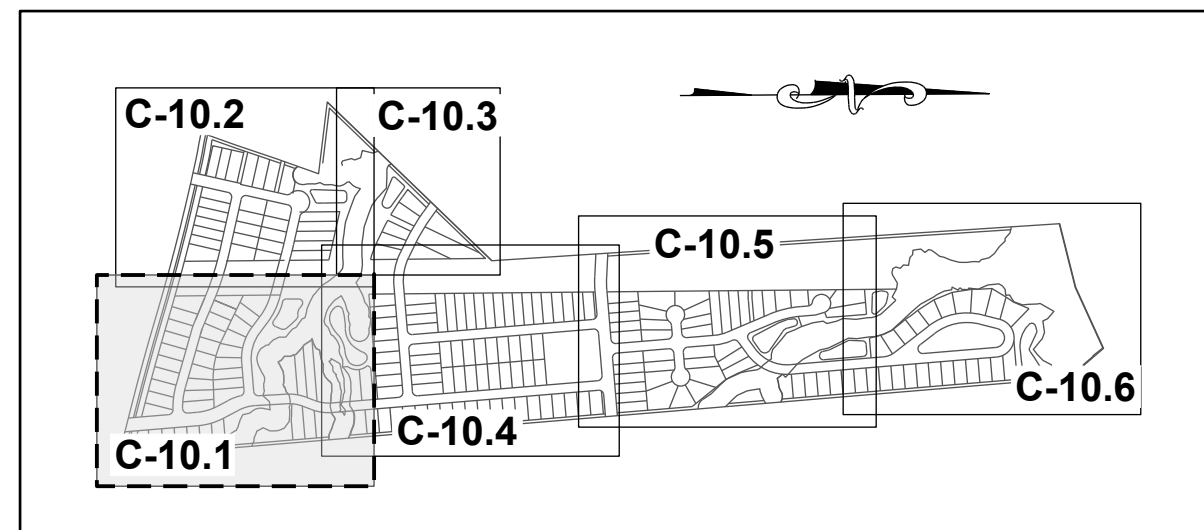


STRONGROCK
 ENGINEERING GROUP
 STRONG ROCK ENGINEERING GROUP, PLLC | COMPANY LICENSE # P-2166
 305 CHURCH AT NORTH HILLS STREET, SUITE 1110 RALEIGH, NC 27609 | INFORMATION@STRONGROCKGROUP.COM

STRONG ROCK PROJECT	NOT FOR CONSTRUCTION	SCALE	DESIGNED BY	DRAWN BY	CHECKED BY

HILLS AT HARRIS CREEK
 TOWN OF ROLESVILLE, WAKE COUNTY, NORTH CAROLINA
CONSTRUCTION PLANS
OVERALL PRESERVATION PLAN

DRAWING SHEET
C-10.0



SITE KEY PLAN

LEGEND:

- TREES WILL BE PRESERVED
- TREES WILL BE REMOVED
- CRZ FOR TREES WILL BE PRESERVED
- CRZ FOR TREES WILL BE REMOVED
- LD — LIMIT OF DISTURBANCE
- SFLD — SILT FENCE/LIMIT OF DISTURBANCE
- TPF — TREE PROTECTION FENCE

N/F
SOUTHVIEW INVESTMENT LLC
PIN: 1757738451
DB: 19248 PG: 2000
ZONING: R-30 (WC) USE: SF

MITCHELL MILL ROAD - S.R. 2224
60' PUBLIC R.O.W.
(BM 1971, PG 445)

N/F
JONES, CHARLES, ET.AL
PIN: 1757856303
DB: 13359 PG: 400
ZONING: R-30 (WC) USE: AG

N/F
JONES PROPERTIES LLC
PIN: 1757856755
DB: 12895 PG: 505
BM: 1993 PG: 446
ZONING: R-30 (WC) USE: SF

N/F
JONES, CHARLES SPENCER
PIN: 1757857937
DB: 9320 PG: 1460
BM 1993 PG 446
ZONING: R-30 (WC) USE: SF

N/F
ANDERSON, BOBBY G
PIN: 1757868104
DB: 8776 PG: 573
BM 1993 PG 446
ZONING: R-30 (WC) USE: MO

N/F
HERNADEZ, JUANITA
PIN: 1757866385
DB: 19332 PG: 1806
BM 1990 PG 132
ZONING: R-30 (WC) USE: MO


GRAPHIC SCALE



(IN FEET)
1 inch = 50 ft

THIS PLANSET AND ANY ASSOCIATED DOCUMENTS ARE PRELIMINARY AND NOT AUTHORIZED FOR CONSTRUCTION UNTIL SIGNED, DATED, AND OFFICIALLY RELEASED FOR CONSTRUCTION BY THE ENGINEER OF RECORD.

NO.	REVISIONS	DATE	BY



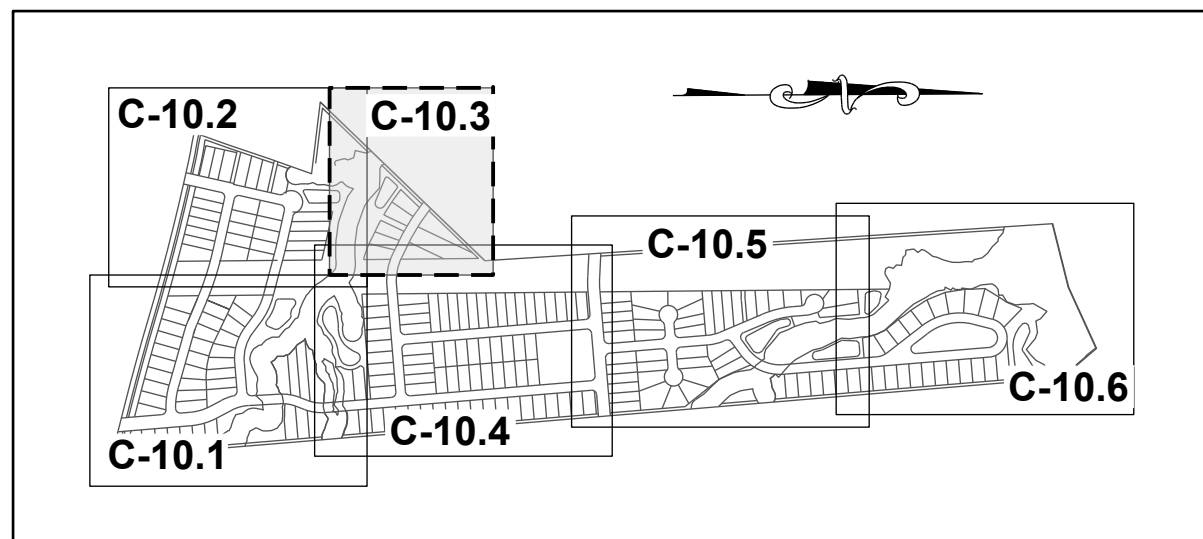
STRONGROCK
ENGINEERING GROUP

STRONG ROCK ENGINEERING GROUP, PLLC | COMPANY LICENSE # P-2166
305 CHURCH AT NORTH HILLS STREET, SUITE 1110 RALEIGH, NC 27609 | INFORMATION@STRONGROCKGROUP.COM

STRONG ROCK PROJECT	NOT FOR CONSTRUCTION	SCALE	AS SHOWN	JWL	SRG	JWL

HILLS AT HARRIS CREEK
TOWN OF ROLESVILLE, WAKE COUNTY, NORTH CAROLINA
CONSTRUCTION PLANS
PRESERVATION PLAN I

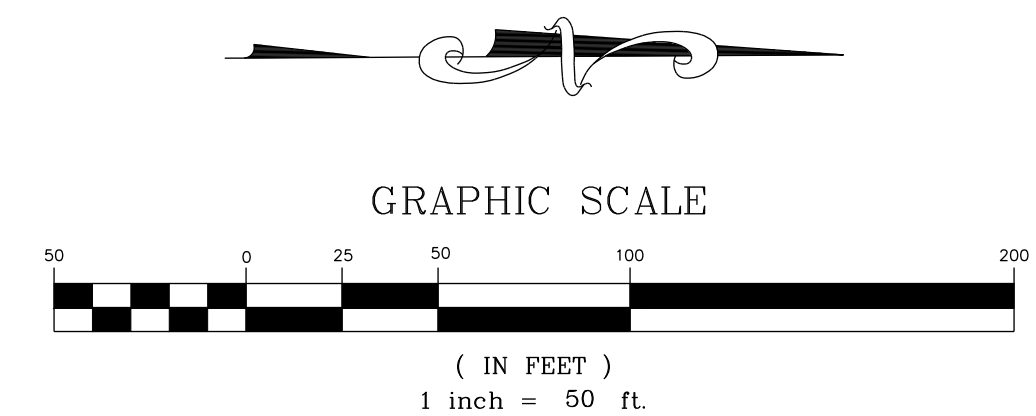
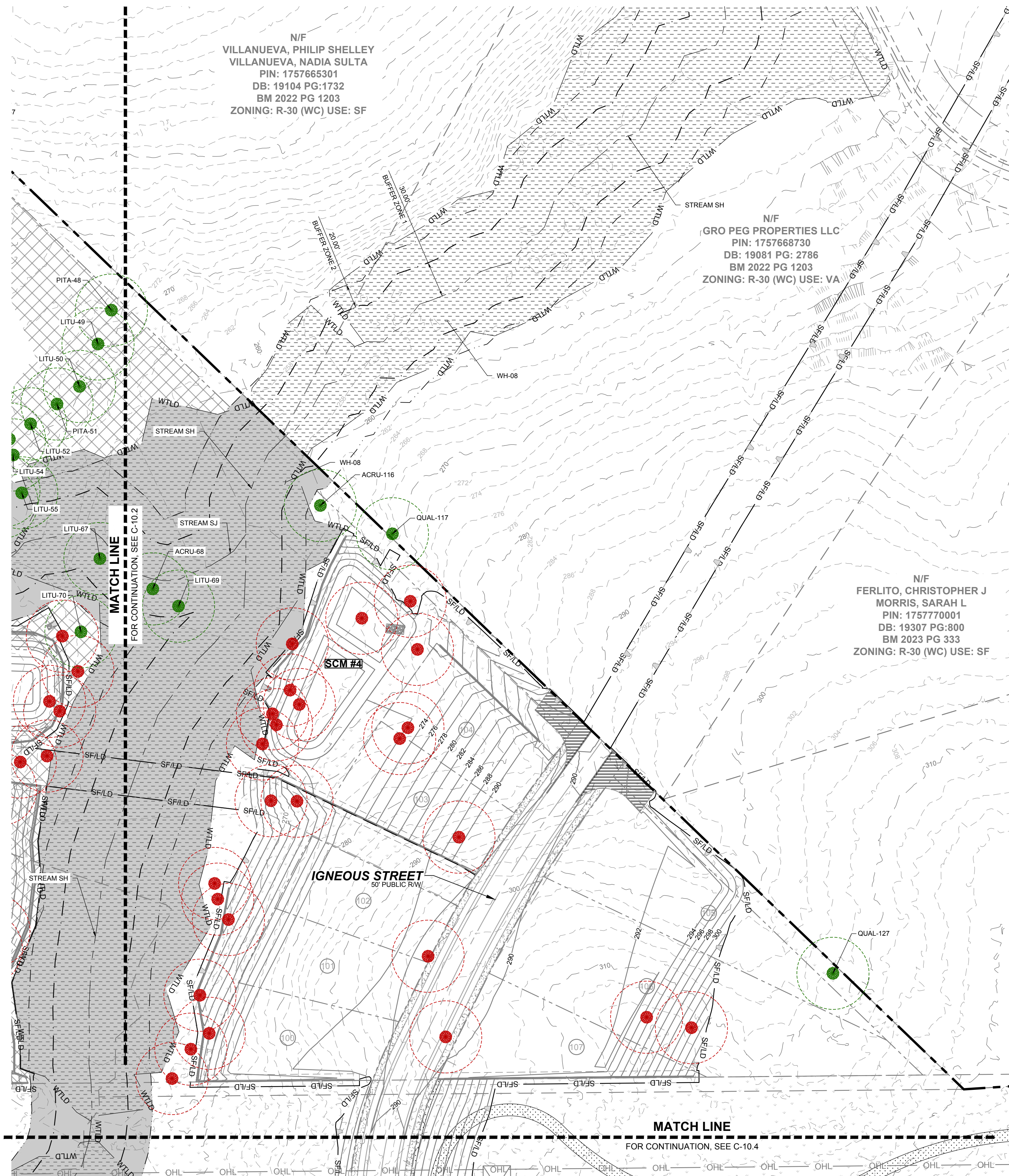
DRAWING SHEET
C-10.1



SITE KEY PLAN


LEGEND:

	TREES WILL BE PRESERVED
	TREES WILL BE REMOVED
	CRZ FOR TREES WILL BE PRESERVED
	CRZ FOR TREES WILL BE REMOVED
	LD LIMIT OF DISTURBANCE
	SF/LD SILT FENCE/LIMIT OF DISTURBANCE
	TPF TREE PROTECTION FENCE



THIS PLANSET AND ANY ASSOCIATED DOCUMENTS ARE PRELIMINARY AND NOT AUTHORIZED FOR CONSTRUCTION UNTIL SIGNED, DATED, AND OFFICIALLY RELEASED FOR CONSTRUCTION BY THE ENGINEER OF RECORD.

No.	REVISIONS	DATE	BY



STRONGROCK
ENGINEERING GROUP

STRONG ROCK ENGINEERING GROUP, PLLC | COMPANY LICENSE # P-2166
305 CHURCH AT NORTH HILLS STREET, SUITE 1110 RALEIGH, NC 27609 | INFORMATION@STRONGROCKGROUP.COM

STRONG ROCK PROJECT	NOT FOR CONSTRUCTION	SCALE AS SHOWN	DESIGNED BY JWL	DRAWN BY SRG	CHECKED BY JWL
---------------------	----------------------	----------------	-----------------	--------------	----------------

HILLS AT HARRIS CREEK
TOWN OF ROLESVILLE, WAKE COUNTY, NORTH CAROLINA
CONSTRUCTION PLANS
PRESERVATION PLAN III

DRAWING SHEET
C-10.3



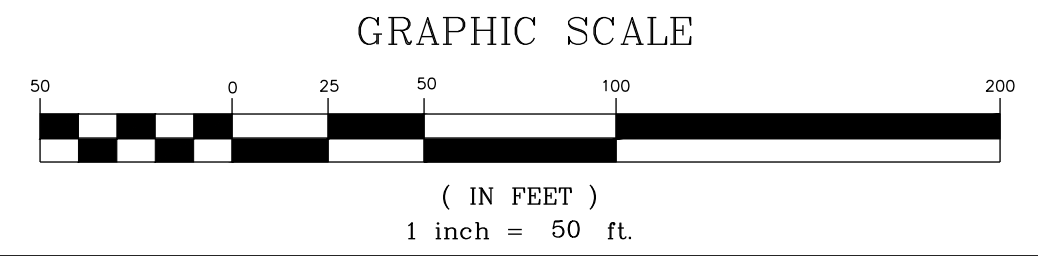
LEGEND:

- TREES WILL BE PRESERVED
- TREES WILL BE REMOVED
- CRZ FOR TREES WILL BE PRESERVED
- CRZ FOR TREES WILL BE REMOVED
- LD — LIMIT OF DISTURBANCE
- SFLD — SILT FENCE/LIMIT OF DISTURBANCE
- TPF — TREE PROTECTION FENCE

MATCH LINE
FOR CONTINUATION, SEE C-10.1

MATCH LINE
FOR CONTINUATION, SEE C-10.3

MATCH LINE
FOR CONTINUATION, SEE C-10.5



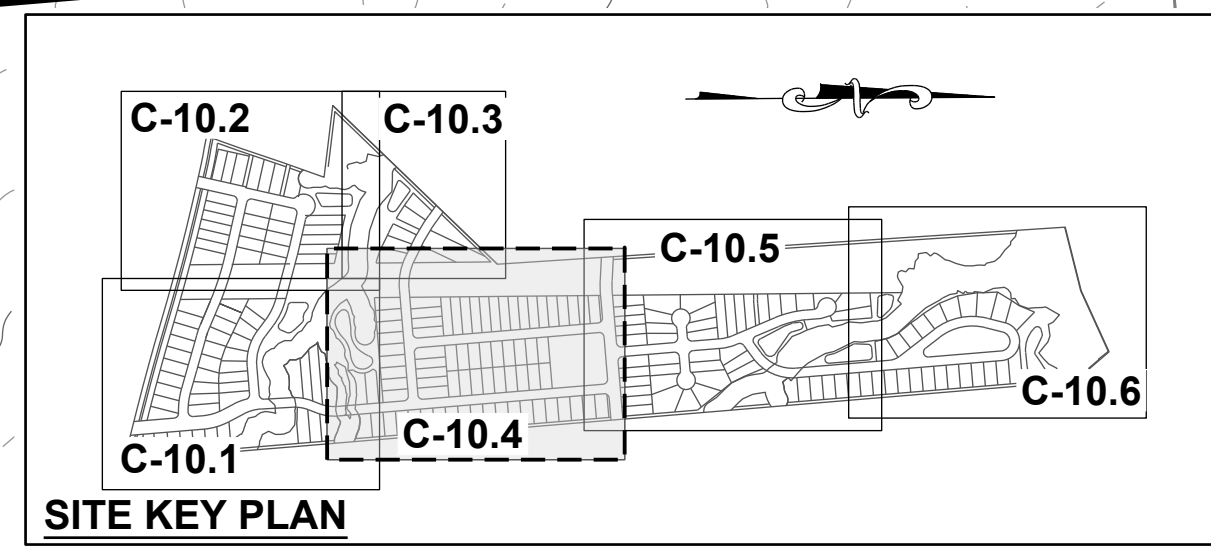
N/F
HERNADEZ, JUANITA
PIN: 1757866385
DB: 19332 PG: 1806
BM 1990 PG 132
ZONING: R-30 (WC)
USE: MO

N/F
GOLD, SHARIE
PIN: 1757866660
DB: PG:
BM 1990 PG 00623
ZONING: R-30 (WC) USE: SF


N/F
LEFRANCOIS CONSTRUCTION CO INC
PIN: 1757866852
DB: 18468 PG: 2535
BM 2002 PG 352
ZONING: R-30 (WC) USE: VA

N/F
LEFRANCOIS, MICHAEL L LEFRANCOIS, TONIA
PIN: 1757876015
DB: 14356 PG: 1438
BM 2002 PG 352
ZONING: R-30 (WC) USE: SF

N/F
BEATTIE, LENORA M
PIN: 1757875349
DB: 07-E PG: 2834
ZONING: R-30 (WC) USE: SF



NO.	REVISIONS	DATE	BY



STRONGROCK
ENGINEERING GROUP

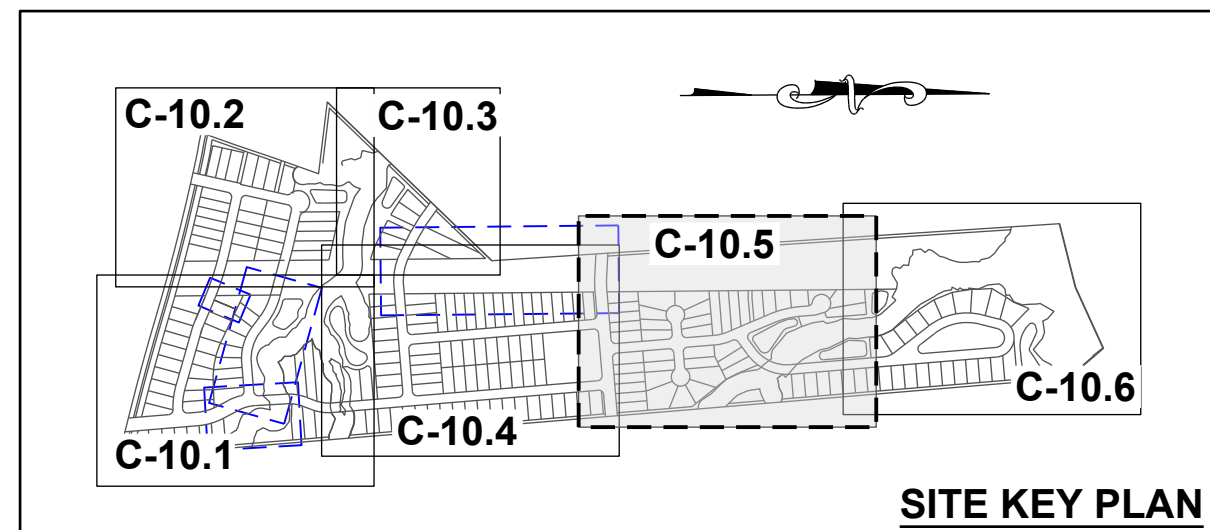
STRONG ROCK ENGINEERING GROUP, PLLC | COMPANY LICENSE # P-2166
305 CHURCH AT NORTH HILLS STREET, SUITE 1110 RALEIGH, NC 27609 | INFORMATION@STRONGROCKGROUP.COM

STRONG ROCK PROJECT	NOT FOR CONSTRUCTION	SCALE AS SHOWN	DESIGNED BY JWL	DRAWN BY SRG	CHECKED BY JWL
---------------------	----------------------	----------------	-----------------	--------------	----------------

HILLS AT HARRIS CREEK
TOWN OF ROLESVILLE, WAKE COUNTY, NORTH CAROLINA
CONSTRUCTION PLANS
PRESERVATION PLAN IV

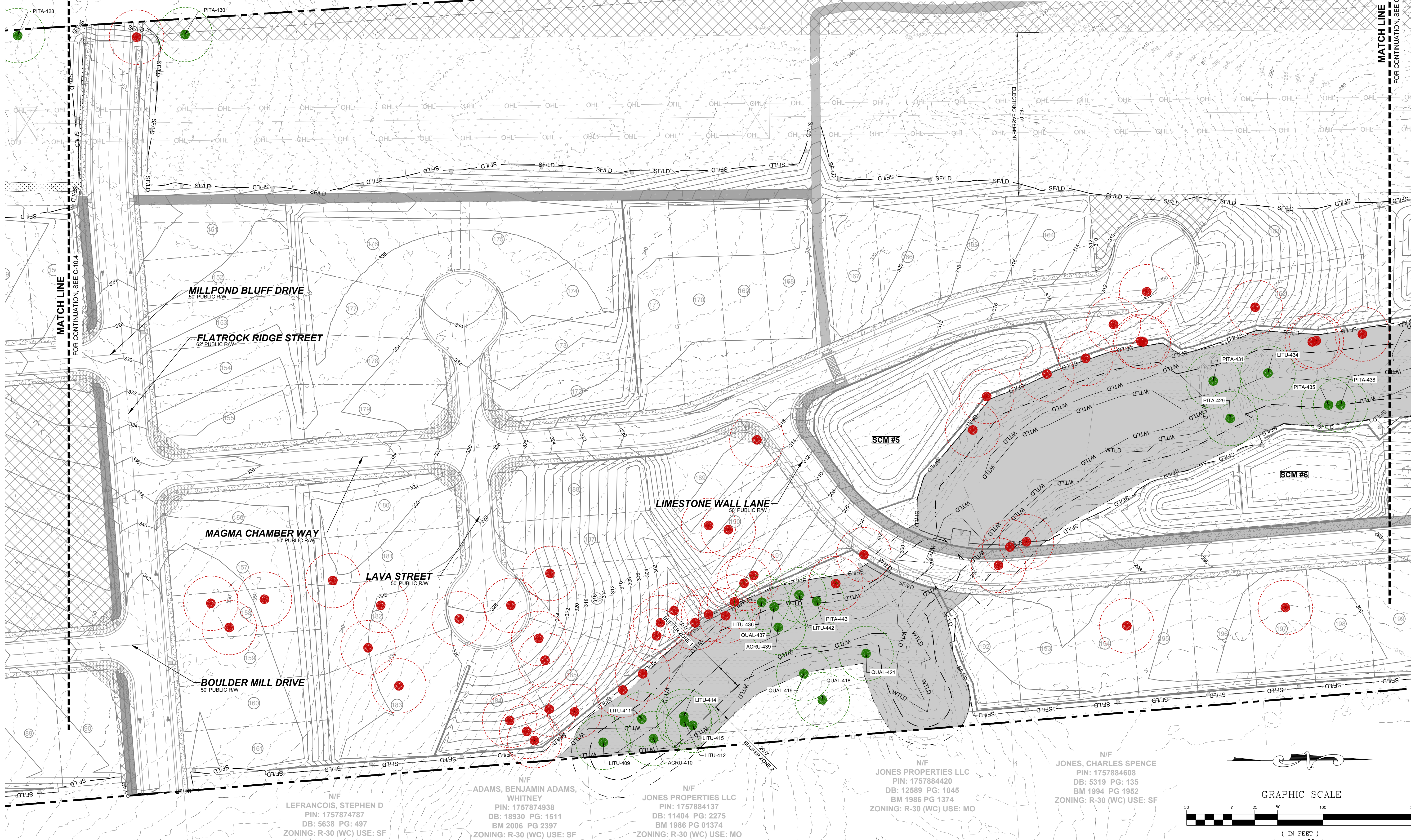
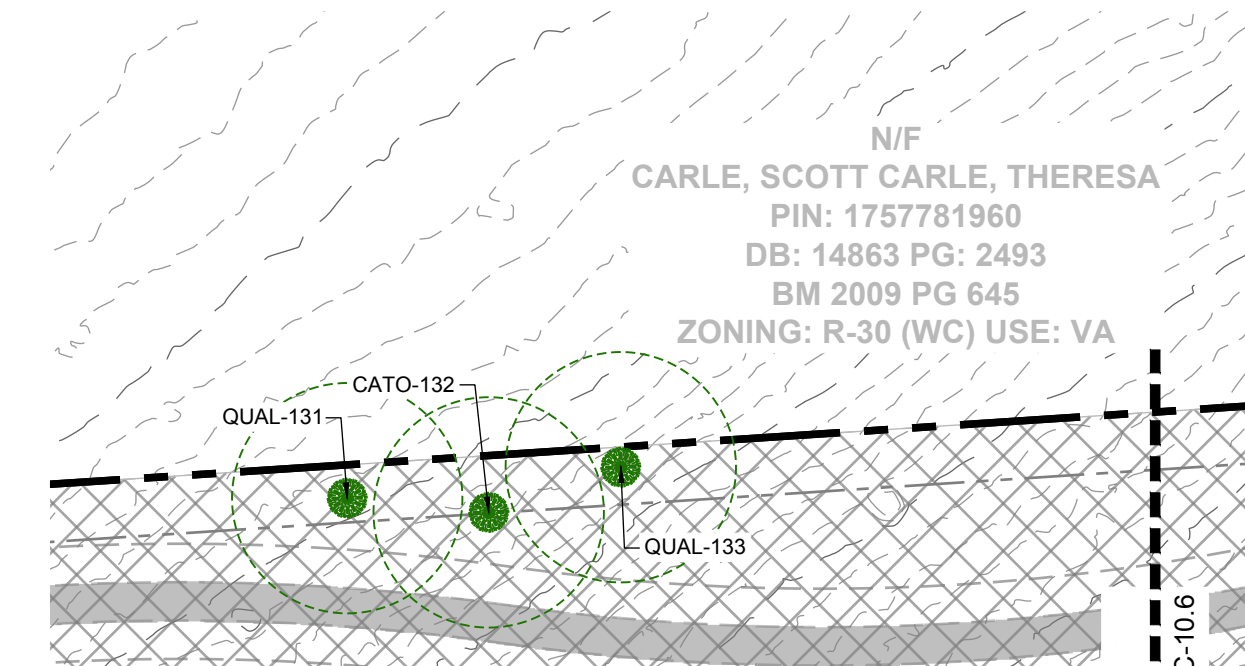
DRAWING SHEET
C-10.4

THIS PLANSET AND ANY ASSOCIATED DOCUMENTS ARE PRELIMINARY AND NOT AUTHORIZED FOR CONSTRUCTION UNTIL SIGNED, DATED, AND OFFICIALLY RELEASED FOR CONSTRUCTION BY THE ENGINEER OF RECORD.



LEGEND:

- TREES WILL BE PRESERVED
- TREES WILL BE REMOVED
- CRZ FOR TREES WILL BE PRESERVED
- CRZ FOR TREES WILL BE REMOVED
- LD — LIMIT OF DISTURBANCE
- SF/LD — SILT FENCE/LIMIT OF DISTURBANCE
- TPF — TREE PROTECTION FENCE



N/F
GRO PEG PROPERTIES LLC
PIN: 175771603
DB: 18359 PG: 1707
BM 2023 PG 333
ZONING: R-30 (WC) USE: VA

N/F
CARLE, SCOTT CARLE, THERESA
PIN: 1757780258
DB: 14863 PG: 2493
BM 2009 PG 2198
ZONING: R-30 (WC) USE: SF

N/F
CARLE, SCOTT CARLE, THERESA
PIN: 1757781960
DB: 14863 PG: 2493
BM 2009 PG 645
ZONING: R-30 (WC) USE: VA

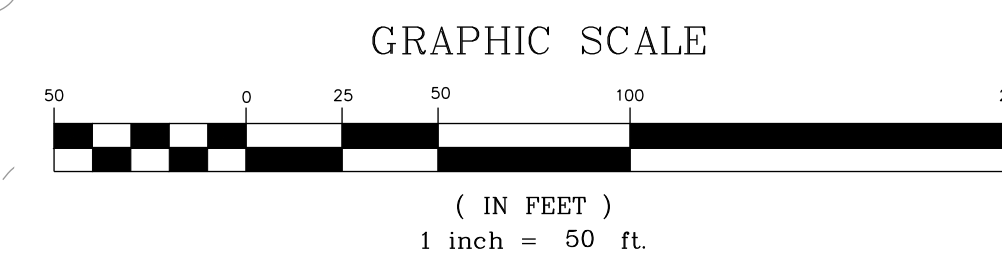
N/F
LEFRANCOIS, STEPHEN D
PIN: 1757874787
DB: 5638 PG: 497
ZONING: R-30 (WC) USE: SF

N/F
ADAMS, BENJAMIN ADAMS,
WHITNEY
PIN: 1757874938
DB: 18930 PG: 1511
BM 2006 PG 2397
ZONING: R-30 (WC) USE: SF


N/F
JONES PROPERTIES LLC
PIN: 1757884137
DB: 11404 PG: 2275
BM 1986 PG 01374
ZONING: R-30 (WC) USE: MO

N/F
JONES PROPERTIES LLC
PIN: 1757884420
DB: 12589 PG: 1045
BM 1986 PG 1374
ZONING: R-30 (WC) USE: MO

N/F
JONES, CHARLES SPENCE
PIN: 1757884608
DB: 5319 PG: 135
BM 1994 PG 1952
ZONING: R-30 (WC) USE: SF



NO.	REVISIONS	DATE	BY



STRONGROCK
ENGINEERING GROUP

STRONG ROCK ENGINEERING GROUP, PLLC | COMPANY LICENSE # P-2166
305 CHURCH AT NORTH HILLS STREET, SUITE 1110 RALEIGH, NC 27609 | INFORMATION@STRONGROCKGROUP.COM

STRONG ROCK PROJECT	NOT FOR CONSTRUCTION	SCALE AS SHOWN	DESIGNED BY	DRAWN BY	CHECKED BY

HILLS AT HARRIS CREEK
TOWN OF ROLESVILLE, WAKE COUNTY, NORTH CAROLINA
CONSTRUCTION PLANS
PRESERVATION PLAN V

DRAWING SHEET
C-10.5

THIS PLANSET AND ANY ASSOCIATED DOCUMENTS ARE PRELIMINARY AND NOT AUTHORIZED FOR CONSTRUCTION UNTIL SIGNED, DATED, AND OFFICIALLY RELEASED FOR CONSTRUCTION BY THE ENGINEER OF RECORD.

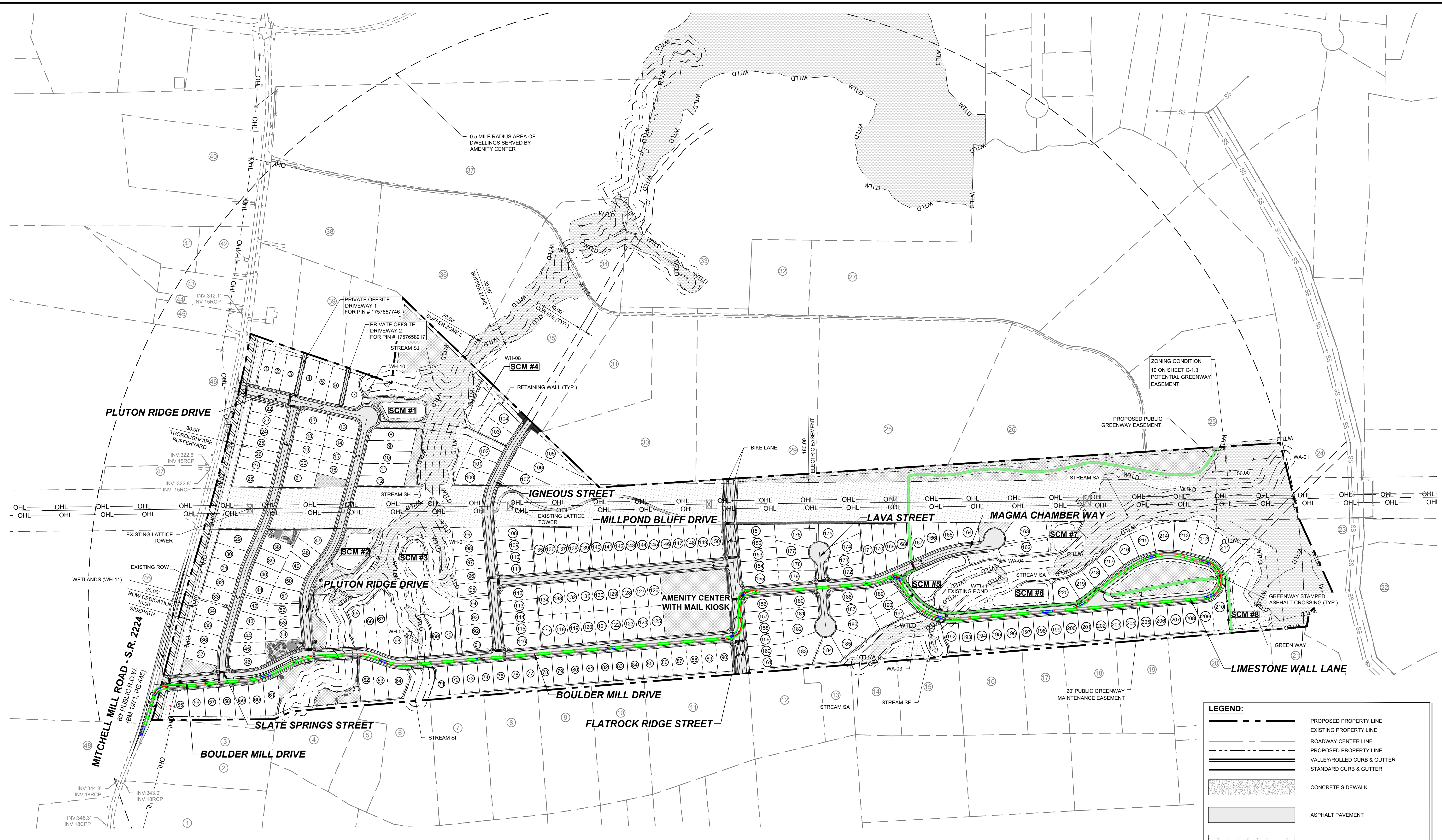
TYPE	NO OF TREE	BOTANICAL NAME	CALIPER INCHES
1	QUNI	20	FAIR
5	PIST	25	FAIR
29	PITA	24	FAIR
31	LITU	21	FAIR
32	LITU	20	FAIR
35	LITU	19	FAIR
36	ULAM	18	FAIR
37	LITU	24	FAIR
38	LITU	28	POOR
39	CEOC	21	FAIR
40	LIST	17	FAIR
41	PITA	24	FAIR
42	QUAL	21	FAIR
43	PITA	24	FAIR
44	PITA	25	FAIR
45	CATO	21	FAIR
46	LITU	25	FAIR
47	PITA	20	FAIR
48	PITA	26	FAIR
49	LITU	24	FAIR
50	LITU	19	FAIR
51	PITA	25	FAIR
52	LITU	26	FAIR
53	LITU	22	FAIR
54	LITU	24	FAIR
55	LITU	26	FAIR
56	LITU	25	FAIR
57	LITU	26	FAIR
58	LITU	27	FAIR
59	LITU	20	FAIR
60	LITU	27	FAIR
61	LIST	24	FAIR
62	QURU	18	FAIR
67	LITU	22	FAIR
68	ACRU	22	POOR
69	LITU	21	FAIR
70	LITU	28	FAIR
116	ACRU	18	FAIR
117	QUAL	26	FAIR
127	QUAL	20	FAIR
128	PITA	25	FAIR
130	PITA	24	FAIR
131	QUAL	21	FAIR
132	CATO	18	FAIR
133	QUAL	25	FAIR
134	OXAR	18	FAIR
135	ACRU	18	FAIR
136	QUAL	20	FAIR
137	QUAL	25	FAIR
138	QURU	20	FAIR
139	QUAL	18	FAIR
140	QURU	18	FAIR
141	QURU	20	FAIR
142	LITU	20	FAIR
143	QURU	20	FAIR
144	LITU	24	FAIR
145	QURU	19	FAIR
146	FRAM	24	FAIR
147	QUAL	19	FAIR
148	LITU	24	FAIR
149	PITA	20	FAIR

150	PITA	20	FAIR
151	PITA	21	FAIR
152	PITA	21	FAIR
153	PITA	20	FAIR
154	PITA	21	FAIR
155	PITA	21	FAIR
156	PITA	20	FAIR
157	PITA	22	FAIR
158	LIST	19	FAIR
159	LIST	19	FAIR
160	LIST	21	FAIR
161	ACRU	25	FAIR
162	ACRU	20	FAIR
163	PITA	20	FAIR
164	PITA	20	FAIR
165	ACRU	25	GOOD
185	LIST	21	GOOD
186	LITU	24	FAIR
187	QUAL	18	GOOD
233	LITU	22	FAIR
234	LITU	28	POOR
235	LITU	25	FAIR
236	QUAL	26	GOOD
237	QUAL	20	GOOD
238	LITU	18	FAIR
239	LITU	22	GOOD
240	PITA	22	GOOD
242	PLAC1	19	GOOD
243	LITU	18	FAIR
244	LITU	18	GOOD
245	QURU	19	GOOD
246	QURU	24	FAIR
247	QUAL	18	GOOD
251	QURU	19	FAIR
263	LITU	31	POOR
265	LITU	24	GOOD
266	LITU	28	GOOD
267	LITU	31	FAIR
277	LITU	24	FAIR
278	PITA	23	DEAD
279	ACRU	24	DEAD
281	PLOC	28	POOR
282	LITU	28	FAIR
283	PITA	23	FAIR
284	PITA	24	DEAD
285	PITA	24	FAIR
286	PLOC	24	FAIR
287	LITU	25	DEAD
292	LITU	28	FAIR
293	PITA	24	FAIR
294	PLOC	23	FAIR
295	ACRU	24	POOR
296	LITU	20	FAIR
297	QURU	26	FAIR
299	QUAL	19	FAIR
301	LITU	18	FAIR
302	PITA	20	FAIR
317	LITU	23	FAIR
323	PITA	24	FAIR
324	QUAL	23	FAIR
325	QUAL	27	FAIR
326	PITA	20	FAIR

327	QUAL	27	FAIR
328	PLOC	22	FAIR
329	QUFA	24	POOR
333	LITU	19	FAIR
338	LITU	21	FAIR
339	LITU	27	FAIR
340	LITU	19	FAIR
341	QUNI	20	FAIR
343	LITU	18	FAIR
344	LITU	18	FAIR
345	LITU	19	FAIR
348	ACRU	18	FAIR
349	PITA	24	FAIR
350	LIST	23	FAIR
356	LITU	24	POOR
357	LITU	24	FAIR
358	LITU	19	FAIR
359	LITU	19	FAIR
360	LITU	25	FAIR
361	LIST	18	FAIR
363	ILOP	18	FAIR
364	LIST	18	FAIR
365	LITU	23	FAIR
366	LITU	19	FAIR
367	LITU	23	FAIR
368	LITU	18	FAIR
369	LITU	20	FAIR
370	QURU	18	FAIR
371	LITU	23	FAIR
372	LITU	23	FAIR
373	LITU	18	FAIR
374	PITA	25	FAIR
409	LITU	20	FAIR
410	ACRU	20	FAIR
411	LITU	18	FAIR
412	LITU	23	FAIR
414	LITU	21	FAIR
415	LITU	24	FAIR
418	QUAL	24	FAIR
419	QUAL	19	FAIR
421	QUAL	19	FAIR
429	PITA	20	FAIR
431	PITA	21	FAIR
434	LITU	27	FAIR
435	PITA	20	FAIR
436	LITU	21	FAIR
437	QUAL	21	FAIR
438	PITA	20	FAIR
439	ACRU	18	FAIR
442	LITU	26	FAIR
443	PITA	23	FAIR
452	ACRU	24	FAIR
463	ACRU	24	FAIR
464	LITU	19	FAIR
470	QUAL	24	FAIR
471	QUAL	21	FAIR
472	ACRU	18	FAIR
473	ACRU	21	FAIR
474	BENI	18	FAIR

TREE TO BE REMOVED			
TYPE	NO OF TREE	BOTANICAL NAME	CALIPER INCHES
DECIDUOUS	3	CEOC	26
DECIDUOUS	4	ULAL	23
DECIDUOUS	6	CAIL	28
DECIDUOUS	7	CAIL	22
DECIDUOUS	15	LITU	18
DECIDUOUS	22	LITU	21
DECIDUOUS	26	PLOC	29
DECIDUOUS	27	PLOC	27
DECIDUOUS	28	ULAM	18
DECIDUOUS	30	LITU	25
DECIDUOUS	33	LITU	25
DECIDUOUS	34	LITU	21
DECIDUOUS	65	LITU	24
DECIDUOUS	66	LITU	18
DECIDUOUS	71	LITU	21
DECIDUOUS	75	LITU	26
DECIDUOUS	76	QUFA	26
DECIDUOUS	77	QUAL	25
DECIDUOUS	78	QUFA	28
DECIDUOUS	79	QUAL	20
DECIDUOUS	80	QUAL	30
DECIDUOUS	81	QURU	19
DECIDUOUS	82	QUAL	24
DECIDUOUS	83	QURU	20
DECIDUOUS	84	LITU	26
DECIDUOUS	85	QURU	19
DECIDUOUS	86	QUAL	32
DECIDUOUS	87	QUAL	18
DECIDUOUS	88	QUAL	24
DECIDUOUS	89	QUAL	33
DECIDUOUS	90	QUAL	22
DECIDUOUS	91	QUAL	24
DECIDUOUS	98	LIST	19
DECIDUOUS	99	ULAL	18
DECIDUOUS	100	LITU	21
DECIDUOUS	103	LITU	31
DECIDUOUS	105	ACRU	23
DECIDUOUS	106	NYSY	18
DECIDUOUS	109	LITU	24
DECIDUOUS	110	LIST	19
DECIDUOUS	115	QUAL	48
DECIDUOUS	118	QUAL	25
DECIDUOUS	119	LITU	19
DECIDUOUS	122	QUAL	20
DECIDUOUS	123	QUAL	27
DECIDUOUS	124	ACRU	20
DECIDUOUS	125	CATO	25
DECIDUOUS	126	LITU	25
DECIDUOUS	129	LIST	20
DECIDUOUS	166	LITU	20
DECIDUOUS	173	QUNI	18
DECIDUOUS	174	QUNI	25
DECIDUOUS	175	QUNI	31
DECIDUOUS	176	LITU	29
DECIDUOUS	177	LITU	35
DECIDUOUS	178	LITU	18
DECIDUOUS	181	LITU	36
DECIDUOUS	183	LITU	28
DECIDUOUS	184	LIST	18
DECIDUOUS	188	LITU	18
DECIDUOUS	189	LITU	21
DECIDUOUS	190	LITU	23
DECIDUOUS	191	QUAL	22
DECIDUOUS	192	QUAL	24
DECIDUOUS	193	LITU	25
DECIDUOUS	194	LITU	18
DECIDUOUS	195	LITU	19
DECIDUOUS	197	LITU	20
DECIDUOUS	198	LITU	19
DECIDUOUS	199	LITU	18
DECIDUOUS	204	LIST	18
DECIDUOUS	205	LITU	20
DECIDUOUS	206	LITU	18
DECIDUOUS	207	ACRU	26
DECIDUOUS	208	ACRU	29
DECIDUOUS	209	CEOC	24
DECIDUOUS	210	ACRU	24
DECIDUOUS	212	ACRU	30
DECIDUOUS	213	LIST	21
DECIDUOUS	216	LITU	27
DECIDUOUS	217	ACRU	18
DECIDUOUS	218	LITU	21
DECIDUOUS	219	LITU	36
DECIDUOUS	220	LITU	20
DECIDUOUS	221	LITU	32
DECIDUOUS	222	LITU	35
DECIDUOUS	223	LITU	22
DECIDUOUS	224	ACRU	24
DECIDUOUS	225	QUAL	28
DECIDUOUS	226	LITU	18
DECIDUOUS	227	LITU	25
DECIDUOUS	228	LITU	23
DECIDUOUS	229	LITU	23
DECIDUOUS	230	LITU	26
DECIDUOUS	231	LITU	35
DECIDUOUS	232	LITU	31
DECIDUOUS	241	LITU	22
DECIDUOUS	248	QUAL	25
DECIDUOUS	249	QUAL	23
DECIDUOUS	250	QURU	21
DECIDUOUS	252	ACRU	18
DECIDUOUS	253	ULAM	35
DECIDUOUS	254	QUAL	25
DECIDUOUS	255	ACRU	28
DECIDUOUS	256	QUNI	18
DECIDUOUS	257	ACRU	18
DECIDUOUS	258	LITU	19

TREE TO BE REMOVED			
TYPE	NO OF TREE	BOTANICAL NAME	CALIPER INCHES
DECIDUOUS	259	PLOC	38
DECIDUOUS	260	LITU	30
DECIDUOUS	261	LITU	21
DECIDUOUS	262	LITU	24
DECIDUOUS	264	LITU	42
DECIDUOUS	268	QUAL	33
DECIDUOUS	269	QURU	24
DECIDUOUS	270	QUAL	24
DECIDUOUS	271	QURU	31
DECIDUOUS	273	QUAL	38
DECIDUOUS	274	QUAL	40
DECIDUOUS	275	LITU	20
DECIDUOUS	276	LITU	21
DECIDUOUS	280	LITU	26
DECIDUOUS	288	LITU	22
DECIDUOUS	290	LIST	24
DECIDUOUS	291	LIST	18
DECIDUOUS	298	LITU	20
DECIDUOUS	303	QUFA	20
DECIDUOUS	304	LITU	20
DECIDUOUS	305	QURU	20
DECIDUOUS	311	QURU	18
DECIDUOUS	312	QUAL	20
DECIDUOUS	318	LITU	20
DECIDUOUS	319	QUAL	37
DECIDUOUS	320	QUAL	36
DECIDUOUS	330	LITU	20
DECIDUOUS	332	LITU	19
DECIDUOUS	334	QURU	23
DECIDUOUS	335	QURU	25
DECIDUOUS	336	LITU	20
DECIDUOUS	337	QUAL	18
DECIDUOUS	339	CATO	18
DECIDUOUS	380	QURU	18
DECIDUOUS	381	PLOC	19
DECIDUOUS	382	QUFA	18
DECIDUOUS	383	QUAL	21
DECIDUOUS	384	LITU	31
DECIDUOUS	385	LITU	18
DECIDUOUS	386	CATO	24
DECIDUOUS	387	CATO	18
DECIDUOUS	388	QUAL	19
DECIDUOUS	392	QUAL	30
DECIDUOUS	393	QUAL	25
DECIDUOUS	394	QUAL	20
DECIDUOUS	395	QUFA	24
DECIDUOUS	396	QUAL	21
DECIDUOUS	397	QUAL	21
DECIDUOUS	398	QUAL	19
DECIDUOUS	399	QUAL	20
DECIDUOUS	400	ULAL	36
DECIDUOUS	401	ULAL	19
DECIDUOUS	402	QUAL	18
DECIDUOUS	403	QUAL	18
DECIDUOUS	404	QUFA	22
DECIDUOUS	405	QUFA	26
DECIDUOUS	406	QUAL	19
DECIDUOUS	407	QUAL	21
DECIDUOUS	408	QUAL	20
DECIDUOUS	413	QUAL	21
DECIDUOUS	417	QUAL	21

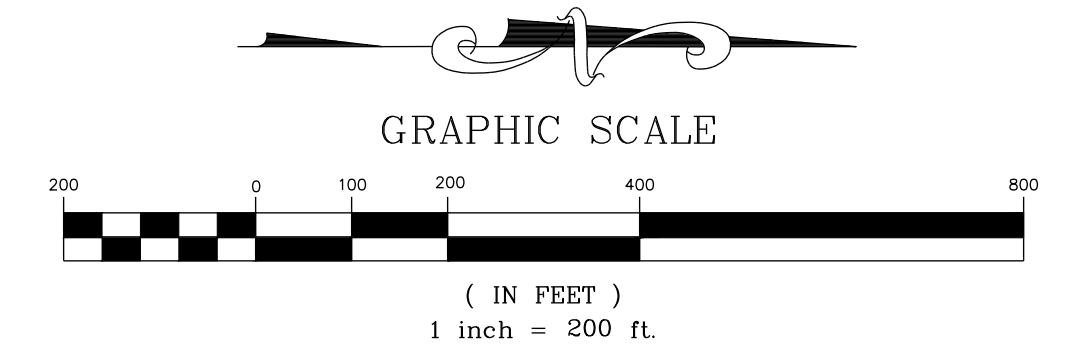


23. Please clarify the intent of these sheets. Fire will need access down all streets not just the path shown in these Fire Plan sheets.

NOTES:
THIS IS A SINGLE PHASE PROJECT.
SEE SHEET C-3.0 FOR ADJACENT PROPERTY DETAILS


LEGEND:

- PROPOSED PROPERTY LINE
- EXISTING PROPERTY LINE
- ROADWAY CENTER LINE
- PROPOSED PROPERTY LINE VALLEY/ROLLED CURB & GUTTER
- STANDARD CURB & GUTTER
- CONCRETE SIDEWALK
- ASPHALT PAVEMENT
- OPEN SPACE
- EXISTING WETLAND
- TRUCK BODY PATH OUTLINE
- WHEELS PATH OUTLINE
- FIRE TRUCK



THIS PLANSET AND ANY ASSOCIATED DOCUMENTS ARE PRELIMINARY AND NOT AUTHORIZED FOR CONSTRUCTION UNTIL SIGNED, DATED, AND OFFICIALLY RELEASED FOR CONSTRUCTION BY THE ENGINEER OF RECORD.

No.	REVISIONS	DATE	BY



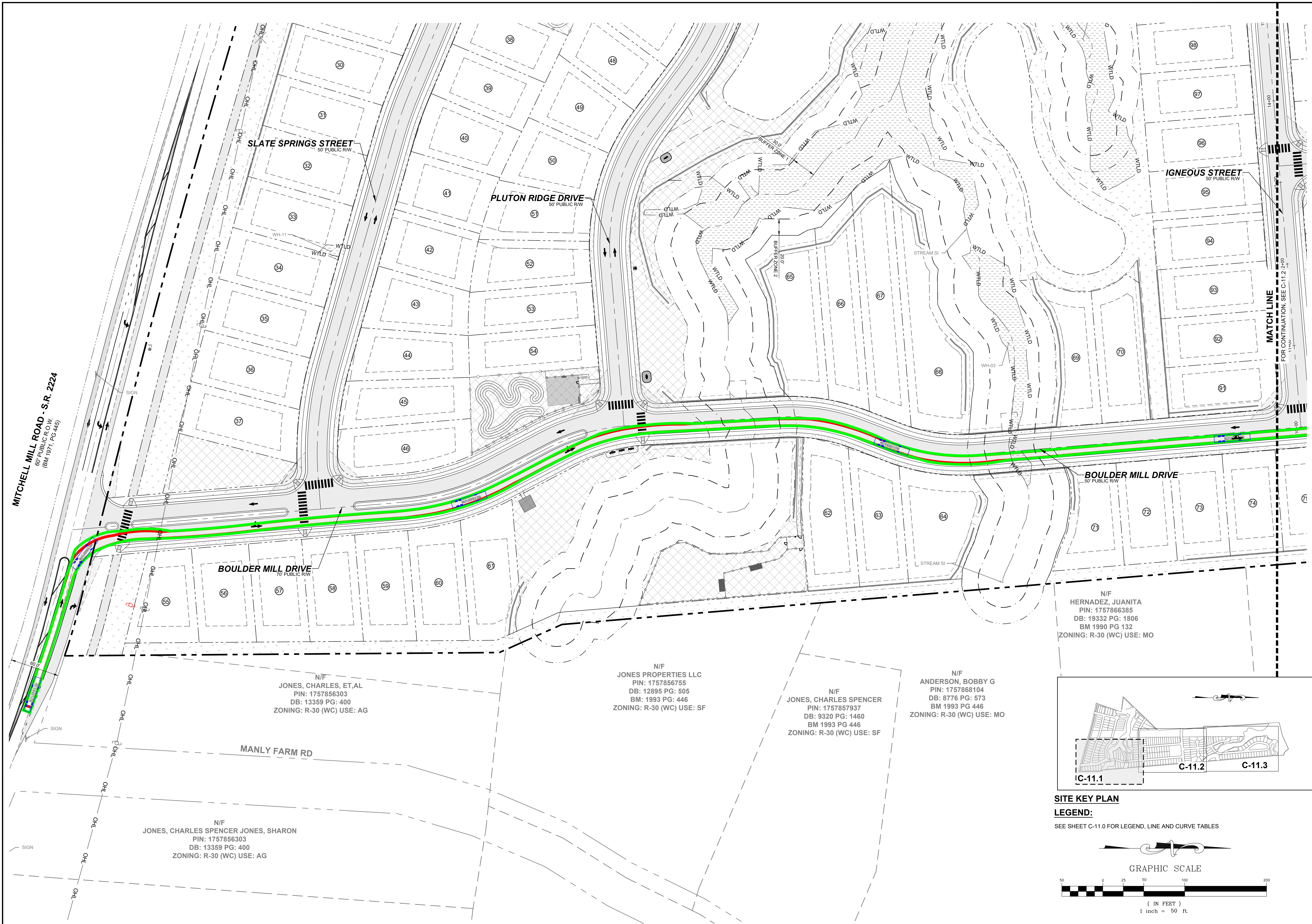
STRONGROCK

ENGINEERING GROUP

STRONG ROCK ENGINEERING GROUP, PLLC | COMPANY LICENSE # P-2166
305 CHURCH AT NORTH HILLS STREET, SUITE 1110 RALEIGH, NC 27609 | INFORMATION@STRONGROCKGROUP.COM

STRONG ROCK PROJECT	NOT FOR CONSTRUCTION	SCALE	DESIGNED BY	DRAWN BY	CHECKED BY

HILLS AT HARRIS CREEK
TOWN OF ROLESVILLE, WAKE COUNTY, NORTH CAROLINA
CONSTRUCTION PLANS
OVERALL FIRE PLAN



MITCHELL MILL ROAD - S.R. 2224
 80' PUBLIC R.O.W.
 (BM 1971, PG 445)

SLATE SPRINGS STREET
 50' PUBLIC R.O.W.

PLUTON RIDGE DRIVE
 50' PUBLIC R.O.W.

IGNEOUS STREET
 50' PUBLIC R.O.W.

BOULDER MILL DRIVE
 70' PUBLIC R.O.W.

BOULDER MILL DRIVE
 50' PUBLIC R.O.W.

MANLY FARM RD

N/F
JONES, CHARLES, ET,AL
 PIN: 1757856755
 DB: 13359 PG: 400
 ZONING: R-30 (WC) USE: AG

N/F
JONES PROPERTIES LLC
 PIN: 1757856755
 DB: 12895 PG: 505
 BM: 1993 PG: 446
 ZONING: R-30 (WC) USE: SF


N/F
JONES, CHARLES SPENCER
 PIN: 1757857937
 DB: 9320 PG: 1460
 BM 1993 PG 446
 ZONING: R-30 (WC) USE: SF

N/F
ANDERSON, BOBBY G
 PIN: 1757868104
 DB: 8776 PG: 573
 BM 1993 PG 446
 ZONING: R-30 (WC) USE: MO

N/F
HERNADEZ, JUANITA
 PIN: 1757866385
 DB: 19332 PG: 1806
 BM 1990 PG 132
 ZONING: R-30 (WC) USE: MO

N/F
JONES, CHARLES SPENCER JONES, SHARON
 PIN: 1757856303
 DB: 13359 PG: 400
 ZONING: R-30 (WC) USE: AG

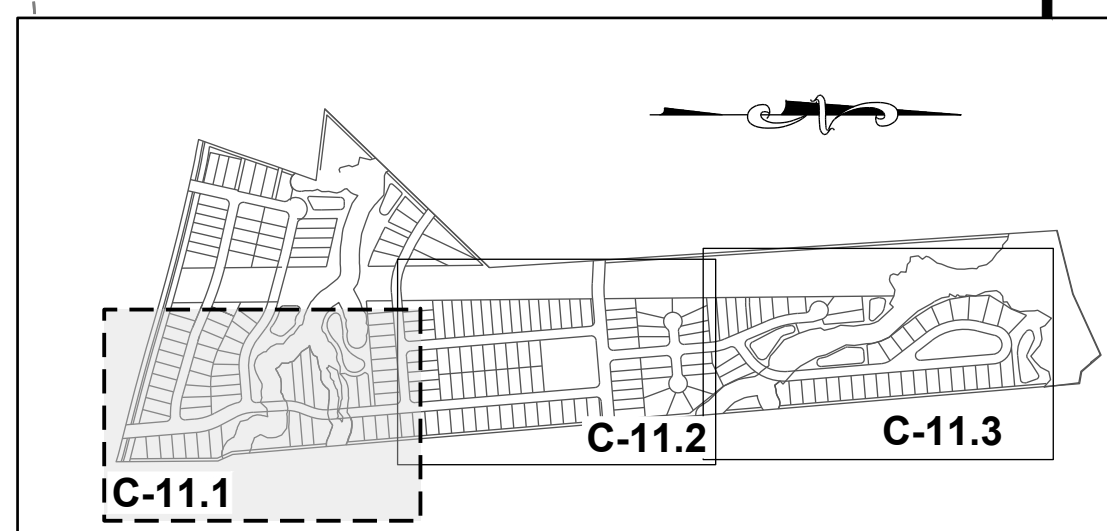
NO.	REVISIONS	DATE	BY



STRONGROCK
 ENGINEERING GROUP

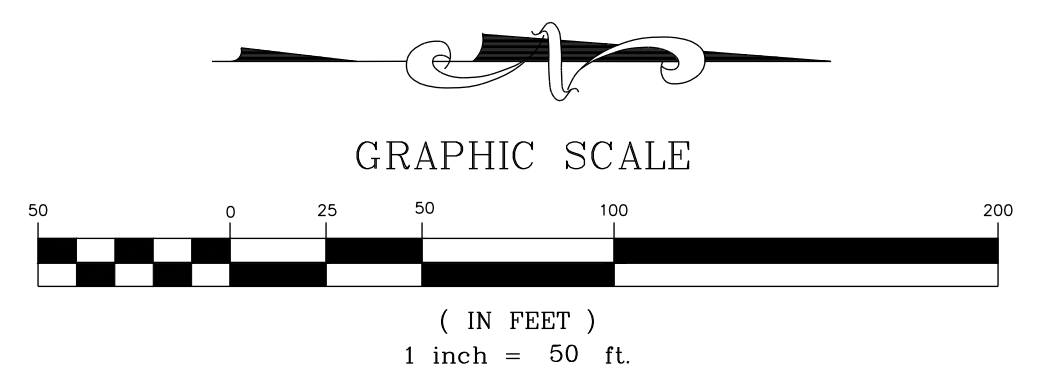
STRONG ROCK ENGINEERING GROUP, PLLC | COMPANY LICENSE # P-2166
 305 CHURCH AT NORTH HILLS STREET, SUITE 1110 RALEIGH, NC 27609 | INFORMATION@STRONGROCKGROUP.COM

STRONG ROCK PROJECT	NOT FOR CONSTRUCTION	SCALE	DESIGNED BY	DRAWN BY	CHECKED BY



SITE KEY PLAN

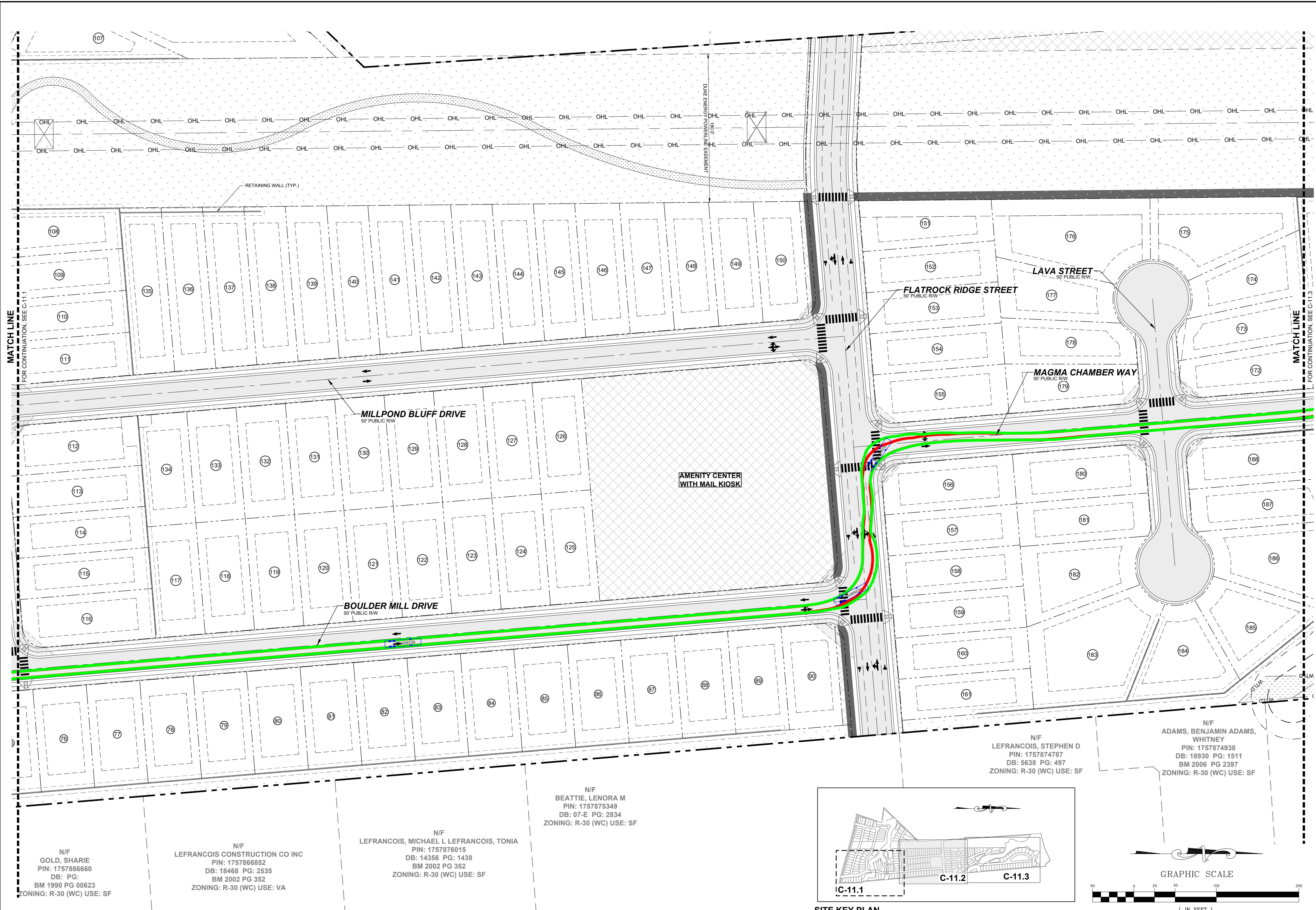
LEGEND:
 SEE SHEET C-11.0 FOR LEGEND, LINE AND CURVE TABLES



HILLS AT HARRIS CREEK
 TOWN OF ROLESVILLE, WAKE COUNTY, NORTH CAROLINA
CONSTRUCTION PLANS
FIRE PLAN I

DRAWING SHEET
C-11.1

THIS PLANSET AND ANY ASSOCIATED DOCUMENTS ARE PRELIMINARY AND NOT AUTHORIZED FOR CONSTRUCTION UNTIL SIGNED, DATED, AND OFFICIALLY RELEASED FOR CONSTRUCTION BY THE ENGINEER OF RECORD.



MATCH LINE
FOR CONTINUATION, SEE C-11.1

MATCH LINE
FOR CONTINUATION, SEE C-11.3

N/F
GOLD, SHARIE
PIN: 1757866660
DB: PG:
BM 1990 PG 00623
ZONING: R-30 (WC) USE: SF

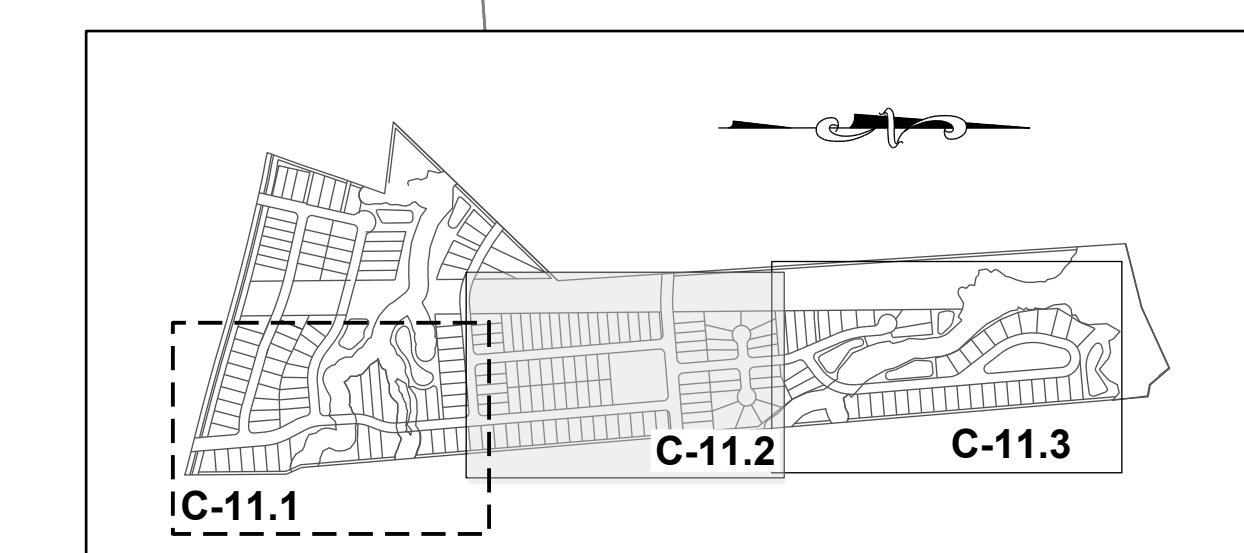
N/F
LEFRANCOIS CONSTRUCTION CO INC
PIN: 1757866852
DB: 18468 PG: 2535
BM 2002 PG 352
ZONING: R-30 (WC) USE: VA

N/F
LEFRANCOIS, MICHAEL L LEFRANCOIS, TONIA
PIN: 1757876015
DB: 14356 PG: 1438
BM 2002 PG 352
ZONING: R-30 (WC) USE: SF

N/F
BEATTIE, LENORA M
PIN: 1757875349
DB: 07-E PG: 2834
ZONING: R-30 (WC) USE: SF

N/F
LEFRANCOIS, STEPHEN D
PIN: 1757874787
DB: 5638 PG: 497
ZONING: R-30 (WC) USE: SF

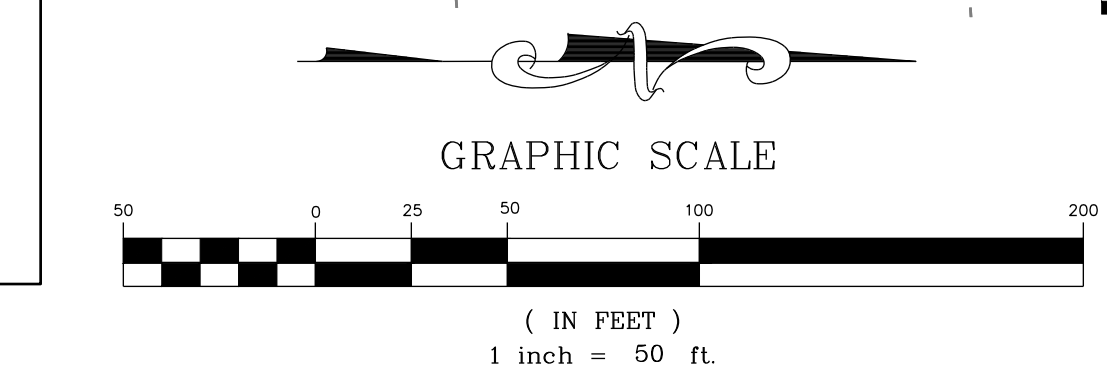
N/F
ADAMS, BENJAMIN ADAMS,
WHITNEY
PIN: 1757874938
DB: 18930 PG: 1511
BM 2006 PG 2397
ZONING: R-30 (WC) USE: SF




SITE KEY PLAN

LEGEND:

SEE SHEET C-11.0 FOR LEGEND, LINE AND CURVE TABLES



NO.	REVISIONS	DATE	BY



STRONGROCK
ENGINEERING GROUP

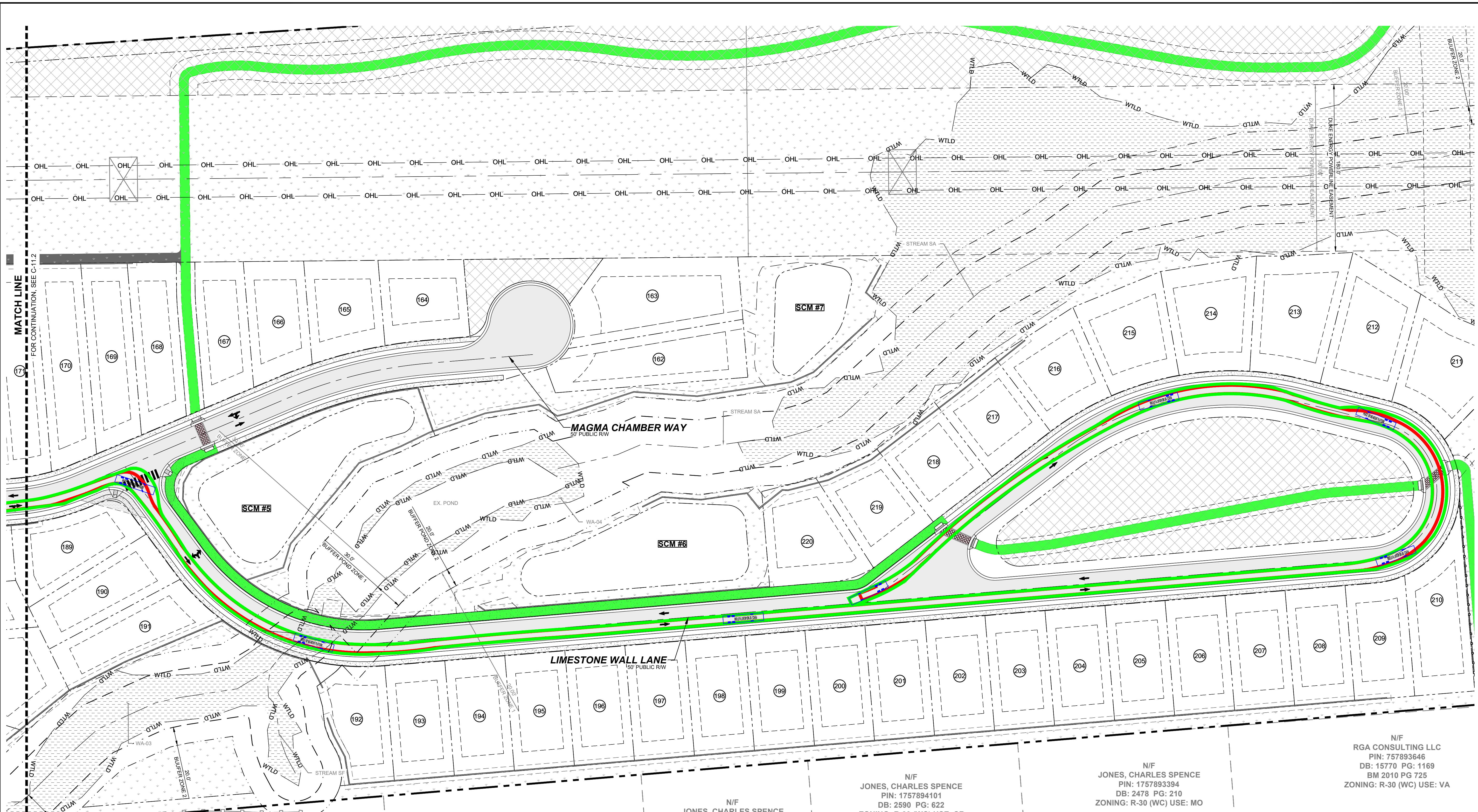
STRONG ROCK ENGINEERING GROUP, PLLC | COMPANY LICENSE # P-2166
305 CHURCH AT NORTH HILLS STREET, SUITE 1110 RALEIGH, NC 27609 | INFORMATION@STRONGROCKGROUP.COM

STRONG ROCK PROJECT	NOT FOR CONSTRUCTION	SCALE AS SHOWN	DESIGNED BY	DRAWN BY	CHECKED BY

HILLS AT HARRIS CREEK
TOWN OF ROLESVILLE, WAKE COUNTY, NORTH CAROLINA
CONSTRUCTION PLANS
FIRE PLAN II

DRAWING SHEET
C-11.2

THIS PLANSET AND ANY ASSOCIATED DOCUMENTS ARE PRELIMINARY AND NOT AUTHORIZED FOR CONSTRUCTION UNTIL SIGNED, DATED, AND OFFICIALLY RELEASED FOR CONSTRUCTION BY THE ENGINEER OF RECORD.



MATCH LINE
FOR CONTINUATION, SEE C-11.2

N/F
JONES PROPERTIES LLC
PIN: 1757884137
DB: 11404 PG: 2275
BM 1986 PG 01374
ONING: R-30 (WC) USE: MO

N/F
JONES PROPERTIES LLC
PIN: 1757884420
DB: 12589 PG: 1045
BM 1986 PG 1374
ZONING: R-30 (WC) USE: MO

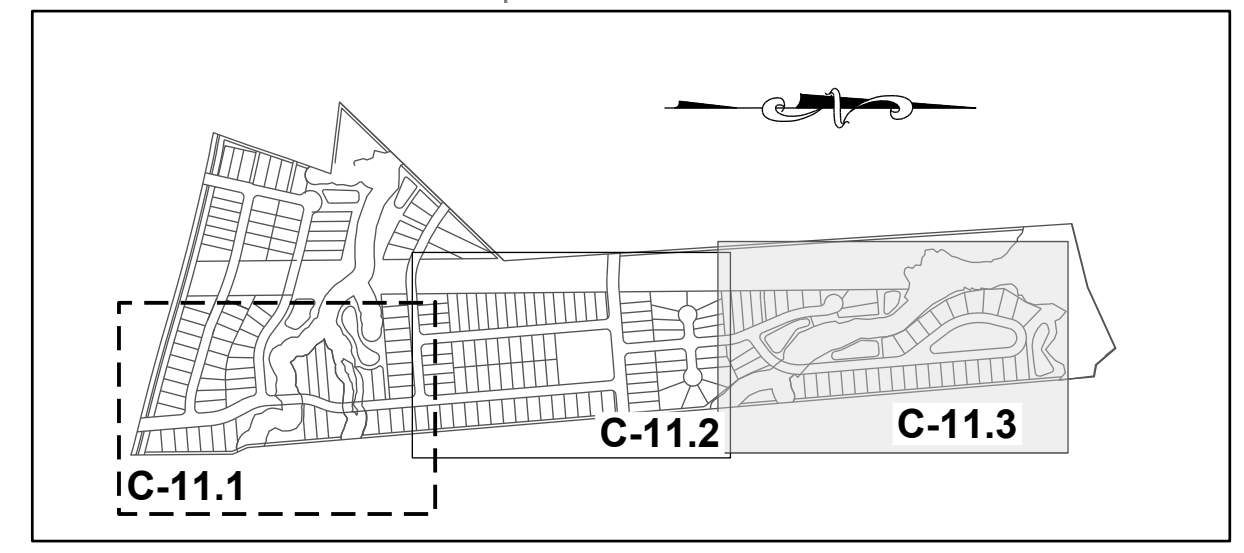
N/F
JONES, CHARLES SPENCE
PIN: 1757884608
DB: 5319 PG: 135
BM 1994 PG 1952
ZONING: R-30 (WC) USE: SF

N/F
JONES, CHARLES SPENCE
PIN: 1757883981
DB: 5319 PG: 135
BM 1994 PG 1952
ZONING: R-30 (WC) USE: SF

N/F
JONES, CHARLES SPENCE
PIN: 1757894101
DB: 2590 PG: 622
ZONING: R-30 (WC) USE: SF

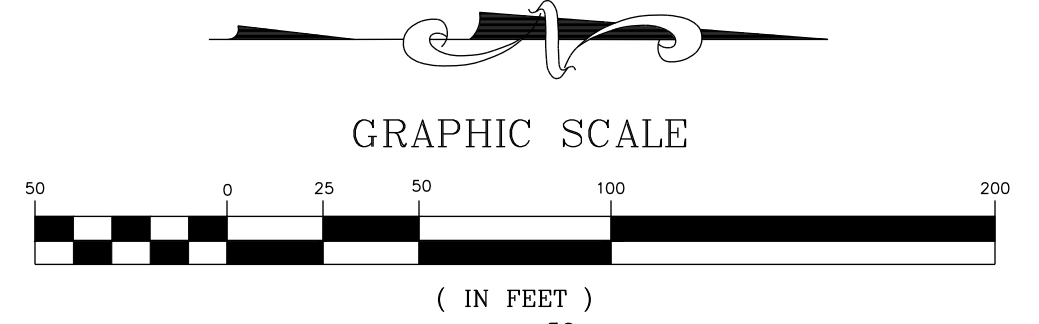
N/F
JONES, CHARLES SPENCE
PIN: 1757893394
DB: 2478 PG: 210
ZONING: R-30 (WC) USE: MO

N/F
RGA CONSULTING LLC
PIN: 757893646
DB: 15770 PG: 1169
BM 2010 PG 725
ZONING: R-30 (WC) USE: VA




SITE KEY PLAN

LEGEND:
SEE SHEET C-11.0 FOR LEGEND, LINE AND CURVE TABLES



NO.	REVISIONS	DATE	BY



STRONGROCK
ENGINEERING GROUP

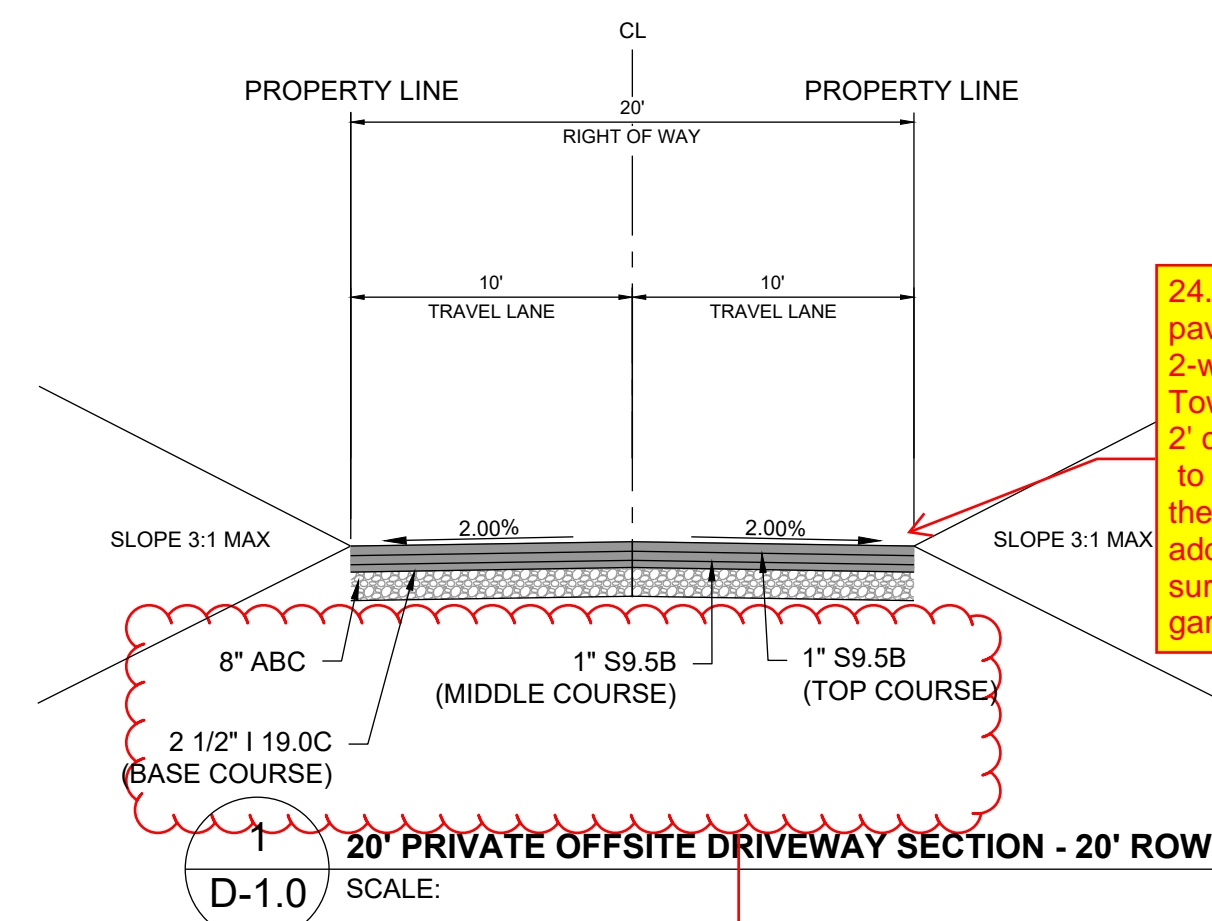
STRONG ROCK ENGINEERING GROUP, PLLC | COMPANY LICENSE # P-2166
305 CHURCH AT NORTH HILLS STREET, SUITE 1110 RALEIGH, NC 27609 | INFORMATION@STRONGROCKGROUP.COM

STRONG ROCK PROJECT	NOT FOR CONSTRUCTION	SCALE AS SHOWN	DESIGNED BY	DRAWN BY	CHECKED BY
			JWL	SRG	JWL

HILLS AT HARRIS CREEK
TOWN OF ROLESVILLE, WAKE COUNTY, NORTH CAROLINA
CONSTRUCTION PLANS
FIRE PLAN III

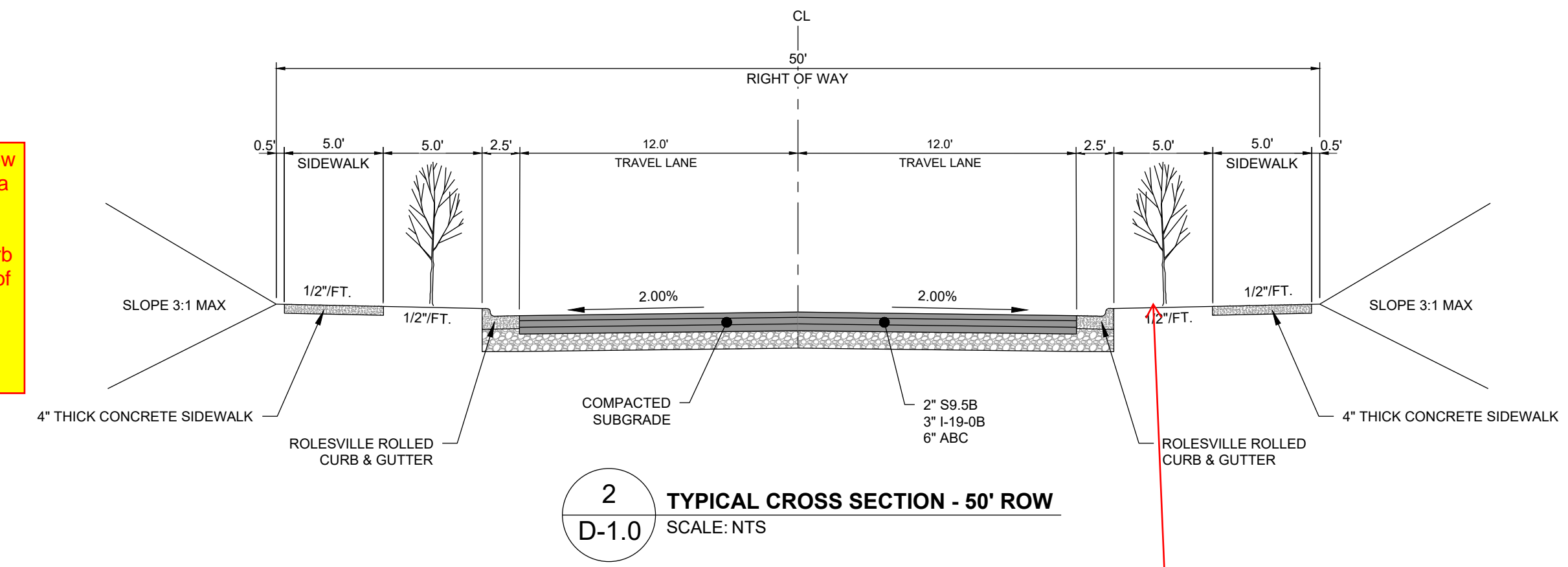
DRAWING SHEET
C-11.3

THIS PLANSET AND ANY ASSOCIATED DOCUMENTS ARE PRELIMINARY AND NOT AUTHORIZED FOR CONSTRUCTION UNTIL SIGNED, DATED, AND OFFICIALLY RELEASED FOR CONSTRUCTION BY THE ENGINEER OF RECORD.

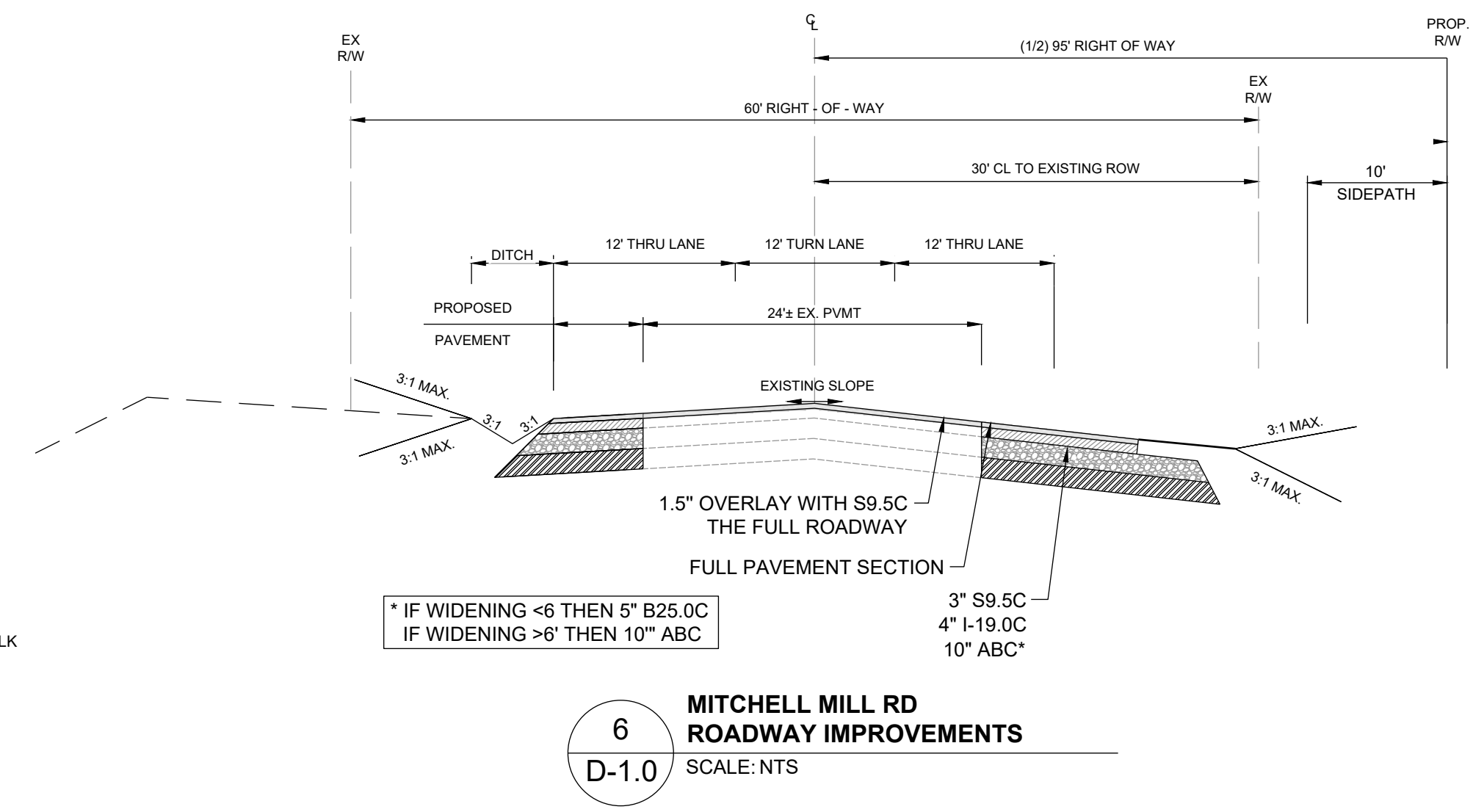


24. Due to the narrow pavement width for a 2-way section, the Town encourages a 2' concrete flush curb to provide support of the pavement, and additional driving surface for fire and garbage access.

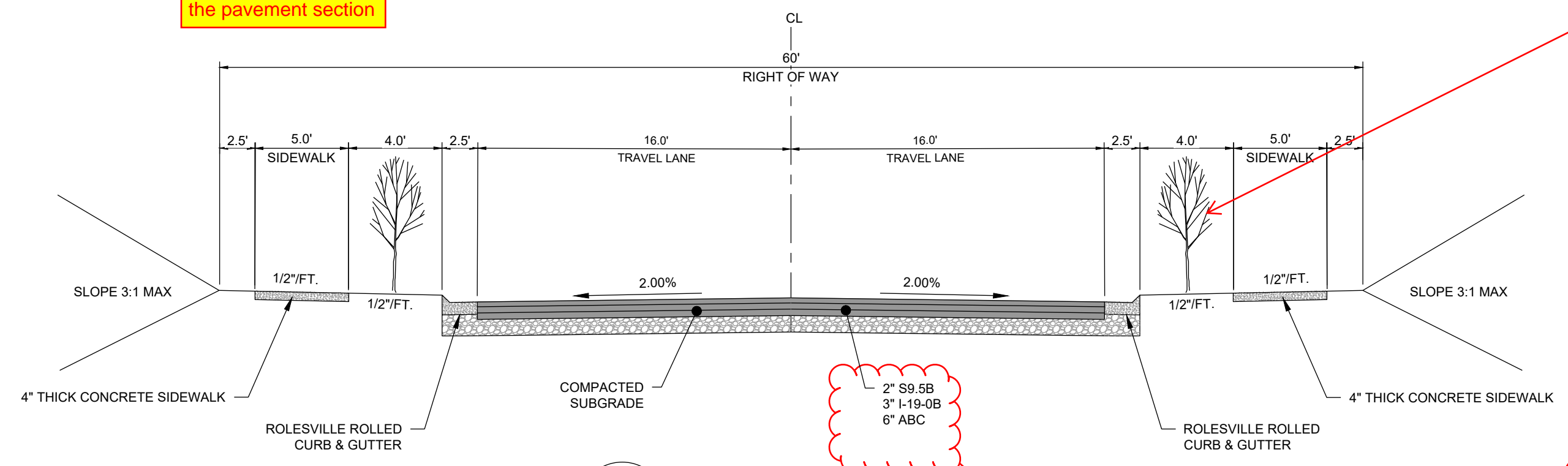
25. Please see the Town of Rolesville Standards Manual for the pavement section



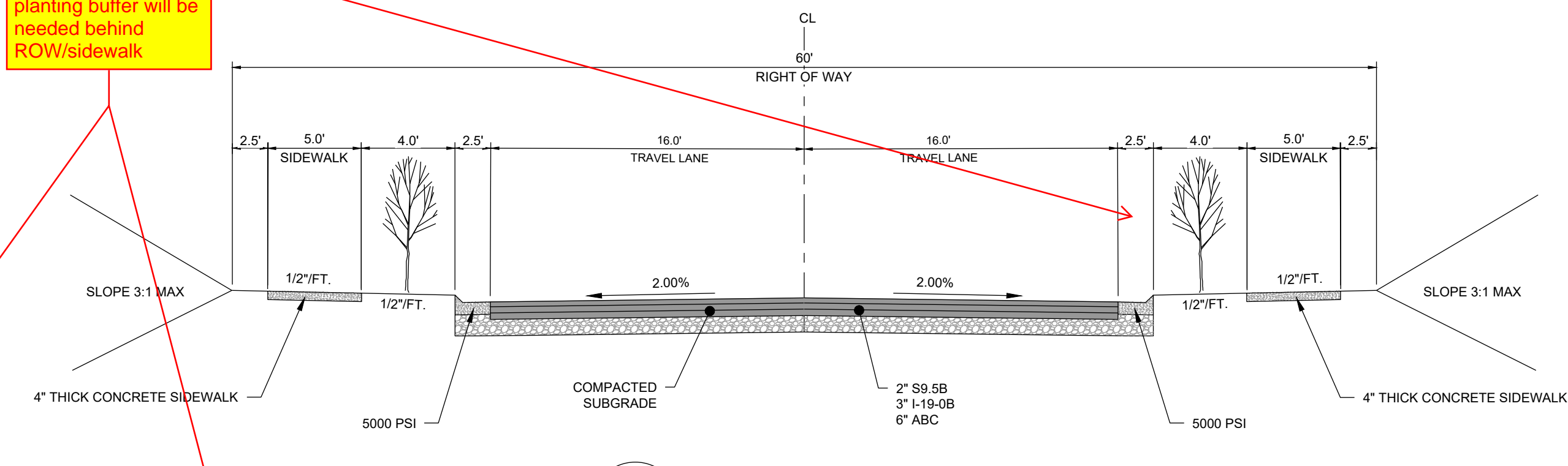
2 TYPICAL CROSS SECTION - 50' ROW
SCALE: NTS



6 MITCHELL MILL RD ROADWAY IMPROVEMENTS
SCALE: NTS



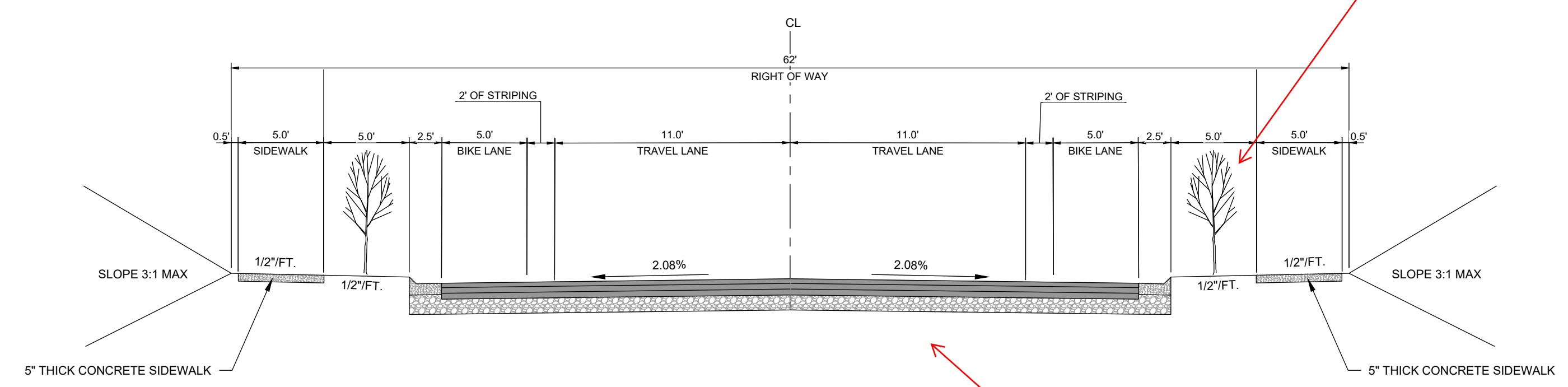
4 TYPICAL CROSS SECTION - 60' ROW
SCALE: NTS



4 TYPICAL CROSS SECTION - 60' ROW
SCALE: NTS

26. Plantings are not allowed within the 5' strip; per the Standards Manual, this is a utility strip. A planting buffer will be needed behind ROW/sidewalk

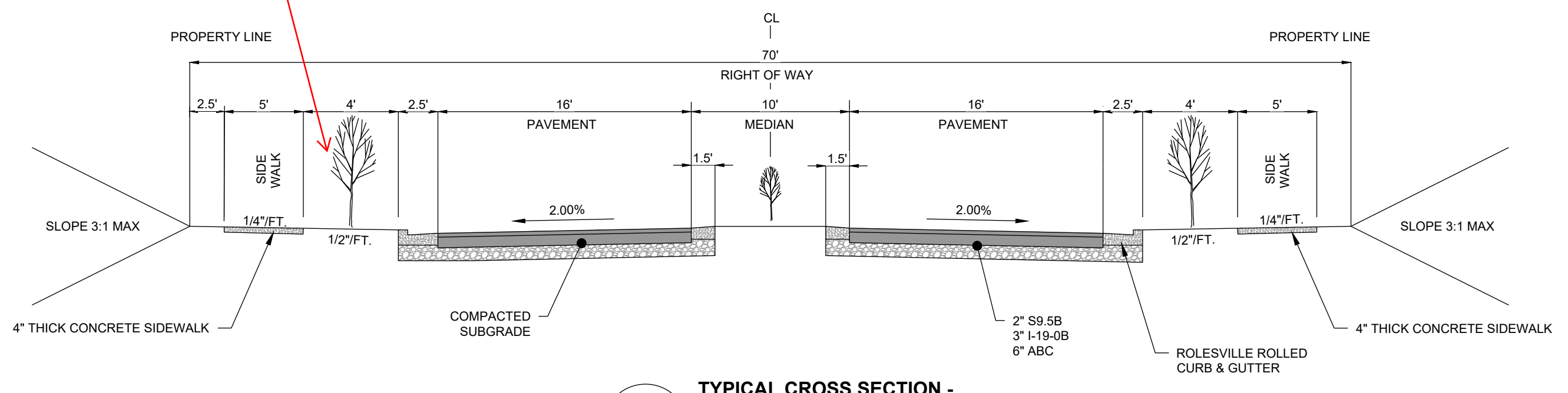
27. Please see the Town of Rolesville Standards Manual for the pavement section



5 TYPICAL CROSS SECTION - 62' ROW
SCALE: NTS

NOTE: TYPICAL CROSS SECTION AS PER TOWN OF ROLESVILLE BICYCLE PLAN PAGE 72. GRANITE FALLS BLVD SEPARATED BIKE LANES.


28. Add pavement schedule for this cross section.



3 TYPICAL CROSS SECTION - 70' ROW
SCALE: NTS

29. Rename this sheet \"Typical Cross Sections\"

NO.	REVISIONS	DATE	BY

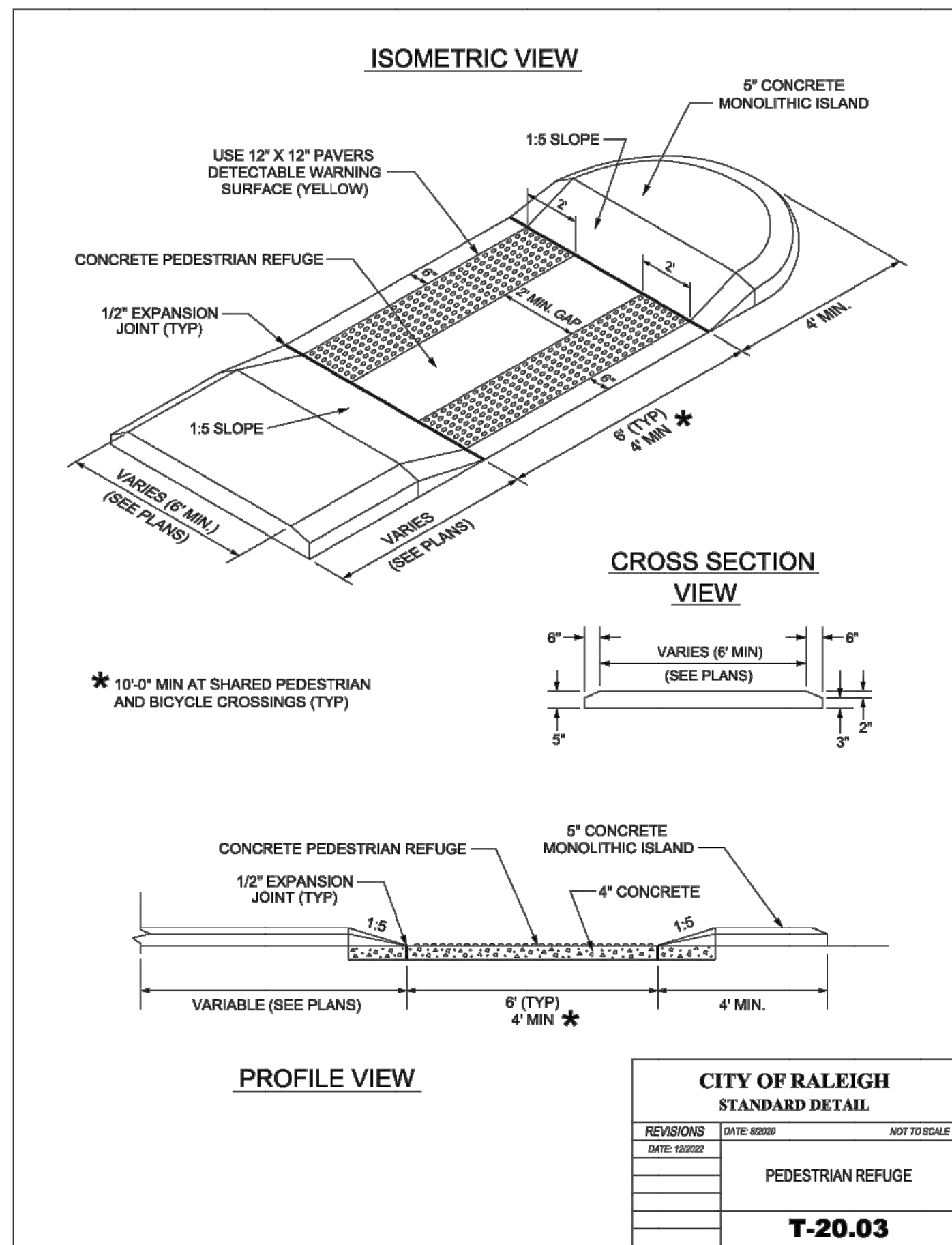


STRONGROCK
ENGINEERING GROUP
STRONG ROCK ENGINEERING GROUP, PLLC | COMPANY LICENSE # P-2166
305 CHURCH AT NORTH HILLS STREET, SUITE 1110 RALEIGH, NC 27609 | INFORMATION@STRONGROCKGROUP.COM

STRONG ROCK PROJECT	NOT FOR CONSTRUCTION	SCALE AS SHOWN	JWL	SRG	JWL
DESIGNED BY	DRAWN BY	CHECKED BY			

HILLS AT HARRIS CREEK
TOWN OF ROLESVILLE, WAKE COUNTY, NORTH CAROLINA
CONSTRUCTION PLANS
SITE DETAILS

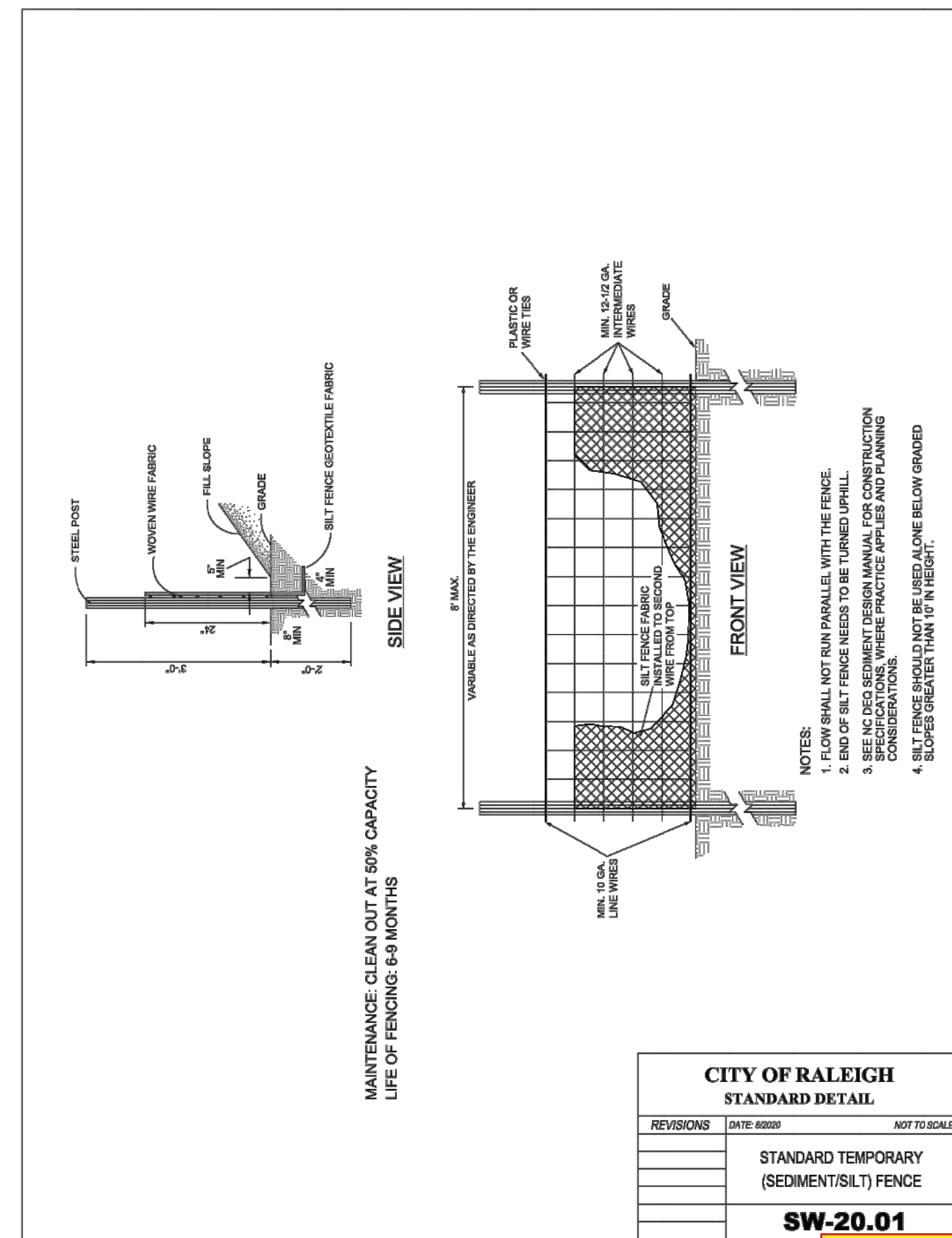
DRAWING SHEET
D-1.0



CITY OF RALEIGH STANDARD DETAIL

REVISIONS	DATE: 08/09	NOT TO SCALE

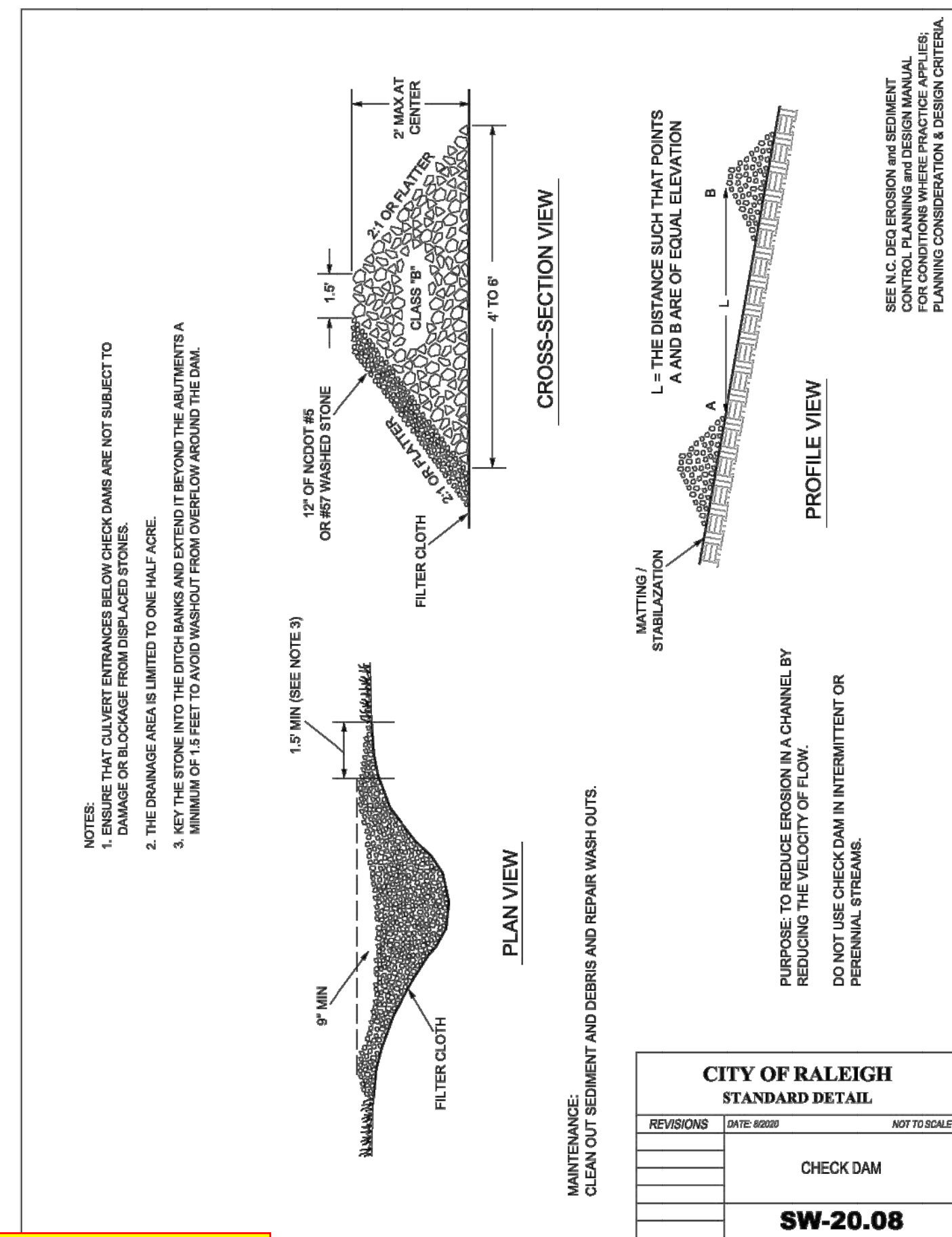
PEDESTRIAN REFUGE
T-20.03



CITY OF RALEIGH STANDARD DETAIL

REVISIONS	DATE: 08/09	NOT TO SCALE

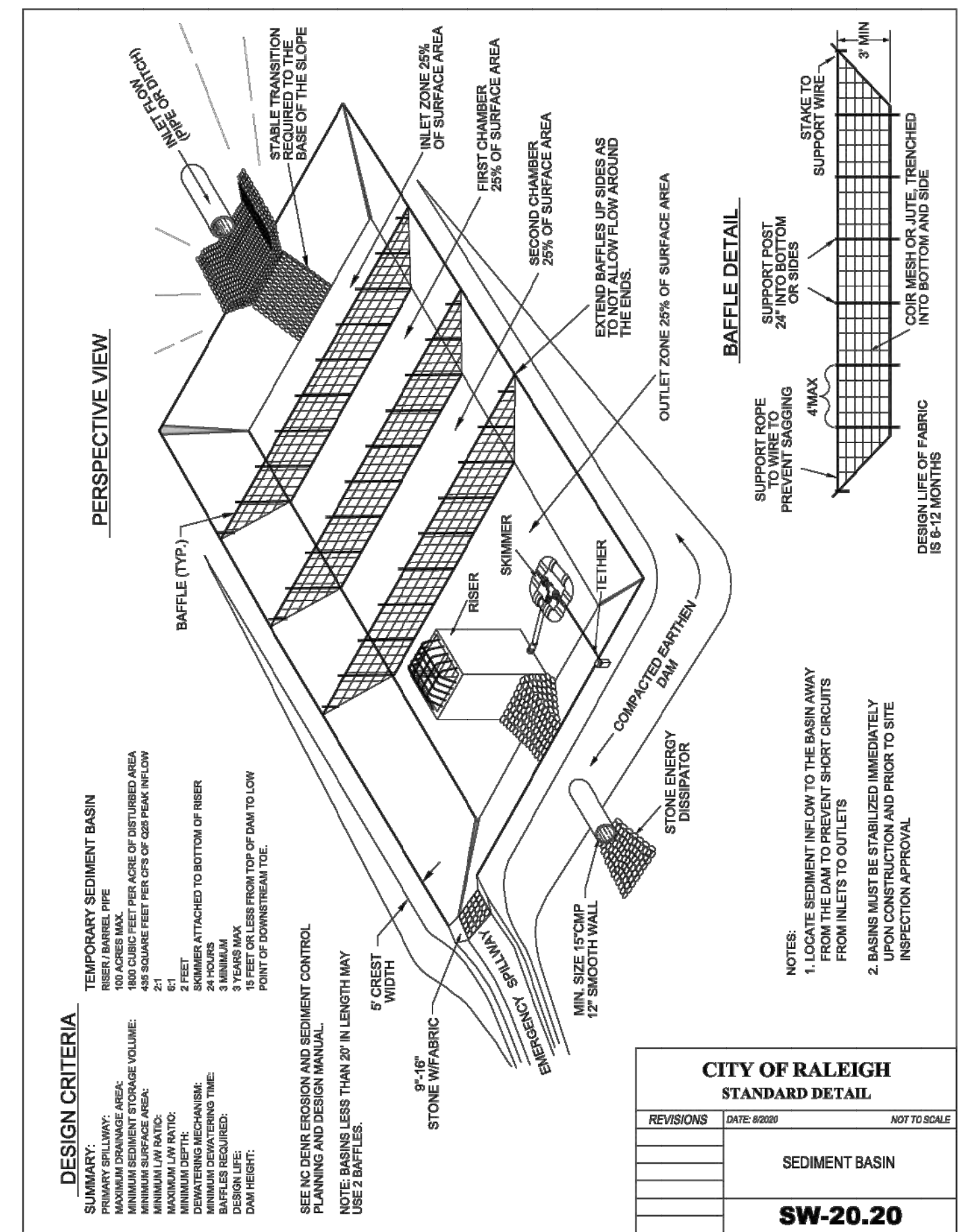
STANDARD TEMPORARY (SEDIMENT/SILT) FENCE
SW-20.01



CITY OF RALEIGH STANDARD DETAIL

REVISIONS	DATE: 08/09	NOT TO SCALE

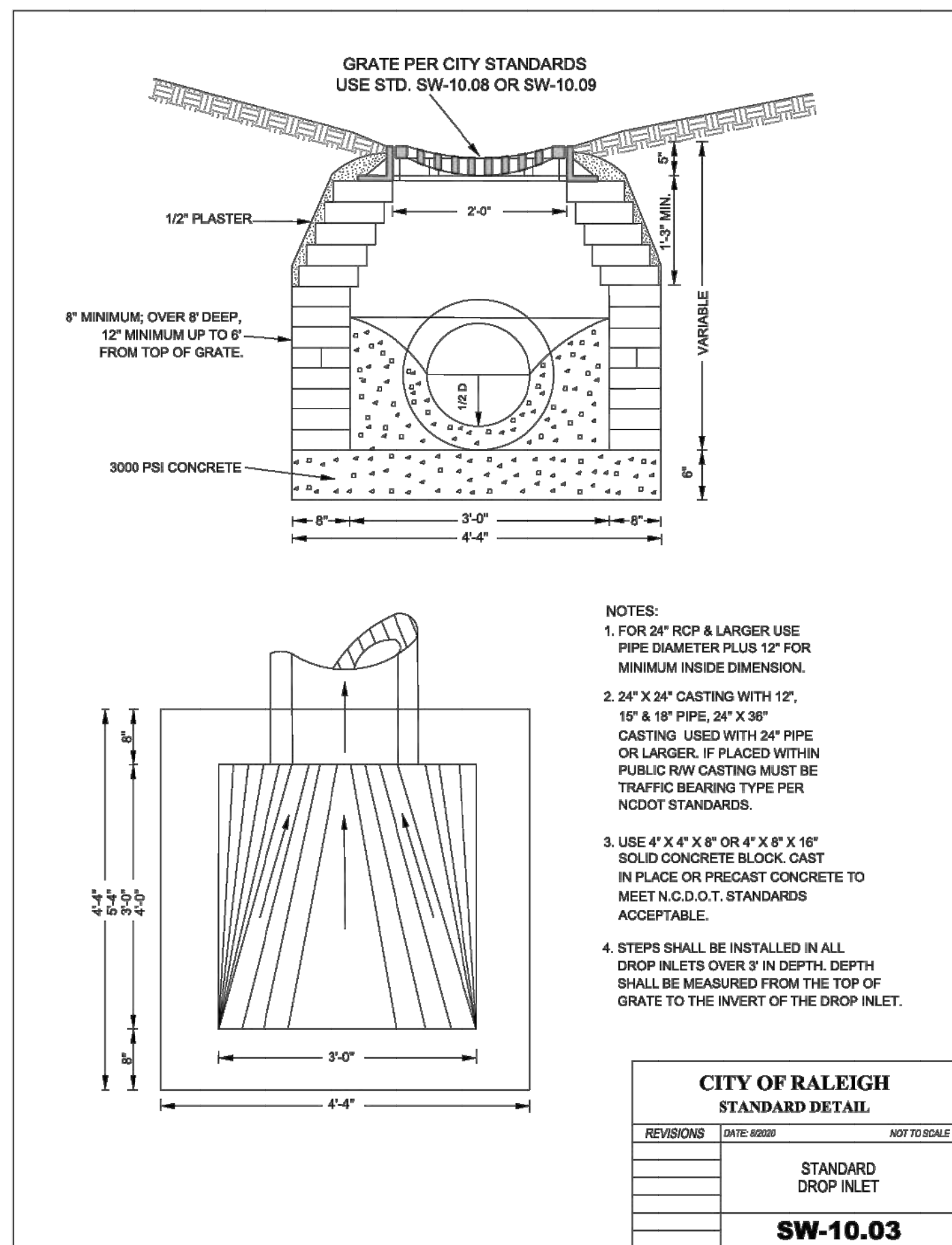
CHECK DAM
SW-20.08



CITY OF RALEIGH STANDARD DETAIL

REVISIONS	DATE: 08/09	NOT TO SCALE

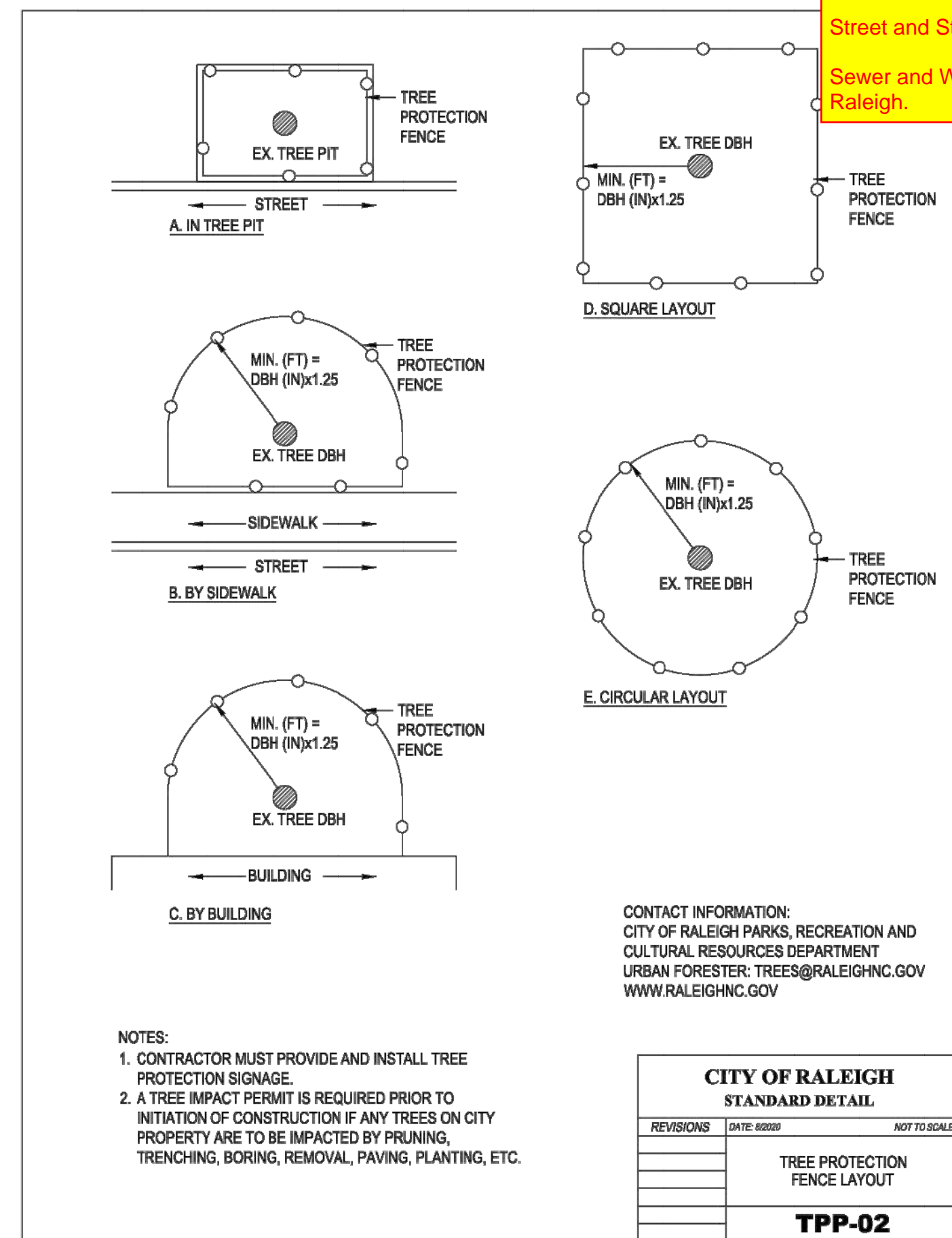
SEDIMENT BASIN
SW-20.20



CITY OF RALEIGH STANDARD DETAIL

REVISIONS	DATE: 08/09	NOT TO SCALE

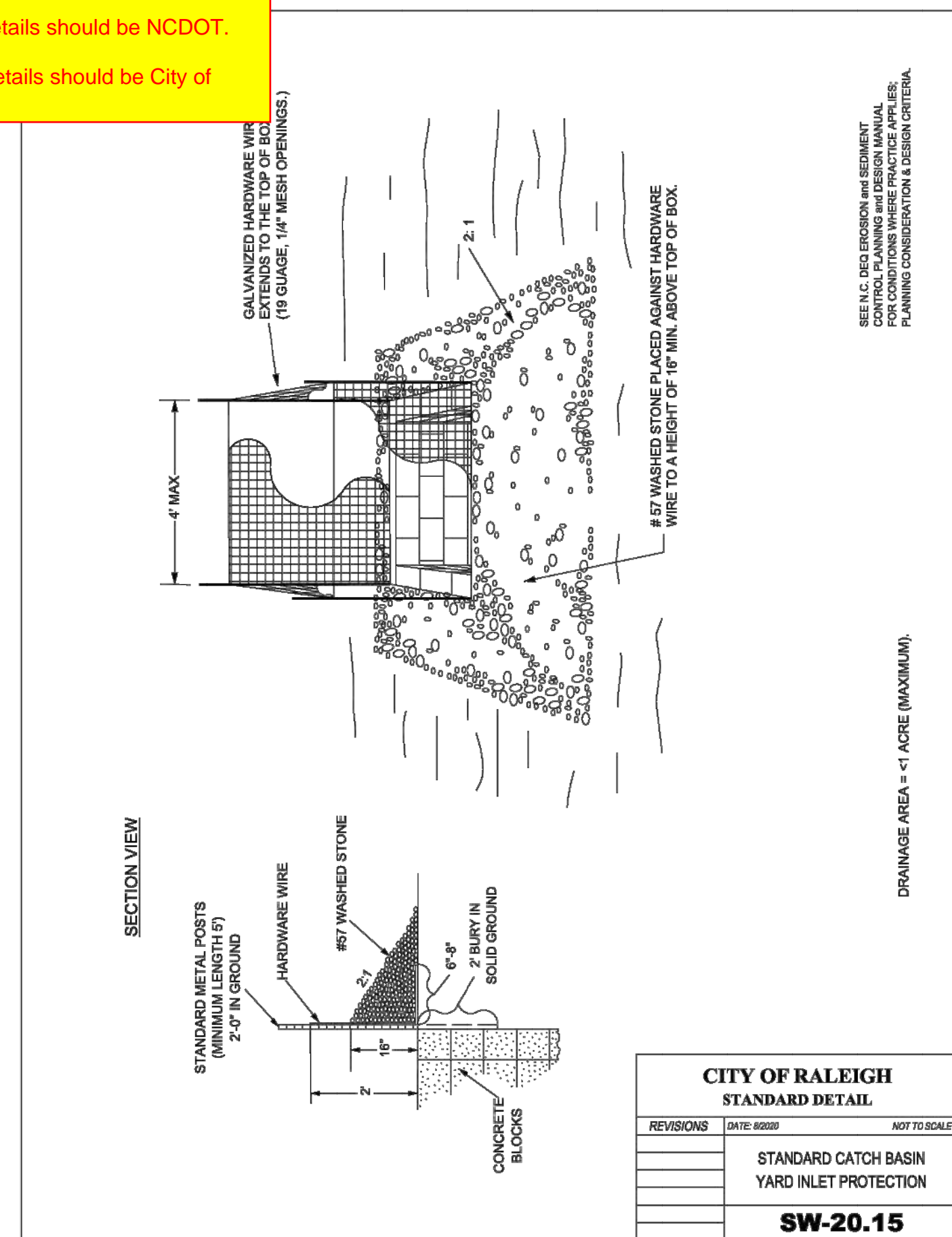
STANDARD DROP INLET
SW-10.03



CITY OF RALEIGH STANDARD DETAIL

REVISIONS	DATE: 08/09	NOT TO SCALE

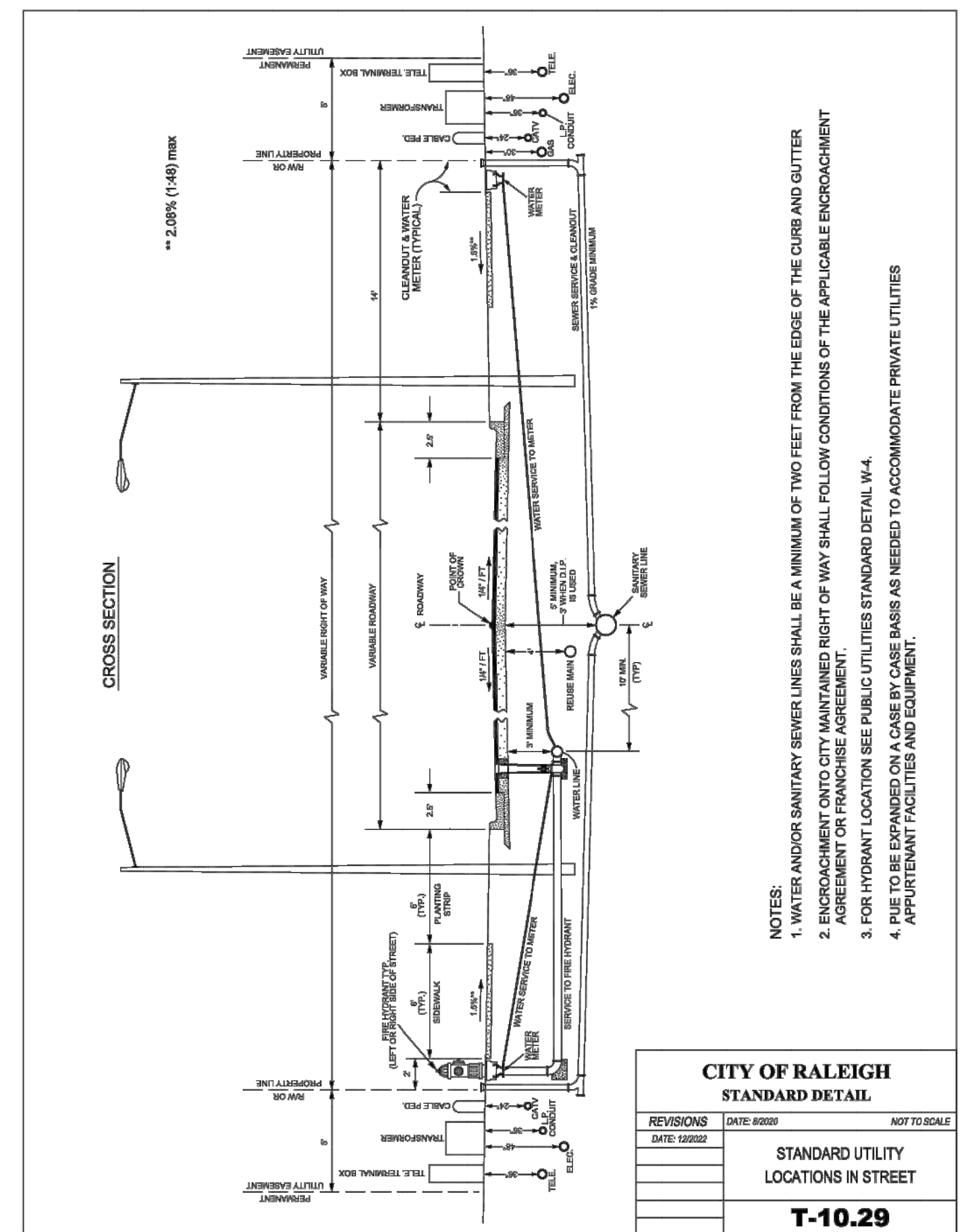
TREE PROTECTION FENCE LAYOUT
TPP-02



CITY OF RALEIGH STANDARD DETAIL

REVISIONS	DATE: 08/09	NOT TO SCALE

STANDARD CATCH BASIN YARD INLET PROTECTION
SW-20.15




CITY OF RALEIGH STANDARD DETAIL

REVISIONS	DATE: 08/09	NOT TO SCALE

STANDARD UTILITY LOCATIONS IN STREET
T-10.29

30. Erosion Control details should be Wake County
Street and Storm details should be NCDOT.
Sewer and Water details should be City of Raleigh.

NO.	REVISIONS	DATE	BY



STRONGROCK ENGINEERING GROUP

STRONG ROCK ENGINEERING GROUP, PLLC | COMPANY LICENSE # P-2166
305 CHURCH AT NORTH HILLS STREET, SUITE 1110 RALEIGH, NC 27609 | INFORMATION@STRONGROCKGROUP.COM

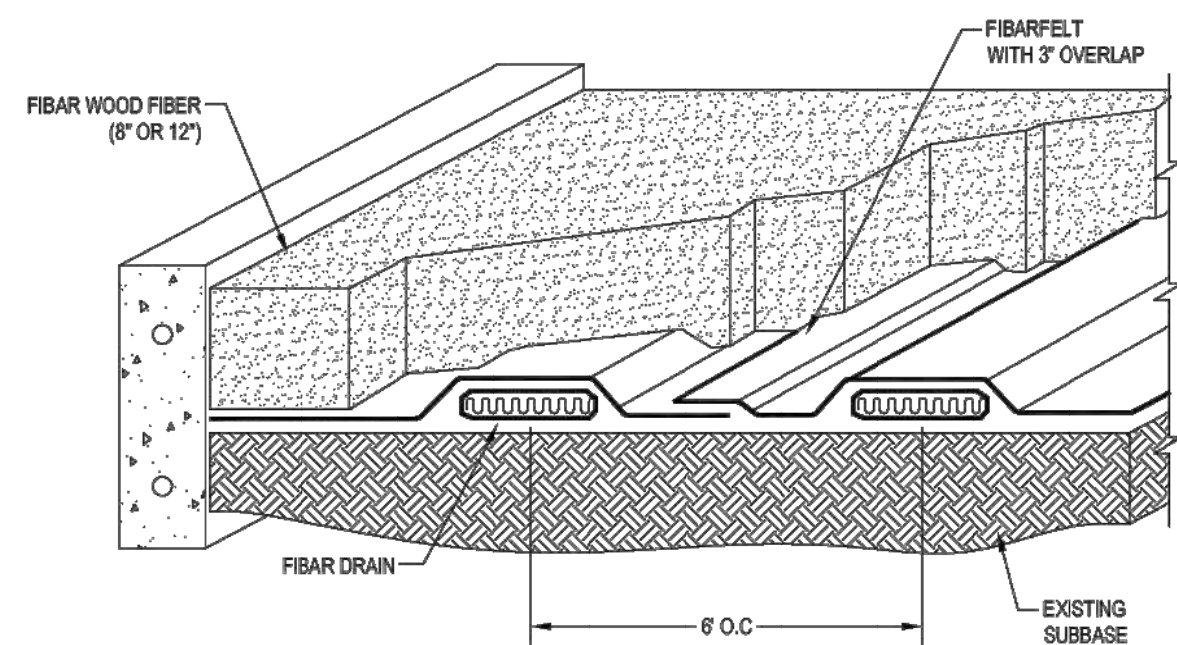
STRONG ROCK PROJECT	NOT FOR CONSTRUCTION	SCALE AS SHOWN	DESIGNED BY JWL	SRG	DRAWN BY SRG	CHECKED BY JWL

HILLS AT HARRIS CREEK
TOWN OF ROLESVILLE, WAKE COUNTY, NORTH CAROLINA
CONSTRUCTION PLANS
SITE DETAILS

DRAWING SHEET
D-1.1



THE FIBAR GROUP LLC
80 BUSINESS PARK DRIVE, SUITE 300
ARMONK, NY 10504
TOLL FREE: 1-800-342-2721
PHONE: (914) 273-8770
FAX: (914) 273-8659
www.fibar.com



- NOTES:
1. INSTALLATION TO BE COMPLETED IN ACCORDANCE WITH MANUFACTURER'S SPECIFICATIONS.
 2. DO NOT SCALE DRAWING.
 3. THIS DRAWING IS INTENDED FOR USE BY ARCHITECTS, ENGINEERS, CONTRACTORS, CONSULTANTS AND DESIGN PROFESSIONALS FOR PLANNING PURPOSES ONLY. THIS DRAWING MAY NOT BE USED FOR CONSTRUCTION.
 4. ALL INFORMATION CONTAINED HEREIN WAS CURRENT AT THE TIME OF DEVELOPMENT BUT MUST BE REVIEWED AND APPROVED BY THE PRODUCT MANUFACTURER TO BE CONSIDERED ACCURATE.
 5. CONTRACTORS NOTE: FOR PRODUCT AND COMPANY INFORMATION VISIT www.CADdetails.com/info AND ENTER REFERENCE NUMBER 312-005

1 ENGINEERED WOOD FIBER PLAYGROUND SAFETY SURFACING
D-4.0 SYSTEM 300, N.T.S.

312-005 REVISION DATE 21/06/2024
PROTECTED BY COPYRIGHT ©2024 CADDETAILS.COM LTD. CADdetails.com

Costa Mesa



Meets National Standards for: ✓ ASTM F1487-17 ✓ CPS Guidelines # 325

Product Description

Vibrant, Compact, Creative. The Costa Mesa play structure transforms your playground into an imaginative grove for children to climb and explore. This delightful burrow features two climbers: a Number Climber, with a math-focused aesthetic, and a Sea Creature Climber, complete with musical footbeds. The playset also boasts a Bubble Panel to facilitate hands-on play, and two slides: a Right-Turn Slide, and a Wave Slide. Kids can access the Costa Mesa's platform by way of the climbers, or take the Transfer Station stairs. Then, they'll slip down one of the colorful slides to find a Bench Panel which is perfect for relaxation, and a Store Panel that promotes dramatic, social, and imaginative play. The Costa Mesa is ideal for daycare centers and schools hoping to elevate their playground areas, with a space-saving design that can fit in snug corners. Watch as the children in your care traverse the structure with confidence, making memories for years to come.

Product Specifications

Price: \$13,794.⁰⁰
Model Number: PKP165
Age Range: 2-12 years
Child Capacity: 29-34
Fall Height: 48"
Post Diameter: 3.5-inch
Product Type: Spark
Safety Zone: 28' 3" x 28' 5"

✓ **ADA Compliant**

Elevated 6 components
Ground Level 2 components



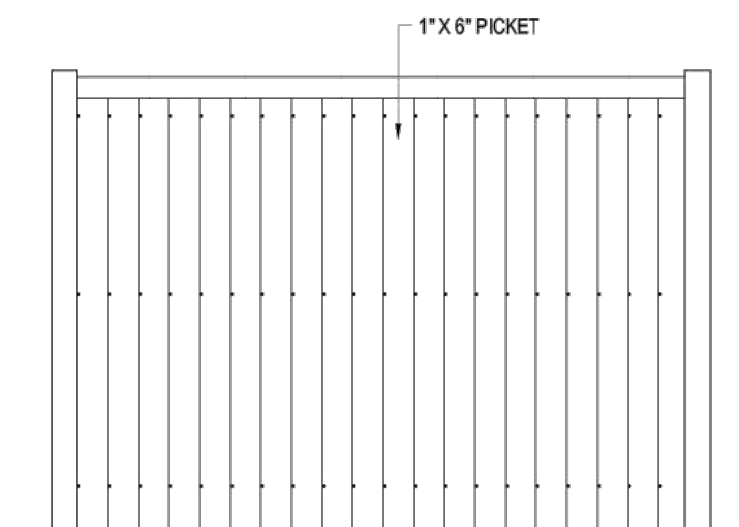
2
D-4.0

www.eliteplayequipment.com 919-201-7471 | Nancy Bascietto



HUMBOLDT SAWMILL
3700 OLD REDWOOD HWY, SUITE 200
SANTA ROSA, CA 95403
www.getredwood.com

- ✓ SELECT DESIRED STYLE:
- DOG-EAR
 - FLAT-TOP (SHOWN)
- ✓ SELECT DESIRED SIZE:
- 1" X 4"
 - 1" X 6" (SHOWN)
 - 1" X 8"
 - 1" X 10"
 - 1" X 12"
- ✓ SELECT DESIRED GRADE:
- CONSTRUCTION COMMON (PREMIUM)
 - CONSTRUCTION HEART
 - CLEAR RIDGE & VALLEY



FRONT VIEW

- SPECIFICATIONS**
FINISH CHARACTERISTICS: ROUGH
- NOTES:
1. INSTALLATION TO BE COMPLETED IN ACCORDANCE WITH MANUFACTURER'S SPECIFICATIONS.
 2. DO NOT SCALE DRAWING.
 3. THIS DRAWING IS INTENDED FOR USE BY ARCHITECTS, ENGINEERS, CONTRACTORS, CONSULTANTS AND DESIGN PROFESSIONALS FOR PLANNING PURPOSES ONLY. THIS DRAWING MAY NOT BE USED FOR CONSTRUCTION.
 4. ALL INFORMATION CONTAINED HEREIN WAS CURRENT AT THE TIME OF DEVELOPMENT BUT MUST BE REVIEWED AND APPROVED BY THE PRODUCT MANUFACTURER TO BE CONSIDERED ACCURATE.
 5. CONTRACTORS NOTE: FOR PRODUCT AND COMPANY INFORMATION VISIT www.CADdetails.com/info AND ENTER REFERENCE NUMBER 5348-029

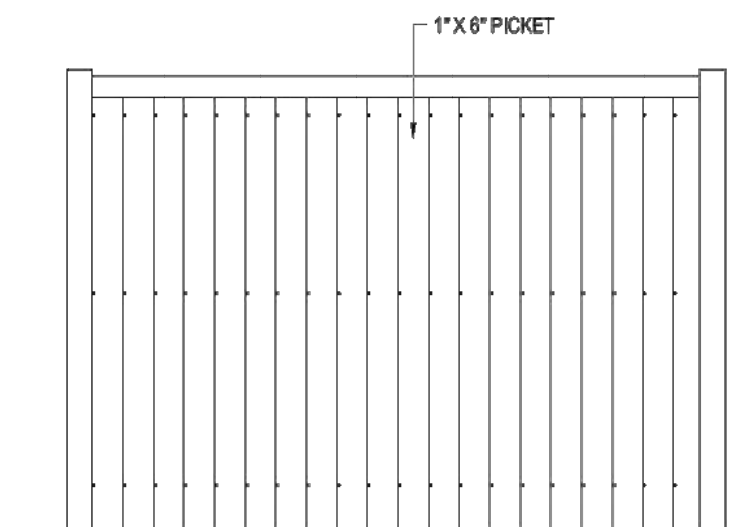
3 REDWOOD FENCING
D-4.0 REDWOOD FENCING: 1" X 6" FENCE PICKET FLAT-TOP

5348-029 REVISION DATE 07/09/2021
PROTECTED BY COPYRIGHT ©2021 CADDETAILS.COM LTD. CADdetails.com



HUMBOLDT SAWMILL
3700 OLD REDWOOD HWY, SUITE 200
SANTA ROSA, CA 95403
www.getredwood.com

- ✓ SELECT DESIRED STYLE:
- DOG-EAR
 - FLAT-TOP (SHOWN)
- ✓ SELECT DESIRED SIZE:
- 1" X 4"
 - 1" X 6" (SHOWN)
 - 1" X 8"
 - 1" X 10"
 - 1" X 12"
- ✓ SELECT DESIRED GRADE:
- CONSTRUCTION COMMON (PREMIUM)
 - CONSTRUCTION HEART
 - CLEAR RIDGE & VALLEY



FRONT VIEW

- SPECIFICATIONS**
FINISH CHARACTERISTICS: ROUGH
- NOTES:
1. INSTALLATION TO BE COMPLETED IN ACCORDANCE WITH MANUFACTURER'S SPECIFICATIONS.
 2. DO NOT SCALE DRAWING.
 3. THIS DRAWING IS INTENDED FOR USE BY ARCHITECTS, ENGINEERS, CONTRACTORS, CONSULTANTS AND DESIGN PROFESSIONALS FOR PLANNING PURPOSES ONLY. THIS DRAWING MAY NOT BE USED FOR CONSTRUCTION.
 4. ALL INFORMATION CONTAINED HEREIN WAS CURRENT AT THE TIME OF DEVELOPMENT BUT MUST BE REVIEWED AND APPROVED BY THE PRODUCT MANUFACTURER TO BE CONSIDERED ACCURATE.
 5. CONTRACTORS NOTE: FOR PRODUCT AND COMPANY INFORMATION VISIT www.CADdetails.com/info AND ENTER REFERENCE NUMBER 5348-029

4 REDWOOD FENCING
D-4.0 REDWOOD FENCING: 1" X 6" FENCE PICKET FLAT-TOP

5348-029 REVISION DATE 07/09/2021
PROTECTED BY COPYRIGHT ©2021 CADDETAILS.COM LTD. CADdetails.com

NO.	REVISIONS	DATE	BY



STRONGROCK
ENGINEERING GROUP
STRONG ROCK ENGINEERING GROUP, PLLC | COMPANY LICENSE # P-2166
INFORMATION@STRONGROCKGROUP.COM
305 CHURCH AT NORTH HILLS STREET, SUITE 1110 RALEIGH, NC 27609

STRONG ROCK PROJECT	NOT FOR CONSTRUCTION	SCALE	AS SHOWN	JWL	SRG	JWL
DESIGNED BY	DRAWN BY	CHECKED BY				

HILLS AT HARRIS CREEK
TOWN OF ROLESVILLE, WAKE COUNTY, NORTH CAROLINA
CONSTRUCTION PLANS
AMENITY DETAILS

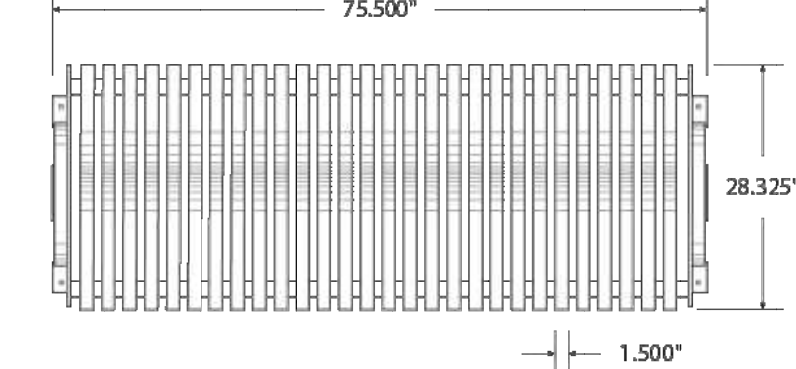
DRAWING SHEET
D-4.0

leisure craft inc. P.O. Box 1700 • Hendersonville, NC 28793 • Tel: (800) 633-8241 • (828) 693-8241
Fax: (828) 693-8777 • www.leisurecraftinc.com • sales@leisurecraftinc.com

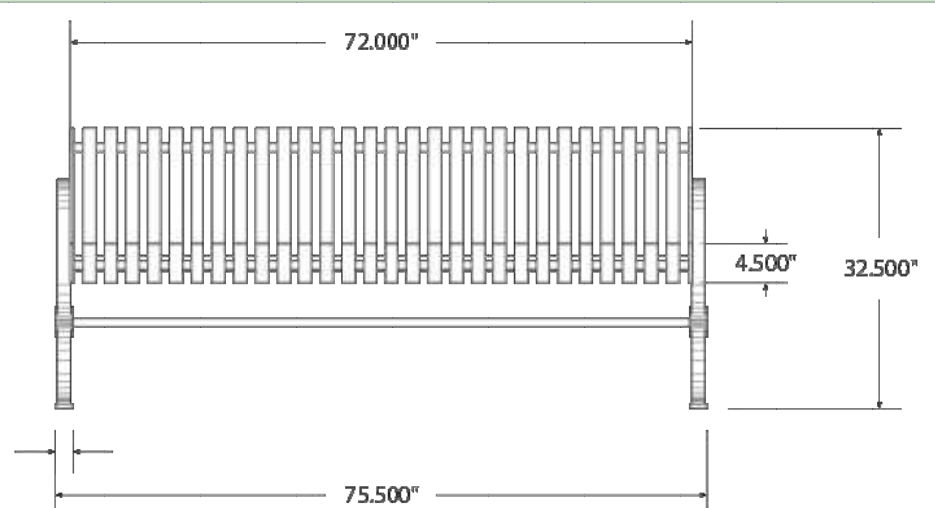
SPEC SHEET: HP6NB
6' HIGH POINT BENCH WITH BACK portable/surface-mount **Wt. 245 lbs**
photo



top view



front view



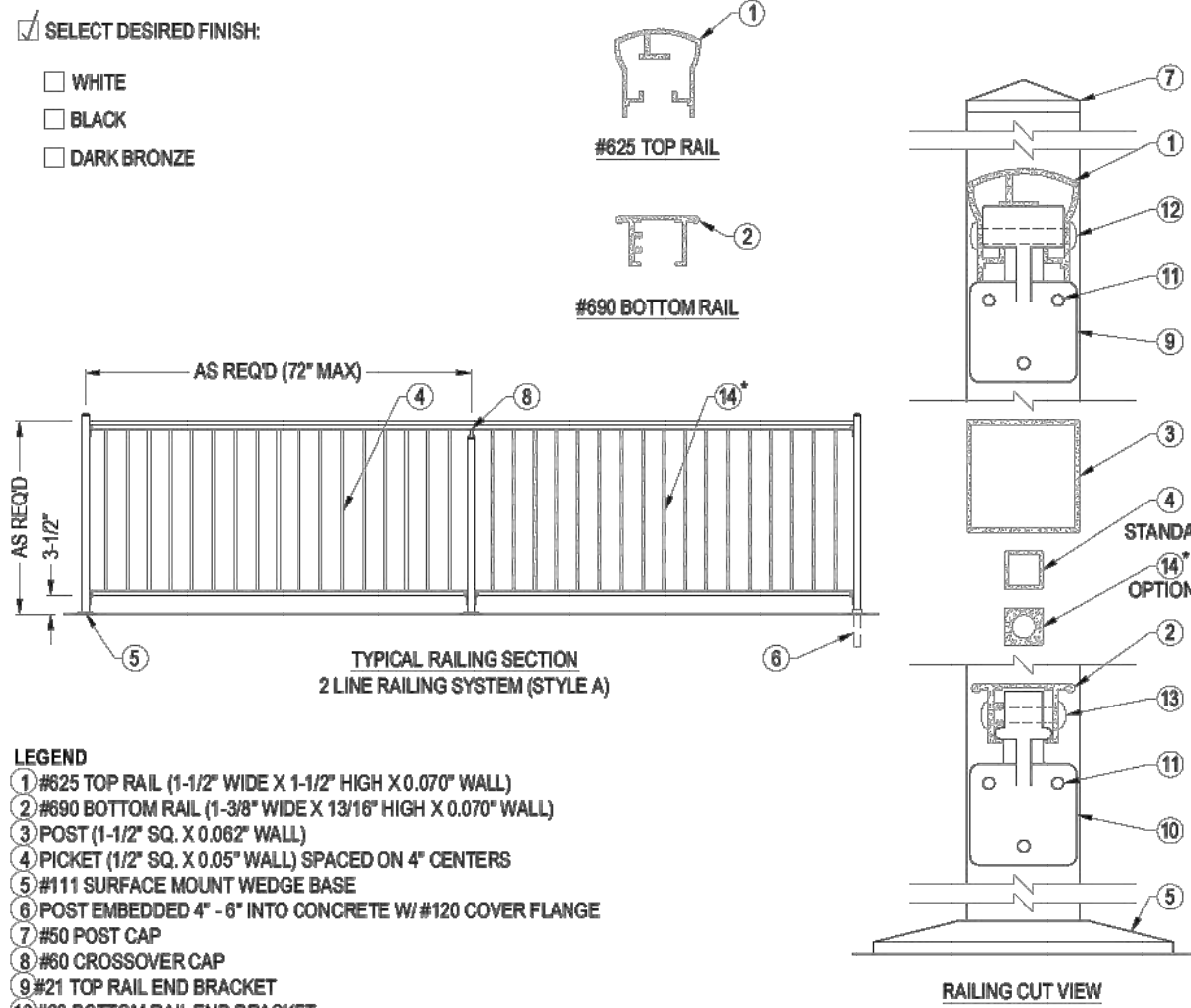
8
D-4.0

THIS PLANSET AND ANY ASSOCIATED DOCUMENTS ARE PRELIMINARY AND NOT AUTHORIZED FOR CONSTRUCTION UNTIL SIGNED, DATED, AND OFFICIALLY RELEASED FOR CONSTRUCTION BY THE ENGINEER OF RECORD.



SUPERIOR ALUMINUM PRODUCTS
555 E MAIN ST. P.O. BOX 430
RUSSIA, OH 45363
TOLL FREE: 1-800-548-9656
PHONE: (937) 529-4065
www.superioraluminum.com

- ✓ SELECT DESIRED FINISH:
- WHITE
 - BLACK
 - DARK BRONZE



- LEGEND**
- 1) #825 TOP RAIL, (1-1/2" WIDE X 1-1/2" HIGH X 0.070" WALL)
 - 2) #690 BOTTOM RAIL, (1-3/8" WIDE X 13/16" HIGH X 0.070" WALL)
 - 3) POST (1-1/2" SQ. X 0.062" WALL)
 - 4) PICKET (1/2" SQ. X 0.057" WALL) SPACED ON 4" CENTERS
 - 5) #111 SURFACE MOUNT WEDGE BASE
 - 6) POST EMBEDDED 4" - 6" INTO CONCRETE W/ #120 COVER FLANGE
 - 7) #50 POST CAP
 - 8) #60 CROSSOVER CAP
 - 9) #21 TOP RAIL END BRACKET
 - 10) #22 BOTTOM RAIL END BRACKET
 - 11) #462 POST BRACKET RIVET (18")
 - 12) #412 TOP RAIL BRACKET BINDER BOLT (13/64")
 - 13) #613 BOTTOM RAIL BRACKET BINDER BOLT (13/64")
 - 14) TWISTED PICKET (1/2" SQ. X 0.064" WALL) SPACED ON 4" CENTERS

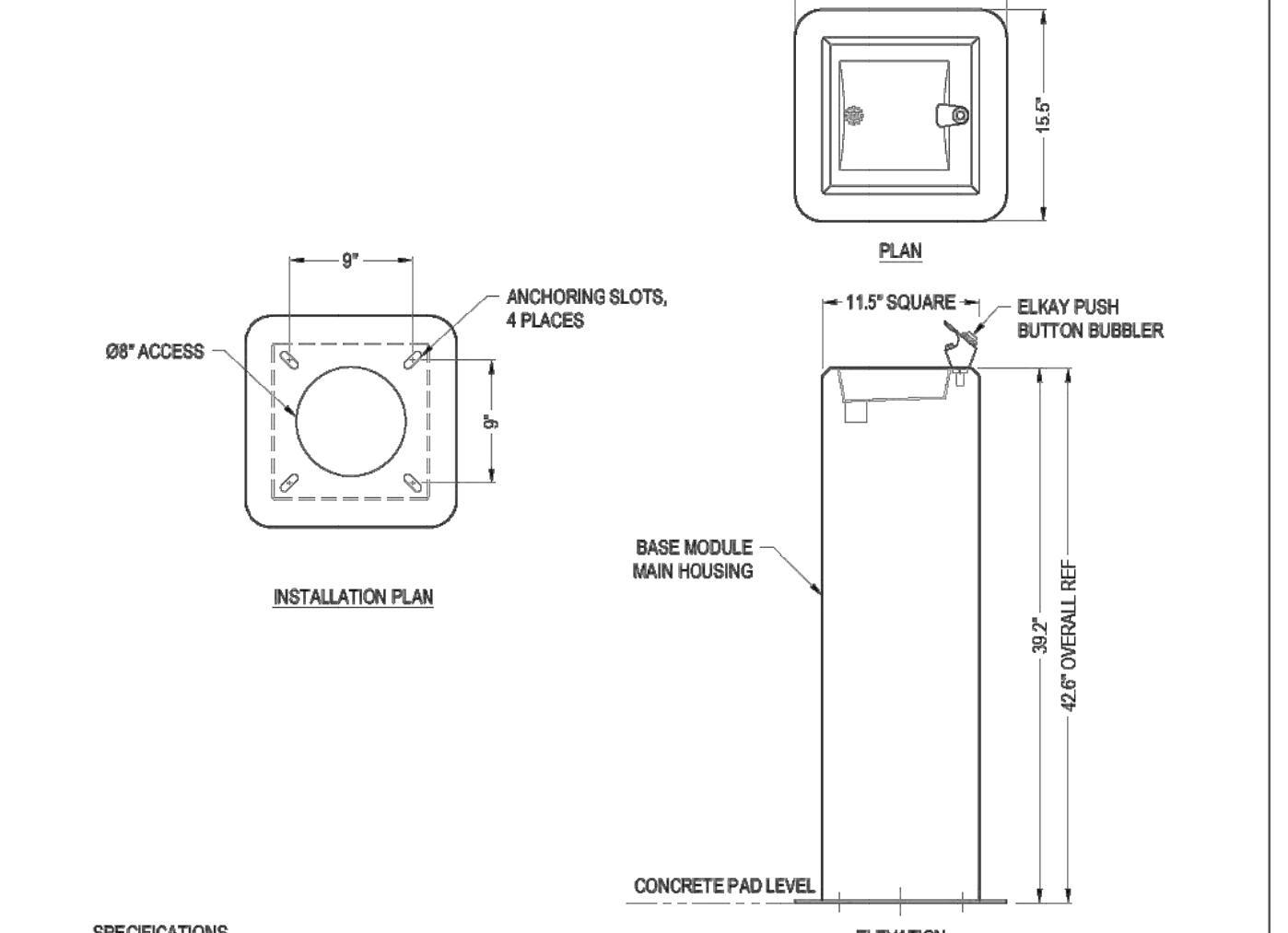
- NOTES:
1. INSTALLATION TO BE COMPLETED IN ACCORDANCE WITH MANUFACTURER'S SPECIFICATIONS.
 2. DO NOT SCALE DRAWING.
 3. THIS DRAWING IS INTENDED FOR USE BY ARCHITECTS, ENGINEERS, CONTRACTORS, CONSULTANTS AND DESIGN PROFESSIONALS FOR PLANNING PURPOSES ONLY. THIS DRAWING MAY NOT BE USED FOR CONSTRUCTION.
 4. ALL INFORMATION CONTAINED HEREIN WAS CURRENT AT THE TIME OF DEVELOPMENT BUT MUST BE REVIEWED AND APPROVED BY THE PRODUCT MANUFACTURER TO BE CONSIDERED ACCURATE.
 5. CONTRACTORS NOTE: FOR PRODUCT AND COMPANY INFORMATION VISIT www.CADdetails.com/info AND ENTER REFERENCE NUMBER 5311-010

5 ECONOMY PICKET RAILING
D-4.0 SERIES 6E: 2 LINE RAILING SYSTEM (STYLE A)

5311-010 REVISION DATE 26/07/2022
PROTECTED BY COPYRIGHT ©2022 CADDETAILS.COM LTD. CADdetails.com



KNILL SITE FURNISHINGS
PO BOX 20027 NORTHVILLE
PARIS, ON N3L 4A5
PHONE: (519) 442-2424
www.knillcustomfab.com



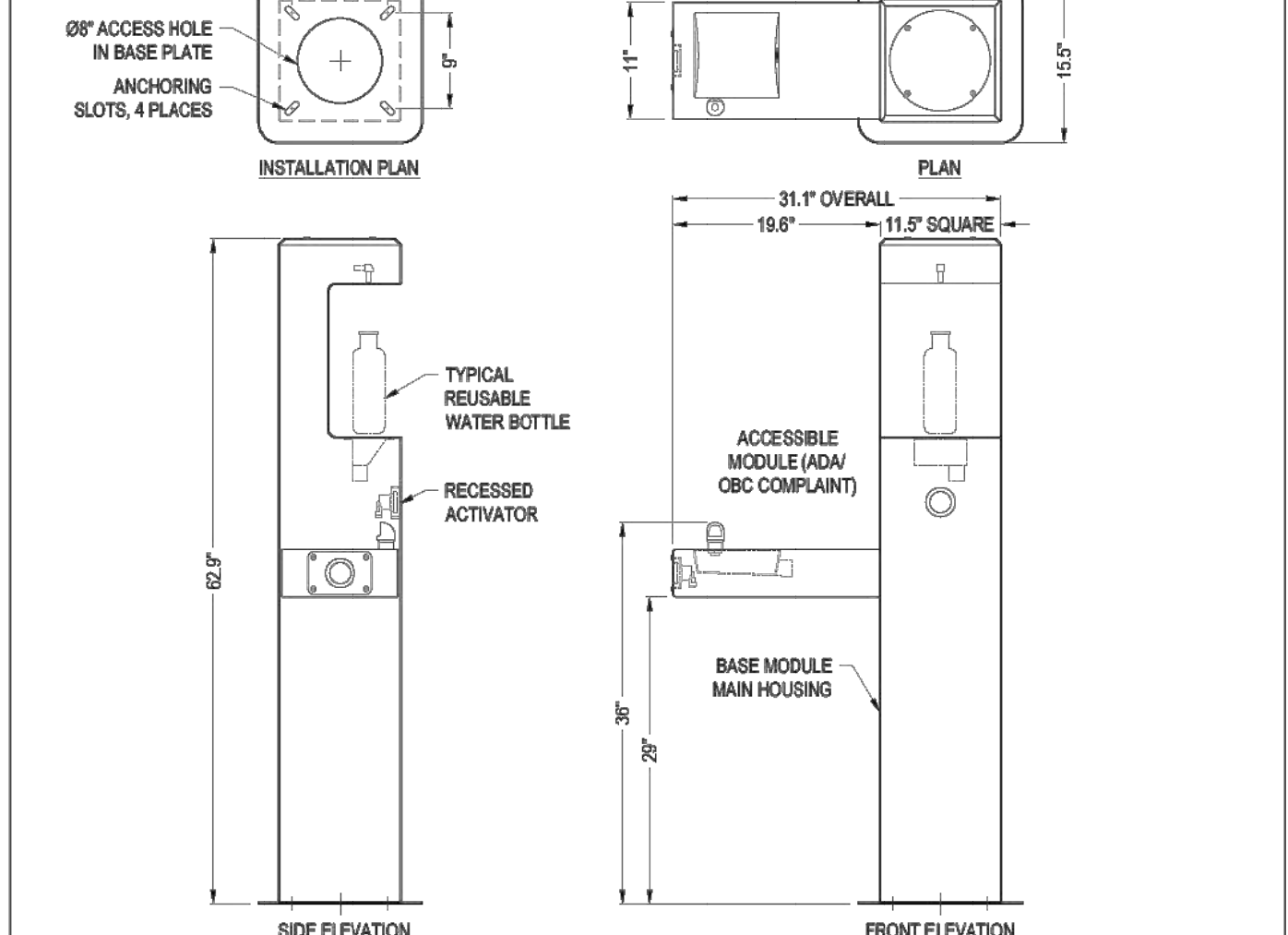
- SPECIFICATIONS**
MATERIAL: RUGGED 11 GA. STAINLESS STEEL HOUSING AND BASIN
- MANUFACTURER'S NOTES:**
1. KNILL FABRICATION LTD. MAINTAINS A POLICY OF CONTINUOUS PRODUCT IMPROVEMENT. AS A RESULT, SOME DETAILS MAY CHANGE WITHOUT NOTICE.
- NOTES:
1. INSTALLATION TO BE COMPLETED IN ACCORDANCE WITH MANUFACTURER'S SPECIFICATIONS.
 2. DO NOT SCALE DRAWING.
 3. THIS DRAWING IS INTENDED FOR USE BY ARCHITECTS, ENGINEERS, CONTRACTORS, CONSULTANTS AND DESIGN PROFESSIONALS FOR PLANNING PURPOSES ONLY. THIS DRAWING MAY NOT BE USED FOR CONSTRUCTION.
 4. ALL INFORMATION CONTAINED HEREIN WAS CURRENT AT THE TIME OF DEVELOPMENT BUT MUST BE REVIEWED AND APPROVED BY THE PRODUCT MANUFACTURER TO BE CONSIDERED ACCURATE.
 5. CONTRACTORS NOTE: FOR PRODUCT AND COMPANY INFORMATION VISIT www.CADdetails.com/info AND ENTER REFERENCE NUMBER 5438-073

6 DRINKING FOUNTAINS AND BOTTLE FILLING STATIONS
D-4.0 (350000) DRINKING FOUNTAIN, SINGLE BASIN

5438-073 REVISION DATE 15/08/2022
PROTECTED BY COPYRIGHT ©2022 CADDETAILS.COM LTD. CADdetails.com



KNILL SITE FURNISHINGS
PO BOX 20027 NORTHVILLE
PARIS, ON N3L 4A5
PHONE: (519) 442-2424
www.knillcustomfab.com



- SPECIFICATIONS**
MATERIAL: RUGGED 11 GA. STAINLESS STEEL HOUSING WITH POLYESTER POWDER TOP COAT
- MANUFACTURER'S NOTES:**
1. KNILL FABRICATION LTD. MAINTAINS A POLICY OF CONTINUOUS PRODUCT IMPROVEMENT. AS A RESULT, SOME DETAILS MAY CHANGE WITHOUT NOTICE.
- NOTES:
1. INSTALLATION TO BE COMPLETED IN ACCORDANCE WITH MANUFACTURER'S SPECIFICATIONS.
 2. DO NOT SCALE DRAWING.
 3. THIS DRAWING IS INTENDED FOR USE BY ARCHITECTS, ENGINEERS, CONTRACTORS, CONSULTANTS AND DESIGN PROFESSIONALS FOR PLANNING PURPOSES ONLY. THIS DRAWING MAY NOT BE USED FOR CONSTRUCTION.
 4. ALL INFORMATION CONTAINED HEREIN WAS CURRENT AT THE TIME OF DEVELOPMENT BUT MUST BE REVIEWED AND APPROVED BY THE PRODUCT MANUFACTURER TO BE CONSIDERED ACCURATE.
 5. CONTRACTORS NOTE: FOR PRODUCT AND COMPANY INFORMATION VISIT www.CADdetails.com/info AND ENTER REFERENCE NUMBER 5438-077

7 DRINKING FOUNTAINS AND BOTTLE FILLING STATIONS
D-4.0 (350046) THE ATHABASCA™ - BOTTLE FILLING STATION, WITH ACCESSIBLE DRINKING MODULE

5438-077 REVISION DATE 15/08/2022
PROTECTED BY COPYRIGHT ©2022 CADDETAILS.COM LTD. CADdetails.com

