

V1 -  
CID-24-04  
Plan Set -  
Part 2 of 2

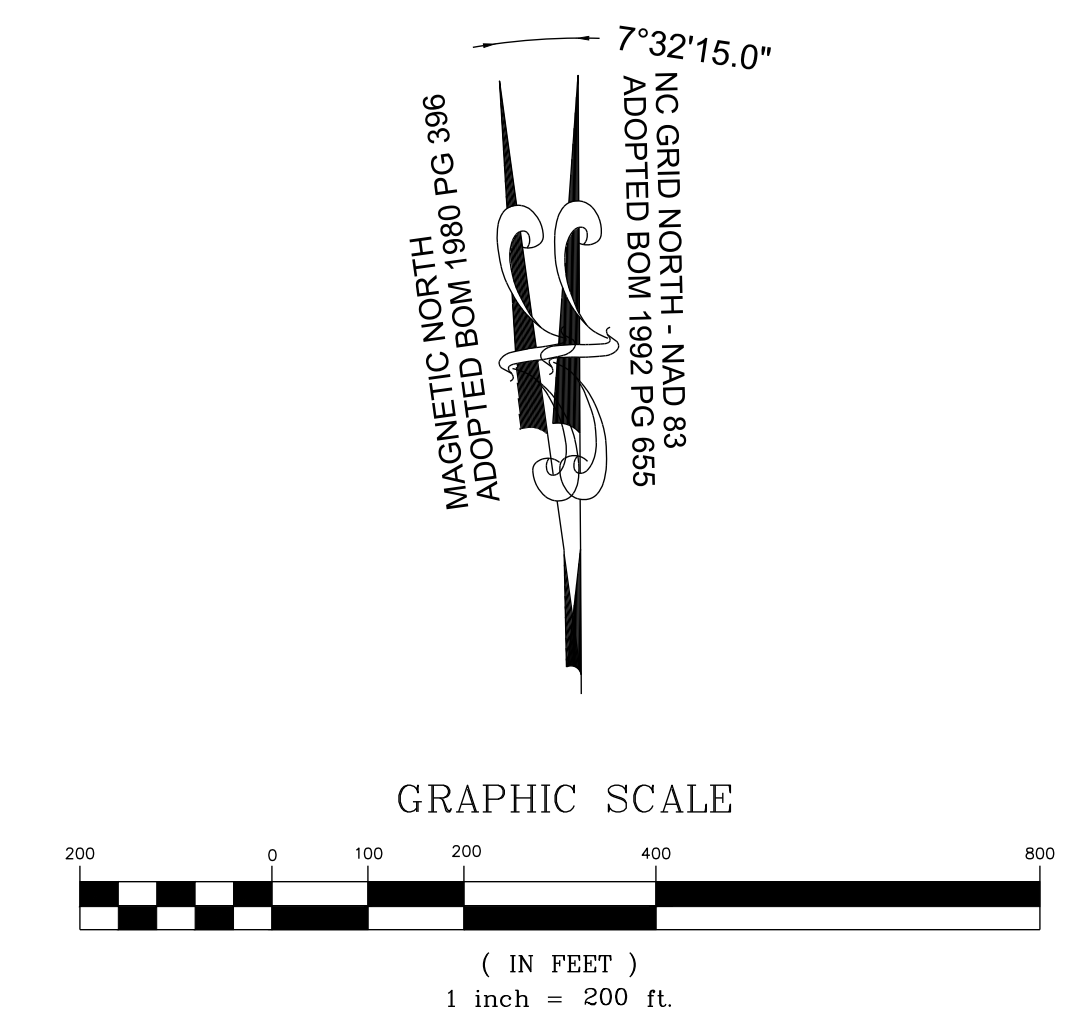


**NOTES:**  
SEE SHEET C-3.0 FOR ADJACENT PROPERTY DETAILS

**TOWNHOME NOTES:**  
STATES INTERNAL TOWNHOME DRIVEWAYS ARE PRIVATE EASEMENTS AS PER CITY OF RALEIGH PUBLIC UTILITIES DEPARTMENT


**LEGEND:**

	STORM DRAIN LINE
	FLARED END SECTION
	CATCH BASIN
	STORM DRAIN MANHOLE
	EX. MAJOR CONTOURS
	EX. MINOR CONTOURS
	PROP. MAJOR CONTOURS
	PROP. MINOR CONTOURS



THIS PLANSET AND ANY ASSOCIATED DOCUMENTS ARE PRELIMINARY AND NOT AUTHORIZED FOR CONSTRUCTION UNTIL SIGNED, DATED, AND OFFICIALLY RELEASED FOR CONSTRUCTION BY THE ENGINEER OF RECORD.

No.	REVISIONS	DATE	BY



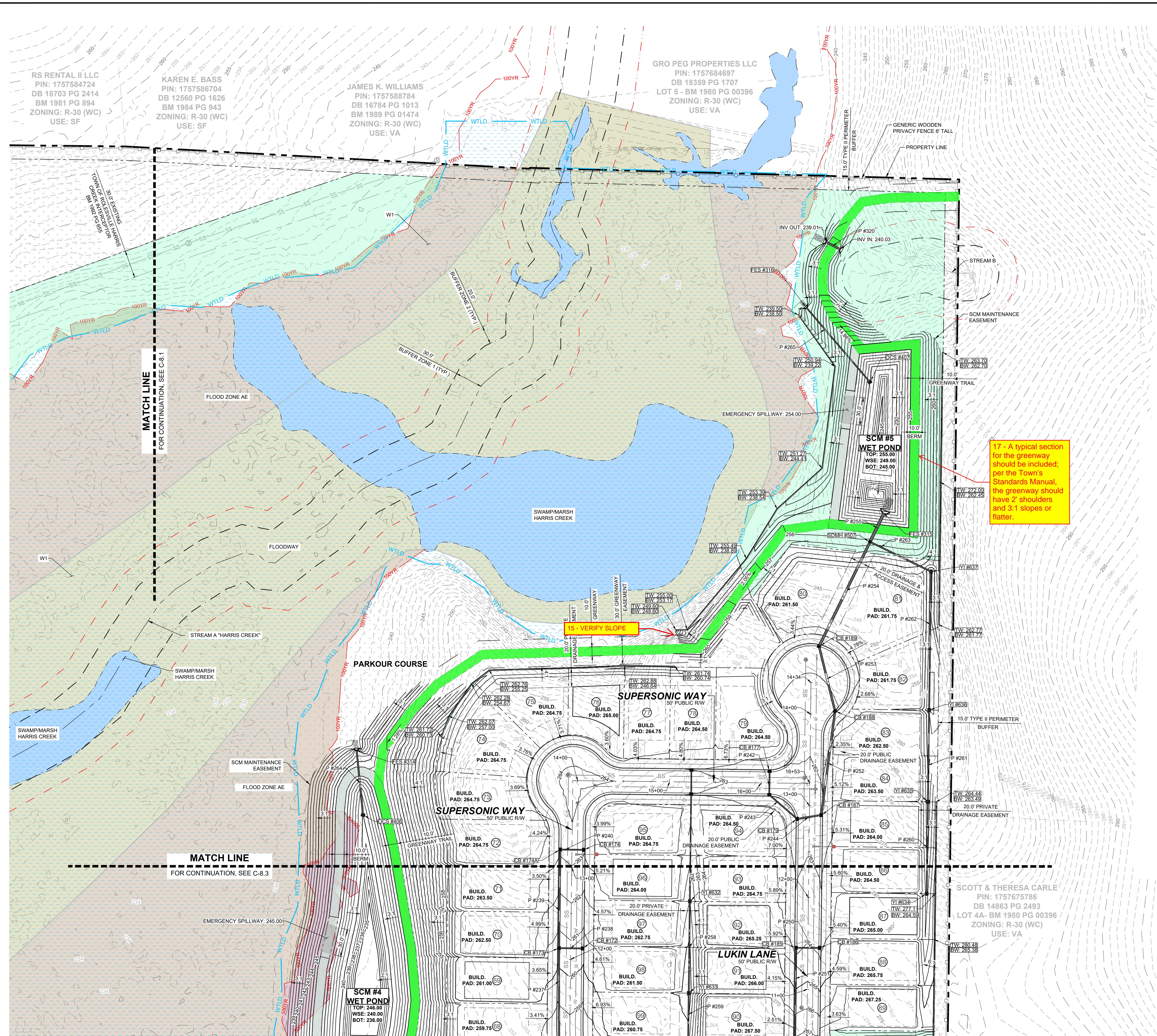
**STRONGROCK**  
ENGINEERING GROUP

STRONG ROCK ENGINEERING GROUP, PLLC | COMPANY LICENSE # P-2166  
305 CHURCH AT NORTH HILLS STREET, SUITE 1110 RALEIGH, NC 27609 | INFORMATION@STRONGROCKGROUP.COM

STRONG ROCK PROJECT	STRONG ROCK PROJECT
PSP-24-03	PSP-24-03
NOT FOR CONSTRUCTION	NOT FOR CONSTRUCTION
SCALE AS SHOWN	SCALE AS SHOWN
DESIGNED BY JWL	DESIGNED BY JWL
DRAWN BY SRG	DRAWN BY SRG
CHECKED BY JWL	CHECKED BY JWL

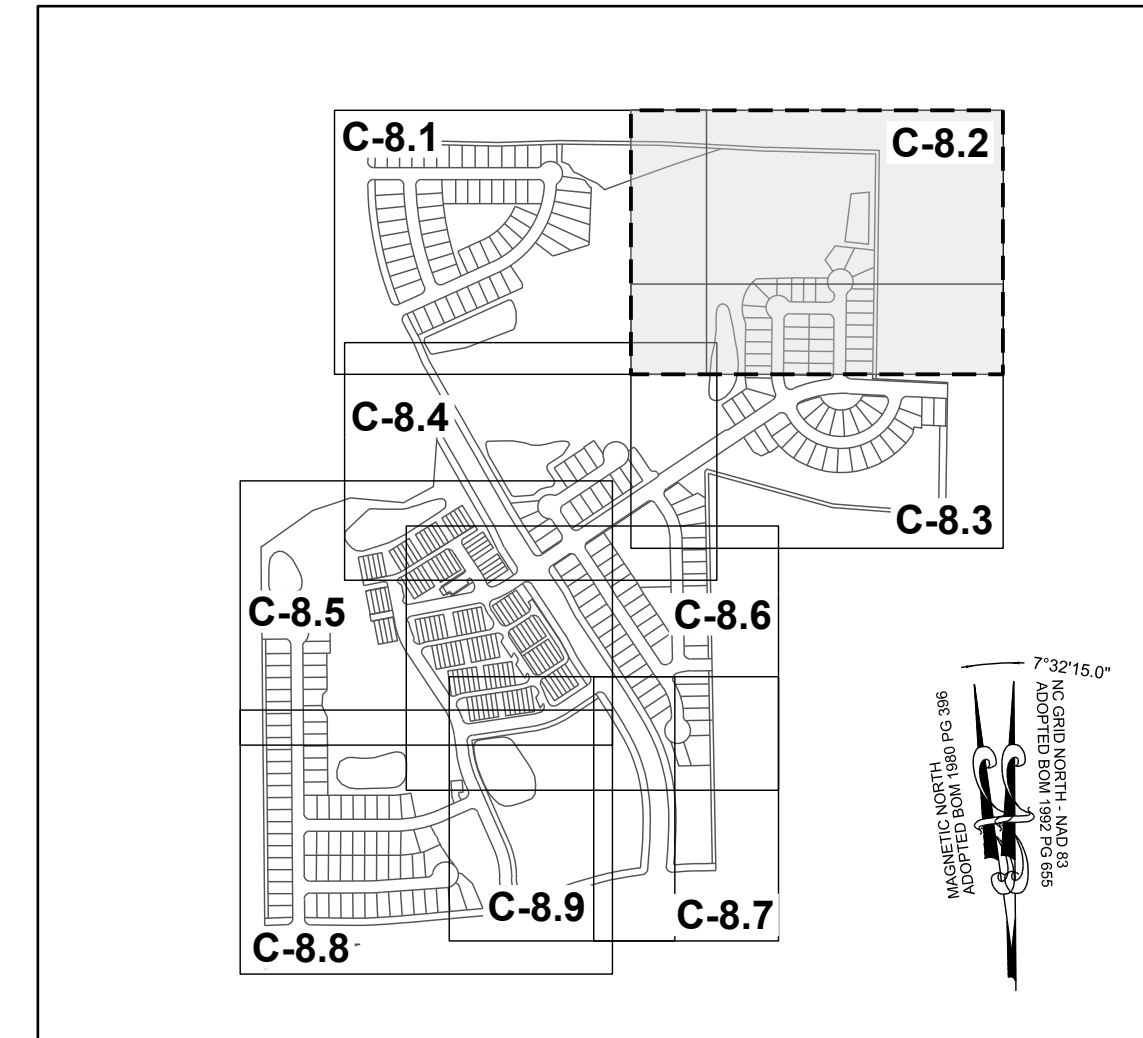
RESERVE @ MITCHELL MILL  
TOWN OF ROLESVILLE, WAKE COUNTY, NORTH CAROLINA  
CONSTRUCTION PLANS  
OVERALL GRADING AND DRAINAGE PLAN



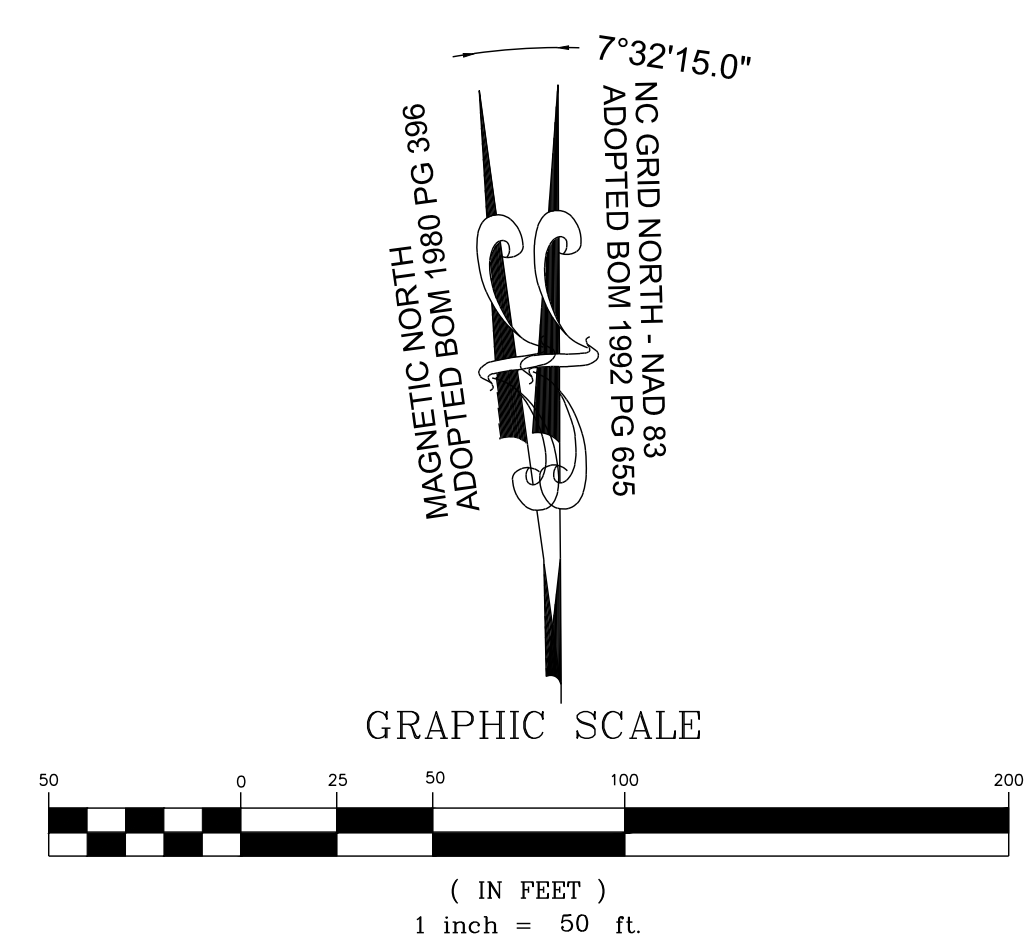


**MATCH LINE**  
FOR CONTINUATION, SEE C-8.1

**MATCH LINE**  
FOR CONTINUATION, SEE C-8.3




**SITE KEY PLAN**  
**LEGEND**  
SEE SHEET C-8.0 FOR LEGEND



THIS PLANSET AND ANY ASSOCIATED DOCUMENTS ARE PRELIMINARY AND NOT AUTHORIZED FOR CONSTRUCTION UNTIL SIGNED, DATED, AND OFFICIALLY RELEASED FOR CONSTRUCTION BY THE ENGINEER OF RECORD.

NO.	REVISIONS	DATE	BY



**STRONGROCK**  
ENGINEERING GROUP

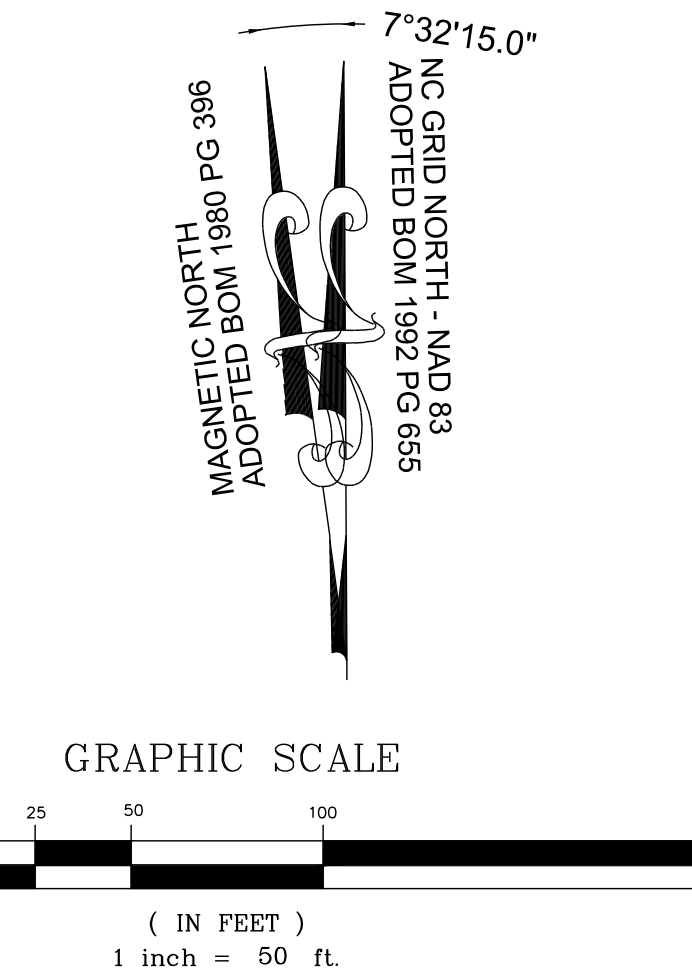
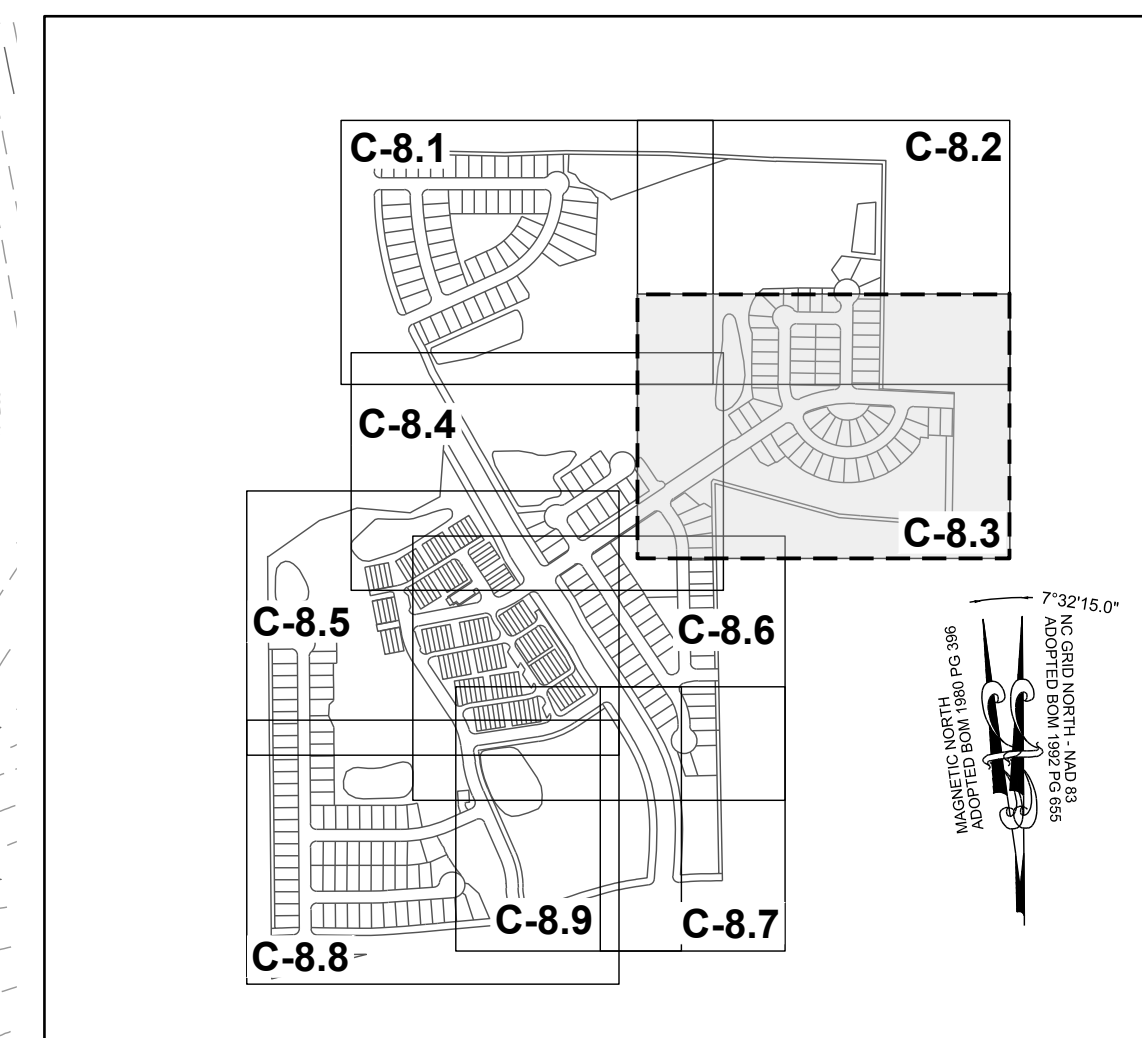
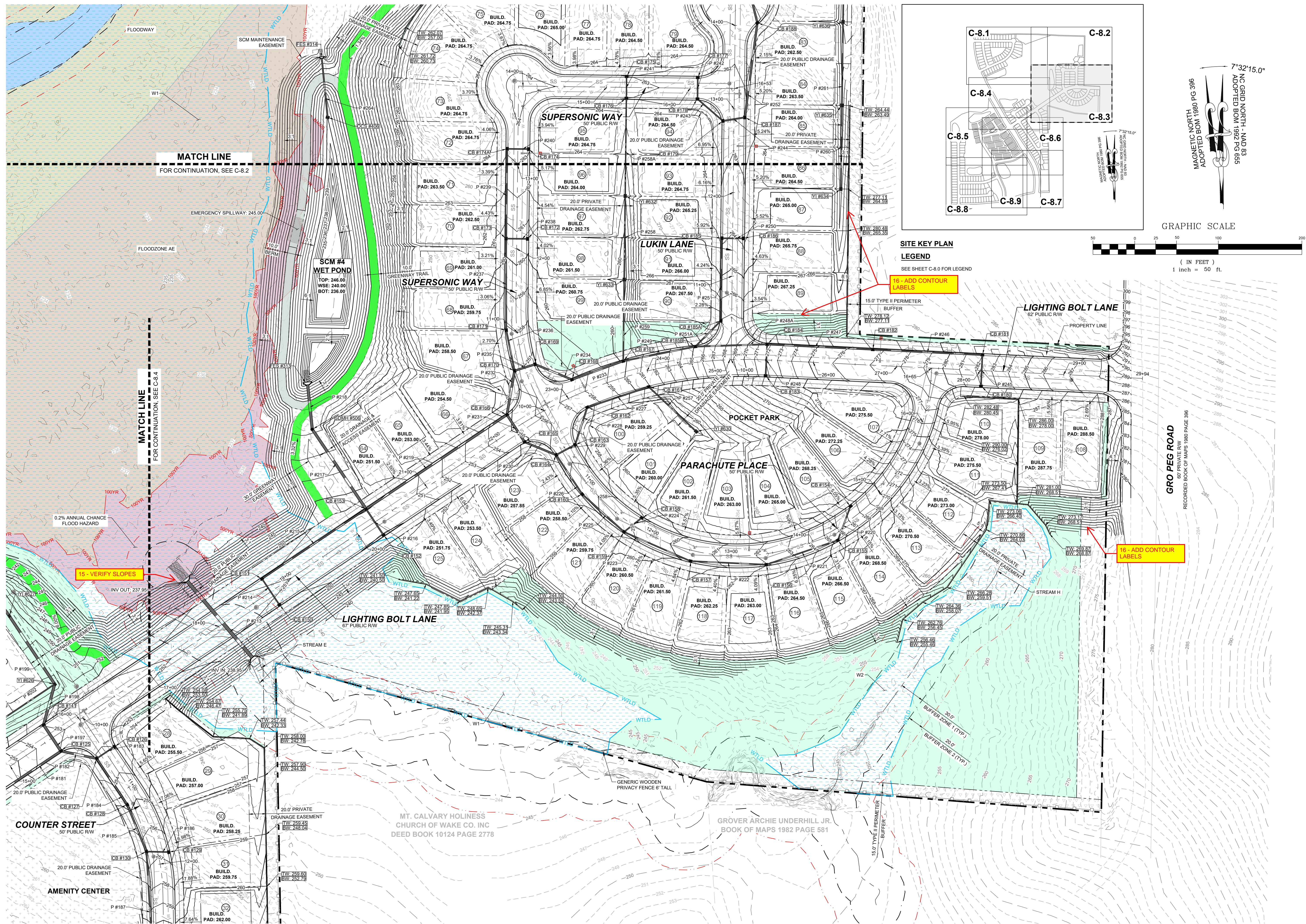
STRONG ROCK ENGINEERING GROUP, PLLC | COMPANY LICENSE # P-2166  
305 CHURCH AT NORTH HILLS STREET, SUITE 1110 RALEIGH, NC 27609 | INFORMATION@STRONGROCKGROUP.COM

STRONG ROCK PROJECT	STRONG ROCK PROJECT
PSP-24-03	NOT FOR CONSTRUCTION
SCALE	AS SHOWN
DESIGNED BY	JWL
DRAWN BY	SRG
CHECKED BY	JWL


RESERVE @ MITCHELL MILL  
TOWN OF ROLESVILLE, WAKE COUNTY, NORTH CAROLINA  
CONSTRUCTION PLANS  
PARTIAL GRADING AND DRAINAGE PLAN II

DRAWING SHEET  
**C-8.2**





NO.	REVISIONS	DATE	BY



**STRONGROCK**  
ENGINEERING GROUP

STRONG ROCK ENGINEERING GROUP, PLLC | COMPANY LICENSE # P-2166  
305 CHURCH AT NORTH HILLS STREET, SUITE 1110 RALEIGH, NC 27609 | INFORMATION@STRONGROCKGROUP.COM

STRONG ROCK PROJECT	STRONG ROCK PROJECT	STRONG ROCK PROJECT	STRONG ROCK PROJECT
PSP-24-03	NOT FOR CONSTRUCTION	SCALE AS SHOWN	DESIGNED BY JWL
			SRG
			DRAWN BY
			CHECKED BY JWL

RESERVE @ MITCHELL MILL  
TOWN OF ROLESVILLE, WAKE COUNTY, NORTH CAROLINA  
CONSTRUCTION PLANS  
PARTIAL GRADING AND DRAINAGE PLAN III

DRAWING SHEET  
**C-8.3**

THIS PLANSET AND ANY ASSOCIATED DOCUMENTS ARE PRELIMINARY AND NOT AUTHORIZED FOR CONSTRUCTION UNTIL SIGNED, DATED, AND OFFICIALLY RELEASED FOR CONSTRUCTION BY THE ENGINEER OF RECORD.

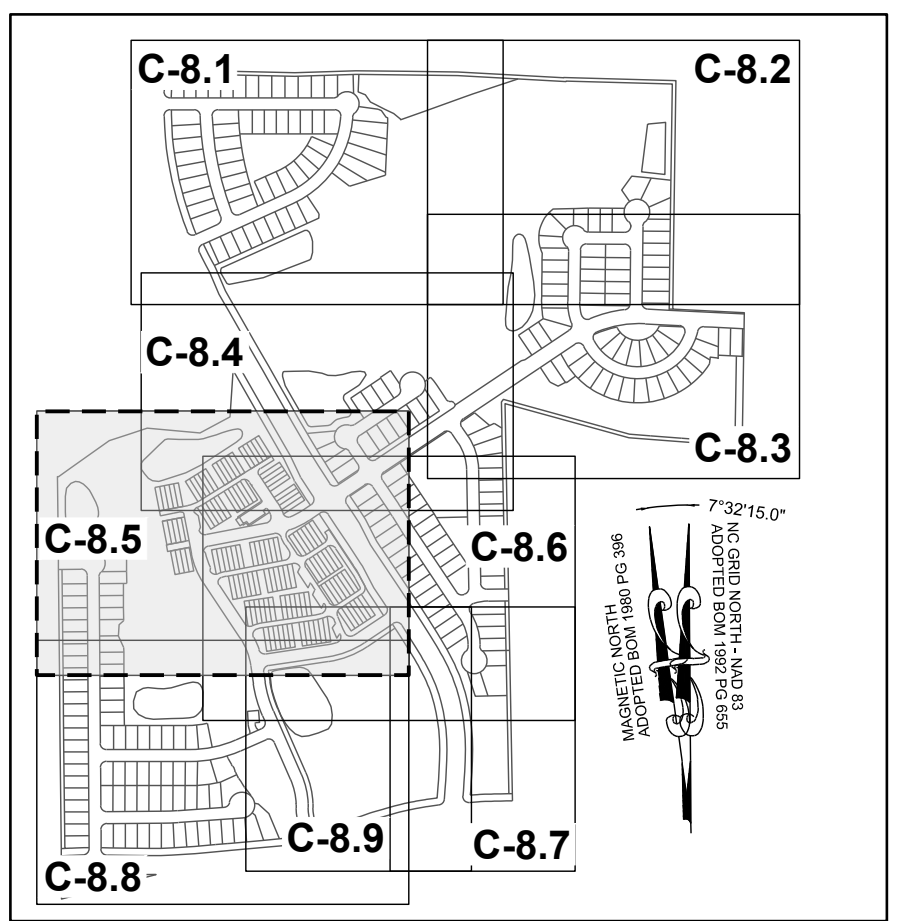




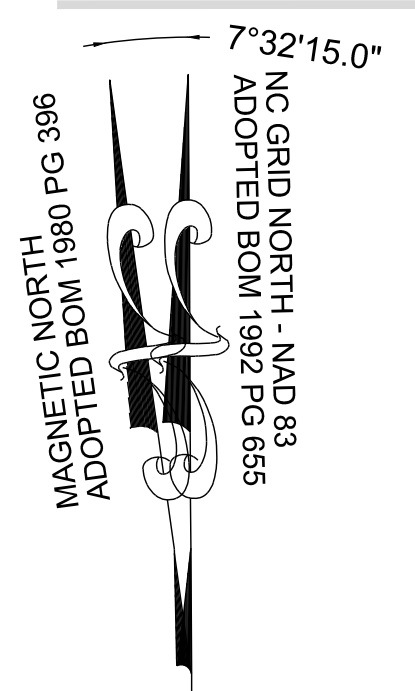








**TOWNHOME NOTES:**  
STATES INTERNAL TOWNHOME DRIVEWAYS ARE PRIVATE EASEMENTS AS PER CITY OF RALEIGH PUBLIC UTILITIES DEPARTMENT

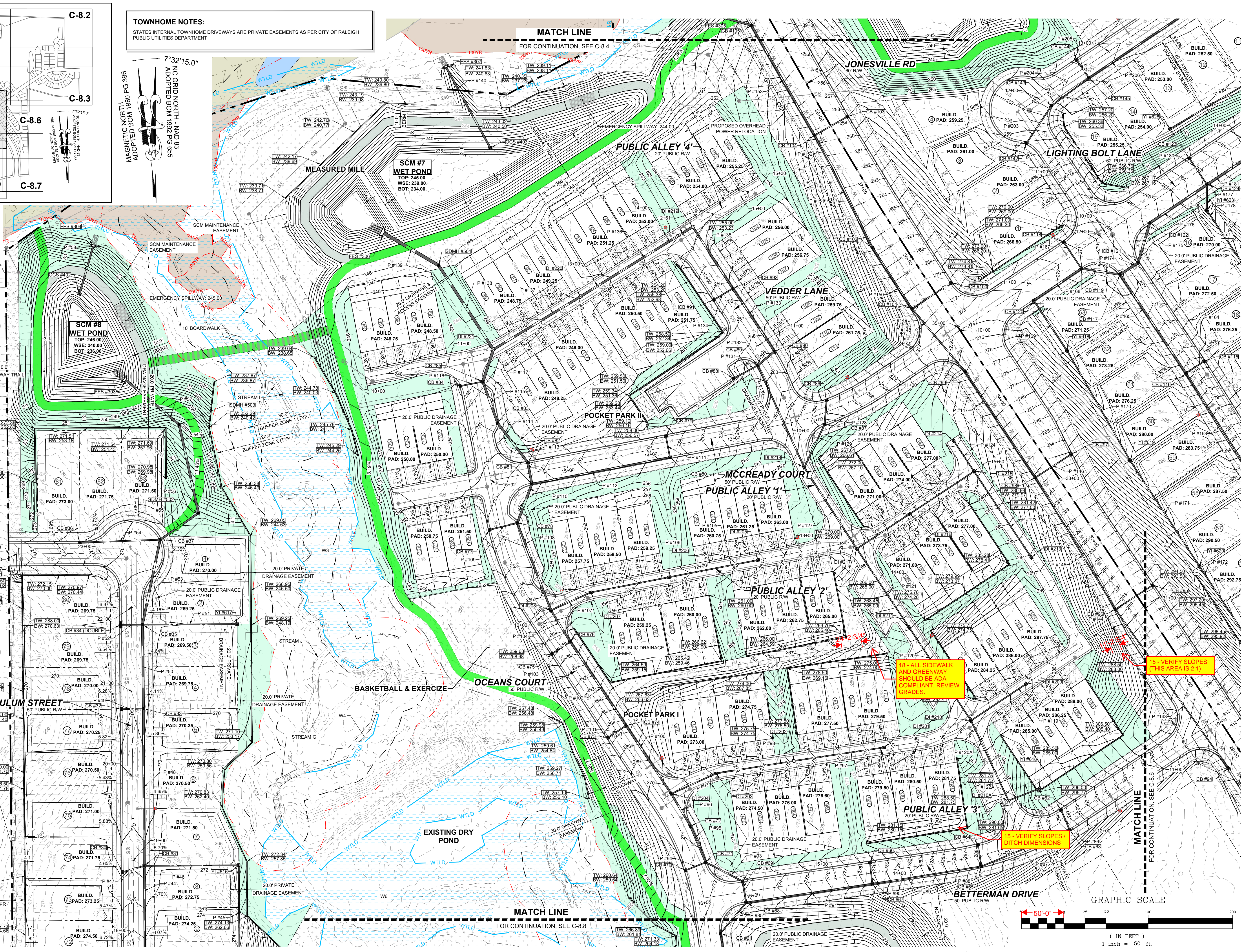


**SITE KEY PLAN**  
**LEGEND**  
SEE SHEET C-8.0 FOR LEGEND

**KENNETH INVESTMENT LLC.**  
PIN: 1757368816  
DB 19248 PG 1884  
ZONING: R-30 (WC)  
USE: VA

**MEGAN KULAWIAK**  
PIN: 1757367367  
DB 16226 PG 1133  
LOT 6  
BM 1990 PG 00387  
ZONING: R-30 (WC)  
USE: VA

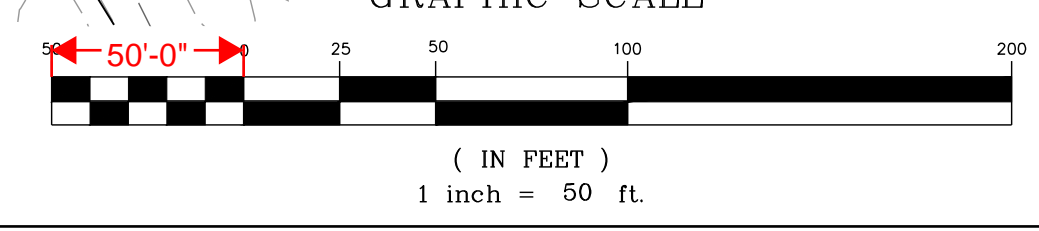
**PENDULUM STREET**  
50' PUBLIC RW



18 - ALL SIDEWALK AND GREENWAY SHOULD BE ADA COMPLIANT REVIEW GRADES.


15 - VERIFY SLOPES (THIS AREA IS 2:1)

15 - VERIFY SLOPES DITCH DIMENSIONS



THIS PLANSET AND ANY ASSOCIATED DOCUMENTS ARE PRELIMINARY AND NOT AUTHORIZED FOR CONSTRUCTION UNTIL SIGNED, DATED, AND OFFICIALLY RELEASED FOR CONSTRUCTION BY THE ENGINEER OF RECORD.

NO.	REVISIONS	DATE	BY



**STRONGROCK**  
ENGINEERING GROUP  
STRONG ROCK ENGINEERING GROUP, PLLC | COMPANY LICENSE # P-2166  
305 CHURCH AT NORTH HILLS STREET, SUITE 1110 RALEIGH, NC 27609 | INFORMATION@STRONGROCKGROUP.COM

STRONG ROCK PROJECT	NOT FOR CONSTRUCTION	SCALE	AS SHOWN	DESIGNED BY	JWL	SRG	DRAWN BY	JWL	CHECKED BY	JWL
PSP-24-03										

**RESERVE @ MITCHELL MILL**  
TOWN OF ROLESVILLE, WAKE COUNTY, NORTH CAROLINA  
**CONSTRUCTION PLANS**  
**PARTIAL GRADING AND DRAINAGE PLAN V**

**DRAWING SHEET**  
**C-8.5**  
**51 OF 133**

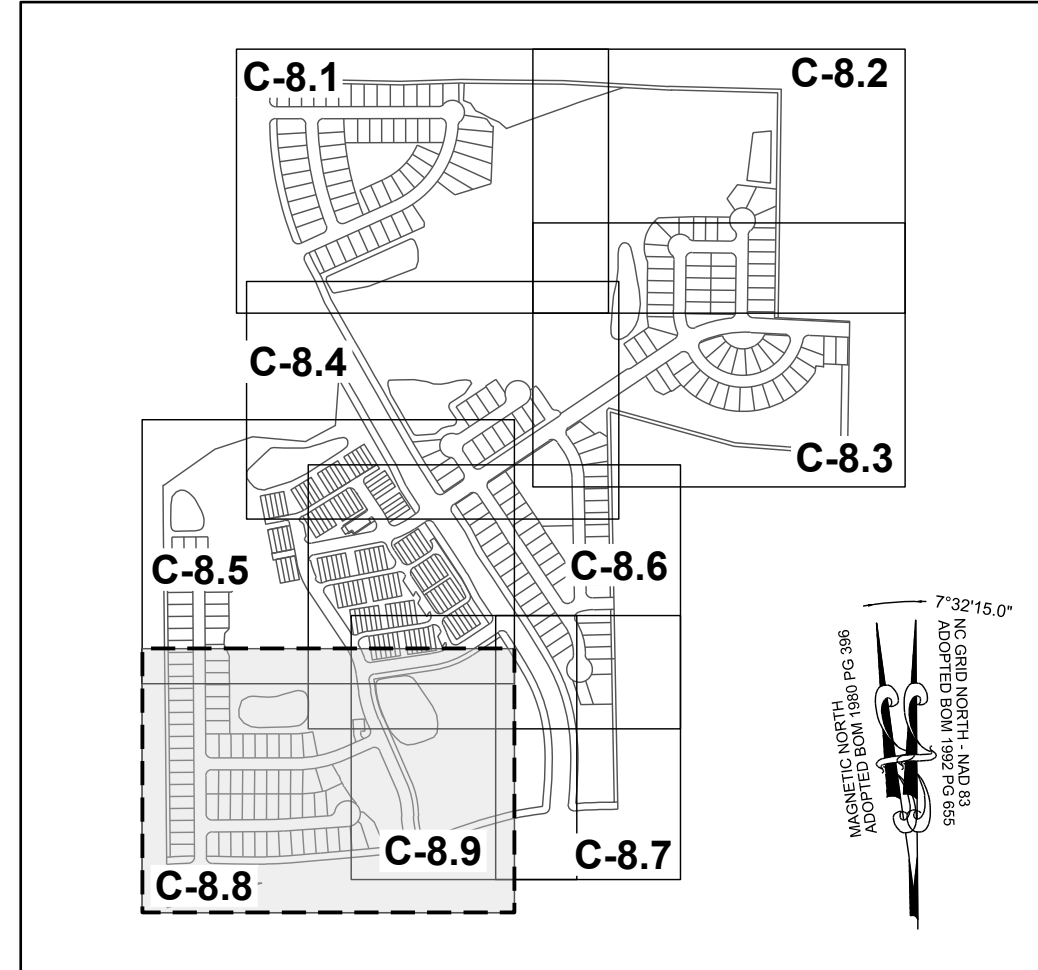
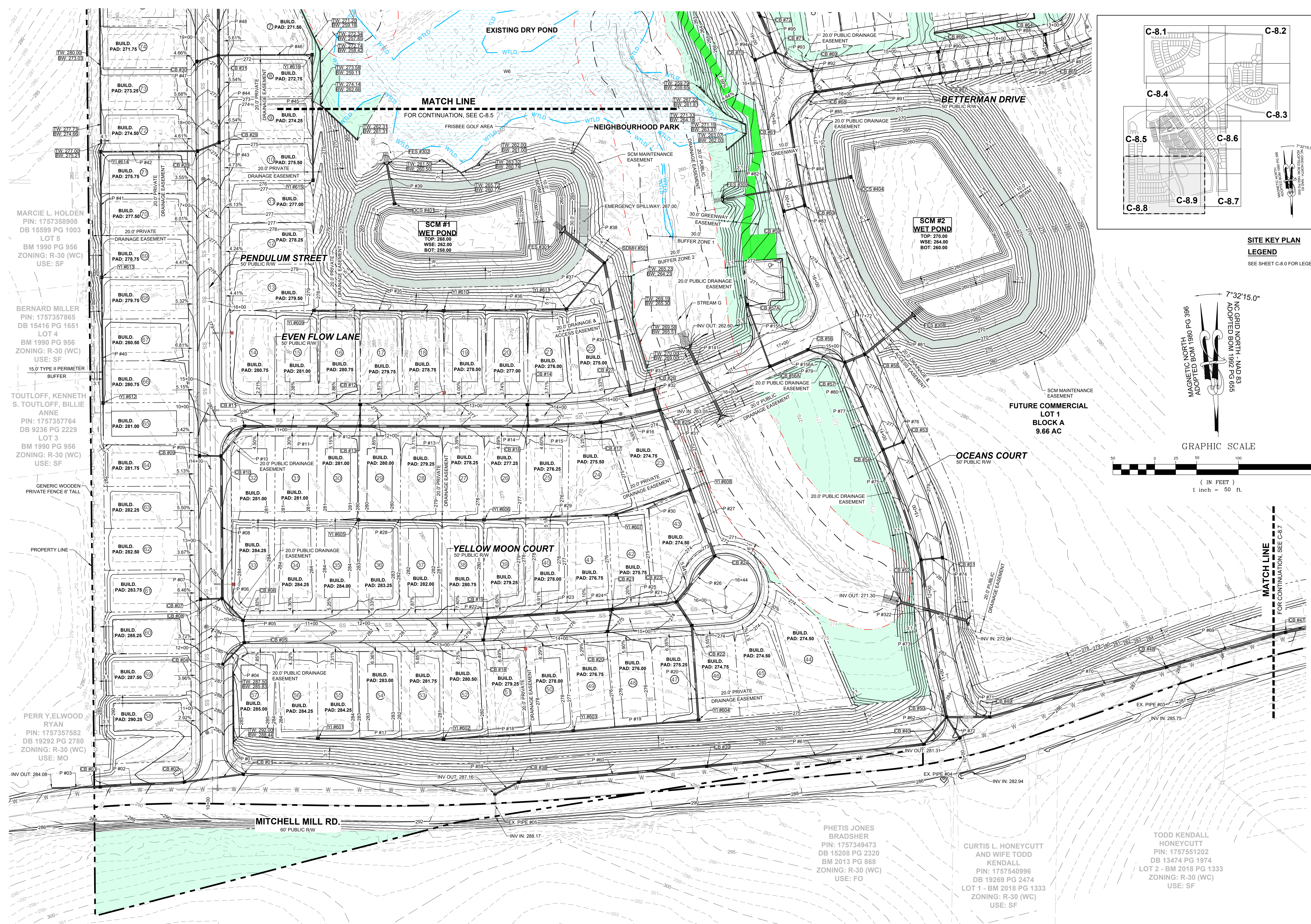




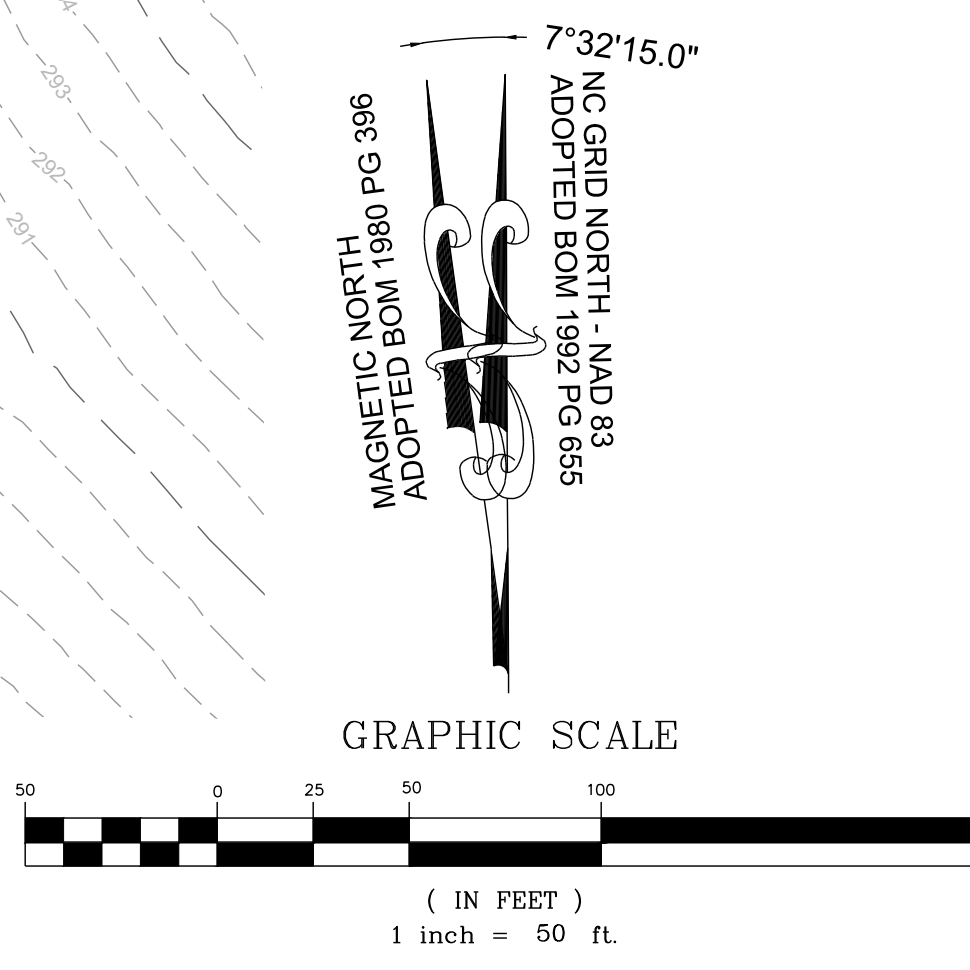








**SITE KEY PLAN**  
LEGEND  
SEE SHEET C-8.0 FOR LEGEND



MARCIE L. HOLDEN  
PIN: 1757358908  
DB 15599 PG 1003  
LOT 5  
BM 1990 PG 956  
ZONING: R-30 (WC)  
USE: SF

BERNARD MILLER  
PIN: 1757357865  
DB 15416 PG 1651  
LOT 4  
BM 1990 PG 956  
ZONING: R-30 (WC)  
USE: SF

TOUTLOFF, KENNETH S.  
PIN: 175735764  
DB 9236 PG 2229  
LOT 3  
BM 1990 PG 956  
ZONING: R-30 (WC)  
USE: SF


PERRY ELWOOD RYAN  
PIN: 1757357582  
DB 19292 PG 2780  
ZONING: R-30 (WC)  
USE: MO

PHETIS JONES BRADSHER  
PIN: 1757349473  
DB 15208 PG 2320  
BM 2013 PG 868  
ZONING: R-30 (WC)  
USE: FO

CURTIS L. HONEYCUTT AND WIFE TODD KENDALL  
PIN: 1757540996  
DB 19269 PG 2474  
LOT 1 - BM 2018 PG 1333  
ZONING: R-30 (WC)  
USE: SF

TODD KENDALL HONEYCUTT  
PIN: 1757551202  
DB 13474 PG 1974  
LOT 2 - BM 2018 PG 1333  
ZONING: R-30 (WC)  
USE: SF

NO.	REVISIONS	DATE	BY



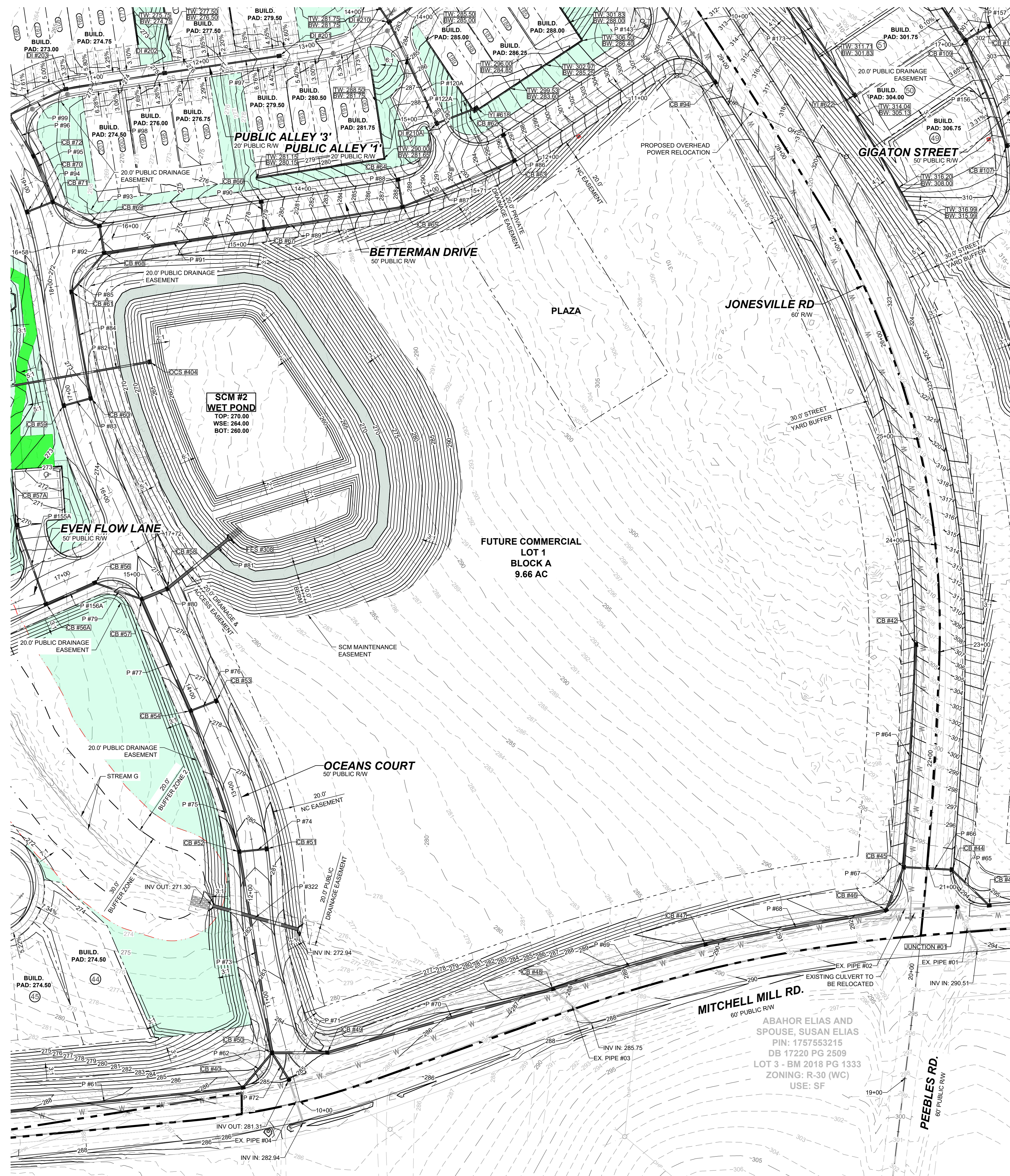
**STRONGROCK ENGINEERING GROUP**  
STRONG ROCK ENGINEERING GROUP, PLLC | COMPANY LICENSE # P-2166  
305 CHURCH AT NORTH HILLS STREET, SUITE 1110 RALEIGH, NC 27609 | INFORMATION@STRONGROCKGROUP.COM

STRONG ROCK PROJECT	STRONG ROCK PROJECT
PSP-24-03	PSP-24-03
NOT FOR CONSTRUCTION	NOT FOR CONSTRUCTION
SCALE AS SHOWN	SCALE AS SHOWN
DESIGNED BY JWL	DESIGNED BY JWL
DRAWN BY SRG	DRAWN BY SRG
CHECKED BY JWL	CHECKED BY JWL

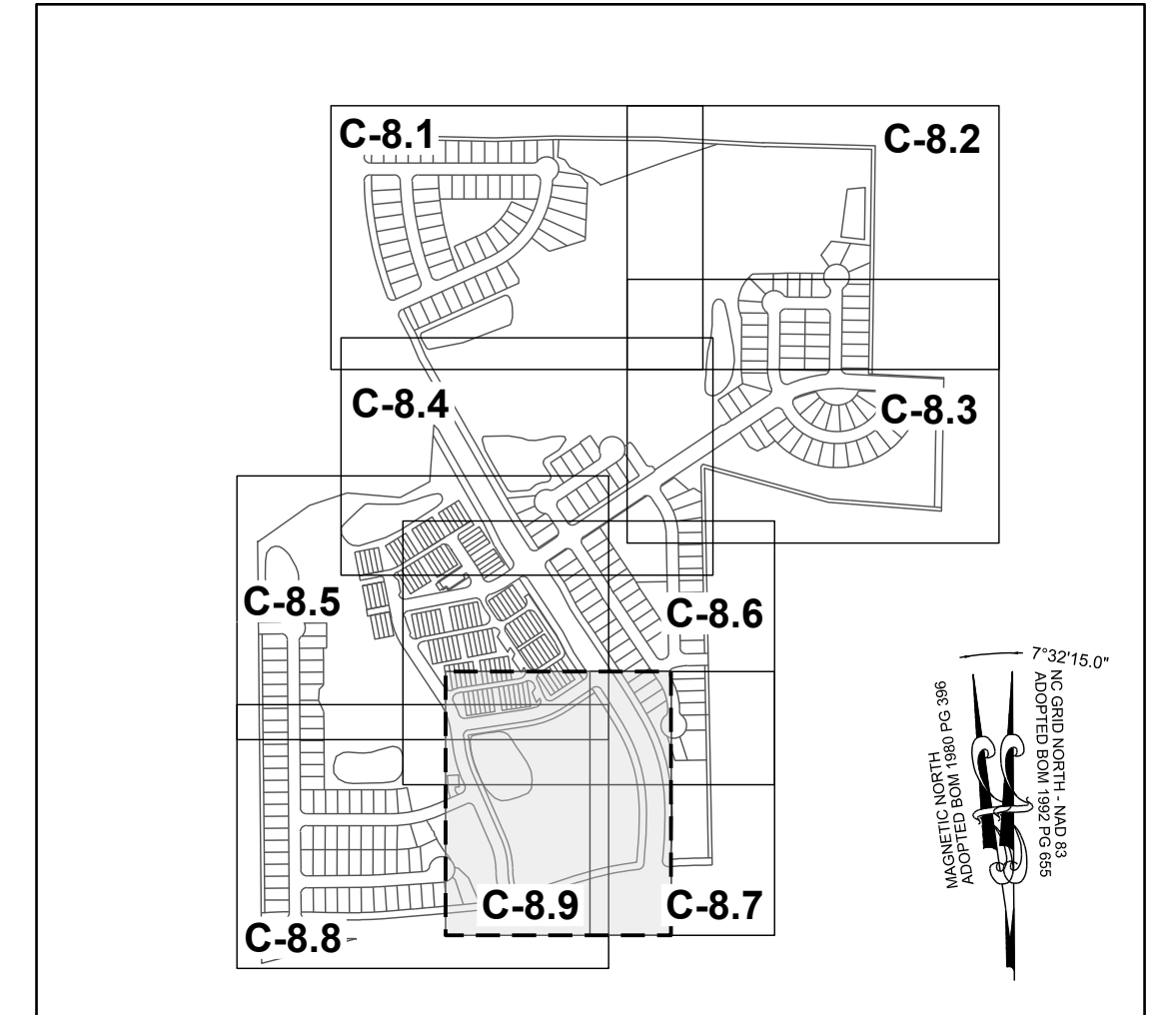
RESERVE @ MITCHELL MILL  
TOWN OF ROLESVILLE, WAKE COUNTY, NORTH CAROLINA  
CONSTRUCTION PLANS  
PARTIAL GRADING AND DRAINAGE PLAN VIII  
DRAWING SHEET  
**C-8.8**

THIS PLANSET AND ANY ASSOCIATED DOCUMENTS ARE PRELIMINARY AND NOT AUTHORIZED FOR CONSTRUCTION UNTIL SIGNED, DATED, AND OFFICIALLY RELEASED FOR CONSTRUCTION BY THE ENGINEER OF RECORD.

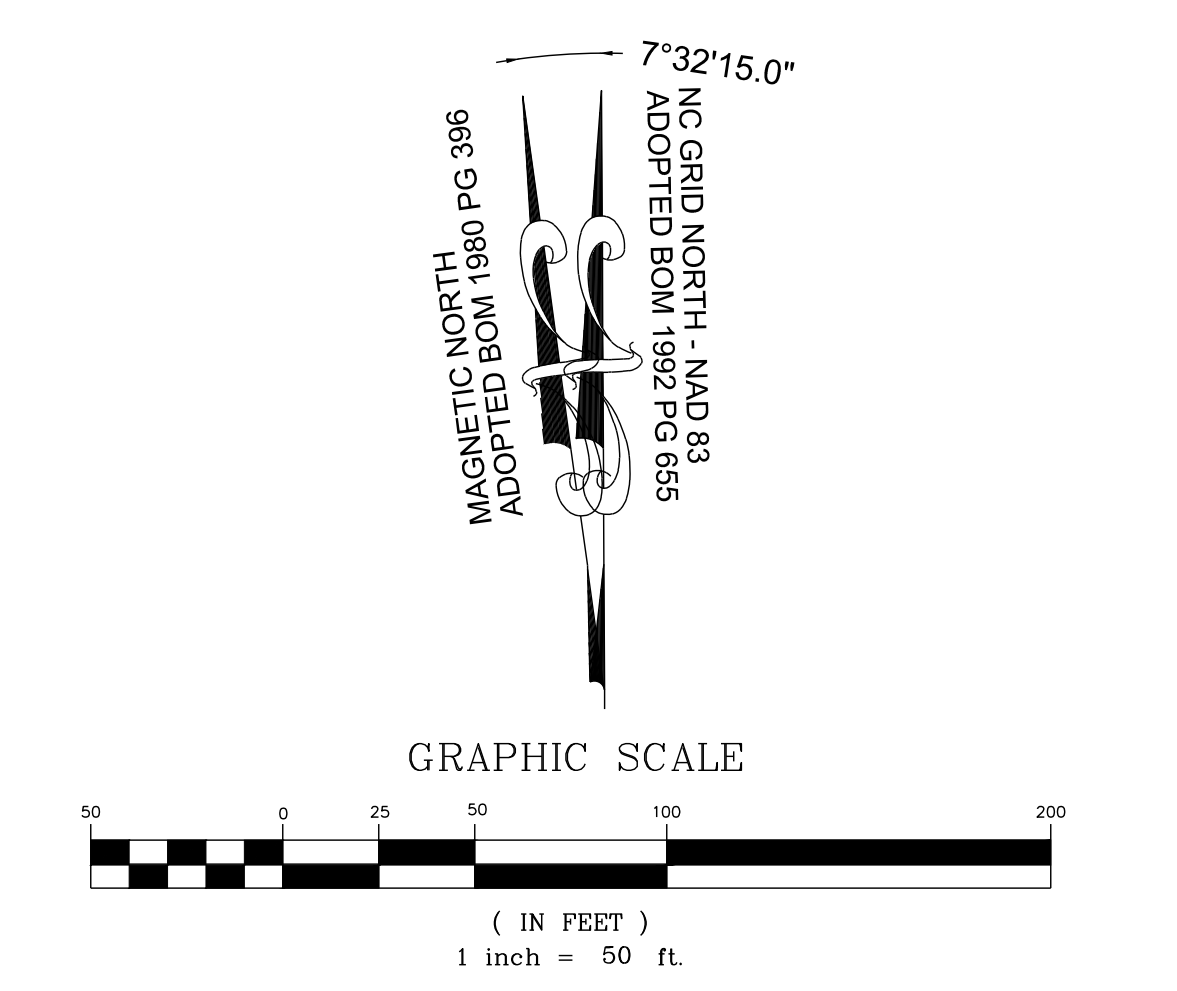




**TOWNHOME NOTES:**  
 STATES INTERNAL TOWNHOME DRIVEWAYS ARE PRIVATE EASEMENTS AS PER CITY OF RALEIGH PUBLIC UTILITIES DEPARTMENT




**SITE KEY PLAN**  
**LEGEND**  
 SEE SHEET C-8.0 FOR LEGEND



THIS PLANSET AND ANY ASSOCIATED DOCUMENTS ARE PRELIMINARY AND NOT AUTHORIZED FOR CONSTRUCTION UNTIL SIGNED, DATED, AND OFFICIALLY RELEASED FOR CONSTRUCTION BY THE ENGINEER OF RECORD.

NO.	REVISIONS	DATE	BY



**STRONGROCK**  
 ENGINEERING GROUP  
 STRONG ROCK ENGINEERING GROUP, PLLC | COMPANY LICENSE # P-2166  
 305 CHURCH AT NORTH HILLS STREET, SUITE 1110 RALEIGH, NC 27609 | INFORMATION@STRONGROCKGROUP.COM

STRONG ROCK PROJECT	STRONG ROCK PROJECT
PSP-24-03	PSP-24-03
NOT FOR CONSTRUCTION	NOT FOR CONSTRUCTION
SCALE AS SHOWN	SCALE AS SHOWN
DESIGNED BY JWL	DESIGNED BY JWL
DRAWN BY SRG	DRAWN BY SRG
CHECKED BY JWL	CHECKED BY JWL

**RESERVE @ MITCHELL MILL**  
 TOWN OF ROLESVILLE, WAKE COUNTY, NORTH CAROLINA  
**CONSTRUCTION PLANS**  
**PARTIAL GRADING AND DRAINAGE PLAN IX**

DRAWING SHEET  
**C-8.9**



PIPE TABLE with columns: PIPE NO, TYPE, SIZE, LF, INV. IN, INV. OUT, GRADE. Rows include EX. PIPE #01 through P #15.

PIPE TABLE with columns: PIPE NO, TYPE, SIZE, LF, INV. IN, INV. OUT, GRADE. Rows include P #16 through P #35.

PIPE TABLE with columns: PIPE NO, TYPE, SIZE, LF, INV. IN, INV. OUT, GRADE. Rows include P #36 through P #55.

PIPE TABLE with columns: PIPE NO, TYPE, SIZE, LF, INV. IN, INV. OUT, GRADE. Rows include P #56 through P #76.

PIPE TABLE with columns: PIPE NO, TYPE, SIZE, LF, INV. IN, INV. OUT, GRADE. Rows include P #77 through P #97.

PIPE TABLE with columns: PIPE NO, TYPE, SIZE, LF, INV. IN, INV. OUT, GRADE. Rows include P #98 through P #117.

PIPE TABLE with columns: PIPE NO, TYPE, SIZE, LF, INV. IN, INV. OUT, GRADE. Rows include P #119 through P #137.

PIPE TABLE with columns: PIPE NO, TYPE, SIZE, LF, INV. IN, INV. OUT, GRADE. Rows include P #138 through P #156A.

PIPE TABLE with columns: PIPE NO, TYPE, SIZE, LF, INV. IN, INV. OUT, GRADE. Rows include P #157 through P #176.

PIPE TABLE with columns: PIPE NO, TYPE, SIZE, LF, INV. IN, INV. OUT, GRADE. Rows include P #177 through P #196.

PIPE TABLE with columns: PIPE NO, TYPE, SIZE, LF, INV. IN, INV. OUT, GRADE. Rows include P #197 through P #216.

PIPE TABLE with columns: PIPE NO, TYPE, SIZE, LF, INV. IN, INV. OUT, GRADE. Rows include P #217 through P #236.

PIPE TABLE with columns: PIPE NO, TYPE, SIZE, LF, INV. IN, INV. OUT, GRADE. Rows include P #237 through P #254.


PIPE TABLE with columns: PIPE NO, TYPE, SIZE, LF, INV. IN, INV. OUT, GRADE. Rows include P #255 through P #274.

PIPE TABLE with columns: PIPE NO, TYPE, SIZE, LF, INV. IN, INV. OUT, GRADE. Rows include P #275 through P #294.

PIPE TABLE with columns: PIPE NO, TYPE, SIZE, LF, INV. IN, INV. OUT, GRADE. Rows include P #295 through P #317.

PIPE TABLE with columns: PIPE NO, TYPE, SIZE, LF, INV. IN, INV. OUT, GRADE. Rows include P #318 through P #322.

Table with columns: NO., REVISIONS, DATE.



STRONGROCK ENGINEERING GROUP logo and contact information.

Table with columns: STRONG ROCK PROJECT, NOT FOR CONSTRUCTION, SCALE, AS SHOWN, DESIGNED BY, DRAWN BY, CHECKED BY.

RESERVE @ MITCHELL MILL TOWN OF ROLESVILLE, WAKE COUNTY, NORTH CAROLINA CONSTRUCTION PLANS STORM DRAINAGE TABLES

DRAWING SHEET C-8.10



CATCH BASIN TABLE				
CB NO	SIZE	TOP	INV. IN	INV. OUT
CB #01	2' X 3'	291.77		286.65 W
CB #02	2' X 3'	290.55	285.27 E	285.07 W
CB #03	2' X 3'	288.70	284.57 E	284.37 W
CB #04	2' X 3'	285.75		281.29 NE
CB #05	2' X 3'	283.70	279.14 SW	278.94 N
CB #06	2' X 3'	283.31	278.66 S	278.46 NW
CB #07	2' X 3'	282.52		277.58 E
CB #08	2' X 3'	282.49	277.34 W 277.34 SE	277.14 N
CB #09	2' X 3'	280.30		275.76 E
CB #10	2' X 3'	280.32	275.39 S 275.63 W	275.19 NE
CB #11	2' X 3'	279.80	274.69 SW	274.49 E
CB #12	2' X 3'	279.19		274.71 S
CB #13	2' X 3'	279.18	273.80 W 274.58 N	273.60 E
CB #14	2' X 3'	275.49		270.89 S
CB #16	2' X 3'	275.46	270.05 W 270.76 N	269.85 E
CB #17	2' X 3'	273.89	268.60 W	268.40 E
CB #18	2' X 3'	278.35		273.92 N
CB #19	2' X 3'	278.20	273.76 S	273.56 E

CATCH BASIN TABLE				
CB NO	SIZE	TOP	INV. IN	INV. OUT
CB #20	2' X 3'	275.00		270.54 N
CB #21	2' X 3'	274.88	270.22 S 270.13 W	269.93 E
CB #22	2' X 3'	273.62	268.18 S	267.73 NW
CB #23	2' X 3'	273.37	267.49 SE 268.50 W	266.91 NE
CB #24	2' X 3'	272.30	266.50 SW	265.90 N
CB #25	2' X 3'	273.31	264.77 S 266.98 W	264.57 N
CB #26	2' X 3'	273.31	264.44 S	264.24 W
CB #27	2' X 3'	273.41	264.10 E	263.90 N
CB #28	2' X 3'	273.77	268.60 W	268.40 E
CB #29	2' X 3'	273.46	268.26 W	268.06 N
CB #30	2' X 3'	270.77		266.15 E
CB #31	2' X 3'	270.59	265.55 S 265.55 W 265.14 E	264.90 N
CB #32	2' X 3'	268.69		264.25 E
CB #33	2' X 3'	268.66	262.96 S 264.12 W	262.76 N
CB #34 (DOUBLE)	2' X 3'	268.12		263.68 E
CB #35	2' X 3'	268.12	262.26 S 263.55 W 263.21 E	262.06 N
CB #36	2' X 3'	271.15		265.92 E
CB #37	2' X 3'	269.40	261.55 S 262.89 W	260.50 NE

CATCH BASIN TABLE				
CB NO	SIZE	TOP	INV. IN	INV. OUT
CB #38	2' X 3'	290.19	286.64 SW	286.44 E
CB #39	2' X 3'	288.98	284.19 W	283.83 E
CB #40	2' X 3'	285.23	281.22 W	281.02 NE
CB #42	2' X 3'	305.75		300.49 S
CB #43	2' X 3'	294.44		289.66 NW
CB #44	2' X 3'	294.14	289.34 SE	289.14 W
CB #45	2' X 3'	293.44	288.92 E 288.32 N	288.12 S
CB #46	2' X 3'	292.60	287.37 N 288.37 E	287.17 W
CB #47	2' X 3'	289.81	285.45 E	285.25 W
CB #48	2' X 3'	287.62	283.77 E 283.40 SE	283.20 W
CB #49	2' X 3'	284.89	281.01 E	280.81 W
CB #50	2' X 3'	284.30	280.31 SE 280.31 SW 279.78 E	279.23 N
CB #51	2' X 3'	280.37		275.08 W
CB #52	2' X 3'	280.35	276.24 S 274.82 E	273.99 N
CB #53	2' X 3'	277.39		272.44 W
CB #54	2' X 3'	277.37	271.20 S 272.31 E	271.00 NW
CB #56	2' X 3'	274.21	266.19 SW	265.99 E
CB #56A	2' X 3'	273.96	266.64 N	266.44 NE

CATCH BASIN TABLE				
CB NO	SIZE	TOP	INV. IN	INV. OUT
CB #57	2' X 3'	275.12	268.03 SE 265.76 W	265.53 E
CB #57A	2' X 3'	269.72		267.04 S
CB #58	2' X 3'	275.13	265.02 W	264.73 NE
CB #59	2' X 3'	273.05		268.61 E
CB #60	2' X 3'	273.06	268.48 W	268.28 N
CB #61	2' X 3'	271.99	267.55 S	267.35 NE
CB #62	2' X 3'	296.43		291.99 SE
CB #63	2' X 3'	296.14	291.38 NW	291.18 W
CB #64	2' X 3'	288.09		283.66 S
CB #65	2' X 3'	287.96	283.33 E 283.33 N	283.13 W
CB #66	2' X 3'	278.58		274.09 S
CB #67	2' X 3'	278.50	273.96 N 273.91 E	273.15 W
CB #68	2' X 3'	272.74	267.11 SW 267.25 E	266.91 N
CB #69	2' X 3'	272.71	266.78 S	266.58 NW
CB #70	2' X 3'	271.12		266.68 E
CB #71	2' X 3'	271.40	266.34 SE 266.55 W	265.69 NW
CB #72	2' X 3'	270.63	265.32 SE	265.12 NW
CB #73	2' X 3'	266.45		261.91 NE

CATCH BASIN TABLE				
CB NO	SIZE	TOP	INV. IN	INV. OUT
CB #74	2' X 3'	266.45	261.19 SE 261.79 SW	260.99 NW
CB #75	2' X 3'	258.89		254.46 NE
CB #76	2' X 3'	258.90	254.33 SW 253.64 SE	253.44 NW
CB #77	2' X 3'	251.13		246.80 E
CB #78	2' X 3'	251.23	245.22 S 246.63 W	245.02 N
CB #79	2' X 3'	255.31		250.87 S
CB #80	2' X 3'	255.30	250.74 N 246.42 E	250.54 W
CB #81	2' X 3'	251.31	244.77 S 246.42 E	244.57 N
CB #82	2' X 3'	251.31	244.44 S	244.24 NW
CB #83	2' X 3'	248.59	242.63 SE	242.39 N
CB #84	2' X 3'	247.84		243.40 E
CB #85	2' X 3'	247.69	243.26 W 241.81 S	241.19 N
CB #86	2' X 3'	265.02		260.31 S
CB #87	2' X 3'	264.18	259.45 N	259.25 SW
CB #88	2' X 3'	257.20		252.76 NE
CB #89	2' X 3'	259.09	252.60 SW 252.81 SE	251.70 NE
CB #90	2' X 3'	258.88	251.57 SW	251.37 NW
CB #91	2' X 3'	255.26		250.82 NE

CATCH BASIN TABLE				
CB NO	SIZE	TOP	INV. IN	INV. OUT
CB #92	2' X 3'	255.31	250.06 SE 250.70 SW	249.73 NW
CB #94	2' X 3'	313.67		308.82 NW
CB #95	2' X 3'	298.69		294.25 SW
CB #96	2' X 3'	298.17	293.73 NE 293.73 SE	293.53 NW
CB #97	2' X 3'	285.15		280.71 SW
CB #98	2' X 3'	285.15	280.57 SE 280.46 NE	279.82 NW
CB #99	2' X 3'	275.93	270.99 SE	270.79 NW
CB #100	2' X 3'	270.84		266.34 SW
CB #101	2' X 3'	270.88	265.64 SE 266.06 NE	265.10 NW
CB #102	2' X 3'	266.42	261.70 SE	261.44 NW
CB #103	2' X 3'	258.56		254.13 SW
CB #104	2' X 3'	259.31	253.00 SE 253.90 NE	252.80 NW
CB #105	2' X 3'	250.84	243.00 SE	242.80 W
CB #106	2' X 3'	307.18		302.74 W
CB #107	2' X 3'	307.00	302.56 E	302.36 N
CB #108	2' X 3'	301.29		296.91 SW
CB #109	2' X 3'	301.42	296.76 NE 296.68 S	296.48 NW
CB #110	2' X 3'	296.15	291.43 SE	291.23 NW

CATCH BASIN TABLE				
CB NO	SIZE	TOP	INV. IN	INV. OUT
CB #111	2' X 3'	293.25		288.57 SW
CB #112	2' X 3'	293.25	288.57 SE 288.44 NE	288.24 NW
CB #113	2' X 3'	287.04		282.61 SW
CB #114	2' X 3'	287.02	282.48 NE 282.18 SE	281.98 NW
CB #115	2' X 3'	275.36		271.06 SW
CB #116	2' X 3'	275.40	269.74 NE 269.65 SE	268.89 NW
CB #117	2' X 3'	268.70	262.95 SE 263.36 W	262.75 NE
CB #118	2' X 3'	270.98		266.54 SE
CB #119	2' X 3'	271.19	266.35 NW 264.92 SW	264.70 E
CB #120	2' X 3'	272.51	265.72 SE	265.52 NE
CB #121	2' X 3'	268.70	262.44 SW	262.24 N
CB #122	2' X 3'	266.43	259.63 S	259.43 NE
CB #123	2' X 3'	262.73		258.29 SE
CB #124	2' X 3'	262.72	256.17 SW 258.11 NW 256.91 S	255.97 NE
CB #125	2' X 3'	252.95	246.61 E 245.81 SW	245.61 NW
CB #126	2' X 3'	252.92		248.69 SW
CB #127	2' X 3'	252.92	248.56 NE 247.58 SE	247.38 W
CB #128	2' X 3'	254.72	249.42 S	249.22 NW

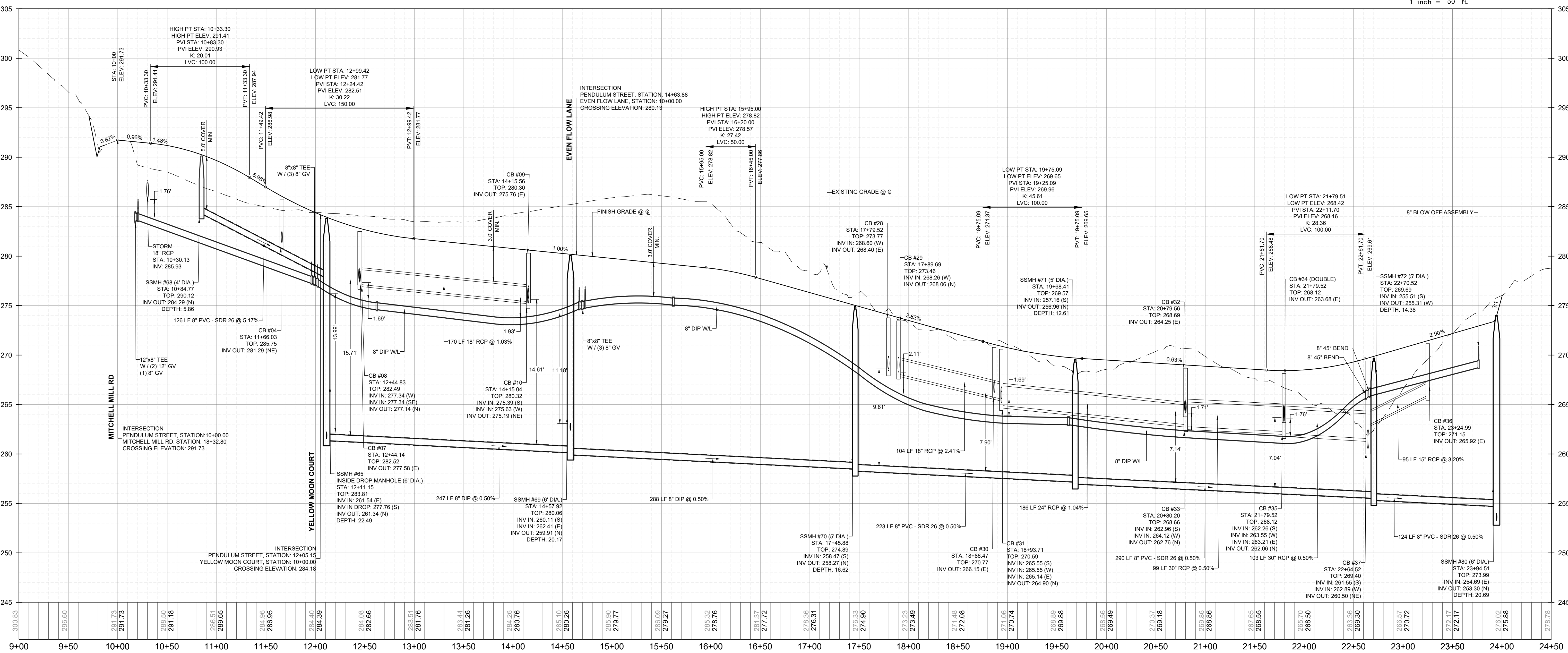
CATCH BASIN TABLE				
CB NO	SIZE	TOP	INV. IN	INV. OUT
CB #129	2' X 3'	256.63		252.12 W
CB #130	2' X 3'	256.44	250.94 S 251.99 E	250.74 N
CB #131	2' X 3'	263.54		259.42 W
CB #132	2' X 3'	263.55	259.29 E 259.20 S	258.13 N
CB #133	2' X 3'	278.67		274.92 W
CB #134	2' X 3'	278.63	274.00 E 274.00 S	273.19 N
CB #135	2' X 3'	297.12		285.38 N
CB #136	2' X 3'	293.50	282.02 E 282.41 S	281.82 N
CB #137	2' X 3'	293.68	282.36 SE	282.16 W
CB #138	2' X 3'	292.75	282.75 E	282.55 NW
CB #139	2' X 3'	287.84	283.28 S	283.08 W
CB #140	2' X 3'	287.84		283.41 N
CB #141	2' X 3'	252.93	245.42 SE	245.22 N
CB #142	2' X 3'	260.08		255.38 NE
CB #143	2' X 3'	255.56	251.12 SW	249.94 NE
CB #144	2' X 3'	252.81		248.13 SE
CB #145	2' X 3'	252.79	247.82 SW 248.00 NW	247.62 NE
CB #146	2' X 3'	251.23		246.51 E

CATCH BASIN TABLE				
CB NO	SIZE	TOP	INV. IN	INV. OUT
CB #147	2' X 3'	251.11	245.62 SW 246.35 W	245.42 NE
CB #148	2' X 3'	250.41	244.91 SW	244.71 NE
CB #149	2' X 3'	249.97	242.35 SE 244.32 SW	242.15 NW
CB #150	2' X 3'	250.75		246.31 NW
CB #151	2' X 3'	250.75	246.12 SE	245.92 NE
CB #152	2' X 3'	249.93		245.24 NW
CB #153	2' X 3'	249.93	243.22 NE 245.05 SE 245.17 SW	243.02 NW
CB #154	2' X 3'	267.45		263.02 S
CB #155	2' X 3'	265.33	261.03 N	260.83 W
CB #156	2' X 3'	261.93	257.52 E	257.32 W
CB #157	2' X 3'	260.25	255.72 E	255.52 NW
CB #158	2' X 3'	258.82		254.24 SW
CB #159	2' X 3'	258.66	254.10 NE 254.10 SE	253.80 NW
CB #160	2' X 3'	257.43	252.18 SE	251.98 NW
CB #161	2' X 3'	260.87	253.43 SE	253.23 W
CB #162	2' X 3'	257.27	252.57 E	252.37 S
CB #163	2' X 3'	256.10	251.59 N	251.39 SW
CB #164	2' X 3'	256.38	251.26 NE 250.98 SE	250.78 W


CATCH BASIN TABLE				
CB NO	SIZE	TOP	INV. IN	INV. OUT
CB #165	2' X 3'	254.77	248.89 E	248.69 NW
CB #166	2' X 3'	254.75	248.26 SE 248.87 N	248.06 SW
CB #167	2' X 3'	259.74	253.67 N 253.67 E	253.47 W
CB #168	2' X 3'	257.31	252.71 E	252.51 NW
CB #169	2' X 3'	256.65	251.92 SE	251.72 W
CB #170	2' X 3'	256.66	251.72 N 251.59 E	251.39 S
CB #171	2' X 3'	257.82	252.92 N	252.72 S
CB #172	2' X 3'	260.49		256.01 W
CB #173	2' X 3'	260.49	255.88 E 255.68 N	255.46 S
CB #174	2' X 3'	263.14		258.69 W
CB #175	2' X 3'	263.00	258.56 E	258.29 S
CB #176	2' X 3'	263.00	258.70 N	258.50 S
CB #177	2' X 3'	262.33		257.89 S
CB #178	2' X 3'	262.33	257.76 N	257.56 SE
CB #179	2' X 3'	262.38	257.36 NW	257.16 E
CB #180	2' X 3'	281.96		277.52 N
CB #181	2' X 3'	281.95	276.95 S	276.75 W

CATCH BASIN TABLE				
CB NO	SIZE	TOP	INV. IN	INV. OUT
CB #182	2' X 3'	276.64	271.30 E	271.10 W
CB #183	2' X 3'	271.66		267.23 N
CB #184	2' X 3'	271.67	267.04 S 265.16 E	264.96 W
CB #185	2' X 3'	263.81	259.24 E	259.04 S
CB #185A	2' X 3'</			





NO.	REVISIONS	DATE	BY



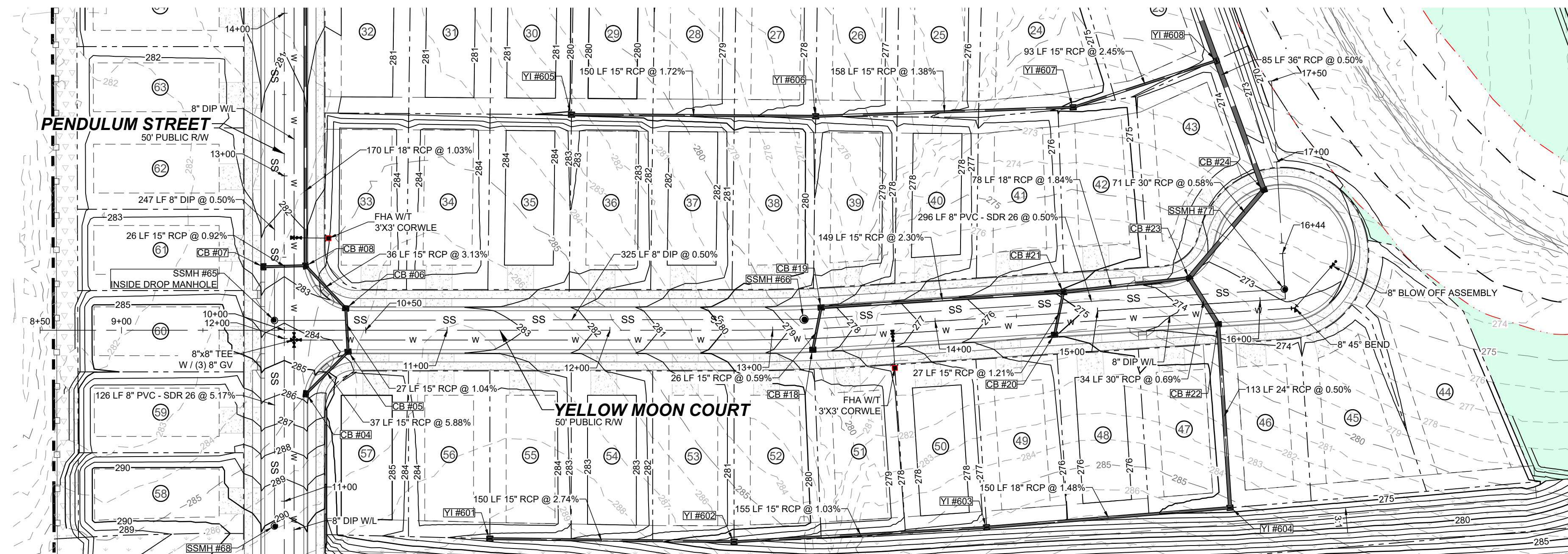
**STRONGROCK ENGINEERING GROUP**  
STRONG ROCK ENGINEERING GROUP, PLLC | COMPANY LICENSE # P-2766  
305 CHURCH AT NORTH HILLS STREET, SUITE 1110 RALEIGH, NC 27609 | INFORMATION@STRONGROCKGROUP.COM

STRONG ROCK PROJECT P-24-03	NOT FOR CONSTRUCTION	SCALE AS SHOWN	DESIGNED BY JWL	SRG	CHECKED BY JWL
-----------------------------	----------------------	----------------	-----------------	-----	----------------

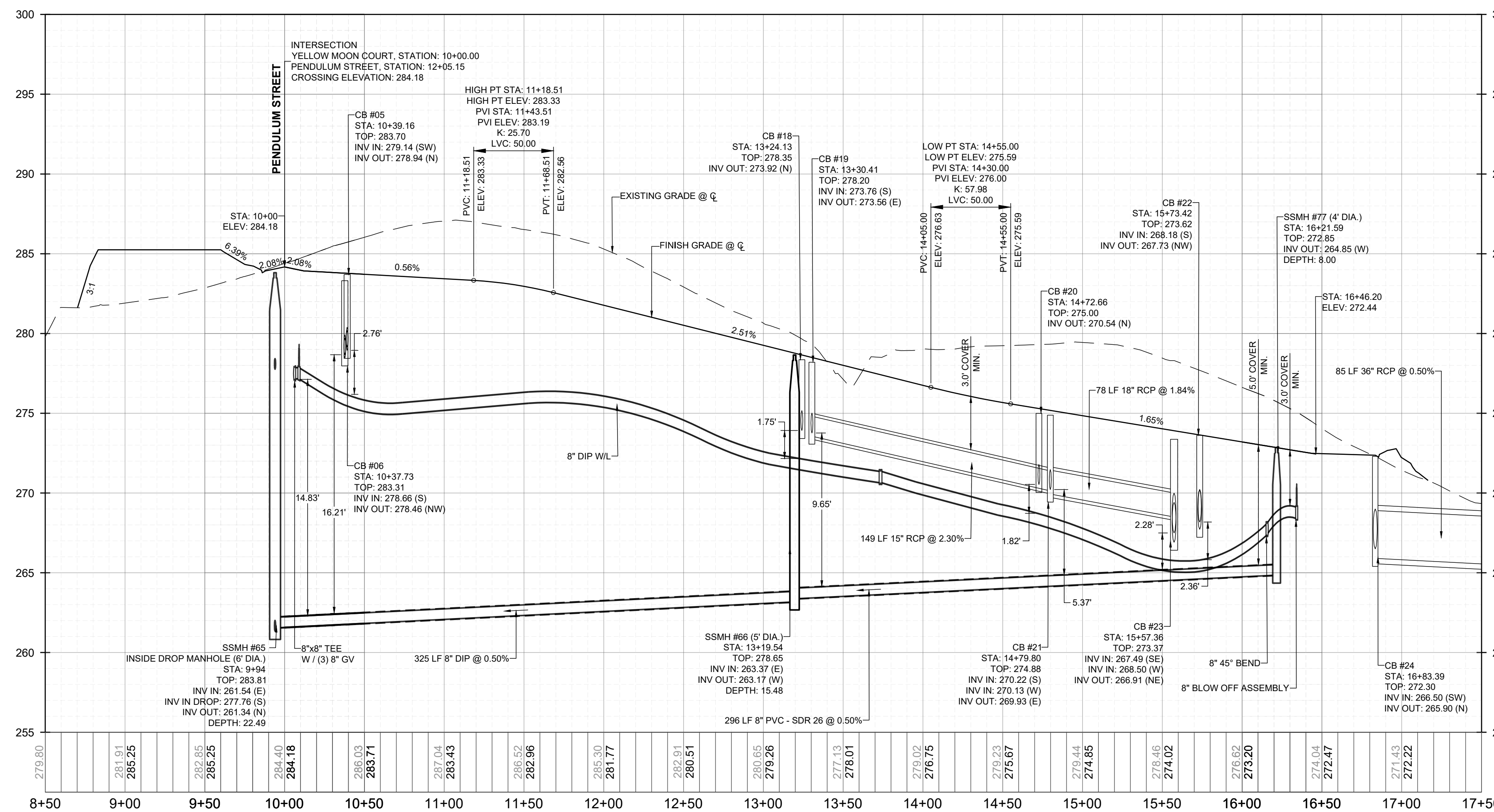
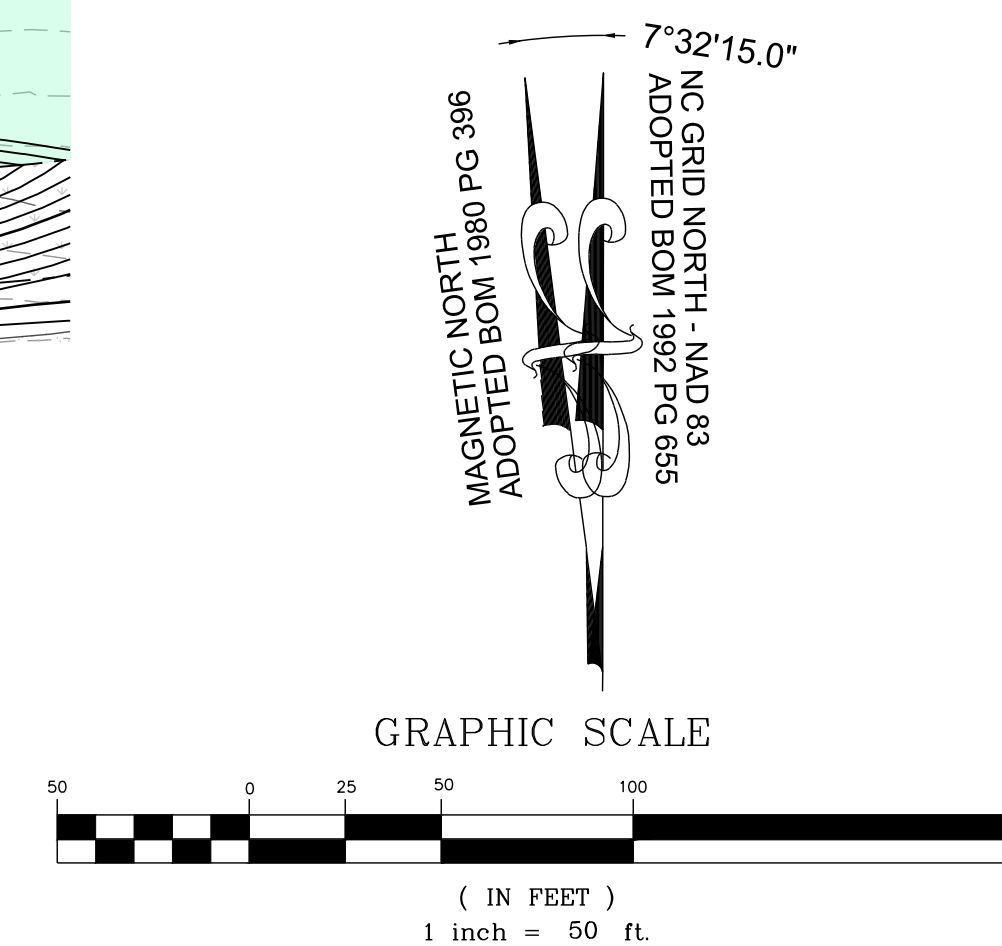
RESERVE @ MITCHELL MILL TOWN OF ROLESVILLE, WAKE COUNTY, NORTH CAROLINA  
**CONSTRUCTION PLANS**  
**PROPOSED PENDULUM STREET - PLAN & PROFILE**

DRAWING SHEET  
**C-9.0**






**PROPOSED YELLOW MOON COURT - PLAN**  
HORIZONTAL: 1" = 50'



**PROPOSED YELLOW MOON COURT - PROFILE**  
VERTICAL: 1" = 5'  
HORIZONTAL: 1" = 50'

NO.	REVISIONS	DATE	BY



**STRONGROCK**  
ENGINEERING GROUP

STRONG ROCK ENGINEERING GROUP, PLLC | COMPANY LICENSE # P-2766  
305 CHURCH AT NORTH HILLS STREET, SUITE 1110 RALEIGH, NC 27609 | INFORMATION@STRONGROCKGROUP.COM

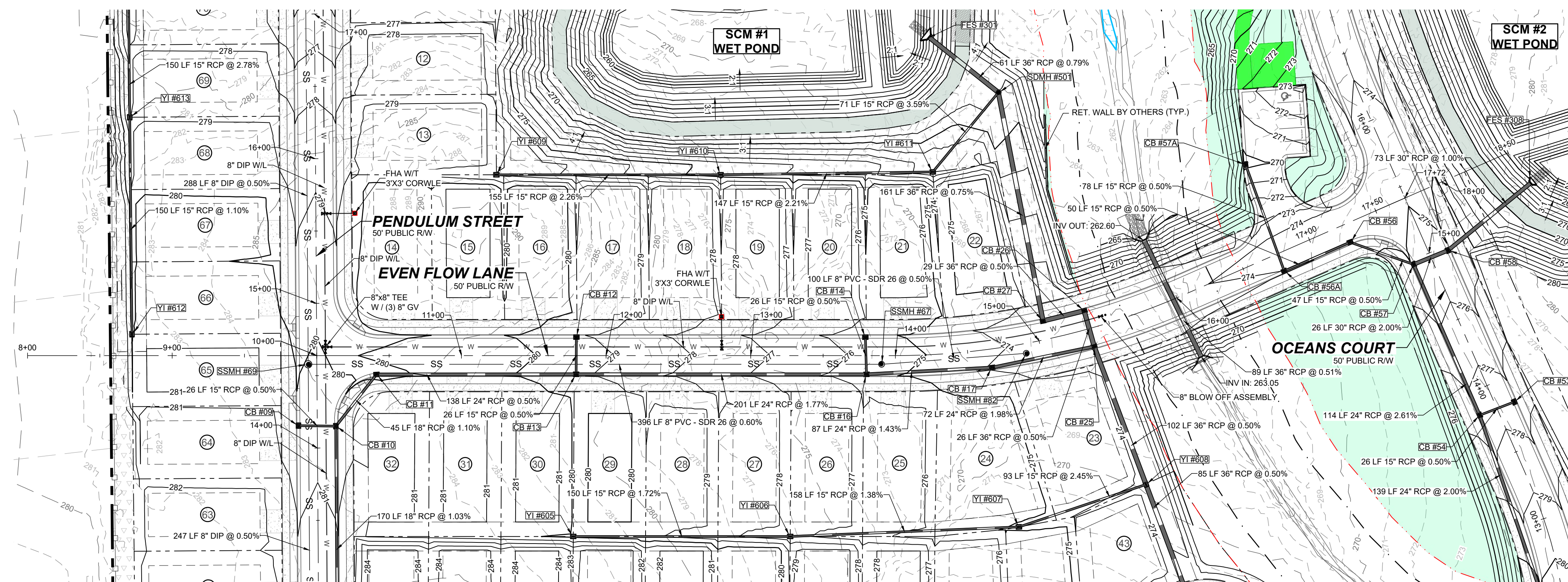
STRONG ROCK PROJECT P-24-03	NOT FOR CONSTRUCTION	SCALE AS SHOWN	DESIGNED BY JWL	SRG	CHECKED BY JWL
-----------------------------	----------------------	----------------	-----------------	-----	----------------

RESERVE @ MITCHELL MILL  
TOWN OF ROLESVILLE, WAKE COUNTY, NORTH CAROLINA  
CONSTRUCTION PLANS  
**PROPOSED YELLOW MOON COURT - PLAN & PROFILE**

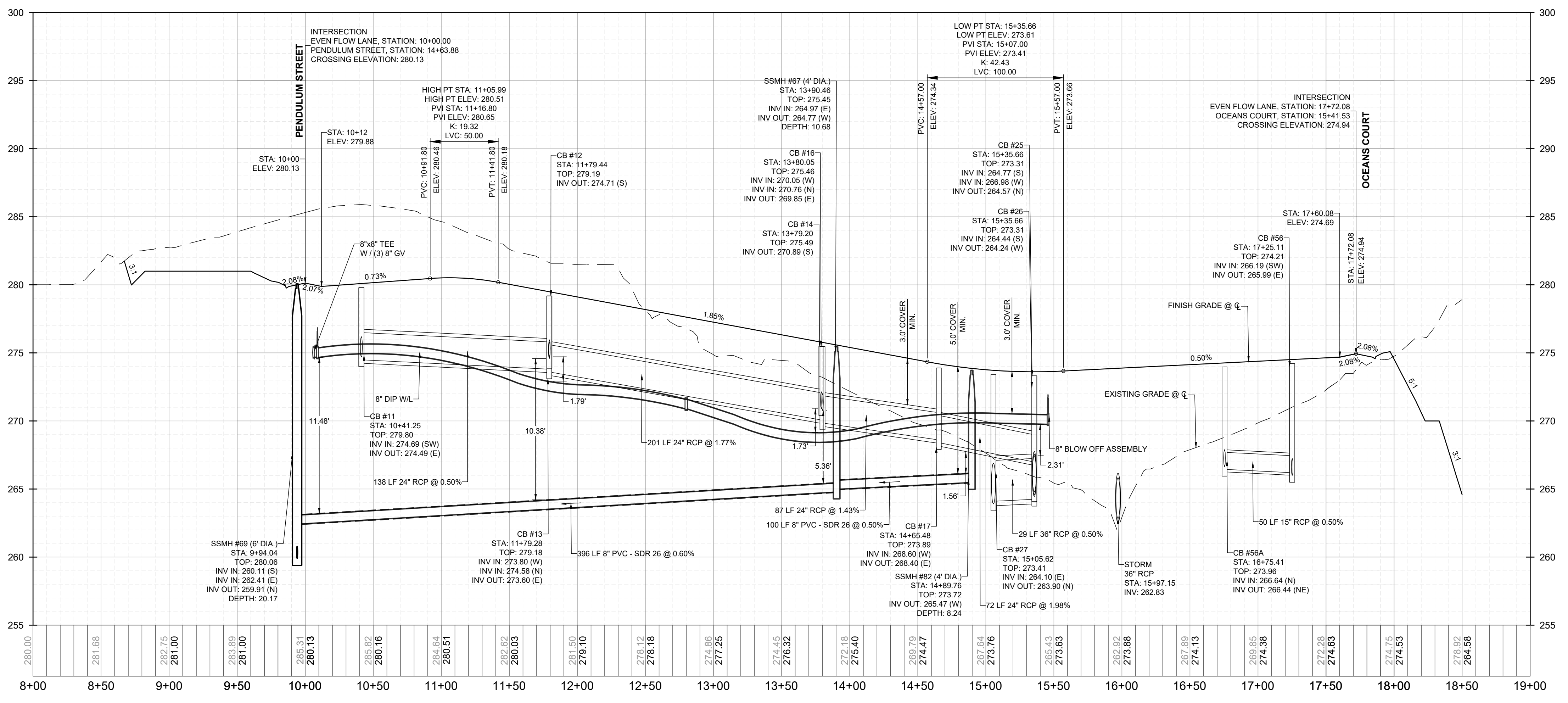
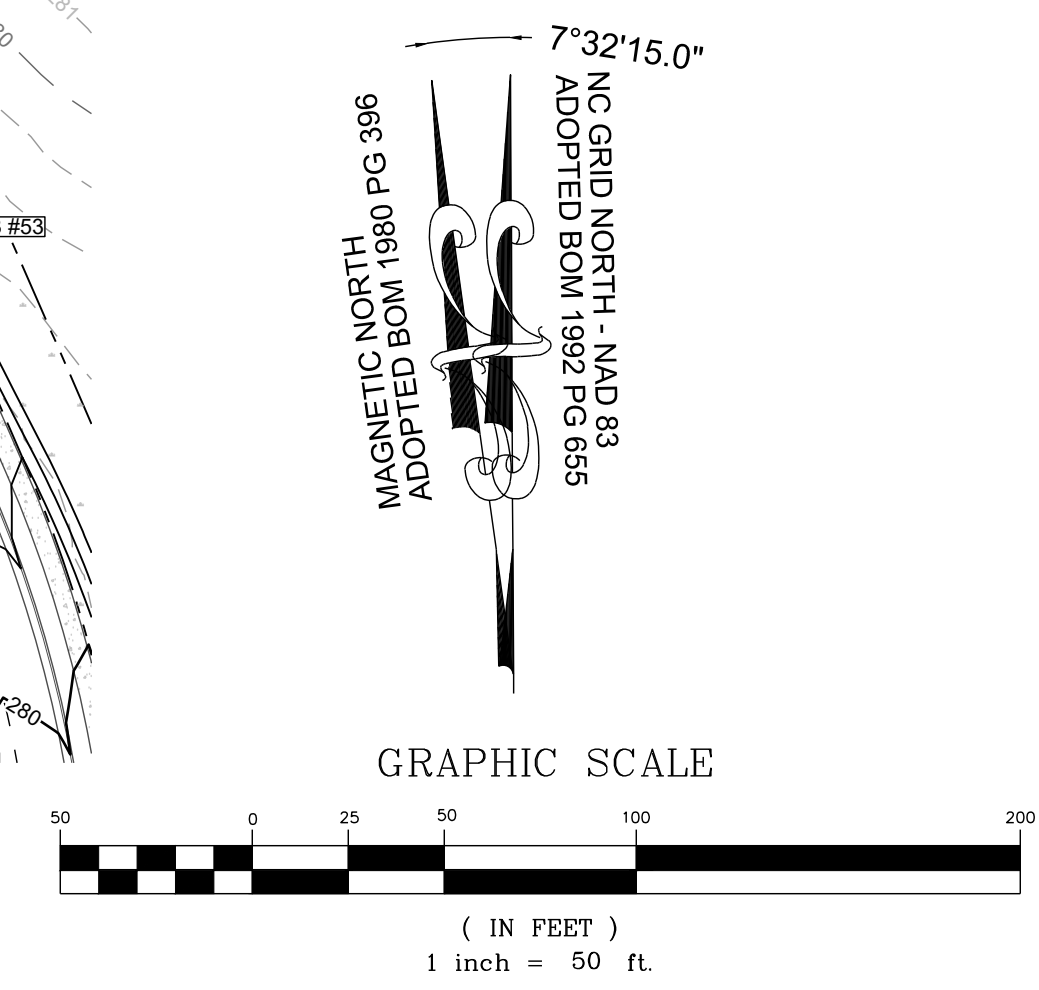
DRAWING SHEET  
**C-9.1**

THIS PLANSET AND ANY ASSOCIATED DOCUMENTS ARE PRELIMINARY AND NOT AUTHORIZED FOR CONSTRUCTION UNTIL SIGNED, DATED, AND OFFICIALLY RELEASED FOR CONSTRUCTION BY THE ENGINEER OF RECORD.






PROPOSED EVEN FLOW LANE - PLAN  
HORIZONTAL: 1" = 50'



PROPOSED EVEN FLOW LANE - PROFILE  
VERTICAL: 1" = 5'  
HORIZONTAL: 1" = 50'

NO.	REVISIONS	DATE	BY



**STRONGROCK**  
ENGINEERING GROUP

STRONG ROCK ENGINEERING GROUP, PLLC | COMPANY LICENSE # P-2166  
305 CHURCH AT NORTH HILLS STREET, SUITE 1110 RALEIGH, NC 27609 | INFORMATION@STRONGROCKGROUP.COM

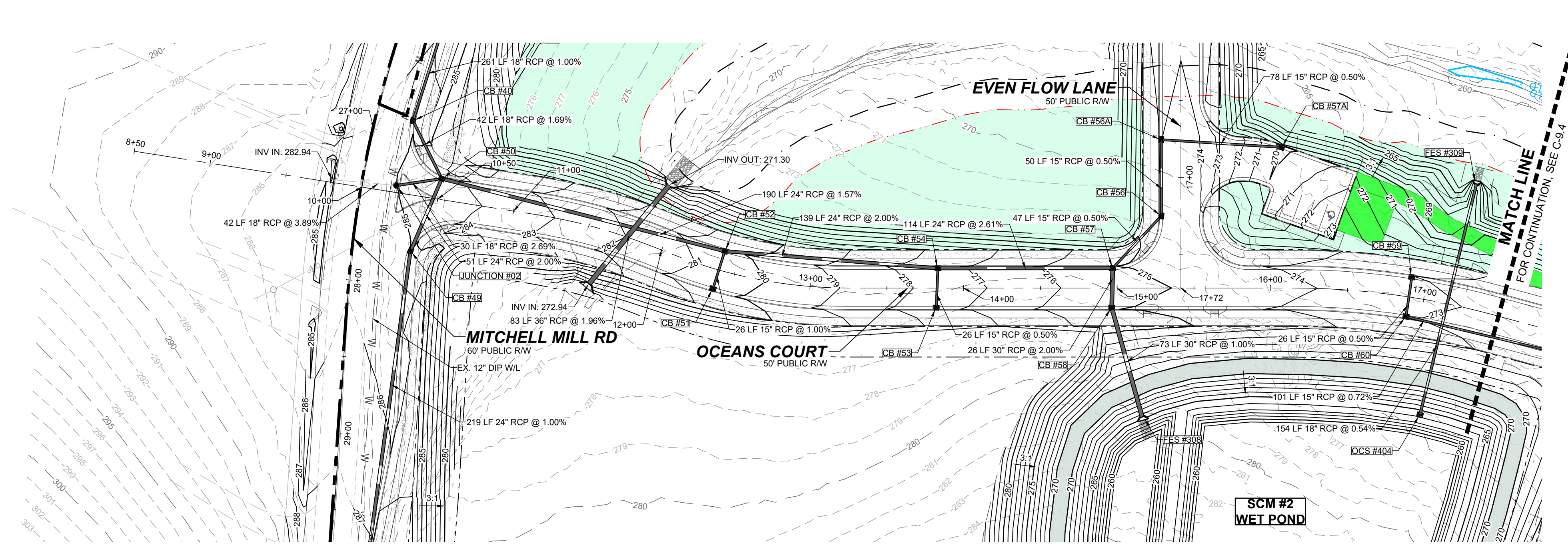
STRONG ROCK PROJECT P-2166	NOT FOR CONSTRUCTION	SCALE AS SHOWN	DESIGNED BY JWL	DRAWN BY SRG	CHECKED BY JWL
----------------------------	----------------------	----------------	-----------------	--------------	----------------

RESERVE @ MITCHELL MILL  
TOWN OF ROLESVILLE, WAKE COUNTY, NORTH CAROLINA  
CONSTRUCTION PLANS  
PROPOSED EVEN FLOW LANE -  
PLAN & PROFILE

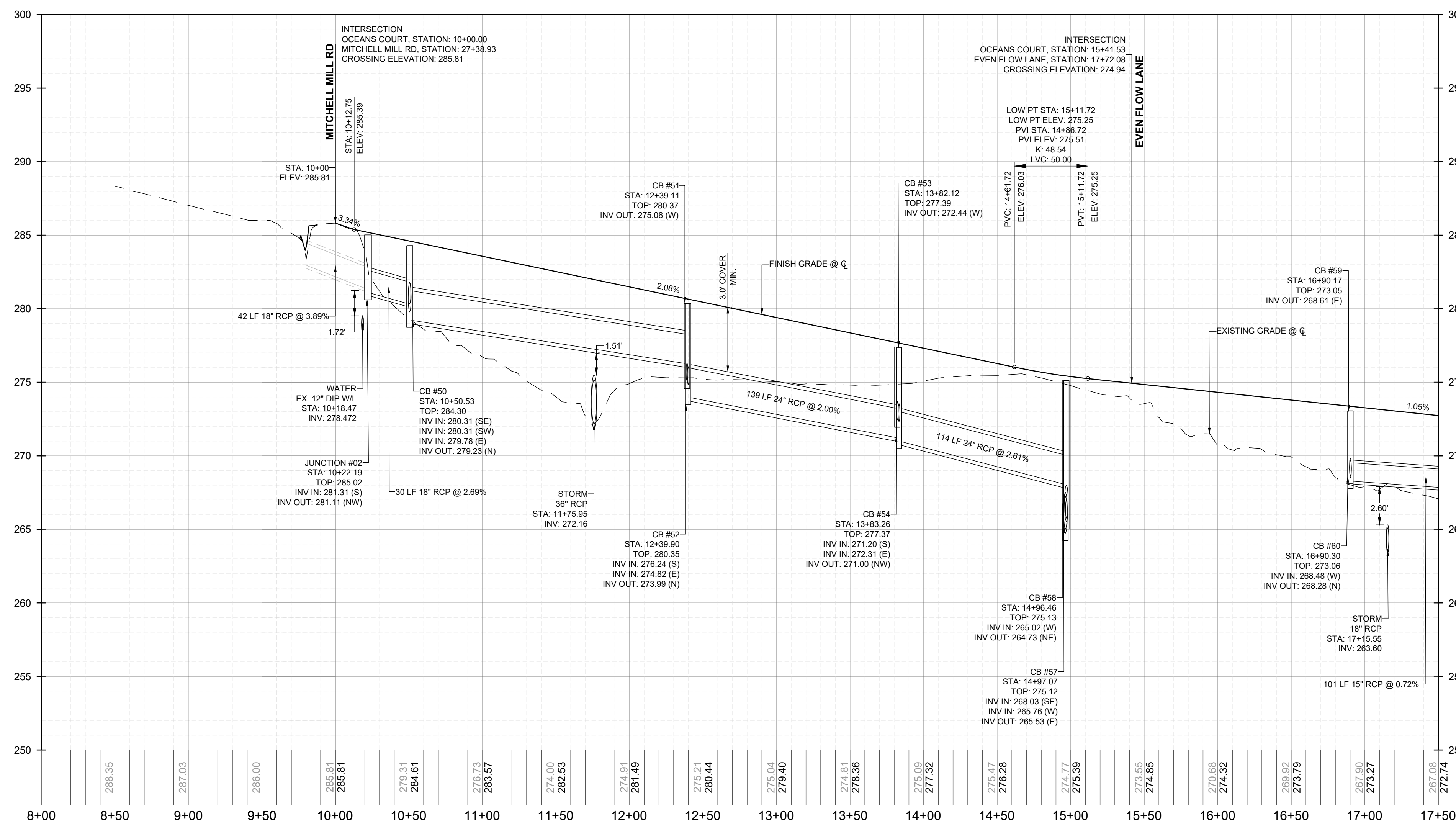
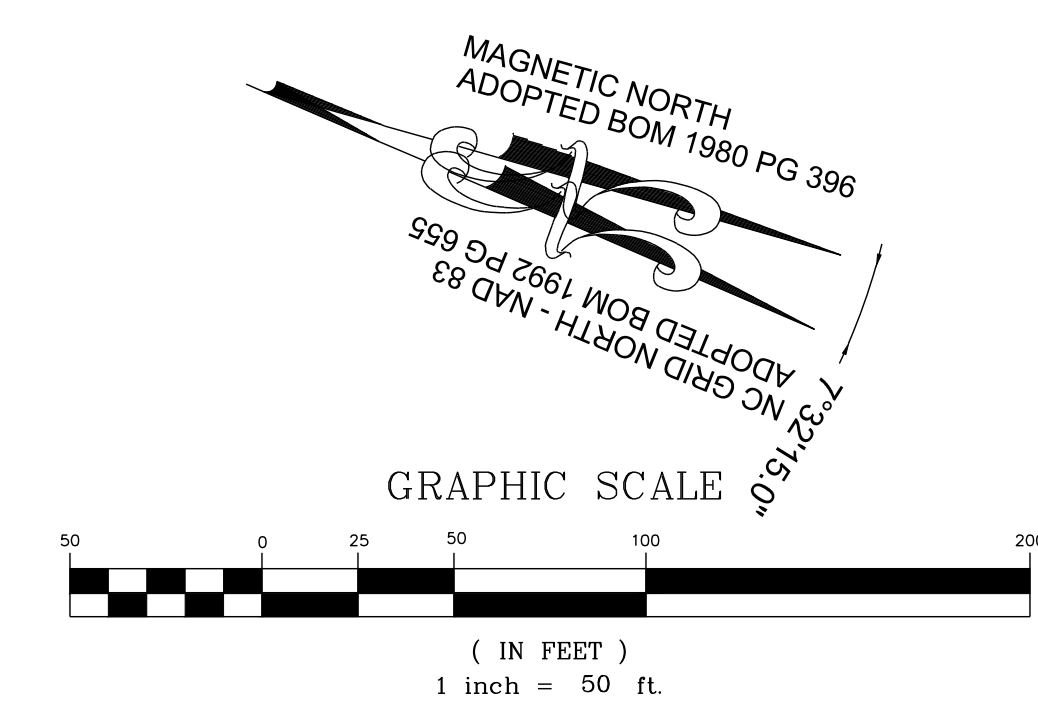
DRAWING SHEET  
**C-9.2**

THIS PLANSET AND ANY ASSOCIATED DOCUMENTS ARE PRELIMINARY AND NOT AUTHORIZED FOR CONSTRUCTION UNTIL SIGNED, DATED, AND OFFICIALLY RELEASED FOR CONSTRUCTION BY THE ENGINEER OF RECORD.






**PROPOSED OCEANS COURT - PLAN**  
HORIZONTAL: 1" = 50'



**PROPOSED OCEANS COURT - PROFILE**  
VERTICAL: 1" = 5'  
HORIZONTAL: 1" = 50'

NO.	REVISIONS	DATE	BY



**STRONGROCK**  
ENGINEERING GROUP

STRONG ROCK ENGINEERING GROUP, PLLC | COMPANY LICENSE # P-2166  
305 CHURCH AT NORTH HILLS STREET, SUITE 1110 RALEIGH, NC 27609 | INFORMATION@STRONGROCKGROUP.COM

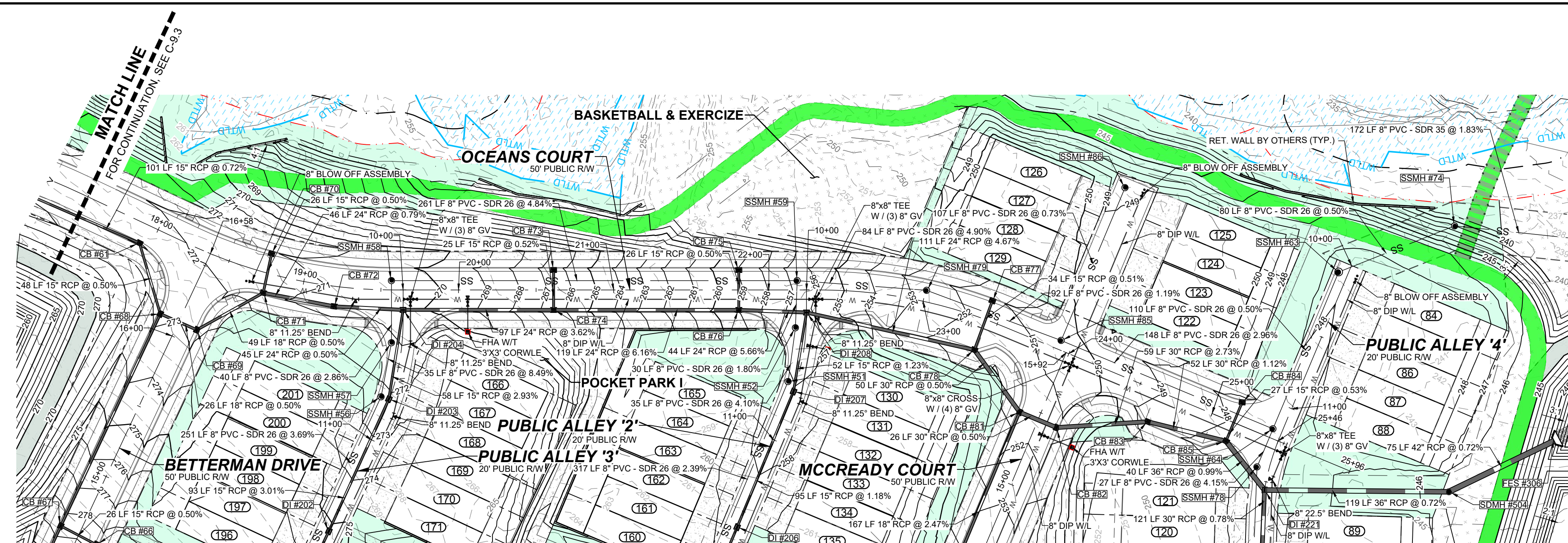
STRONG ROCK PROJECT P-2166	DESIGNED BY	JWL	SRG
NOT FOR CONSTRUCTION	DRAWN BY	JWL	SRG
SCALE AS SHOWN	CHECKED BY	JWL	SRG

RESERVE @ MITCHELL MILL  
TOWN OF ROLESVILLE, WAKE COUNTY, NORTH CAROLINA  
CONSTRUCTION PLANS  
**PROPOSED OCEANS COURT - PLAN & PROFILE**

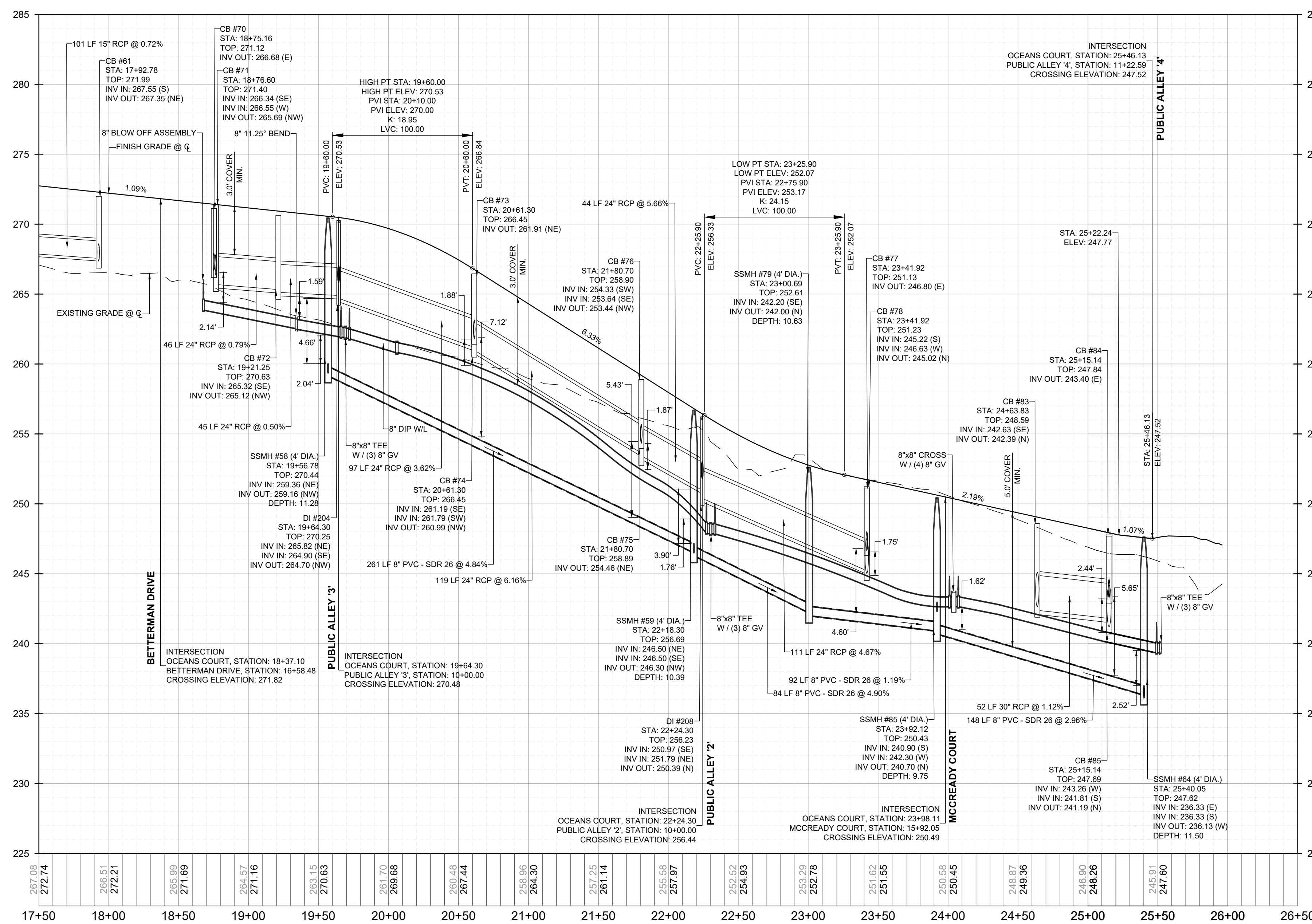

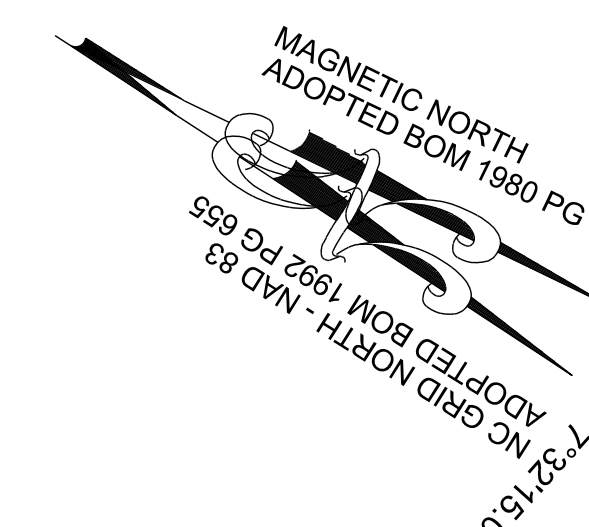
DRAWING SHEET  
**C-9.3**

THIS PLANSET AND ANY ASSOCIATED DOCUMENTS ARE PRELIMINARY AND NOT AUTHORIZED FOR CONSTRUCTION UNTIL SIGNED, DATED, AND OFFICIALLY RELEASED FOR CONSTRUCTION BY THE ENGINEER OF RECORD.



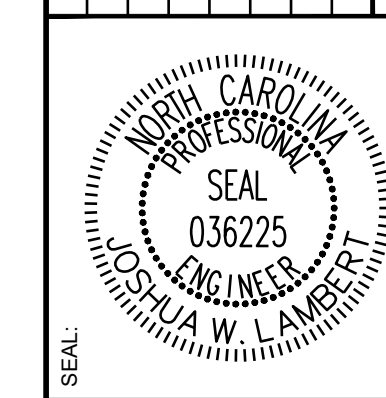


**PROPOSED OCEANS COURT - PLAN**  
HORIZONTAL: 1" = 50'



**PROPOSED OCEANS COURT - PROFILE**  
VERTICAL: 1" = 5'  
HORIZONTAL: 1" = 50'

NO.	REVISIONS	DATE	BY



**STRONGROCK**  
ENGINEERING GROUP

STRONG ROCK ENGINEERING GROUP, PLLC | COMPANY LICENSE # P-2766  
305 CHURCH AT NORTH HILLS STREET, SUITE 1110 RALEIGH, NC 27609 | INFORMATION@STRONGROCKGROUP.COM

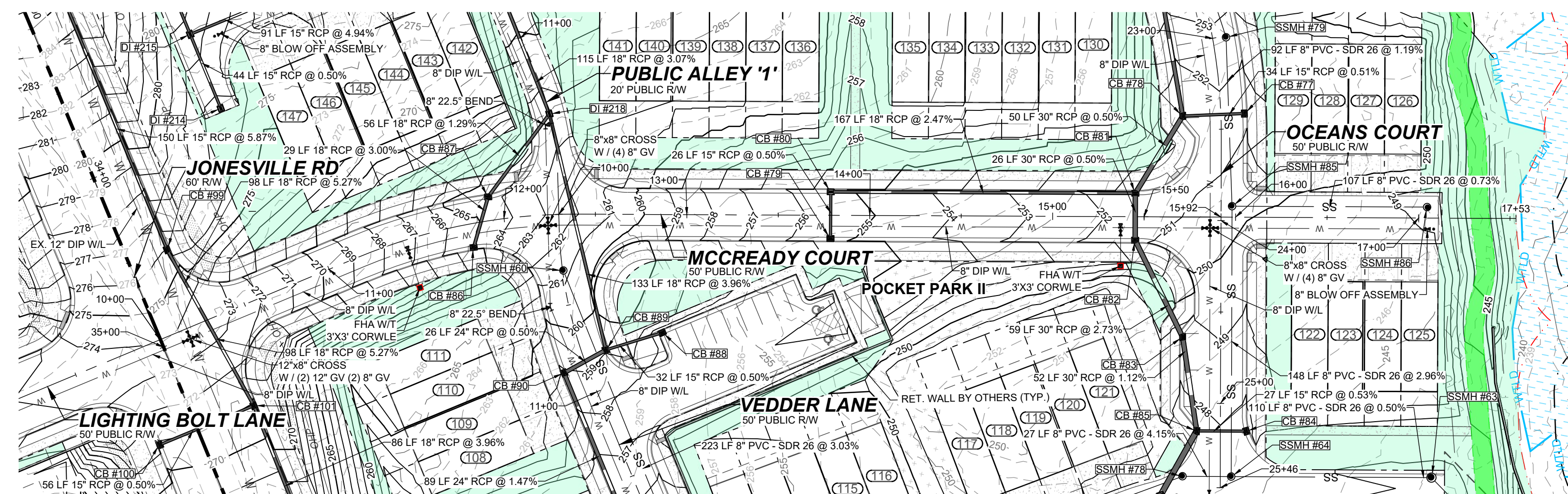
STRONG ROCK PROJECT	STRONG ROCK PROJECT	STRONG ROCK PROJECT	STRONG ROCK PROJECT	STRONG ROCK PROJECT	STRONG ROCK PROJECT
PSP-24-03	NOT FOR CONSTRUCTION	SCALE AS SHOWN	DESIGNED BY JWL	DRAWN BY SRG	CHECKED BY JWL

RESERVE @ MITCHELL MILL  
TOWN OF ROLESVILLE, WAKE COUNTY, NORTH CAROLINA  
CONSTRUCTION PLANS  
**PROPOSED OCEANS COURT - PLAN & PROFILE**

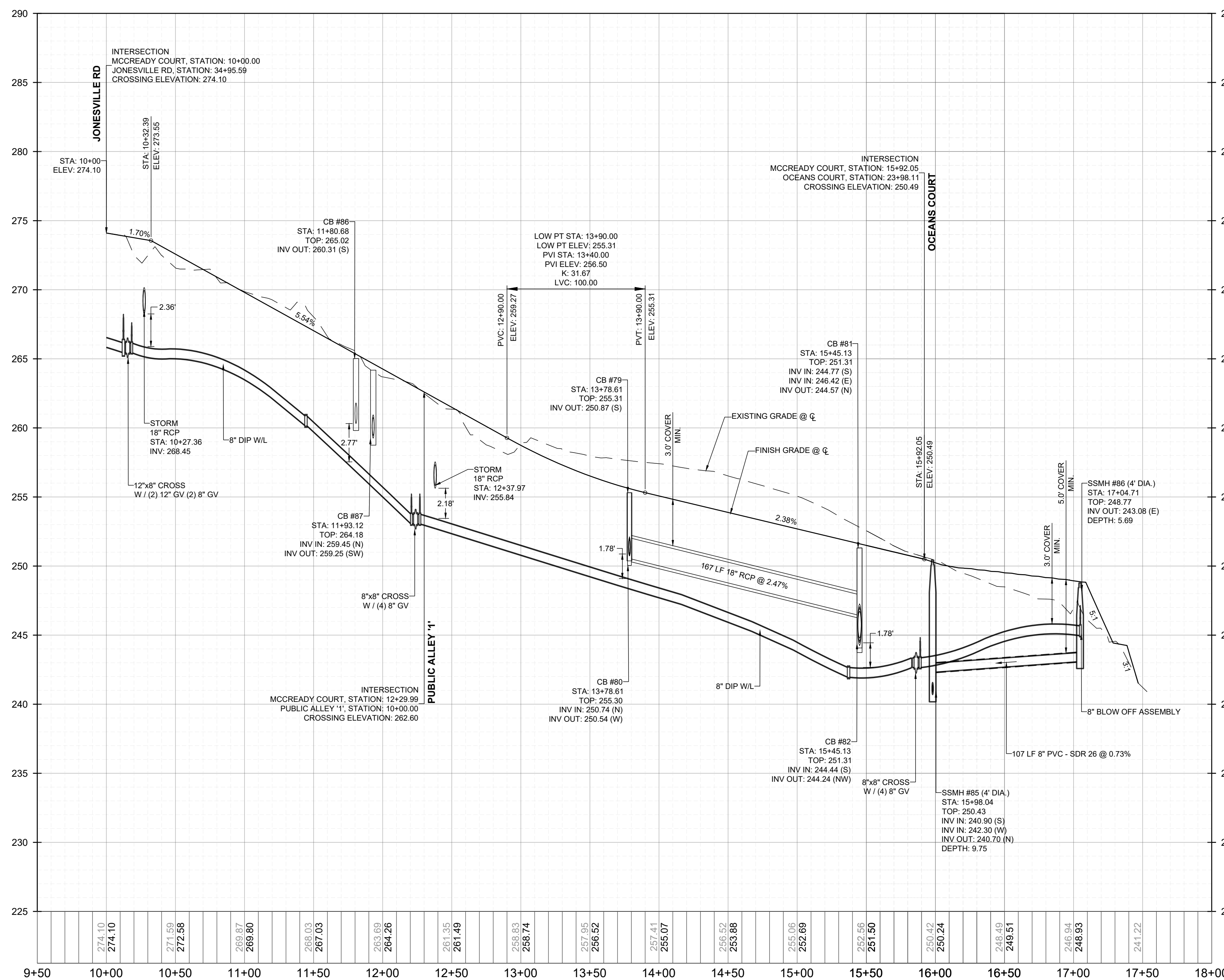
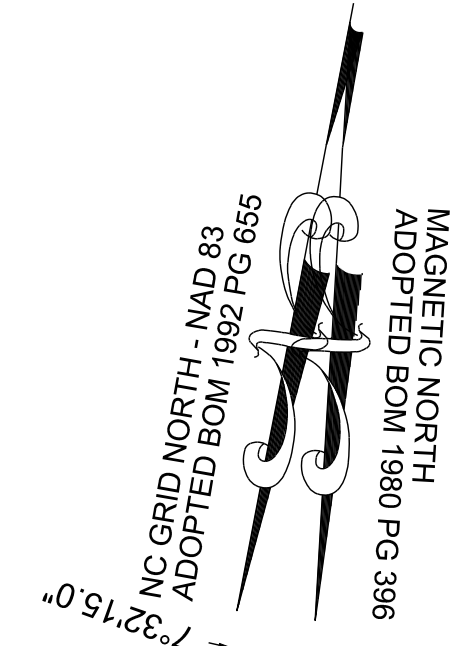
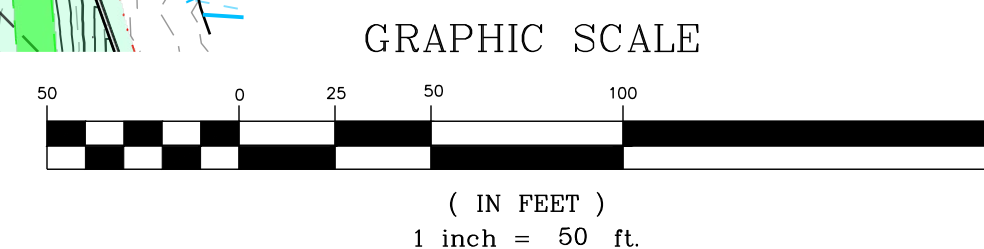
DRAWING SHEET  
**C-9.4**

THIS PLANSET AND ANY ASSOCIATED DOCUMENTS ARE PRELIMINARY AND NOT AUTHORIZED FOR CONSTRUCTION UNTIL SIGNED, DATED, AND OFFICIALLY RELEASED FOR CONSTRUCTION BY THE ENGINEER OF RECORD.






PROPOSED MCCREADY COURT - PLAN  
HORIZONTAL: 1" = 50'



PROPOSED MCCREADY COURT - PROFILE  
VERTICAL: 1" = 5'  
HORIZONTAL: 1" = 50'

NO.	REVISIONS	DATE	BY



**STRONGROCK**  
ENGINEERING GROUP

STRONG ROCK ENGINEERING GROUP, PLLC | COMPANY LICENSE # P-2766  
305 CHURCH AT NORTH HILLS STREET, SUITE 1110 RALEIGH, NC 27609 | INFORMATION@STRONGROCKGROUP.COM

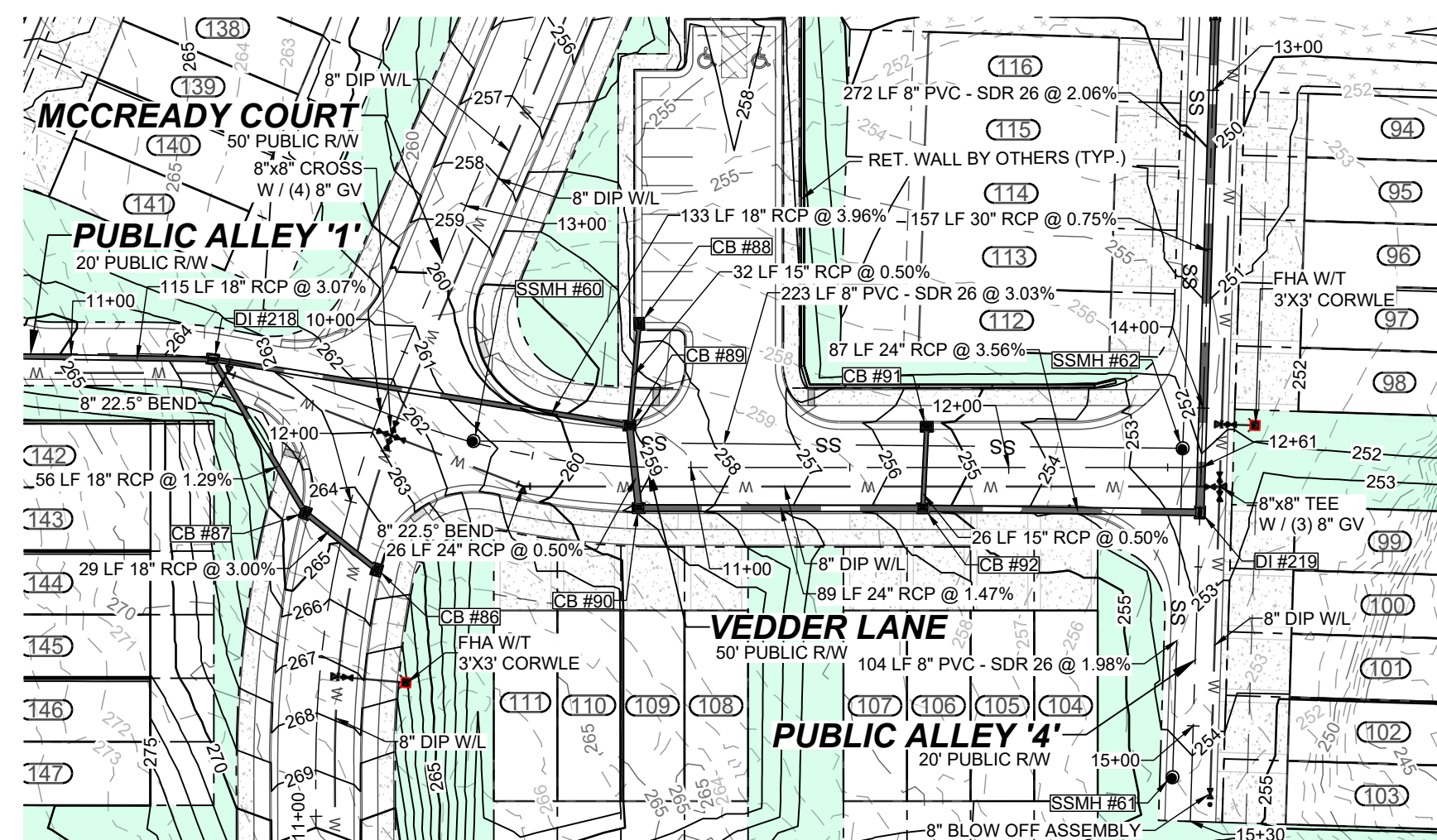
STRONG ROCK PROJECT	NOT FOR CONSTRUCTION	SCALE AS SHOWN	DESIGNED BY JWL	DRAWN BY SRG	CHECKED BY JWL
---------------------	----------------------	----------------	-----------------	--------------	----------------

RESERVE @ MITCHELL MILL  
TOWN OF ROLESVILLE, WAKE COUNTY, NORTH CAROLINA  
CONSTRUCTION PLANS  
PROPOSED MCCREADY COURT - PLAN & PROFILE

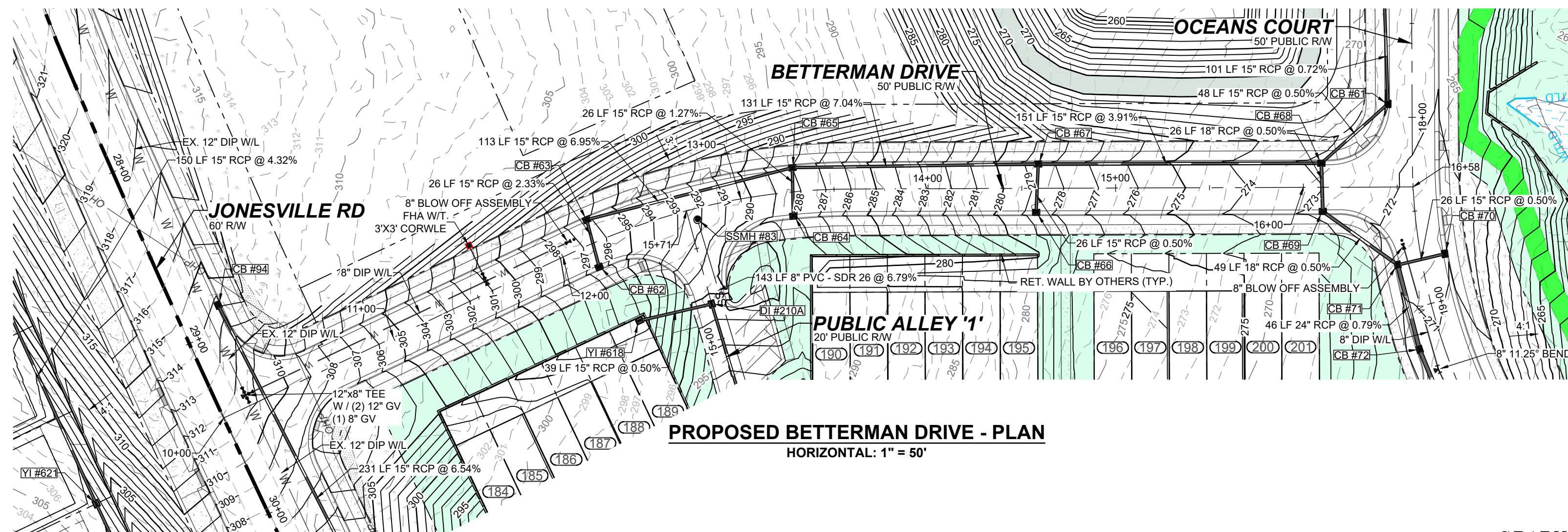
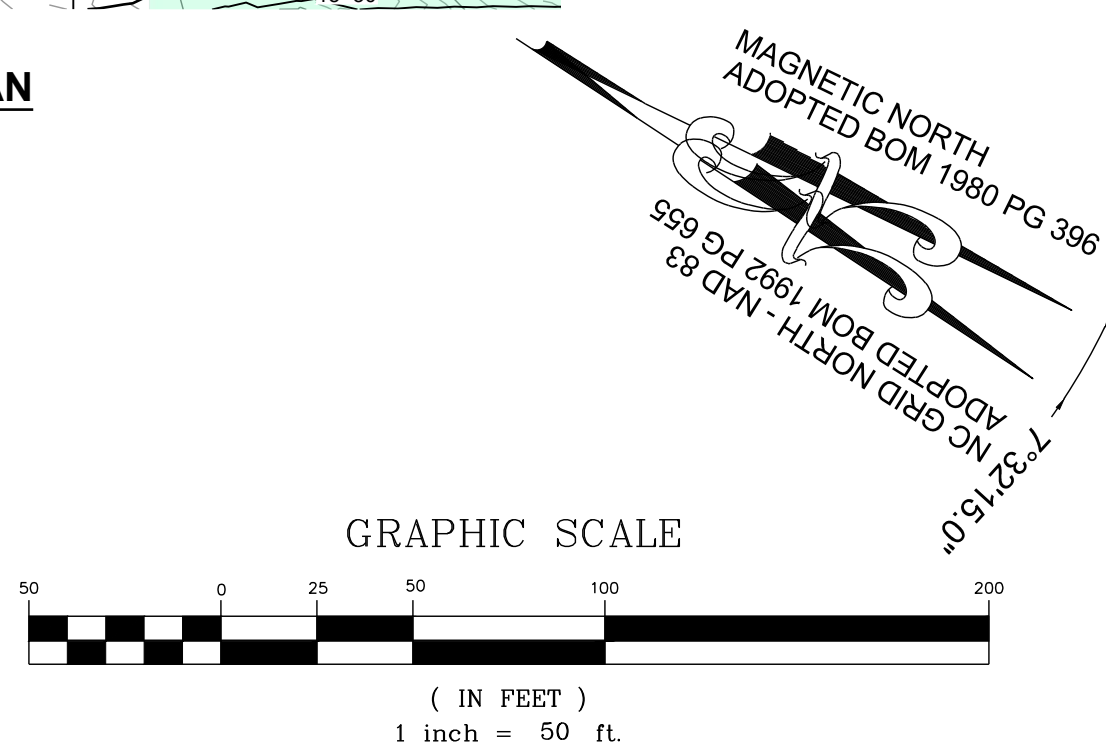
DRAWING SHEET  
**C-8.5**

THIS PLANSET AND ANY ASSOCIATED DOCUMENTS ARE PRELIMINARY AND NOT AUTHORIZED FOR CONSTRUCTION UNTIL SIGNED, DATED, AND OFFICIALLY RELEASED FOR CONSTRUCTION BY THE ENGINEER OF RECORD.

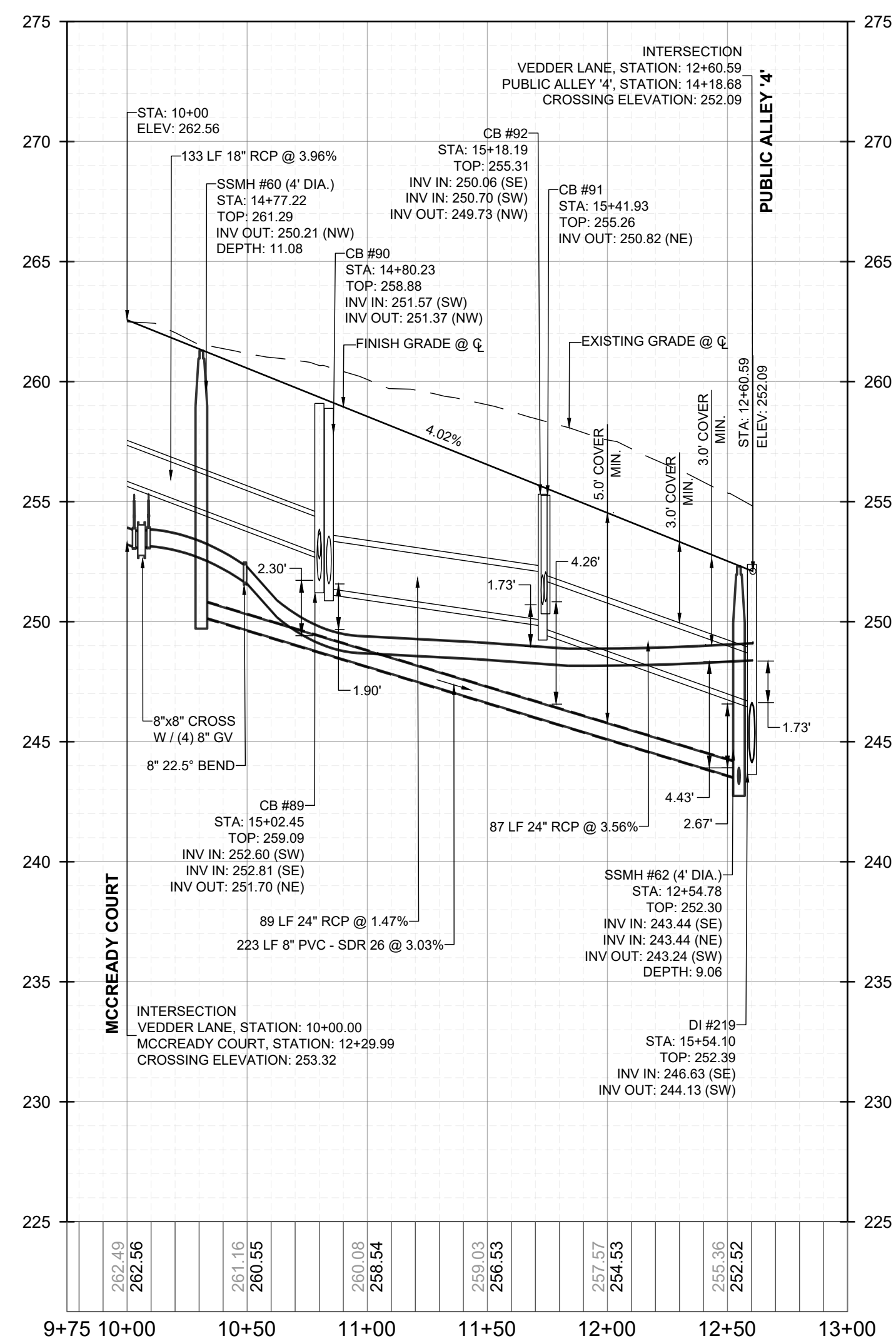





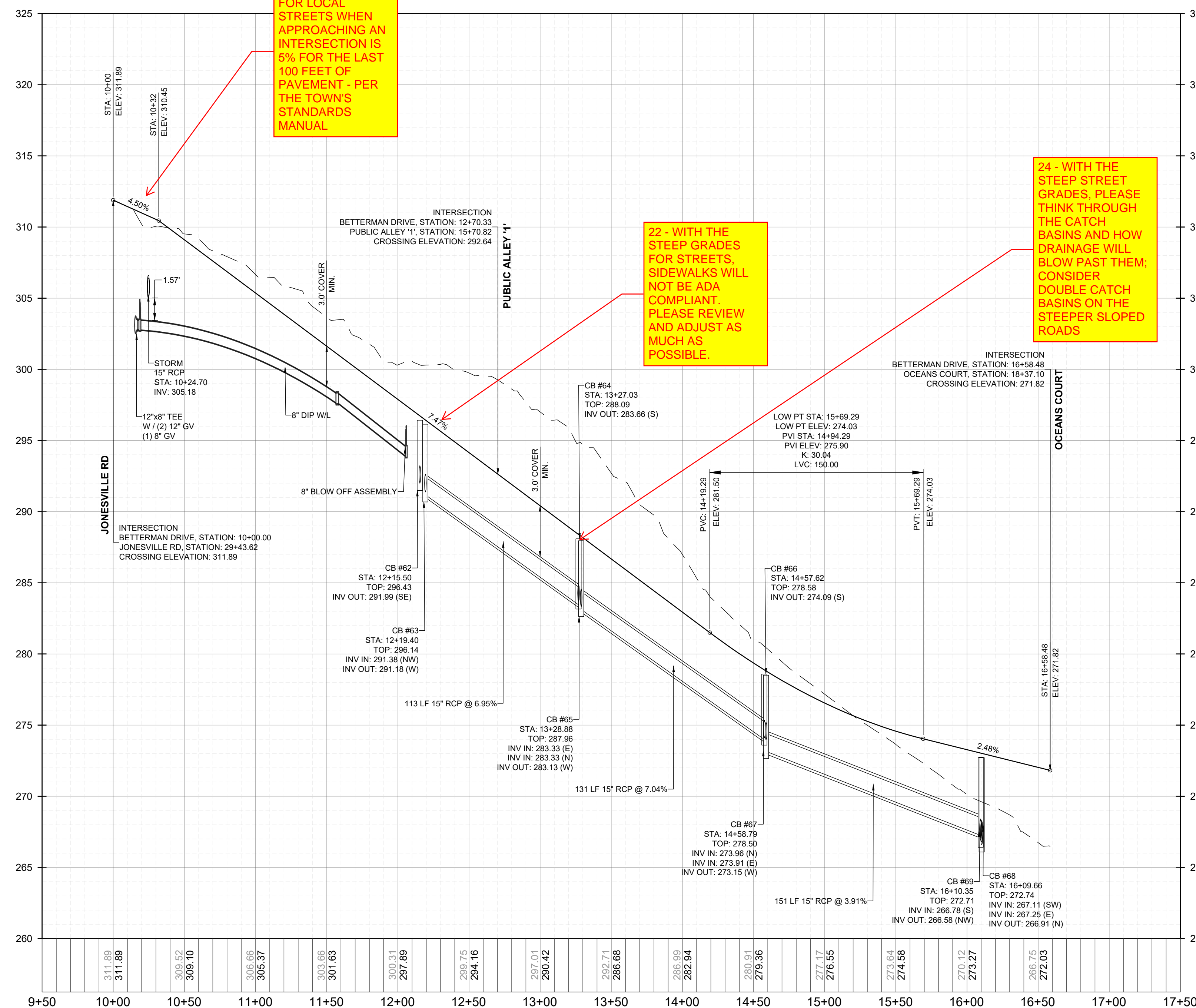
PROPOSED VEDDER LANE - PLAN  
HORIZONTAL: 1" = 50'



PROPOSED BETTERMAN DRIVE - PLAN  
HORIZONTAL: 1" = 50'




PROPOSED VEDDER LANE - PROFILE  
VERTICAL: 1" = 5'  
HORIZONTAL: 1" = 50'



PROPOSED BETTERMAN DRIVE - PROFILE  
VERTICAL: 1" = 5'  
HORIZONTAL: 1" = 50'

Table with columns: No., REVISIONS, DATE, BY.



STRONGROCK ENGINEERING GROUP logo and contact information: STRONG ROCK ENGINEERING GROUP, PLLC | COMPANY LICENSE # P-2166 | 305 CHURCH AT NORTH HILLS STREET, SUITE 1110 RALEIGH, NC 27609 | INFORMATION@STRONGROCKGROUP.COM

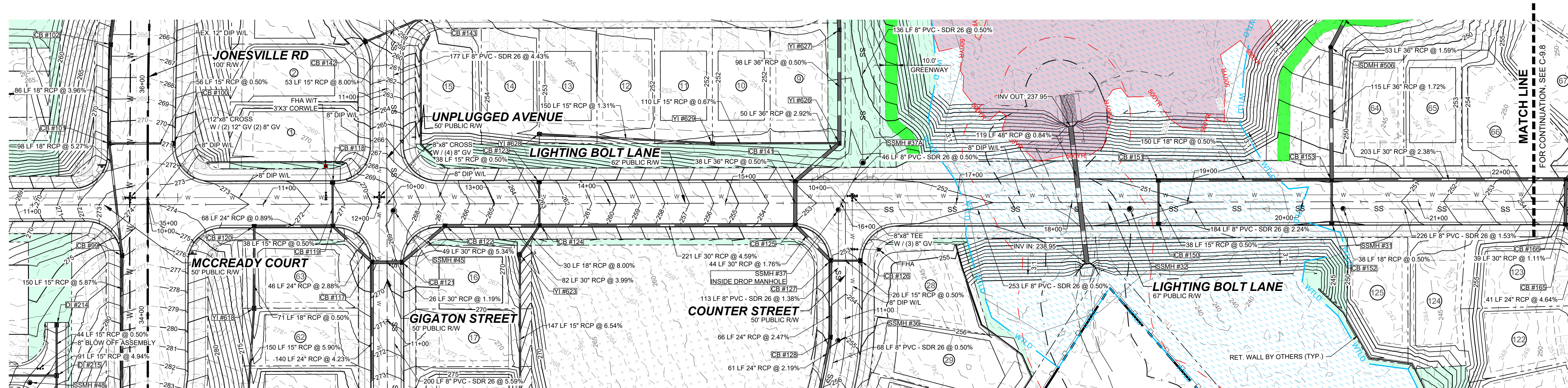
Table with columns: STRONG ROCK PROJECT, NOT FOR CONSTRUCTION, SCALE, AS SHOWN, DESIGNED BY, DRAWN BY, CHECKED BY.

RESERVE @ MITCHELL MILL  
TOWN OF ROLESVILLE, WAKE COUNTY, NORTH CAROLINA  
CONSTRUCTION PLANS  
PROPOSED VEDDER LANE &  
BETTERMAN DRIVE - PLAN & PROFILE

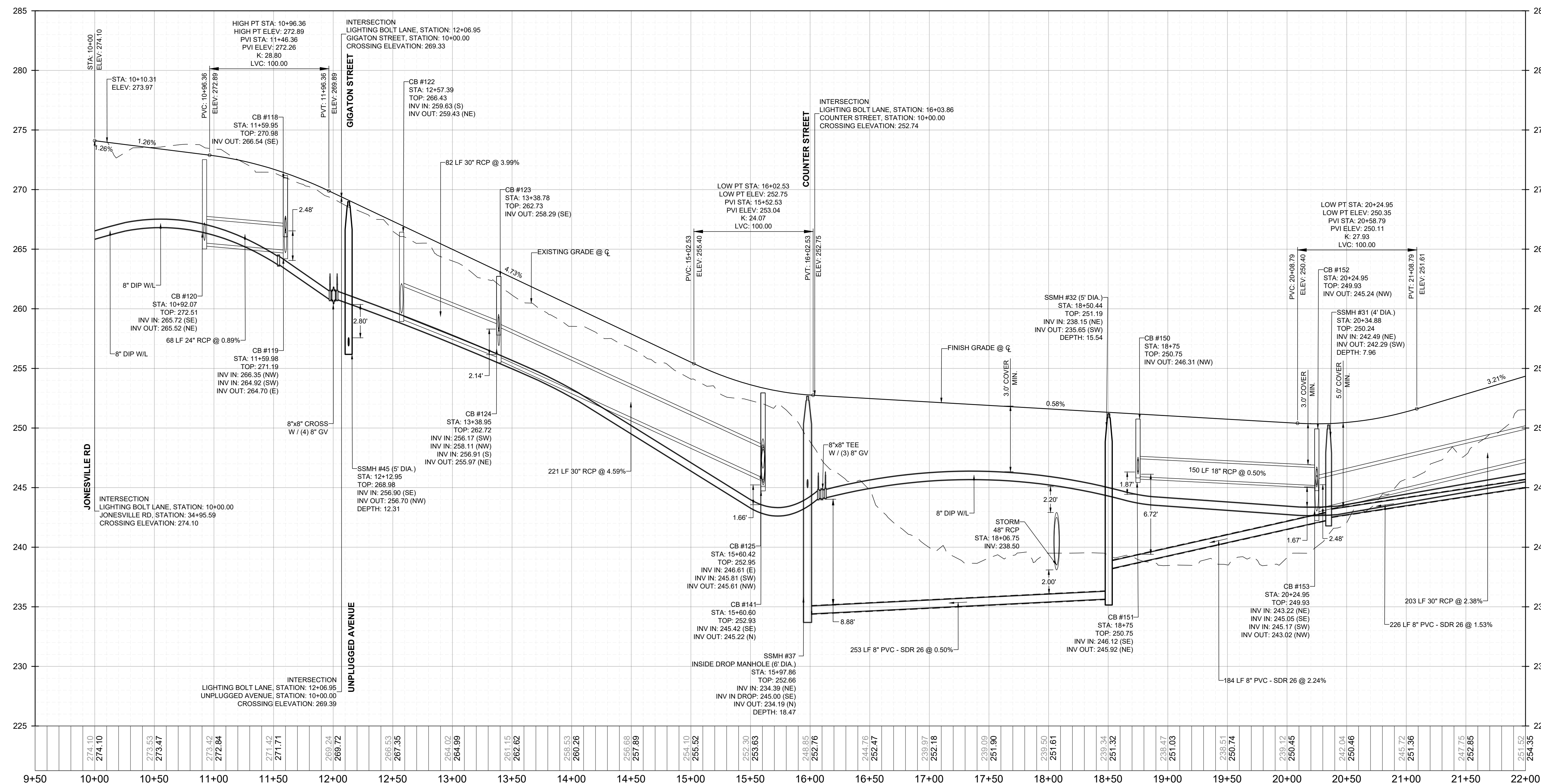
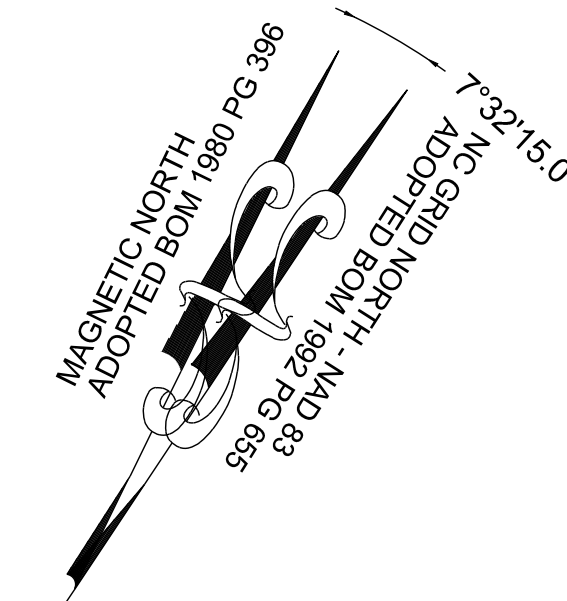
DRAWING SHEET  
C-9.6

THIS PLANSET AND ANY ASSOCIATED DOCUMENTS ARE PRELIMINARY AND NOT AUTHORIZED FOR CONSTRUCTION UNTIL SIGNED, DATED, AND OFFICIALLY RELEASED FOR CONSTRUCTION BY THE ENGINEER OF RECORD.






PROPOSED LIGHTING BOLT LANE - PLAN  
HORIZONTAL: 1" = 50'



PROPOSED LIGHTING BOLT LANE - PROFILE  
VERTICAL: 1" = 5'  
HORIZONTAL: 1" = 50'

THIS PLANSET AND ANY ASSOCIATED DOCUMENTS ARE PRELIMINARY AND NOT AUTHORIZED FOR CONSTRUCTION UNTIL SIGNED, DATED, AND OFFICIALLY RELEASED FOR CONSTRUCTION BY THE ENGINEER OF RECORD.

NO.	REVISIONS	DATE	BY



**STRONGROCK**  
ENGINEERING GROUP

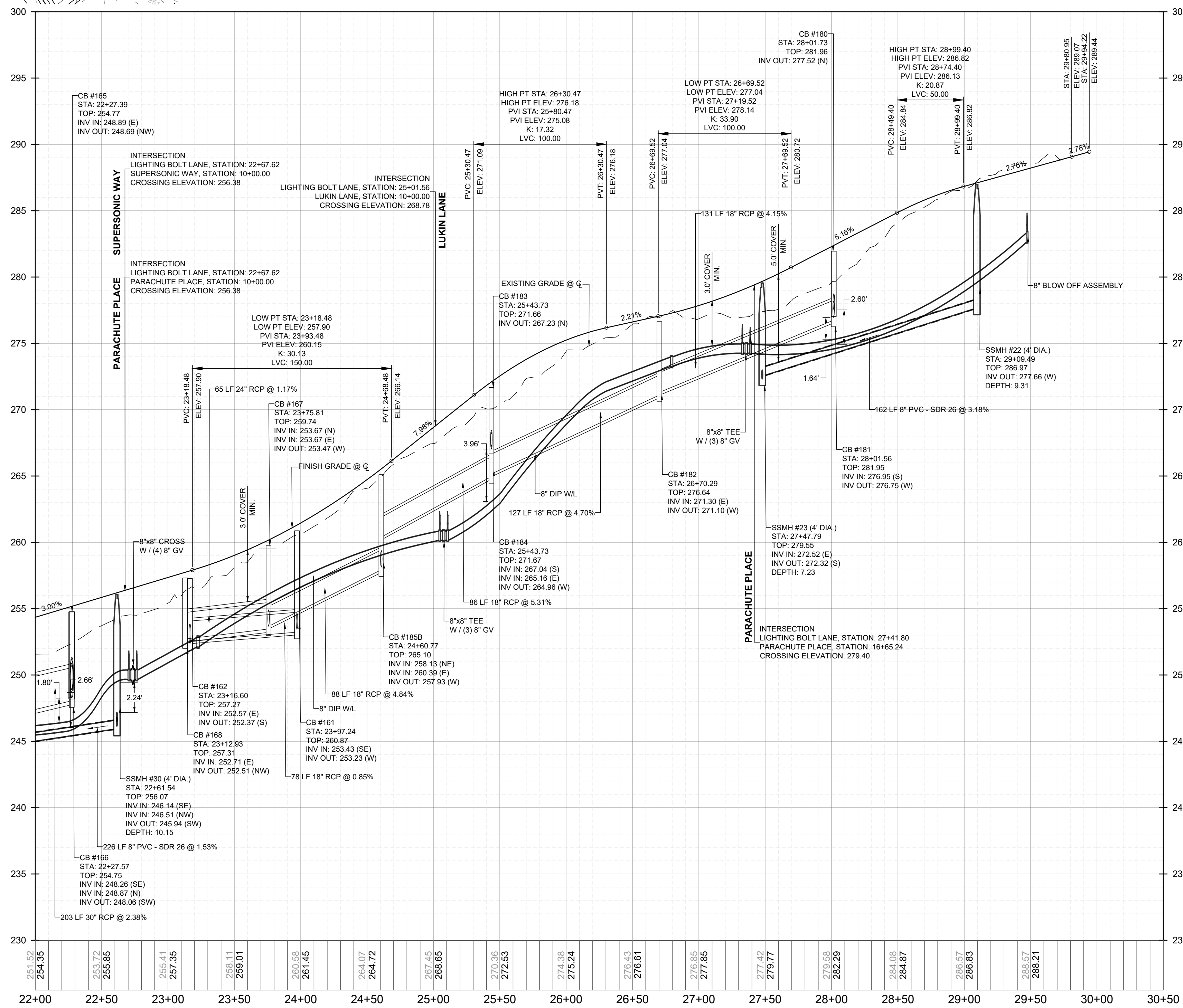
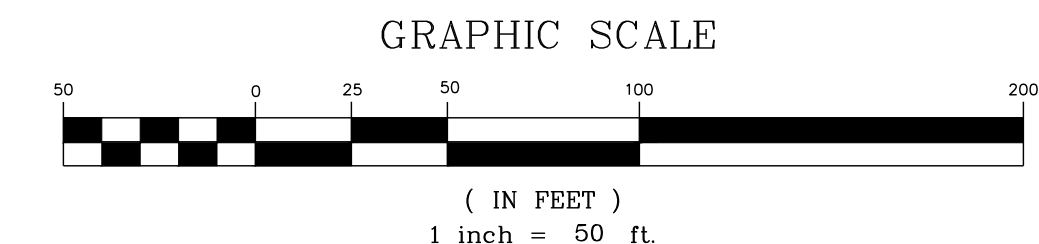
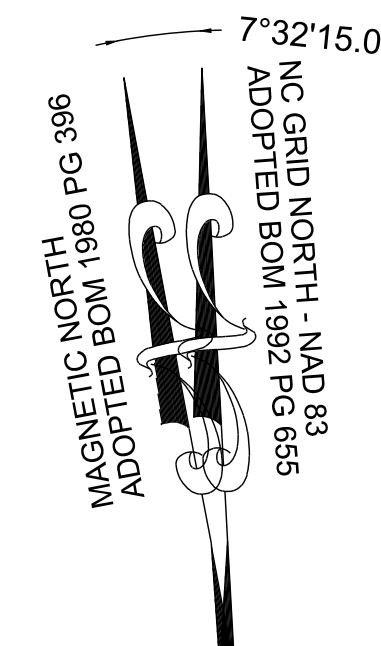
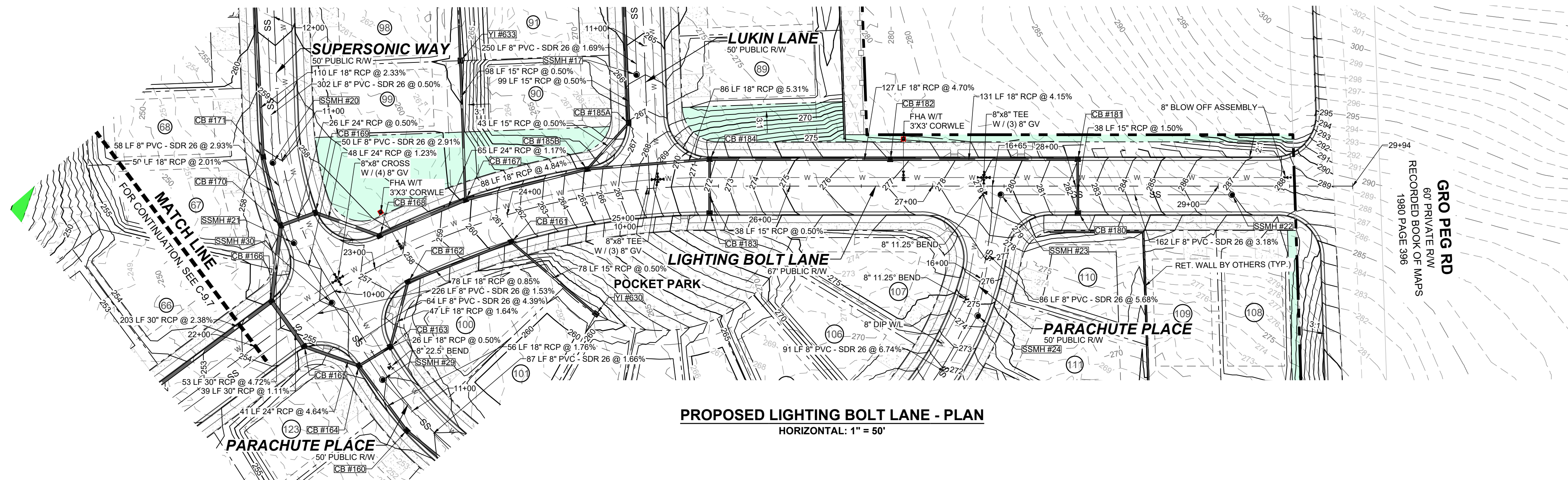
STRONG ROCK ENGINEERING GROUP, PLLC | COMPANY LICENSE # P-2166  
305 CHURCH AT NORTH HILLS STREET, SUITE 1110 RALEIGH, NC 27609 | INFORMATION@STRONGROCKGROUP.COM

STRONG ROCK PROJECT	STRONG ROCK PROJECT
PSP-24-03	PSP-24-03
NOT FOR CONSTRUCTION	NOT FOR CONSTRUCTION
SCALE AS SHOWN	SCALE AS SHOWN
DESIGNED BY JWL	DESIGNED BY JWL
DRAWN BY SRG	DRAWN BY SRG
CHECKED BY JWL	CHECKED BY JWL


RESERVE @ MITCHELL MILL  
TOWN OF ROLESVILLE, WAKE COUNTY, NORTH CAROLINA  
CONSTRUCTION PLANS  
PROPOSED LIGHTING BOLT LANE -  
PLAN & PROFILE

DRAWING SHEET  
C-9.7





NO.	REVISIONS	DATE	BY



**STRONGROCK**  
ENGINEERING GROUP

STRONG ROCK ENGINEERING GROUP, PLLC | COMPANY LICENSE # P-2166  
305 CHURCH AT NORTH HILLS STREET, SUITE 1110 RALEIGH, NC 27609 | INFORMATION@STRONGROCKGROUP.COM

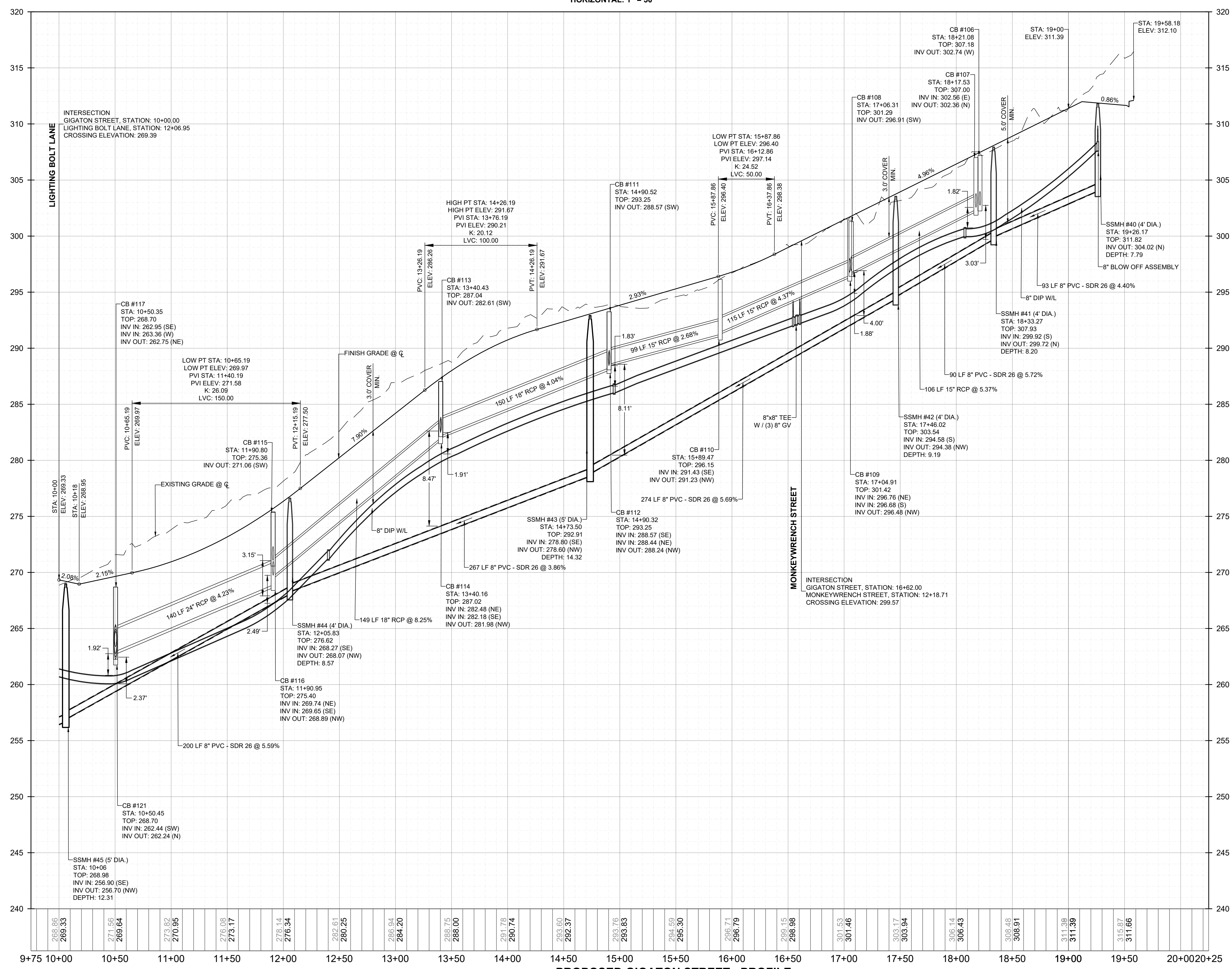
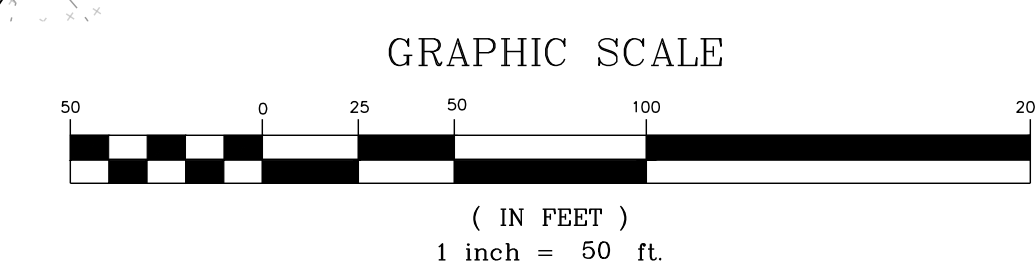
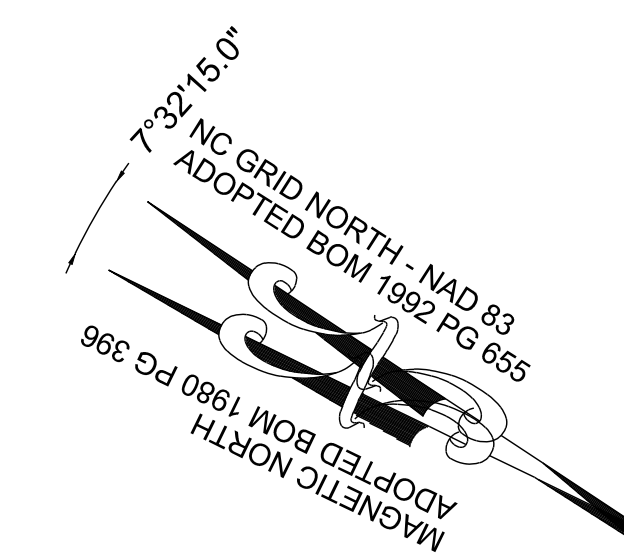
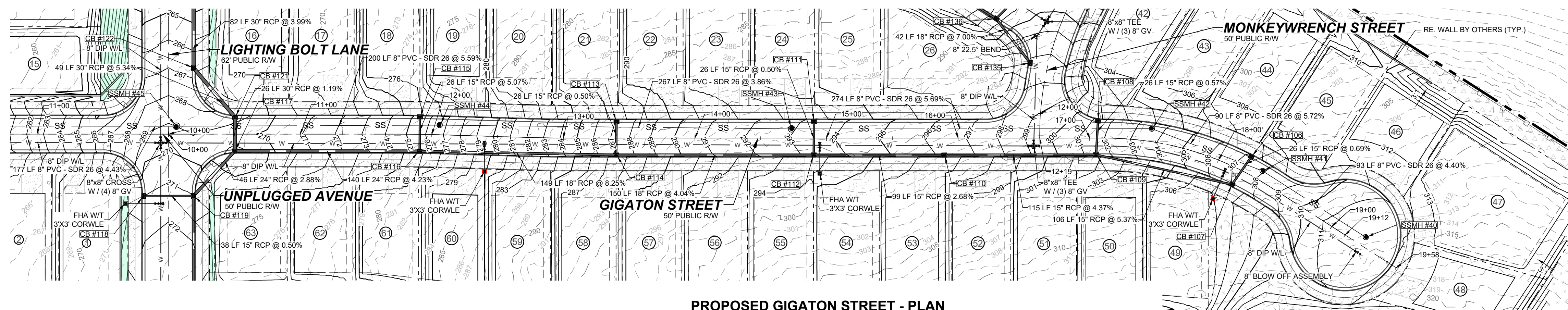
STRONG ROCK PROJECT	STRONG ROCK PROJECT
PSP-24-03	PSP-24-03
NOT FOR CONSTRUCTION	NOT FOR CONSTRUCTION
SCALE AS SHOWN	SCALE AS SHOWN
DESIGNED BY JWL	DESIGNED BY JWL
DRAWN BY SRG	DRAWN BY SRG
CHECKED BY JWL	CHECKED BY JWL

RESERVE @ MITCHELL MILL  
TOWN OF ROLESVILLE, WAKE COUNTY, NORTH CAROLINA  
CONSTRUCTION PLANS  
**PROPOSED LIGHTING BOLT LANE - PLAN & PROFILE**


DRAWING SHEET  
**C-9.8**

THIS PLANSET AND ANY ASSOCIATED DOCUMENTS ARE PRELIMINARY AND NOT AUTHORIZED FOR CONSTRUCTION UNTIL SIGNED, DATED, AND OFFICIALLY RELEASED FOR CONSTRUCTION BY THE ENGINEER OF RECORD.





NO.	REVISIONS	DATE	BY



**STRONGROCK**  
ENGINEERING GROUP

STRONG ROCK ENGINEERING GROUP, PLLC | COMPANY LICENSE # P-2166  
305 CHURCH AT NORTH HILLS STREET, SUITE 1110 RALEIGH, NC 27609 | INFORMATION@STRONGROCKGROUP.COM

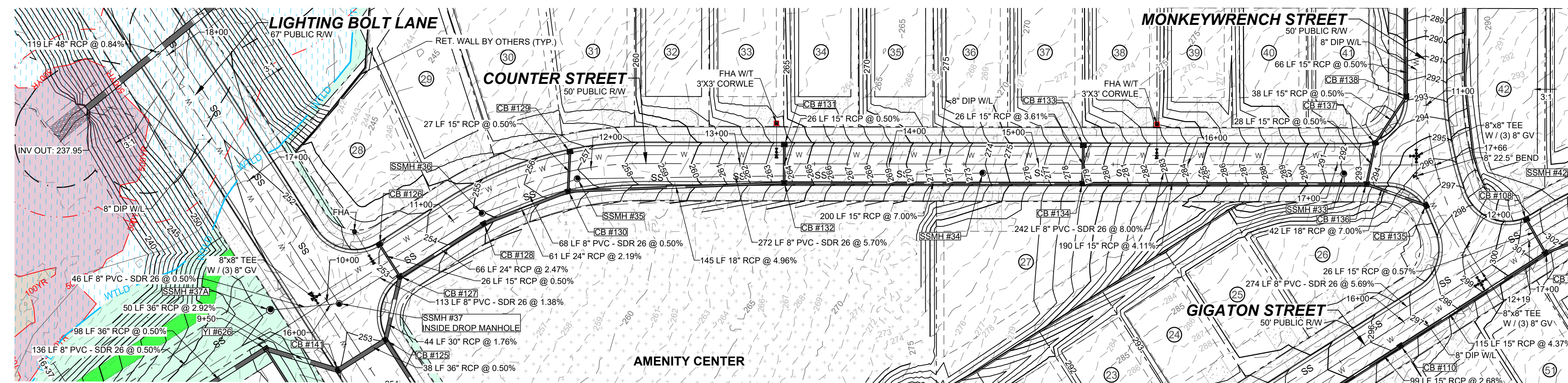
STRONG ROCK PROJECT	NOT FOR CONSTRUCTION	SCALE	DESIGNED BY	DRAWN BY	CHECKED BY
PSP-24-03		AS SHOWN	JWL	SRG	JWL

RESERVE @ MITCHELL MILL  
TOWN OF ROLESVILLE, WAKE COUNTY, NORTH CAROLINA  
CONSTRUCTION PLANS  
**PROPOSED GIGATON STREET - PLAN & PROFILE**

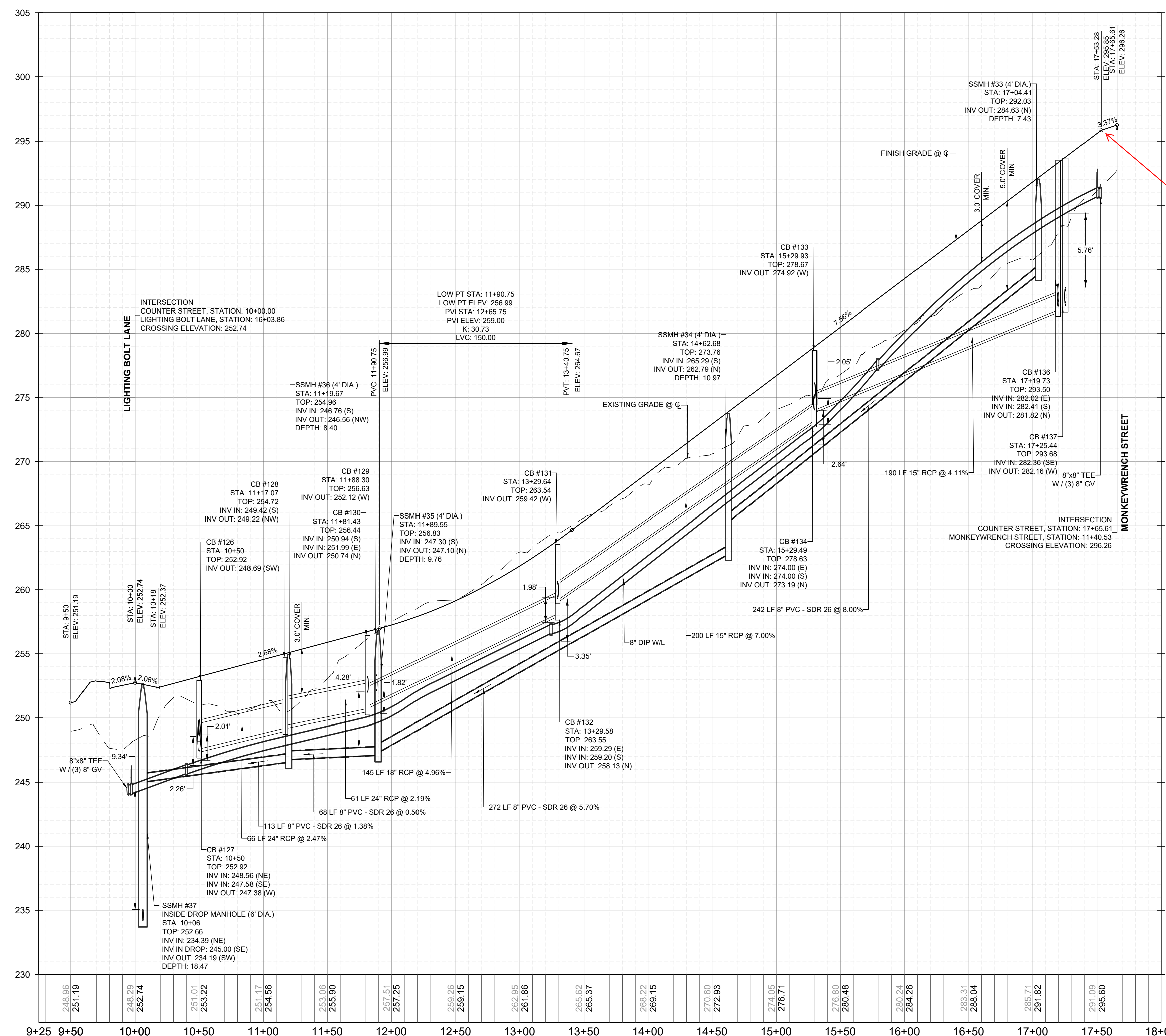
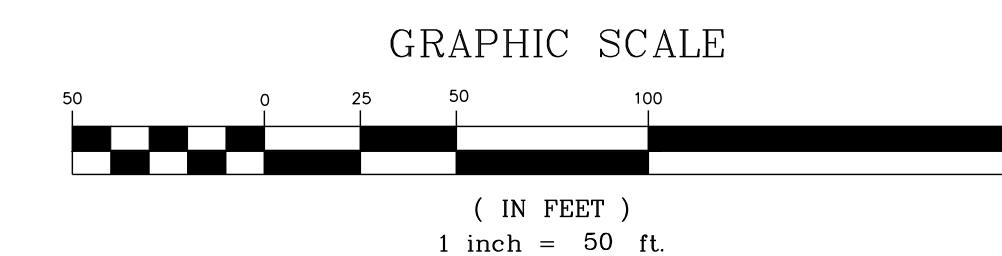
DRAWING SHEET  
**C-9.9**

THIS PLANSET AND ANY ASSOCIATED DOCUMENTS ARE PRELIMINARY AND NOT AUTHORIZED FOR CONSTRUCTION UNTIL SIGNED, DATED, AND OFFICIALLY RELEASED FOR CONSTRUCTION BY THE ENGINEER OF RECORD.






7°32'15.0"  
NC GRID NORTH - NAD 83  
ADOPTED BOM 1992 PG 655



23 - THE MAXIMUM GRADE ALLOWED FOR LOCAL STREETS WHEN APPROACHING AN INTERSECTION IS 5% FOR THE LAST 100 FEET OF PAVEMENT - PER THE TOWN'S STANDARDS MANUAL

NO.	REVISIONS	DATE	BY



**STRONGROCK ENGINEERING GROUP**  
STRONG ROCK ENGINEERING GROUP, PLLC | COMPANY LICENSE # P-2766  
305 CHURCH AT NORTH HILLS STREET, SUITE 1110 RALEIGH, NC 27609 | INFORMATION@STRONGROCKGROUP.COM

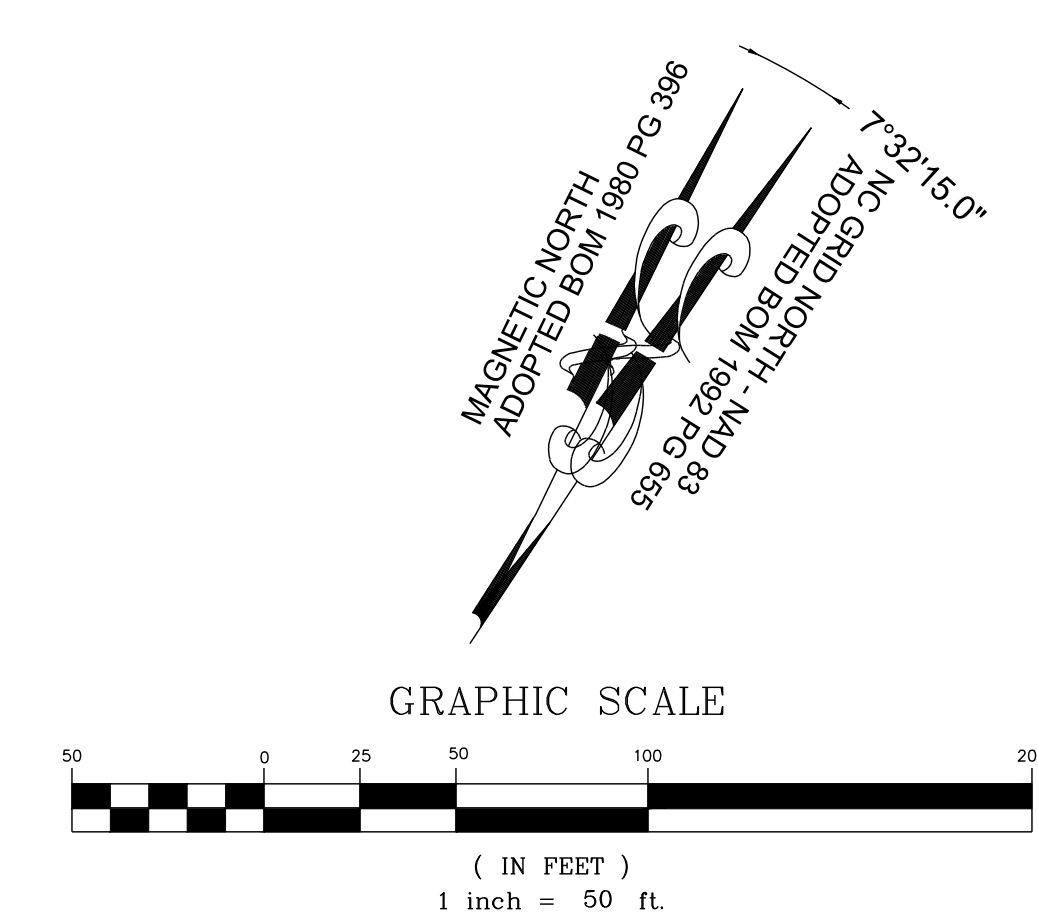
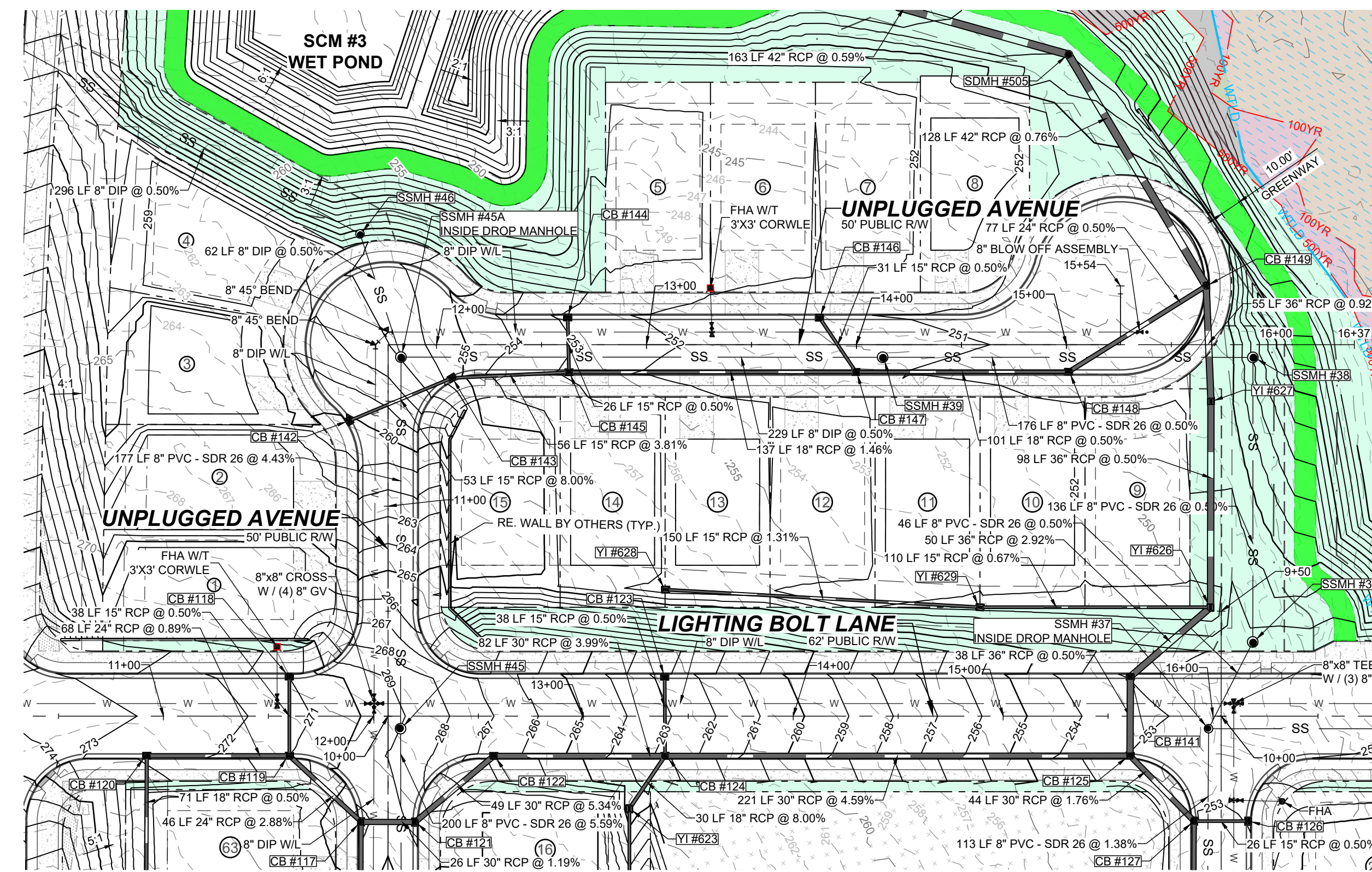
STRONG ROCK PROJECT	STRONG ROCK PROJECT
PSP-24-03	PSP-24-03
NOT FOR CONSTRUCTION	NOT FOR CONSTRUCTION
SCALE AS SHOWN	SCALE AS SHOWN
DESIGNED BY JWL	DESIGNED BY JWL
DRAWN BY SRG	DRAWN BY SRG
CHECKED BY JWL	CHECKED BY JWL

RESERVE @ MITCHELL MILL  
TOWN OF ROLESVILLE, WAKE COUNTY, NORTH CAROLINA  
CONSTRUCTION PLANS  
**PROPOSED COUNTER STREET - PLAN & PROFILE**

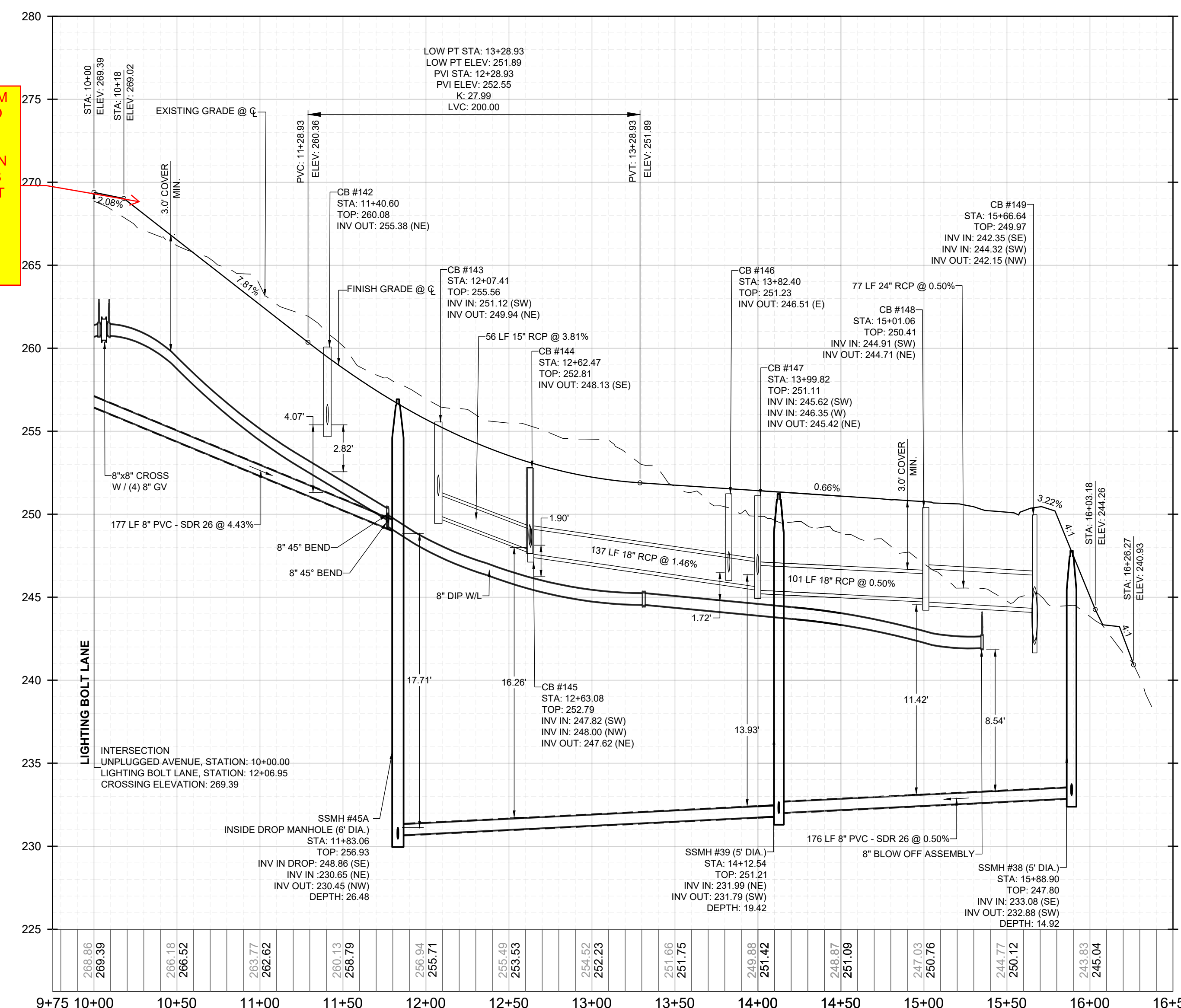
DRAWING SHEET  
**C-9.10**

THIS PLANSET AND ANY ASSOCIATED DOCUMENTS ARE PRELIMINARY AND NOT AUTHORIZED FOR CONSTRUCTION UNTIL SIGNED, DATED, AND OFFICIALLY RELEASED FOR CONSTRUCTION BY THE ENGINEER OF RECORD.






23 - THE MAXIMUM GRADE ALLOWED FOR LOCAL STREETS WHEN APPROACHING AN INTERSECTION IS 5% FOR THE LAST 100 FEET OF PAVEMENT - PER THE TOWN'S STANDARDS MANUAL



NO.	REVISIONS	DATE	BY



**STRONGROCK ENGINEERING GROUP**  
STRONG ROCK ENGINEERING GROUP, PLLC | COMPANY LICENSE # P-2166  
305 CHURCH AT NORTH HILLS STREET, SUITE 1110 RALEIGH, NC 27609 | INFORMATION@STRONGROCKGROUP.COM

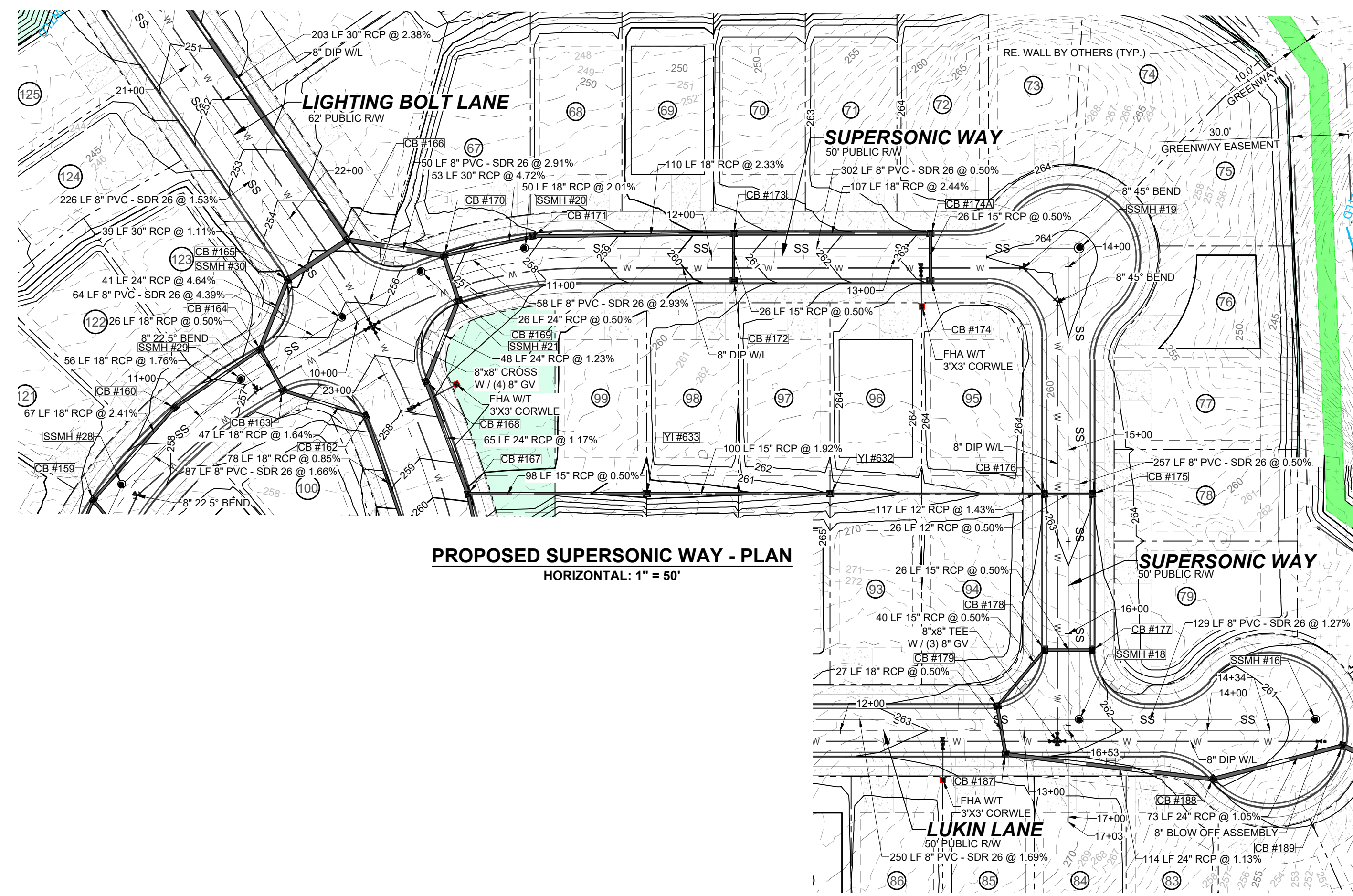
STRONG ROCK PROJECT	NOT FOR CONSTRUCTION	SCALE	DESIGNED BY	DRAWN BY	CHECKED BY
PSP-24-03		AS SHOWN	JWL	SRG	JWL

RESERVE @ MITCHELL MILL  
TOWN OF ROLESVILLE, WAKE COUNTY, NORTH CAROLINA  
CONSTRUCTION PLANS  
PROPOSED UNPLUGGED AVENUE - PLAN & PROFILE

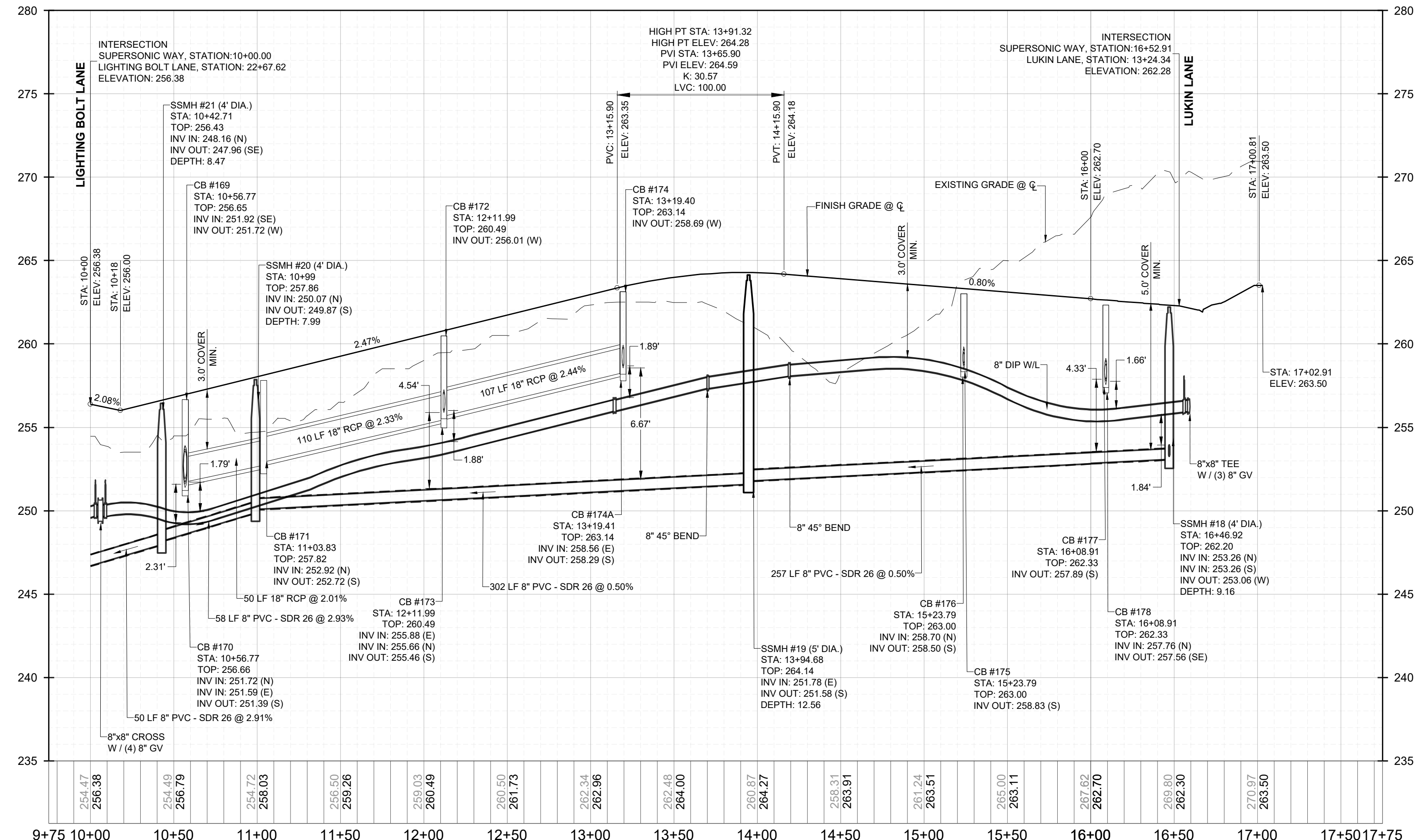

DRAWING SHEET  
**C-9.11**

THIS PLANSET AND ANY ASSOCIATED DOCUMENTS ARE PRELIMINARY AND NOT AUTHORIZED FOR CONSTRUCTION UNTIL SIGNED, DATED, AND OFFICIALLY RELEASED FOR CONSTRUCTION BY THE ENGINEER OF RECORD.






**PROPOSED SUPERSONIC WAY - PLAN**  
HORIZONTAL: 1" = 50'



**PROPOSED SUPERSONIC WAY - PROFILE**  
VERTICAL: 1" = 5'  
HORIZONTAL: 1" = 50'

NO.	REVISIONS	DATE	BY



**STRONGROCK**  
ENGINEERING GROUP

STRONG ROCK ENGINEERING GROUP, PLLC | COMPANY LICENSE # P-2166  
305 CHURCH AT NORTH HILLS STREET, SUITE 1110 RALEIGH, NC 27609 | INFORMATION@STRONGROCKGROUP.COM

STRONG ROCK PROJECT P-2166	DESIGNED BY JWL	CHECKED BY JWL
NOT FOR CONSTRUCTION	DRAWN BY SRG	SCALE AS SHOWN

RESERVE @ MITCHELL MILL  
TOWN OF ROLESVILLE, WAKE COUNTY, NORTH CAROLINA  
CONSTRUCTION PLANS  
**PROPOSED SUPERSONIC WAY - PLAN & PROFILE**

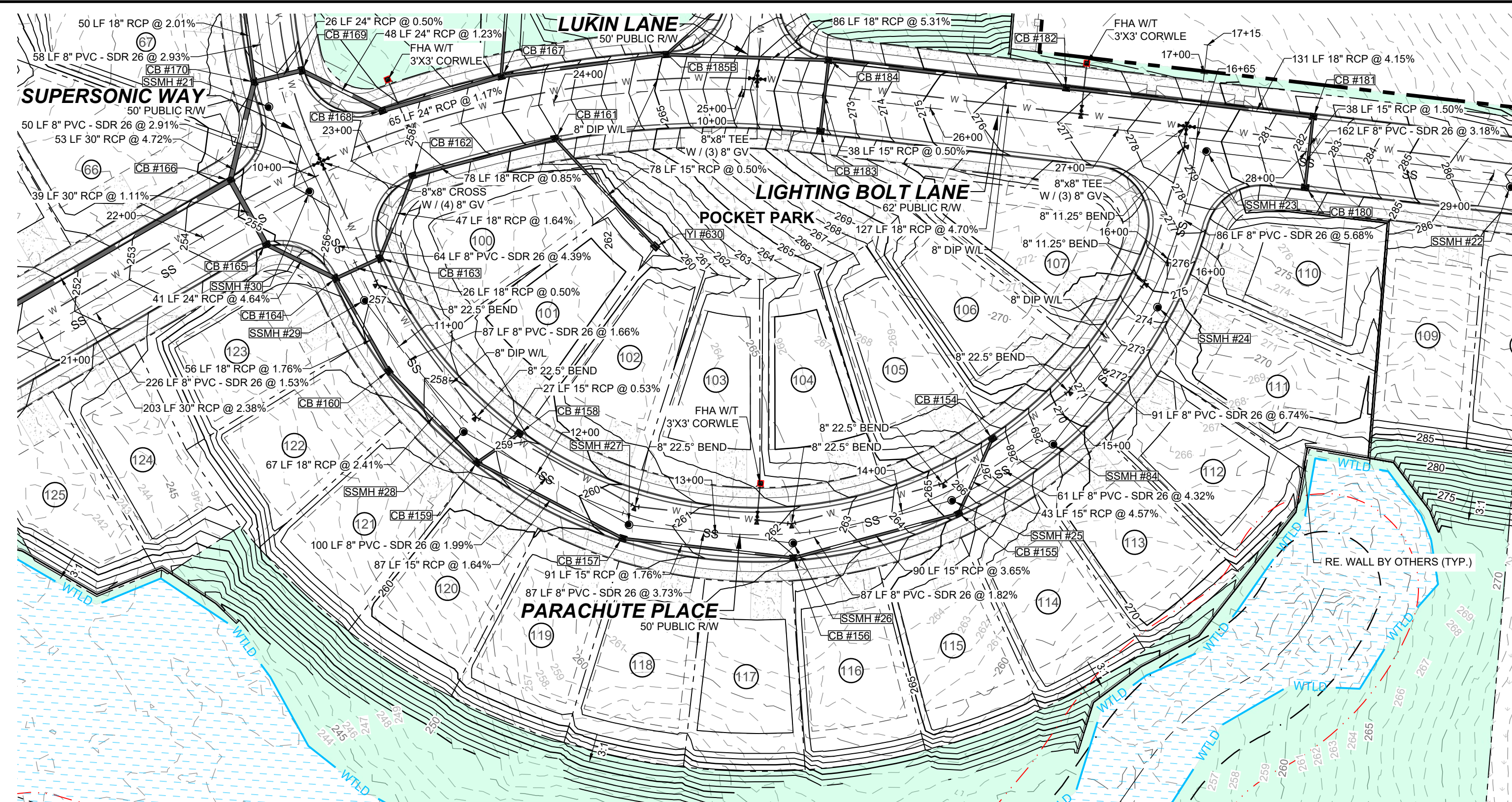
DRAWING SHEET  
**C-9.12**

THIS PLANSET AND ANY ASSOCIATED DOCUMENTS ARE PRELIMINARY AND NOT AUTHORIZED FOR CONSTRUCTION UNTIL SIGNED, DATED, AND OFFICIALLY RELEASED FOR CONSTRUCTION BY THE ENGINEER OF RECORD.

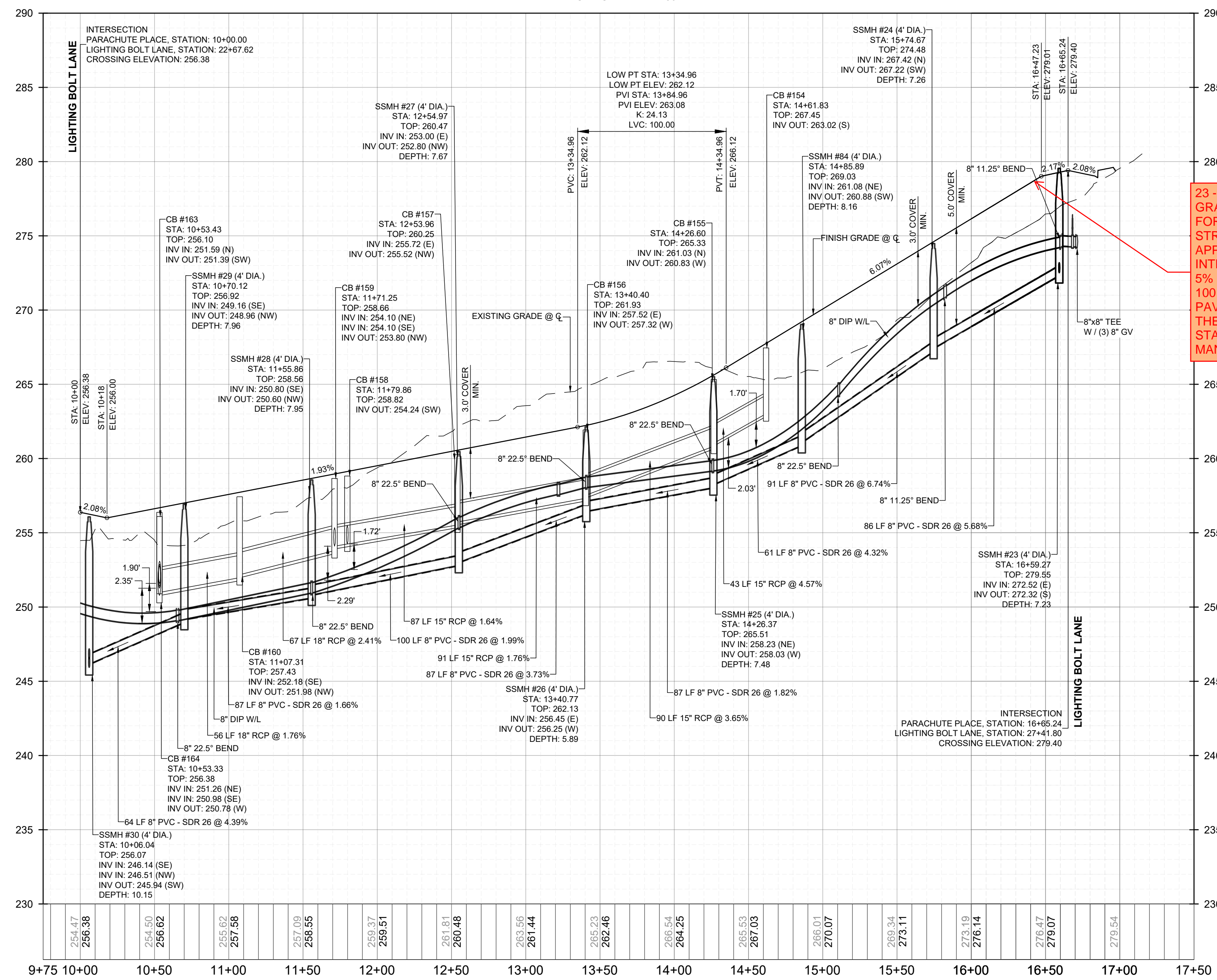
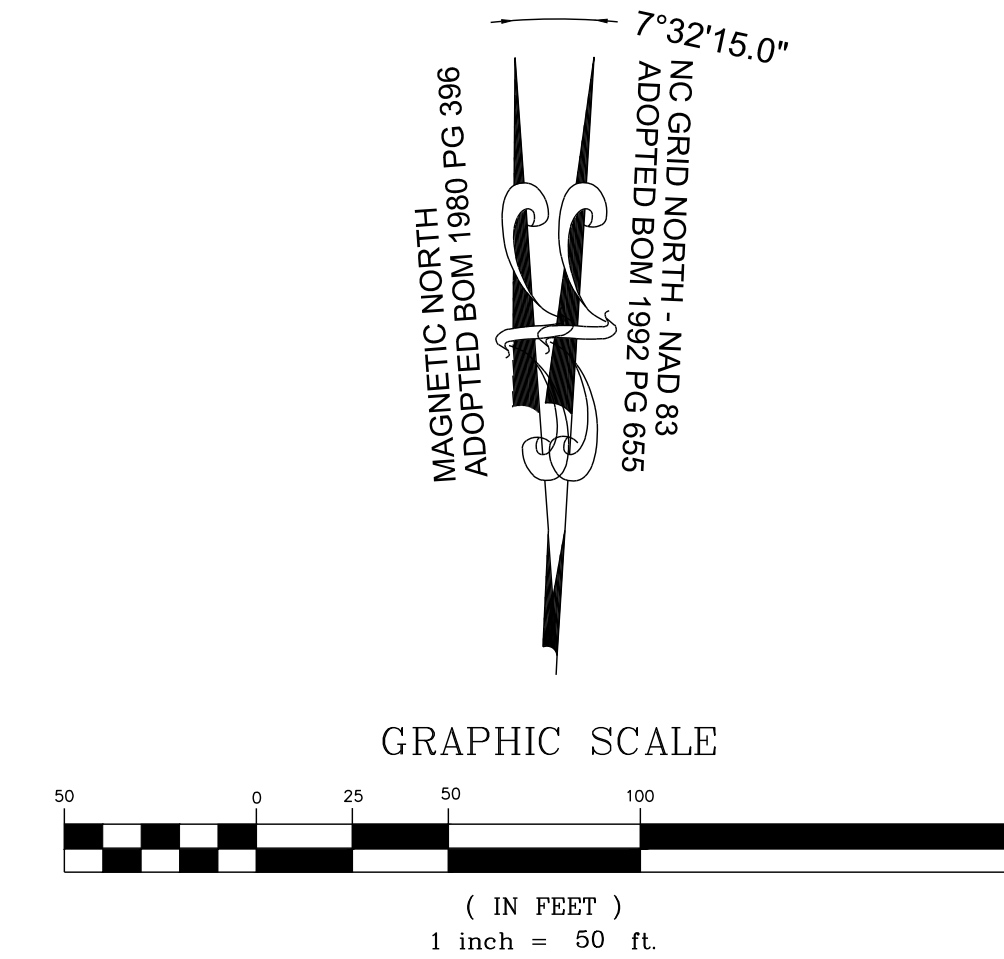








**PROPOSED PARACHUTE PLACE - PLAN**  
HORIZONTAL: 1" = 50'




23 - THE MAXIMUM GRADE ALLOWED FOR LOCAL STREETS WHEN APPROACHING AN INTERSECTION IS 5% FOR THE LAST 100 FEET OF PAVEMENT - PER THE TOWN'S STANDARDS MANUAL

**PROPOSED PARACHUTE PLACE - PROFILE**  
VERTICAL: 1" = 5'  
HORIZONTAL: 1" = 50'

THIS PLANSET AND ANY ASSOCIATED DOCUMENTS ARE PRELIMINARY AND NOT AUTHORIZED FOR CONSTRUCTION UNTIL SIGNED, DATED, AND OFFICIALLY RELEASED FOR CONSTRUCTION BY THE ENGINEER OF RECORD.

NO.	REVISIONS	DATE	BY



**STRONGROCK**  
ENGINEERING GROUP

STRONG ROCK ENGINEERING GROUP, PLLC | COMPANY LICENSE # P-2766  
305 CHURCH AT NORTH HILLS STREET, SUITE 1110 RALEIGH, NC 27609 | INFORMATION@STRONGROCKGROUP.COM

STRONG ROCK PROJECT	NOT FOR CONSTRUCTION	SCALE	DESIGNED BY	DRAWN BY	CHECKED BY
PSP-24-03		AS SHOWN	JWL	SRG	JWL

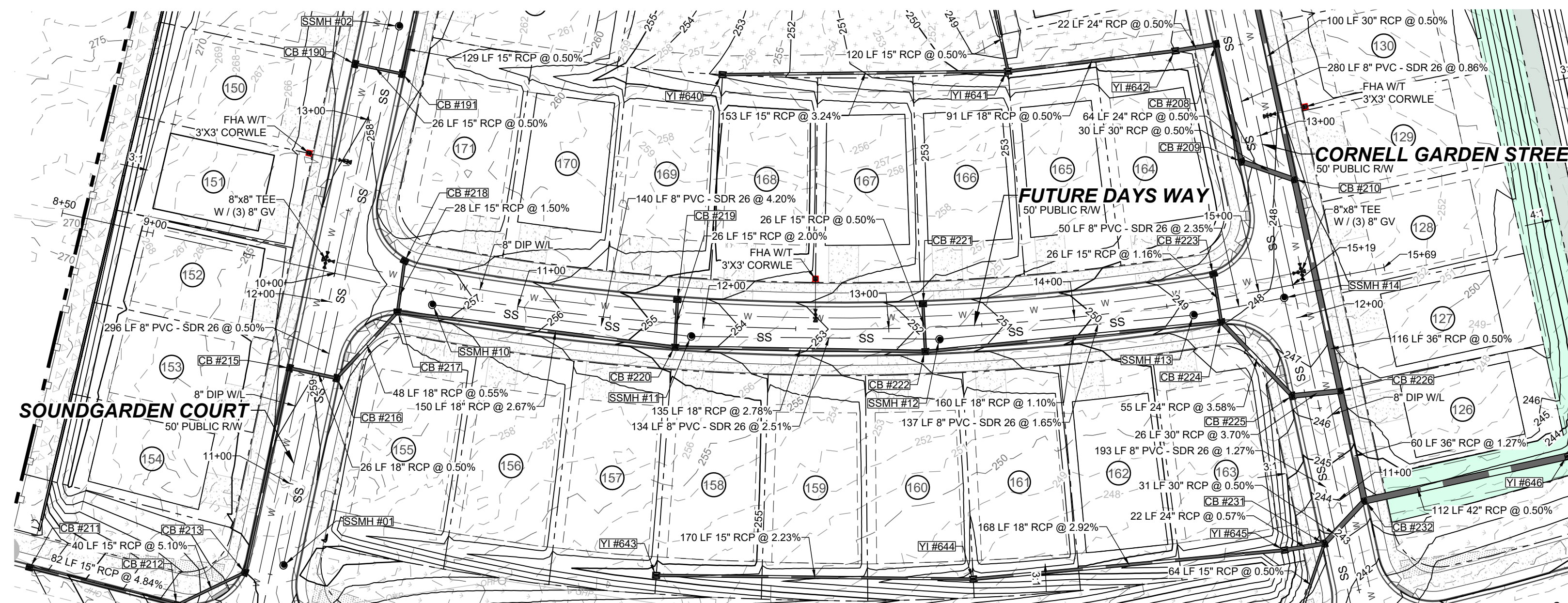
RESERVE @ MITCHELL MILL  
TOWN OF ROLESVILLE, WAKE COUNTY, NORTH CAROLINA  
CONSTRUCTION PLANS  
**PROPOSED PARACHUTE PLACE**  
- PLAN & PROFILE

DRAWING SHEET  
**C-9.14**

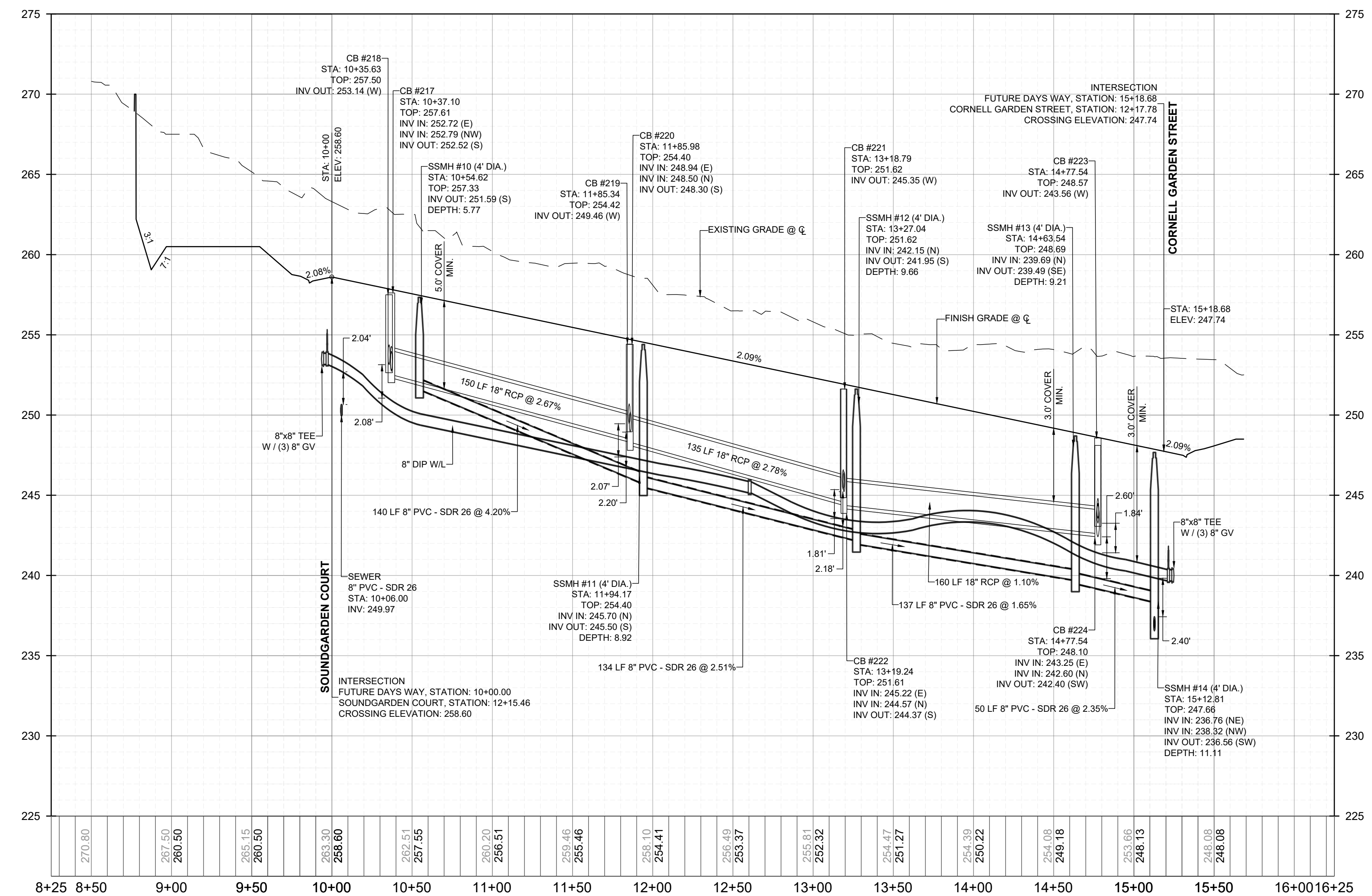
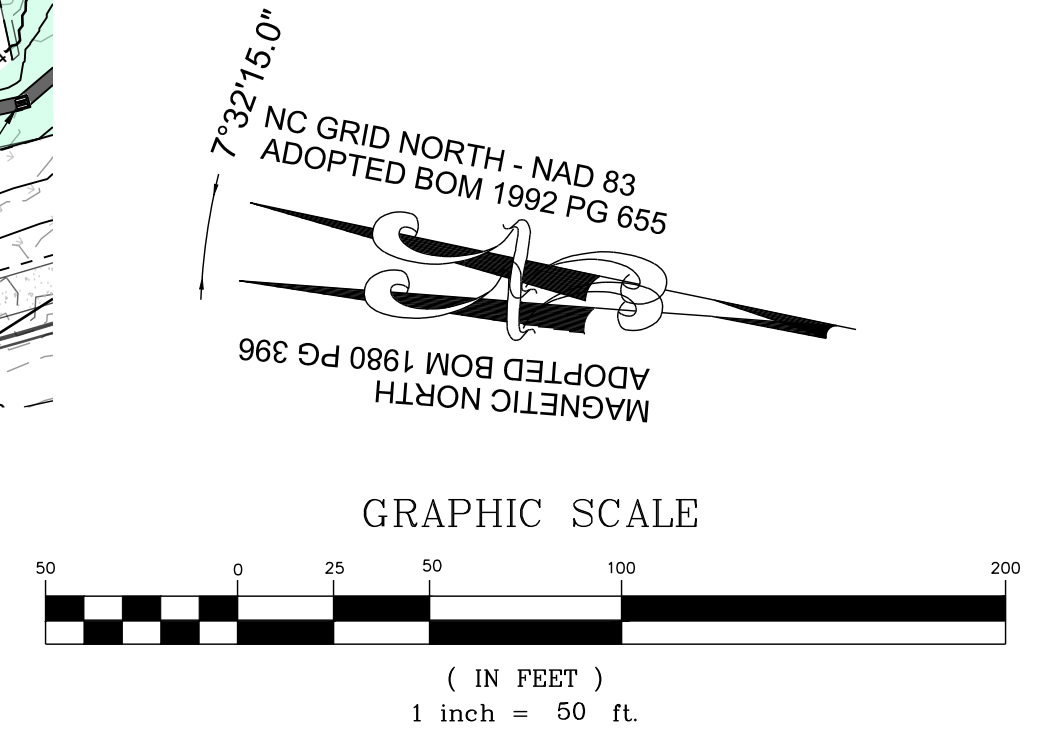









PROPOSED FUTURE DAYS WAY - PLAN  
HORIZONTAL: 1" = 50'



PROPOSED FUTURE DAYS WAY - PROFILE  
VERTICAL: 1" = 5'  
HORIZONTAL: 1" = 50'

NO.	REVISIONS	DATE	BY



**STRONGROCK**  
ENGINEERING GROUP  
STRONG ROCK ENGINEERING GROUP, PLLC | COMPANY LICENSE # P-2166  
305 CHURCH AT NORTH HILLS STREET, SUITE 1110 RALEIGH, NC 27609 | INFORMATION@STRONGROCKGROUP.COM

STRONG ROCK PROJECT	DESIGNED BY	JWL	SRG
PSP-24-03	DRAWN BY	JWL	JWL
NOT FOR CONSTRUCTION	CHECKED BY	JWL	JWL
SCALE AS SHOWN			

RESERVE @ MITCHELL MILL  
TOWN OF ROLESVILLE, WAKE COUNTY, NORTH CAROLINA  
CONSTRUCTION PLANS  
PROPOSED FUTURE DAYS WAY -  
PLAN & PROFILE

DRAWING SHEET  
C-9.16

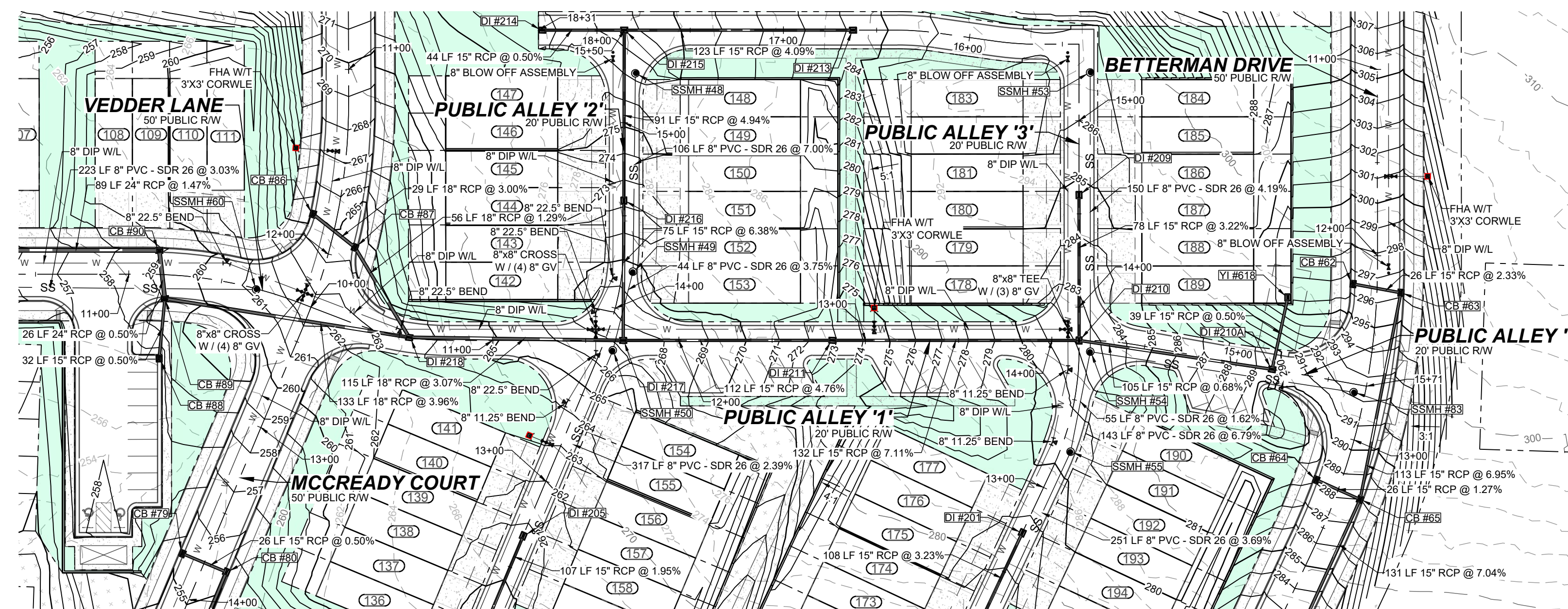




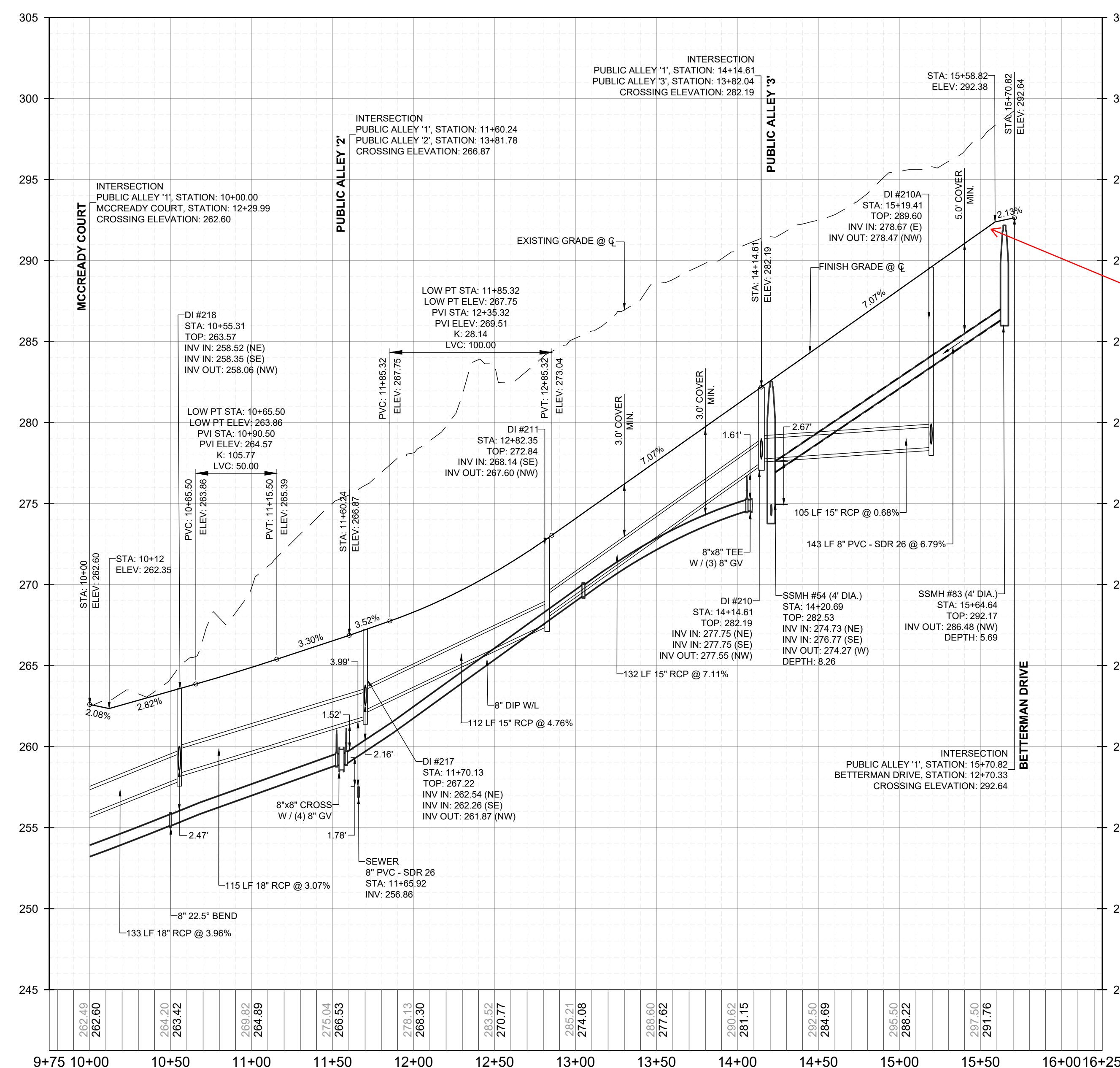
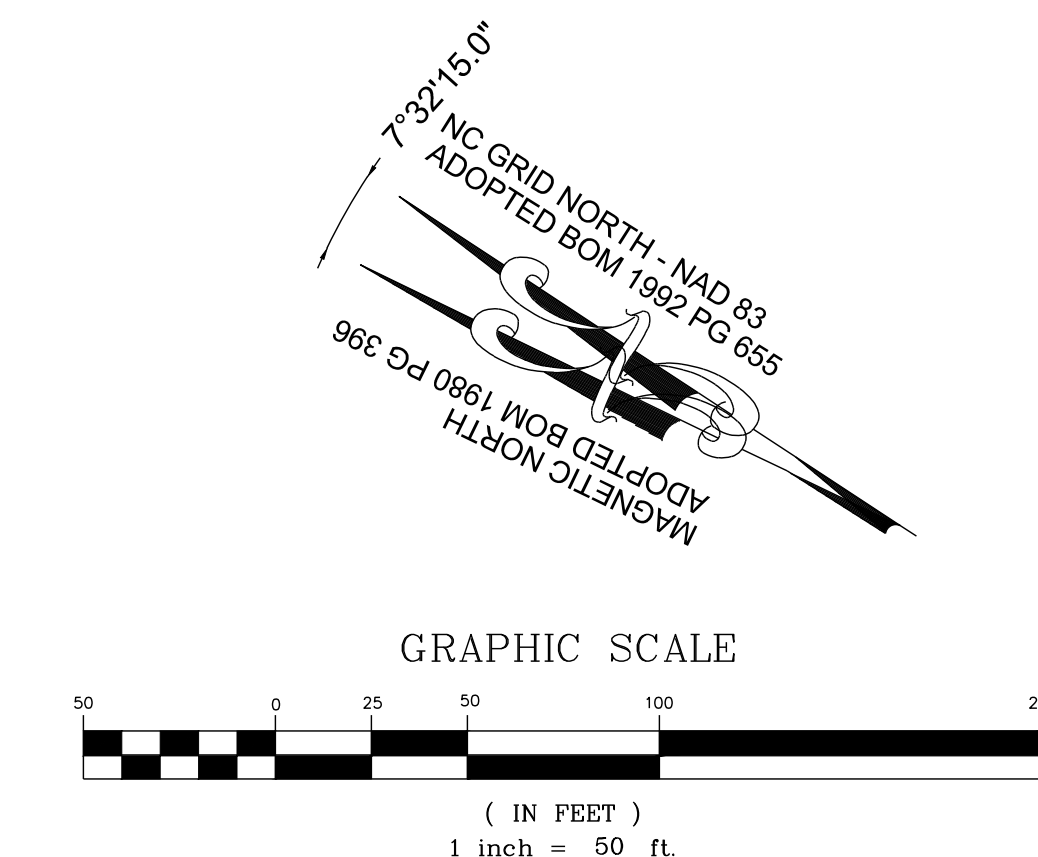









**PROPOSED PUBLIC ALLEY '1' - PLAN**  
HORIZONTAL: 1" = 50'



**PROPOSED PUBLIC ALLEY '1' - PROFILE**  
VERTICAL: 1" = 5'  
HORIZONTAL: 1" = 50'

23 - THE MAXIMUM GRADE ALLOWED FOR LOCAL STREETS WHEN APPROACHING AN INTERSECTION IS 5% FOR THE LAST 100 FEET OF PAVEMENT - PER THE TOWN'S STANDARDS MANUAL

NO.	REVISIONS	DATE	BY



**STRONGROCK**  
ENGINEERING GROUP

STRONG ROCK ENGINEERING GROUP, PLLC | COMPANY LICENSE # P-2766  
305 CHURCH AT NORTH HILLS STREET, SUITE 1110 RALEIGH, NC 27609 | INFORMATION@STRONGROCKGROUP.COM

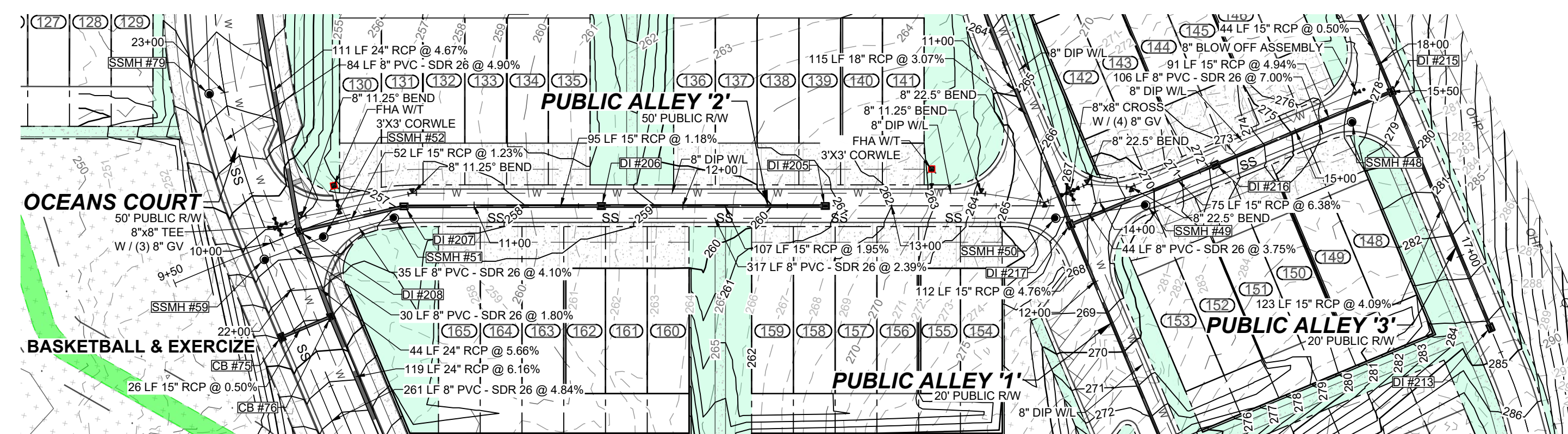
STRONG ROCK PROJECT P-24-03	NOT FOR CONSTRUCTION	SCALE AS SHOWN	DESIGNED BY JWL	DRAWN BY SRG	CHECKED BY JWL
-----------------------------	----------------------	----------------	-----------------	--------------	----------------

RESERVE @ MITCHELL MILL  
TOWN OF ROLESVILLE, WAKE COUNTY, NORTH CAROLINA  
CONSTRUCTION PLANS  
**PROPOSED PUBLIC ALLEY '1' - PLAN & PROFILE**

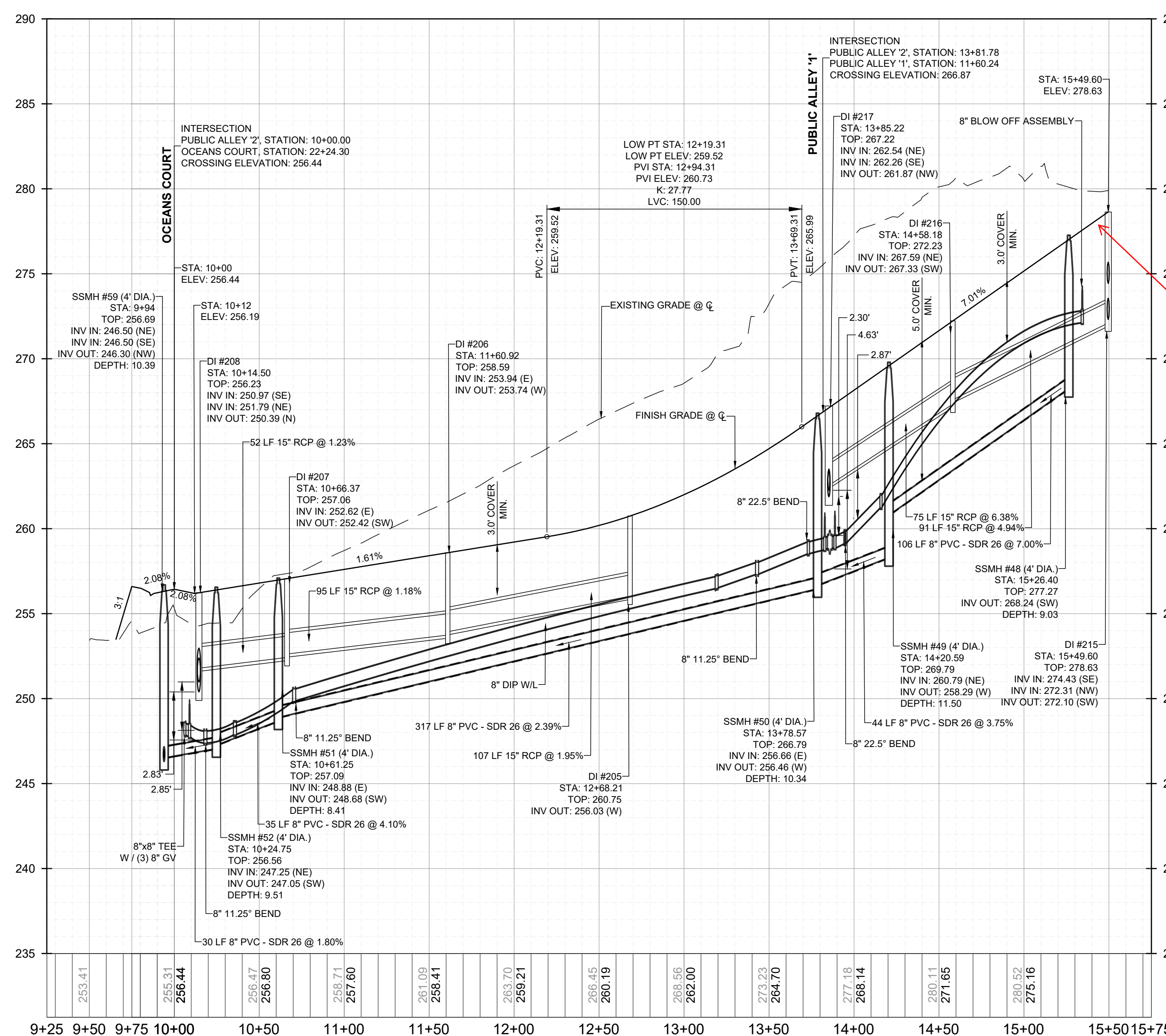
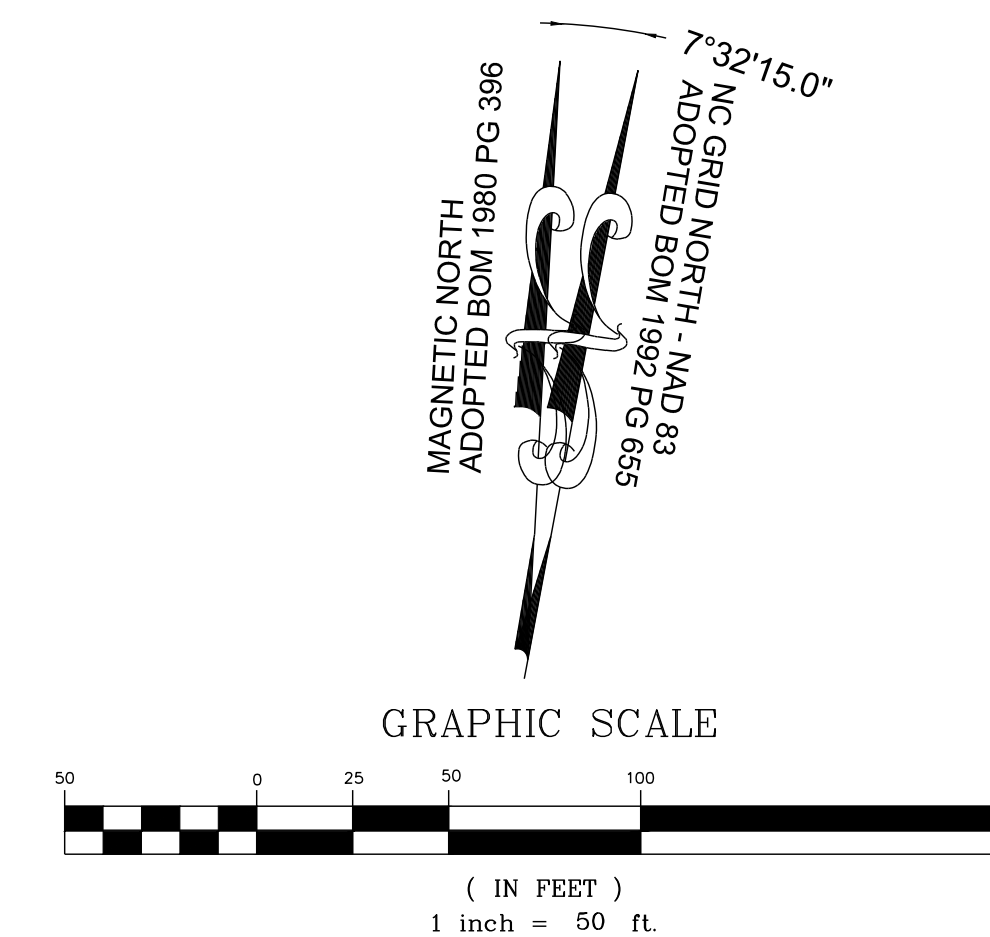
DRAWING SHEET  
**C-9.19**

THIS PLANSET AND ANY ASSOCIATED DOCUMENTS ARE PRELIMINARY AND NOT AUTHORIZED FOR CONSTRUCTION UNTIL SIGNED, DATED, AND OFFICIALLY RELEASED FOR CONSTRUCTION BY THE ENGINEER OF RECORD.






**PROPOSED PUBLIC ALLEY '2' - PLAN**  
HORIZONTAL: 1" = 50'



23 - THE MAXIMUM GRADE ALLOWED FOR LOCAL STREETS WHEN APPROACHING AN INTERSECTION IS 5% FOR THE LAST 100 FEET OF PAVEMENT - PER THE TOWN'S STANDARDS MANUAL

**PROPOSED PUBLIC ALLEY '2' - PROFILE**  
VERTICAL: 1" = 5'  
HORIZONTAL: 1" = 50'

NO.	REVISIONS	DATE	BY



**STRONGROCK**  
ENGINEERING GROUP

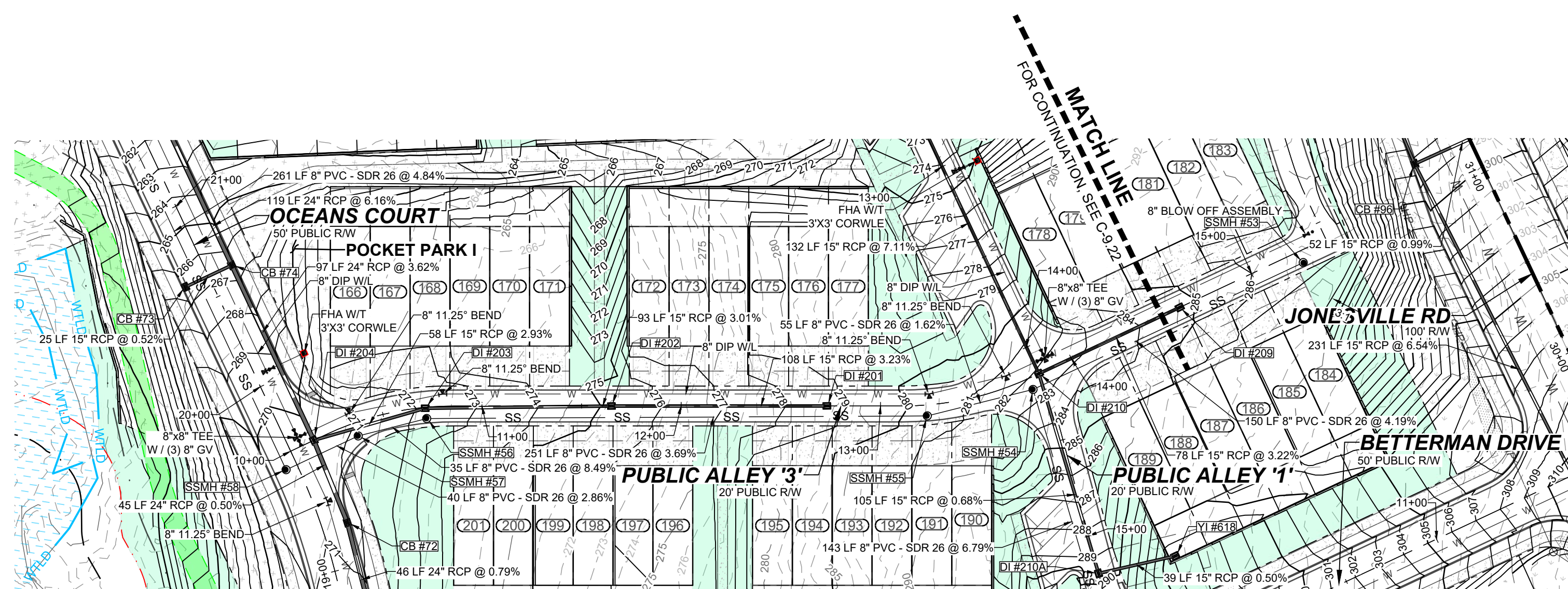
STRONG ROCK ENGINEERING GROUP, PLLC | COMPANY LICENSE # P-2166  
305 CHURCH AT NORTH HILLS STREET, SUITE 1110 RALEIGH, NC 27609 | INFORMATION@STRONGROCKGROUP.COM

STRONG ROCK PROJECT	STRONG ROCK PROJECT	STRONG ROCK PROJECT	STRONG ROCK PROJECT	STRONG ROCK PROJECT	STRONG ROCK PROJECT
PSP-24-03	PSP-24-03	PSP-24-03	PSP-24-03	PSP-24-03	PSP-24-03
NOT FOR CONSTRUCTION	NOT FOR CONSTRUCTION	NOT FOR CONSTRUCTION	NOT FOR CONSTRUCTION	NOT FOR CONSTRUCTION	NOT FOR CONSTRUCTION
SCALE AS SHOWN	SCALE AS SHOWN	SCALE AS SHOWN	SCALE AS SHOWN	SCALE AS SHOWN	SCALE AS SHOWN
DESIGNED BY JWL	DESIGNED BY JWL	DESIGNED BY JWL	DESIGNED BY JWL	DESIGNED BY JWL	DESIGNED BY JWL
DRAWN BY SRG	DRAWN BY SRG	DRAWN BY SRG	DRAWN BY SRG	DRAWN BY SRG	DRAWN BY SRG
CHECKED BY JWL	CHECKED BY JWL	CHECKED BY JWL	CHECKED BY JWL	CHECKED BY JWL	CHECKED BY JWL

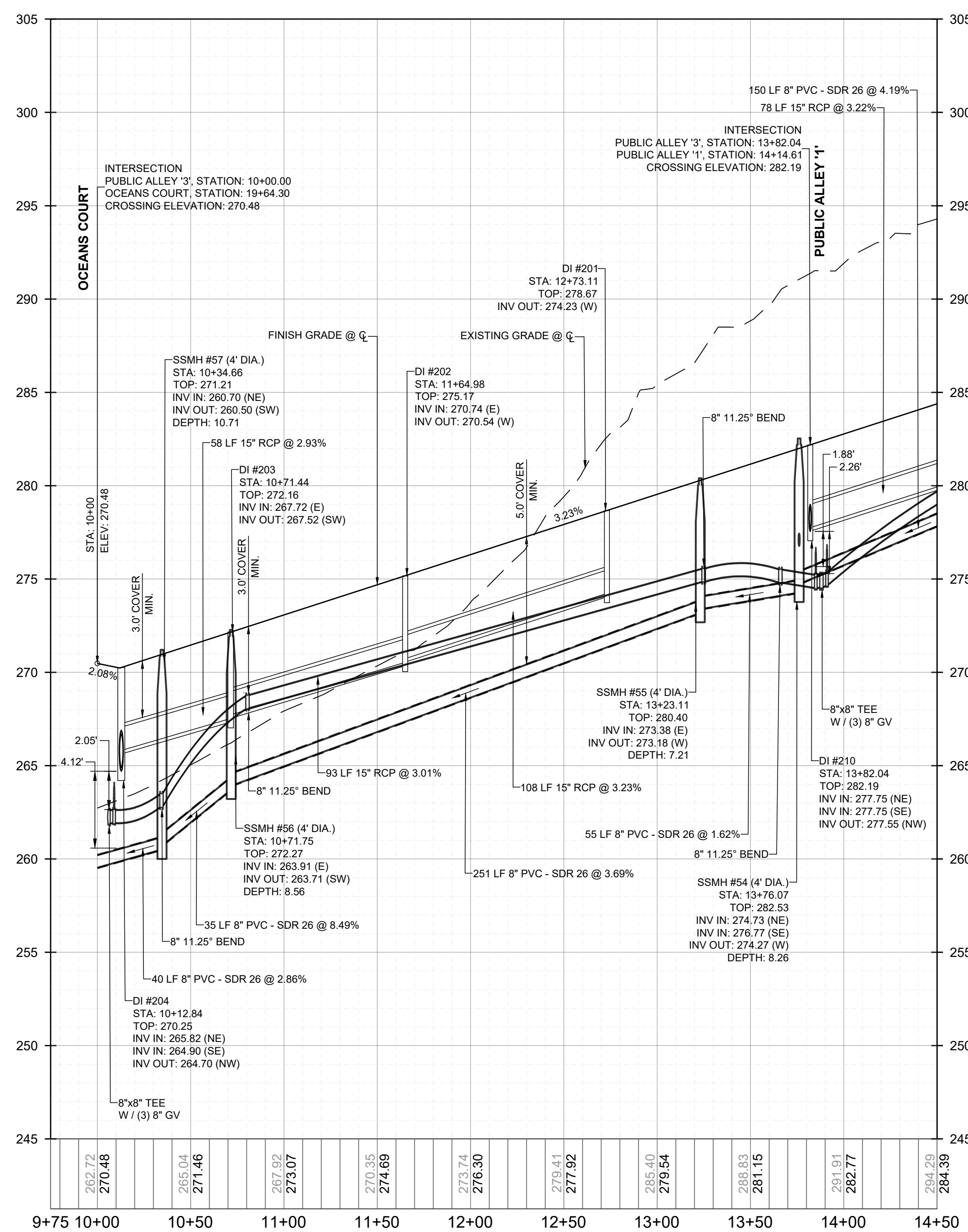
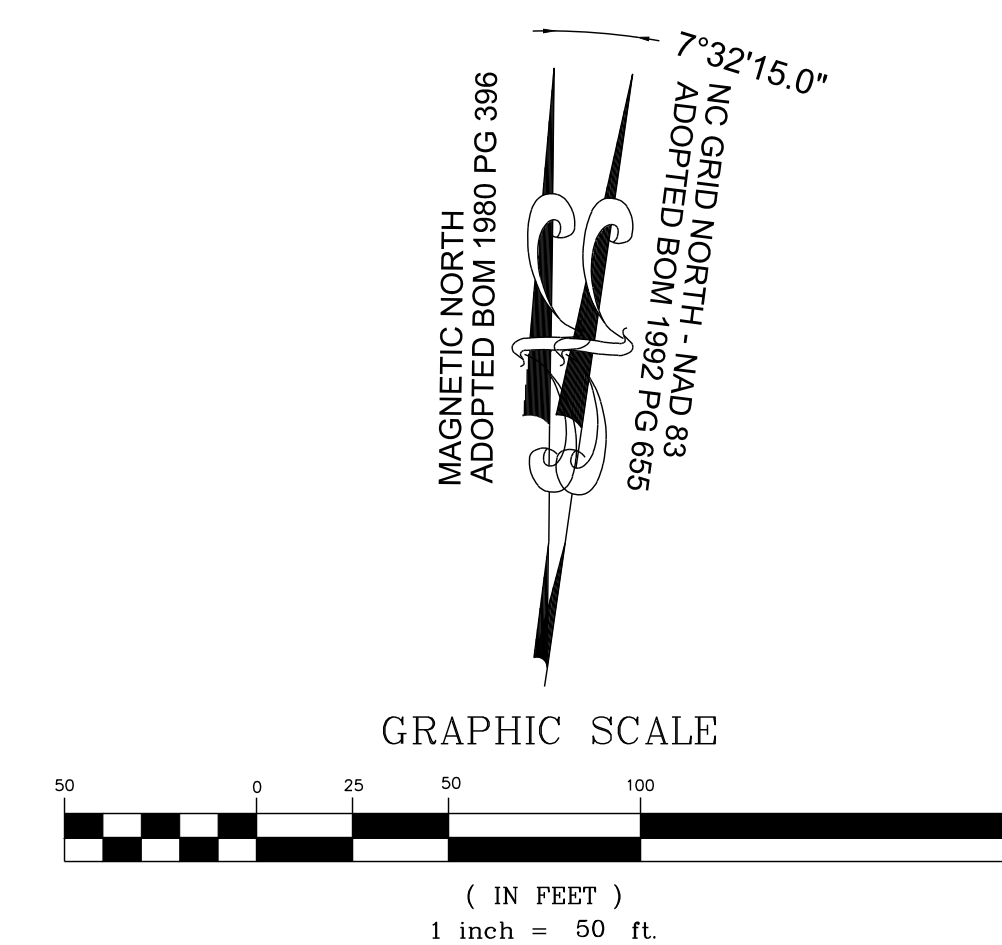
RESERVE @ MITCHELL MILL  
TOWN OF ROLESVILLE, WAKE COUNTY, NORTH CAROLINA  
CONSTRUCTION PLANS  
**PROPOSED PUBLIC ALLEY '2' - PLAN & PROFILE**

DRAWING SHEET  
**C-9.20**






**PROPOSED PUBLIC ALLEY '3' - PLAN**  
HORIZONTAL: 1" = 50'



**PROPOSED PUBLIC ALLEY '3' - PROFILE**  
VERTICAL: 1" = 5'  
HORIZONTAL: 1" = 50'

NO.	REVISIONS	DATE	BY



**STRONGROCK**  
ENGINEERING GROUP

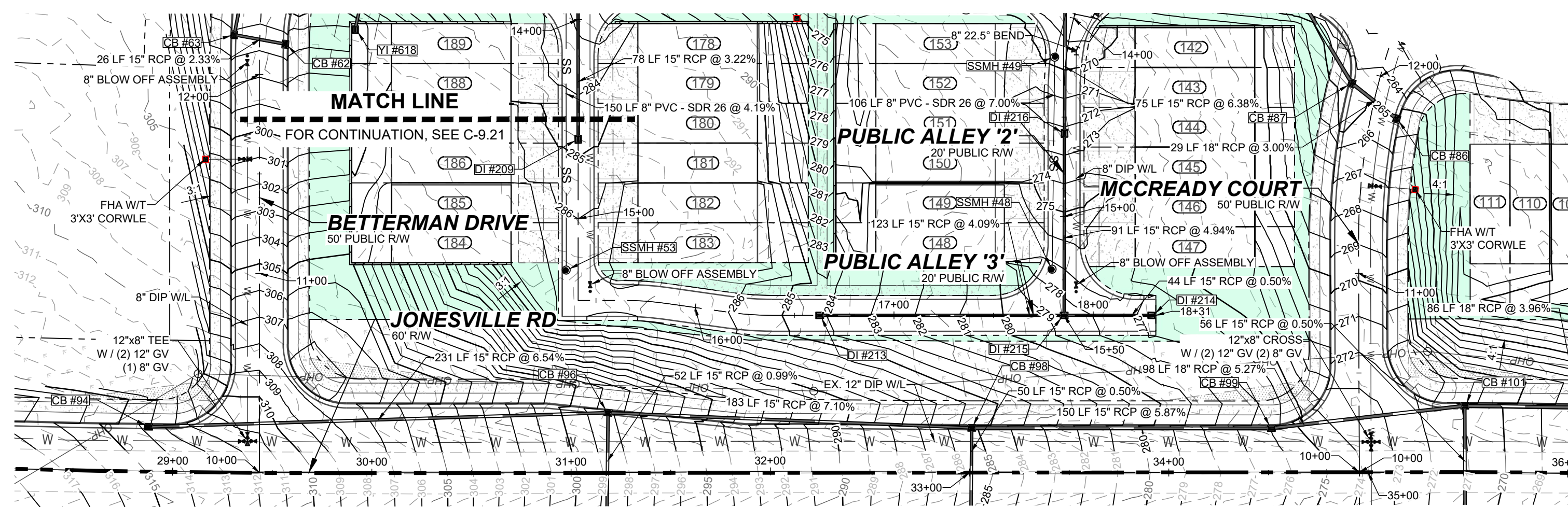
STRONG ROCK ENGINEERING GROUP, PLLC | COMPANY LICENSE # P-2766  
305 CHURCH AT NORTH HILLS STREET, SUITE 1110 RALEIGH, NC 27609 | INFORMATION@STRONGROCKGROUP.COM

STRONG ROCK PROJECT	DESIGNED BY	JWL	SRG
PSP-24-03	DRAWN BY	JWL	SRG
NOT FOR CONSTRUCTION	CHECKED BY	JWL	SRG
SCALE AS SHOWN			

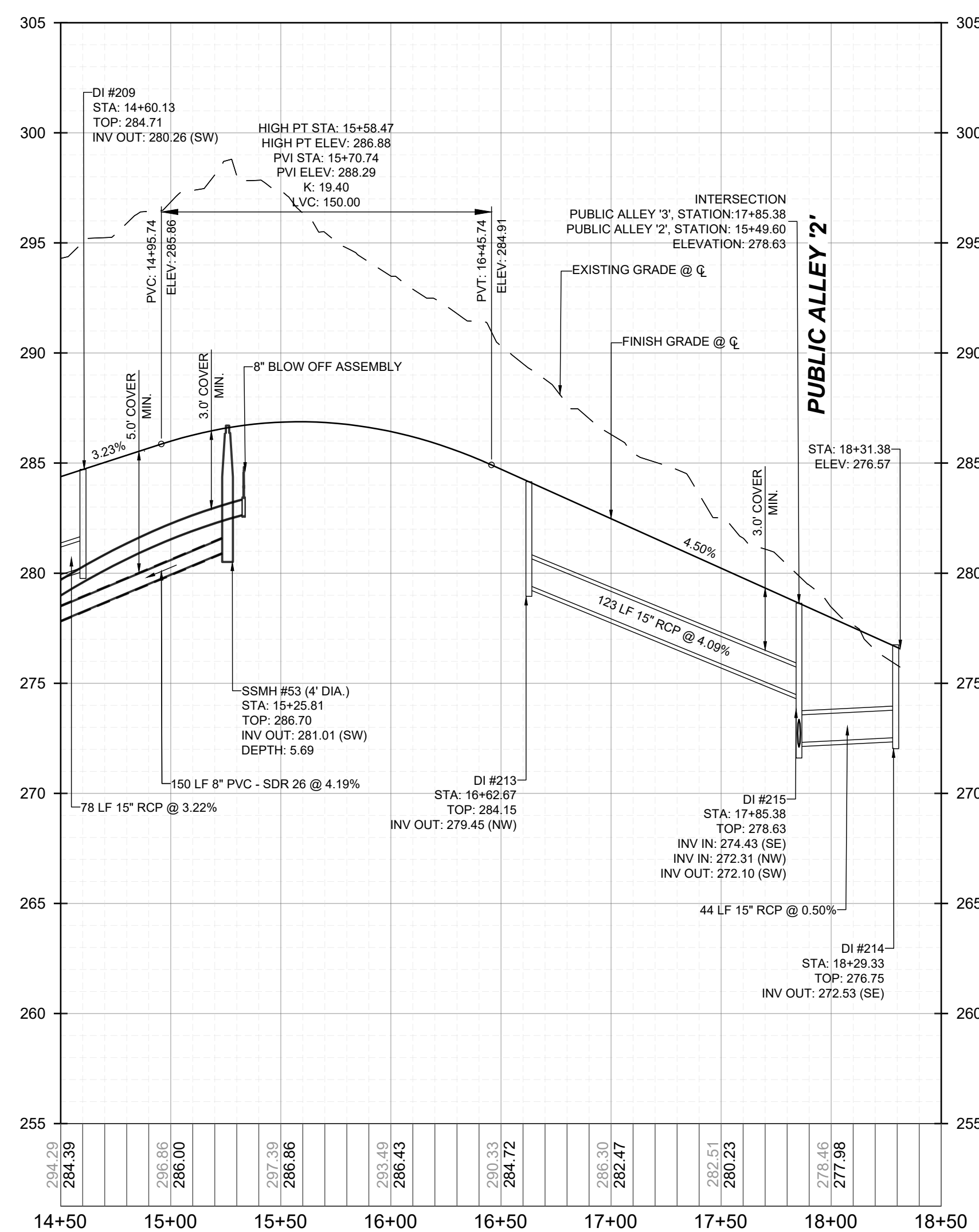
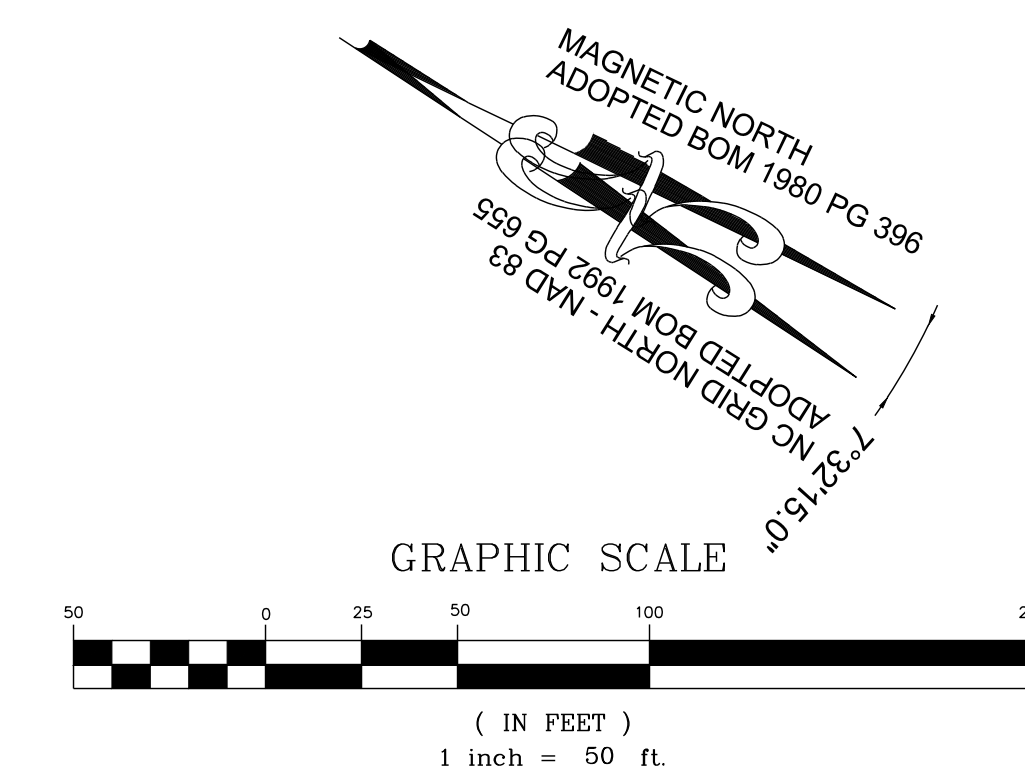
RESERVE @ MITCHELL MILL  
TOWN OF ROLESVILLE, WAKE COUNTY, NORTH CAROLINA  
CONSTRUCTION PLANS  
**PROPOSED PUBLIC ALLEY '3' - PLAN & PROFILE**

DRAWING SHEET  
**C-9.21**






**PROPOSED PUBLIC ALLEY '3' - PLAN**  
HORIZONTAL: 1" = 50'



**PROPOSED PUBLIC ALLEY '3' - PROFILE**  
VERTICAL: 1" = 5'  
HORIZONTAL: 1" = 50'

NO.	REVISIONS	DATE	BY



**STRONGROCK**  
ENGINEERING GROUP

STRONG ROCK ENGINEERING GROUP, PLLC | COMPANY LICENSE # P-2166  
305 CHURCH AT NORTH HILLS STREET, SUITE 1110 RALEIGH, NC 27609 | INFORMATION@STRONGROCKGROUP.COM

STRONG ROCK PROJECT PSP-24-03	NOT FOR CONSTRUCTION	SCALE AS SHOWN	DESIGNED BY JWL	DRAWN BY SRG	CHECKED BY JWL
----------------------------------	-------------------------	-------------------	--------------------	-----------------	-------------------

RESERVE @ MITCHELL MILL  
TOWN OF ROLESVILLE, WAKE COUNTY, NORTH CAROLINA  
CONSTRUCTION PLANS  
**PROPOSED PUBLIC ALLEY '3' -  
PLAN & PROFILE**

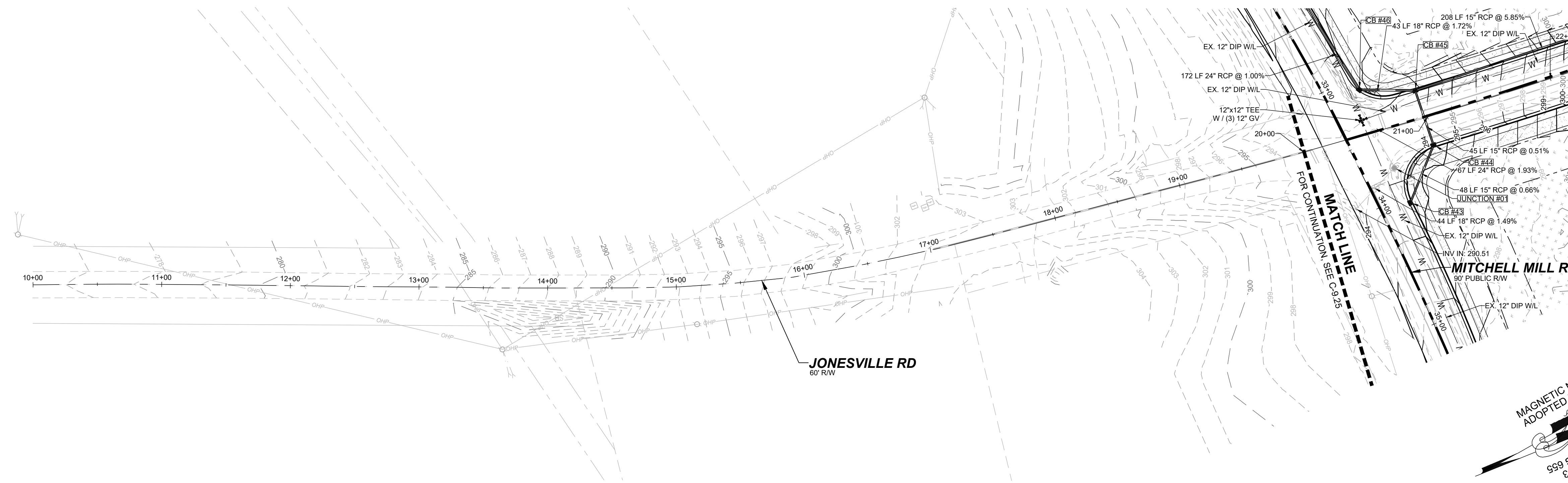
DRAWING SHEET  
**C-9.22**

THIS PLANSET AND ANY ASSOCIATED DOCUMENTS ARE PRELIMINARY AND NOT AUTHORIZED FOR CONSTRUCTION UNTIL SIGNED, DATED, AND OFFICIALLY RELEASED FOR CONSTRUCTION BY THE ENGINEER OF RECORD.

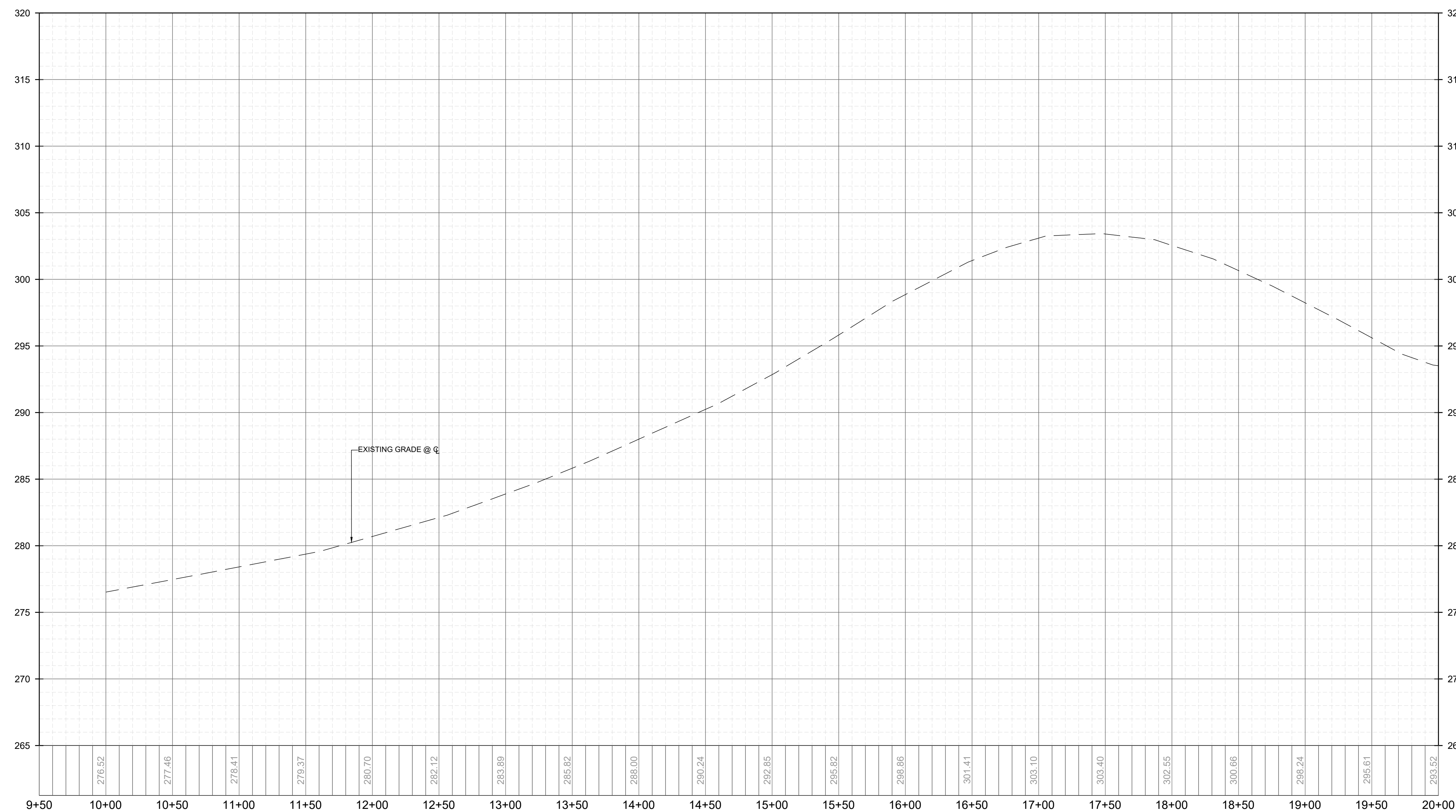
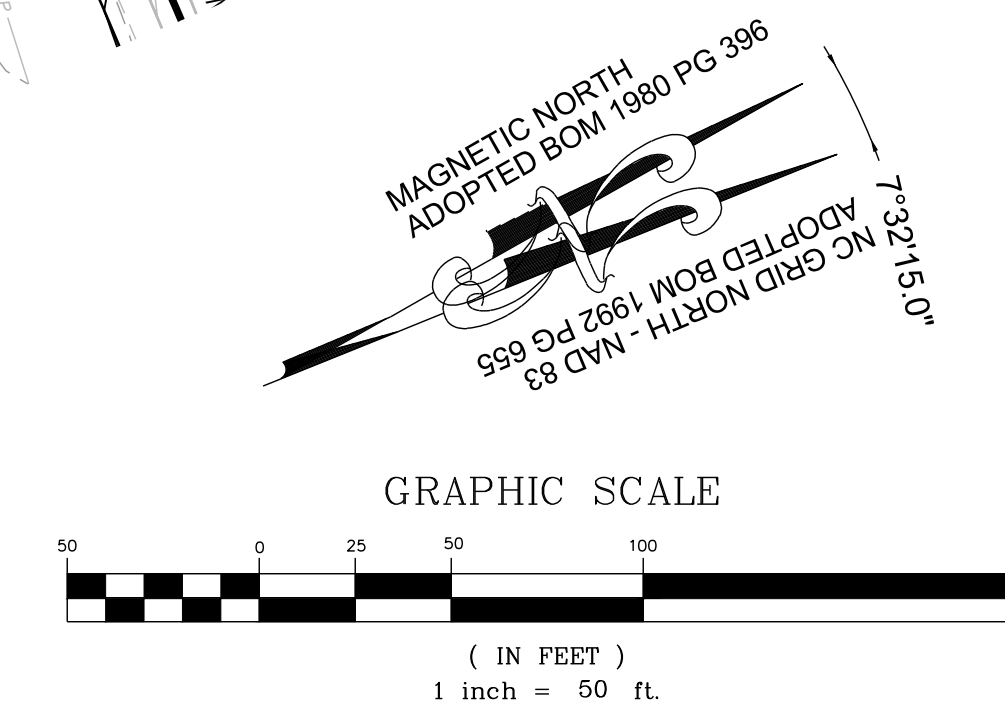









**OFF-SITE JONESVILLE RD - PLAN**  
HORIZONTAL: 1" = 50'



**OFF-SITE JONESVILLE RD - PROFILE**  
VERTICAL: 1" = 5'  
HORIZONTAL: 1" = 50'

NO.	REVISIONS	DATE	BY



**STRONGROCK**  
ENGINEERING GROUP  
STRONG ROCK ENGINEERING GROUP, PLLC | COMPANY LICENSE # P-2766  
305 CHURCH AT NORTH HILLS STREET, SUITE 1110 RALEIGH, NC 27609 | INFORMATION@STRONGROCKGROUP.COM

STRONG ROCK PROJECT PSP-24-03	NOT FOR CONSTRUCTION	SCALE AS SHOWN	DESIGNED BY JWL	DRAWN BY SRG	CHECKED BY JWL
----------------------------------	-------------------------	-------------------	--------------------	-----------------	-------------------

RESERVE @ MITCHELL MILL  
TOWN OF ROLESVILLE, WAKE COUNTY, NORTH CAROLINA  
CONSTRUCTION PLANS  
OFF-SITE JONESVILLE RD -  
PLAN & PROFILE

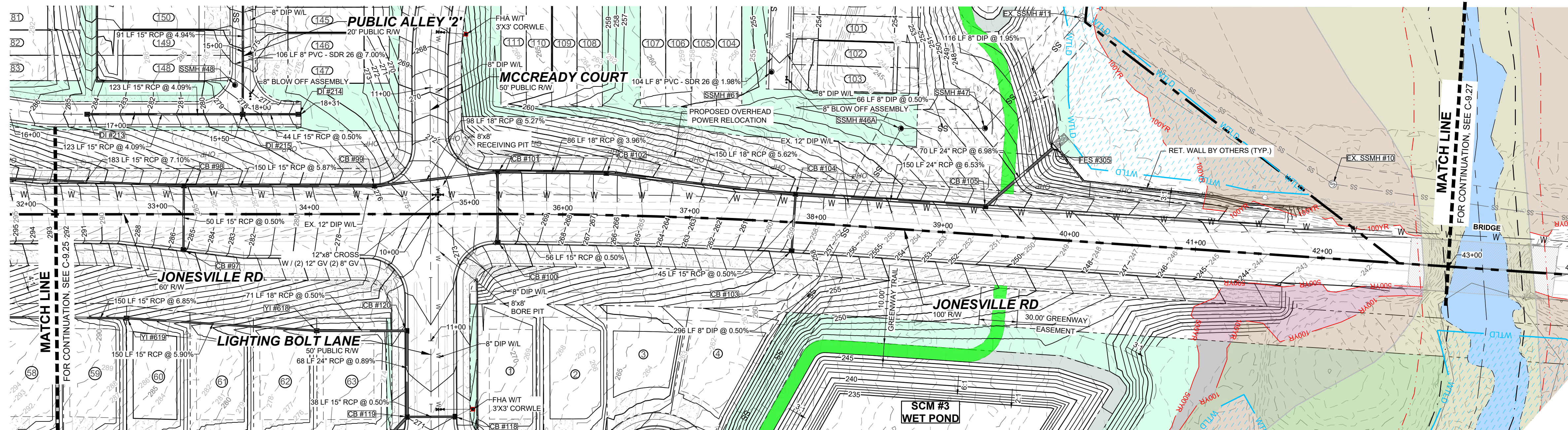
DRAWING SHEET  
**C-9.24**

THIS PLANSET AND ANY ASSOCIATED DOCUMENTS ARE PRELIMINARY AND NOT AUTHORIZED FOR CONSTRUCTION UNTIL SIGNED, DATED, AND OFFICIALLY RELEASED FOR CONSTRUCTION BY THE ENGINEER OF RECORD.


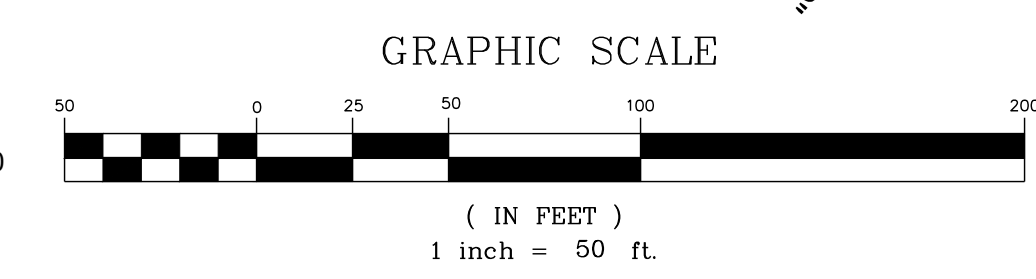
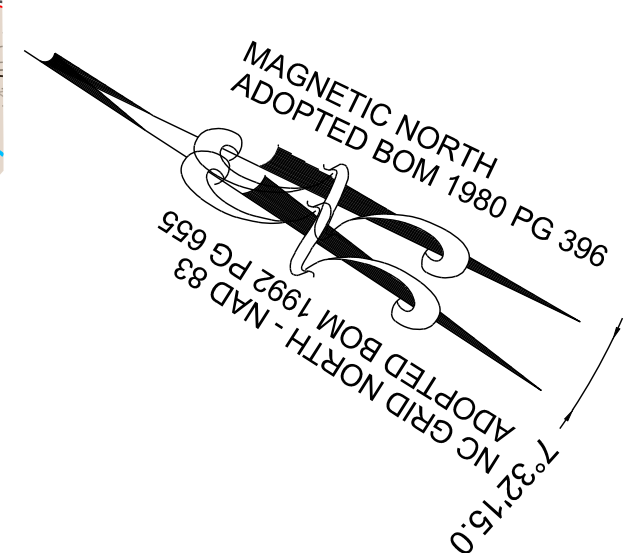









**OFF-SITE JONESVILLE RD - PLAN**  
HORIZONTAL: 1" = 50'



**OFF-SITE JONESVILLE RD - PROFILE**  
VERTICAL: 1" = 5'  
HORIZONTAL: 1" = 50'

THIS PLANSET AND ANY ASSOCIATED DOCUMENTS ARE PRELIMINARY AND NOT AUTHORIZED FOR CONSTRUCTION UNTIL SIGNED, DATED, AND OFFICIALLY RELEASED FOR CONSTRUCTION BY THE ENGINEER OF RECORD.

NO.	REVISIONS	DATE	BY



**STRONGROCK**  
ENGINEERING GROUP

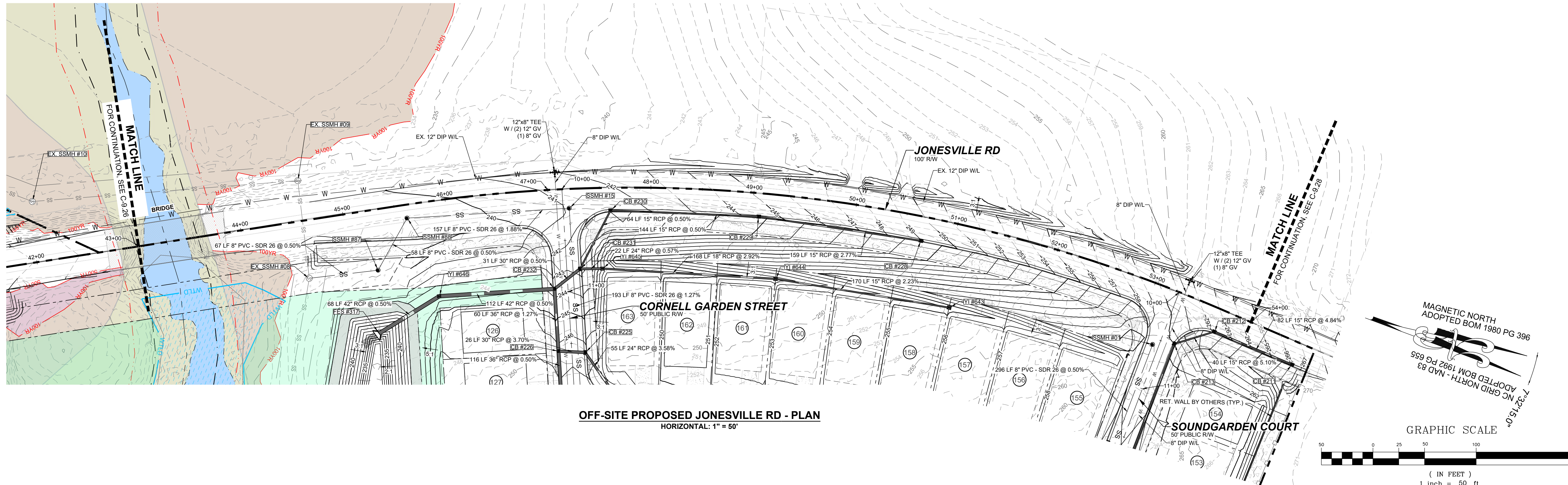
STRONG ROCK ENGINEERING GROUP, PLLC | COMPANY LICENSE # P-2166  
305 CHURCH AT NORTH HILLS STREET, SUITE 1110 RALEIGH, NC 27609 | INFORMATION@STRONGROCKGROUP.COM

STRONG ROCK PROJECT PSP-24-03	NOT FOR CONSTRUCTION	SCALE AS SHOWN	DESIGNED BY JWL	DRAWN BY SRG	CHECKED BY JWL
----------------------------------	----------------------	----------------	--------------------	-----------------	-------------------

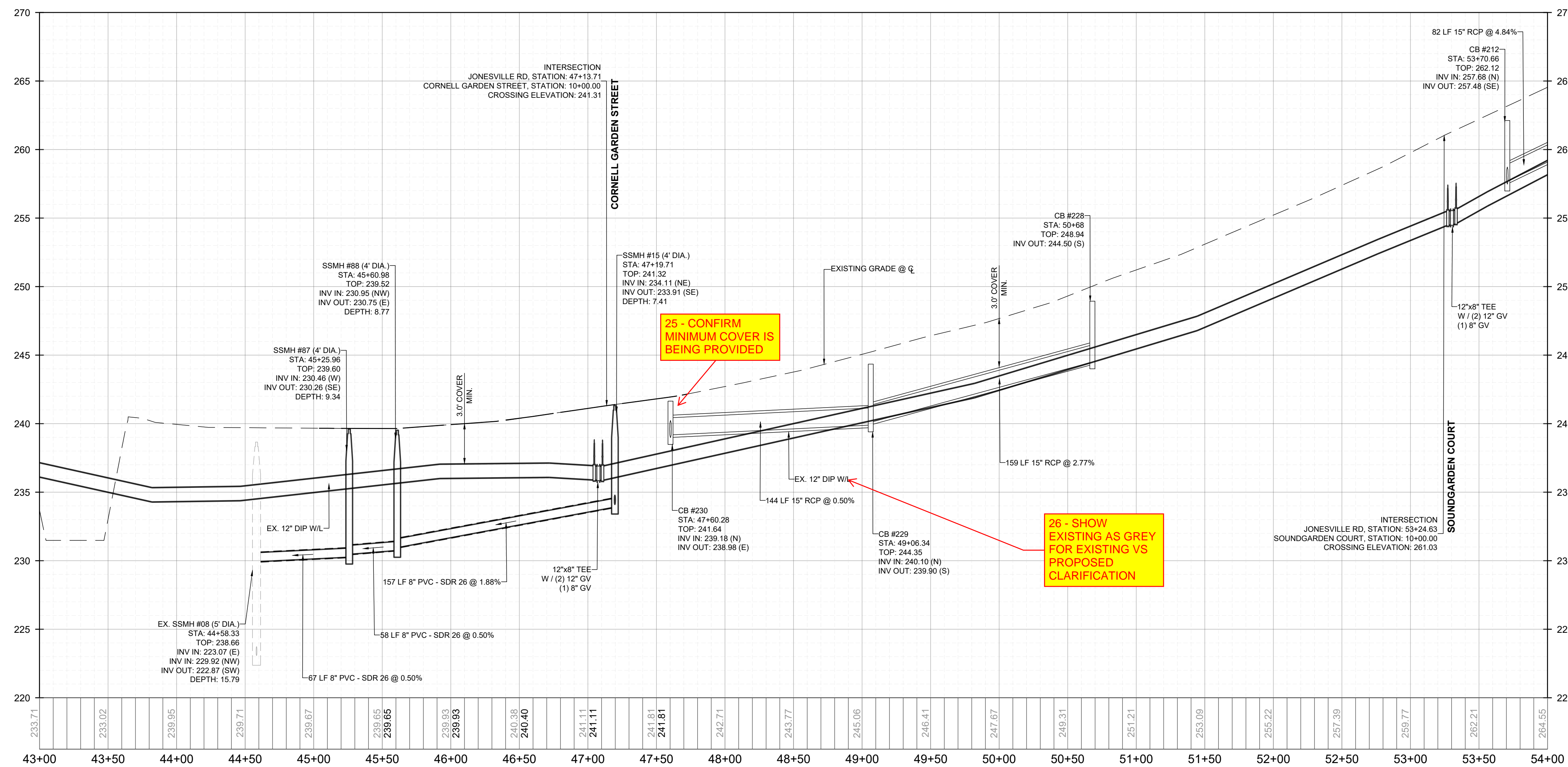
RESERVE @ MITCHELL MILL  
TOWN OF ROLESVILLE, WAKE COUNTY, NORTH CAROLINA  
CONSTRUCTION PLANS  
OFF-SITE JONESVILLE RD  
- PLAN & PROFILE

DRAWING SHEET  
**C-9.26**






OFF-SITE PROPOSED JONESVILLE RD - PLAN  
HORIZONTAL: 1" = 50'



OFF-SITE JONESVILLE RD - PROFILE  
VERTICAL: 1" = 5'  
HORIZONTAL: 1" = 50'

NO.	REVISIONS	DATE	BY



**STRONGROCK**  
ENGINEERING GROUP

STRONG ROCK ENGINEERING GROUP, PLLC | COMPANY LICENSE # P-2166  
305 CHURCH AT NORTH HILLS STREET, SUITE 1110 RALEIGH, NC 27609 | INFORMATION@STRONGROCKGROUP.COM

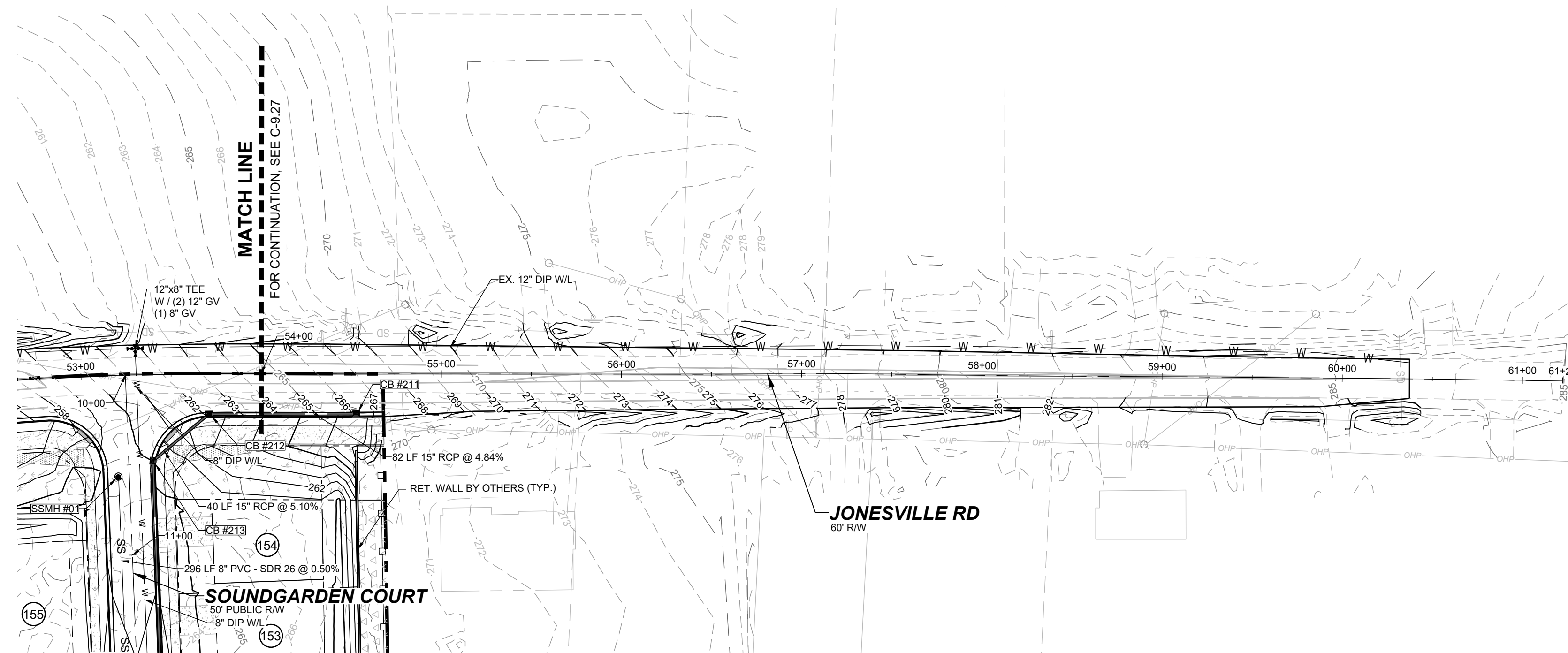
STRONG ROCK PROJECT	STRONG ROCK PROJECT	STRONG ROCK PROJECT	STRONG ROCK PROJECT	STRONG ROCK PROJECT	STRONG ROCK PROJECT
PSP-24-03	NOT FOR CONSTRUCTION	SCALE AS SHOWN	DESIGNED BY JWL	DRAWN BY SRG	CHECKED BY JWL

RESERVE @ MITCHELL MILL  
TOWN OF ROLESVILLE, WAKE COUNTY, NORTH CAROLINA  
CONSTRUCTION PLANS  
OFF-SITE JONESVILLE RD -  
PLAN & PROFILE

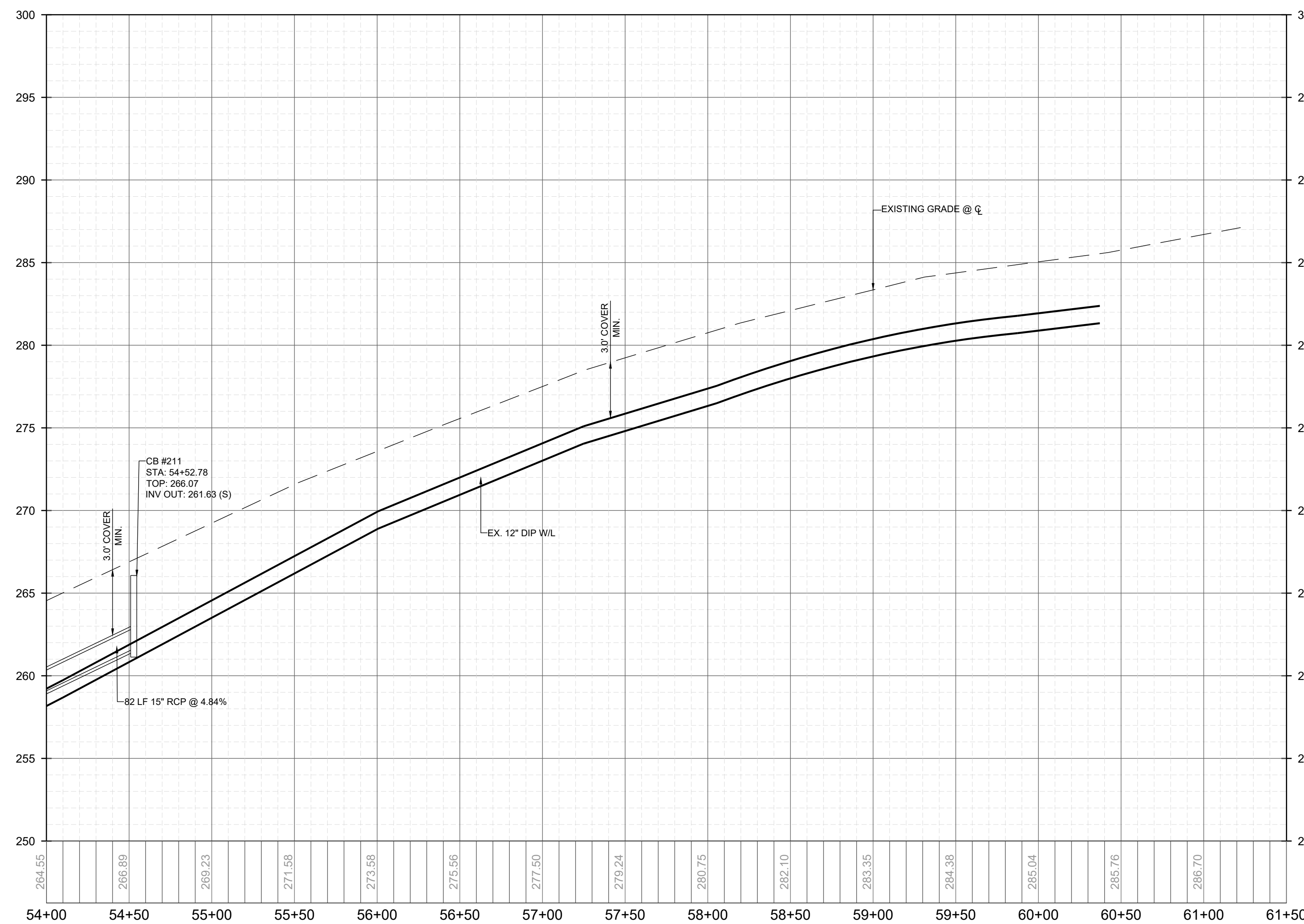
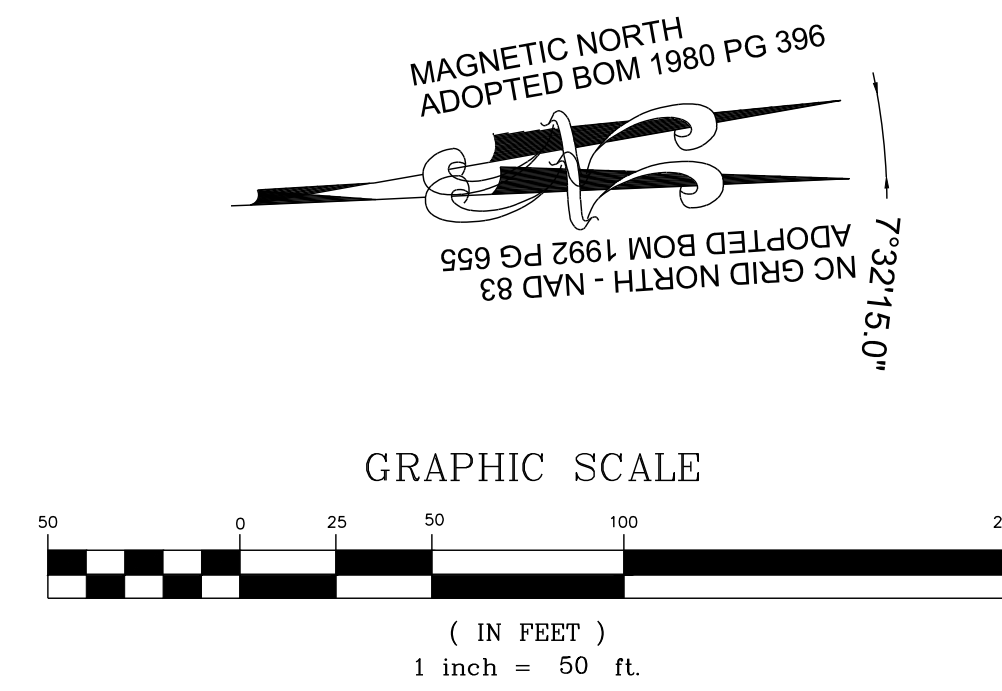
DRAWING SHEET  
C-9.27

THIS PLANSET AND ANY ASSOCIATED DOCUMENTS ARE PRELIMINARY AND NOT AUTHORIZED FOR CONSTRUCTION UNTIL SIGNED, DATED, AND OFFICIALLY RELEASED FOR CONSTRUCTION BY THE ENGINEER OF RECORD.






**OFF-SITE JONESVILLE RD - PLAN**  
HORIZONTAL: 1" = 50'



**OFF-SITE JONESVILLE RD - PROFILE**  
VERTICAL: 1" = 5'  
HORIZONTAL: 1" = 50'

No.	REVISIONS	DATE	BY



**STRONGROCK**  
ENGINEERING GROUP

STRONG ROCK ENGINEERING GROUP, PLLC | COMPANY LICENSE # P-2166  
305 CHURCH AT NORTH HILLS STREET, SUITE 1110 RALEIGH, NC 27609 | INFORMATION@STRONGROCKGROUP.COM

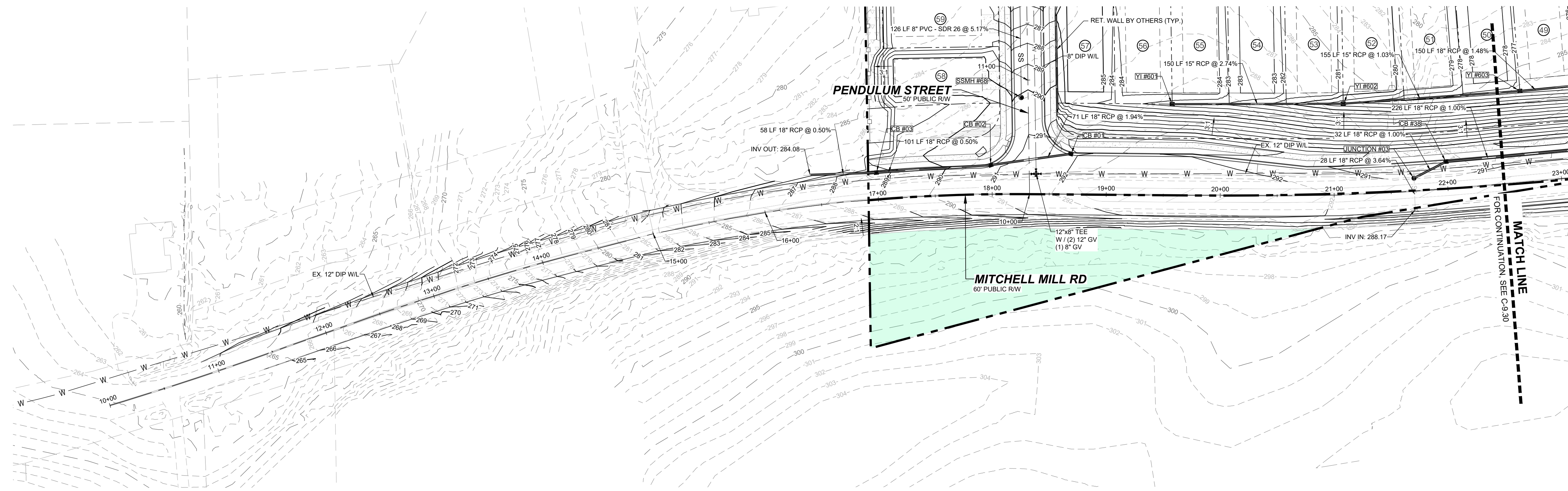
STRONG ROCK PROJECT PSP-24-03	NOT FOR CONSTRUCTION	SCALE AS SHOWN	DESIGNED BY JWL	DRAWN BY SRG	CHECKED BY JWL
----------------------------------	-------------------------	-------------------	--------------------	-----------------	-------------------

RESERVE @ MITCHELL MILL  
TOWN OF ROLESVILLE, WAKE COUNTY, NORTH CAROLINA  
CONSTRUCTION PLANS  
OFF-SITE JONESVILLE RD -  
PLAN & PROFILE

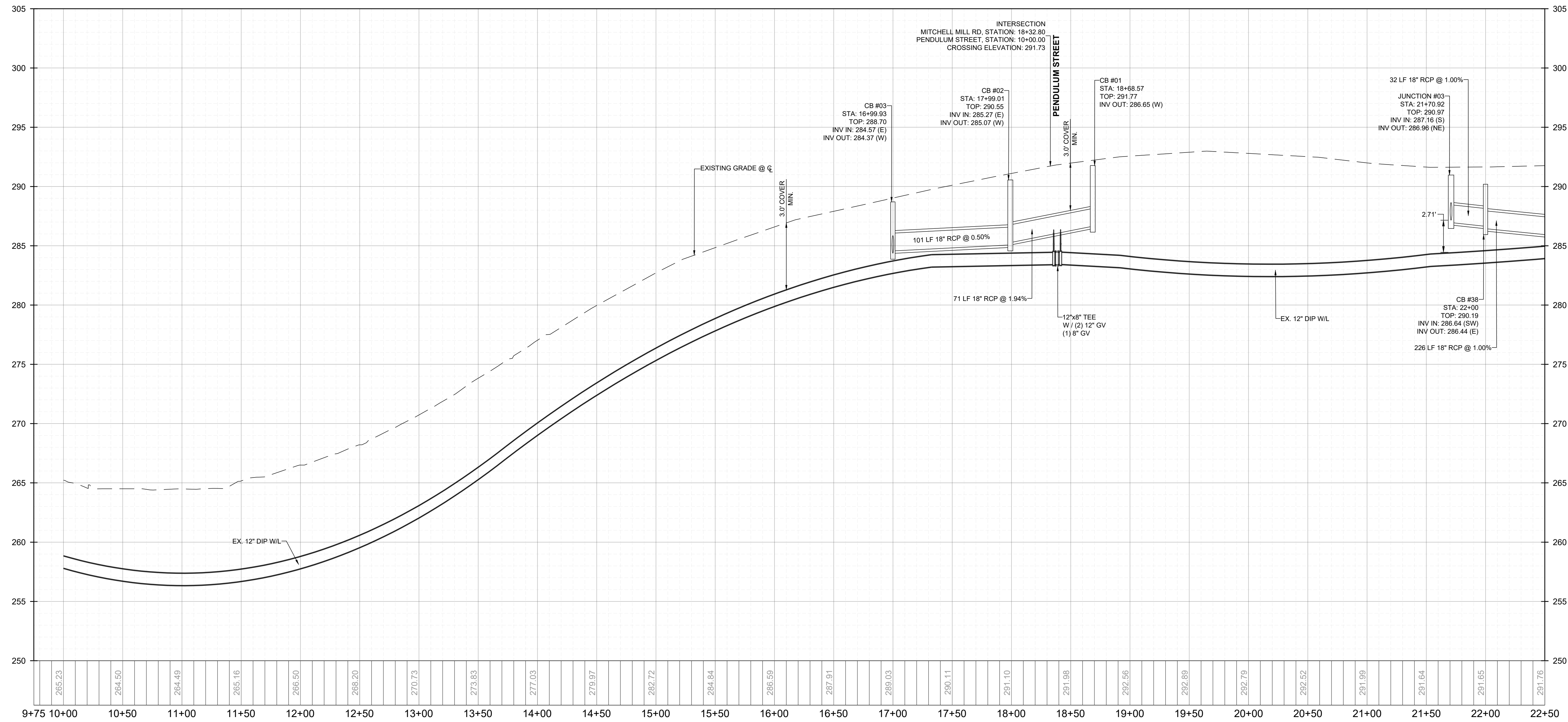
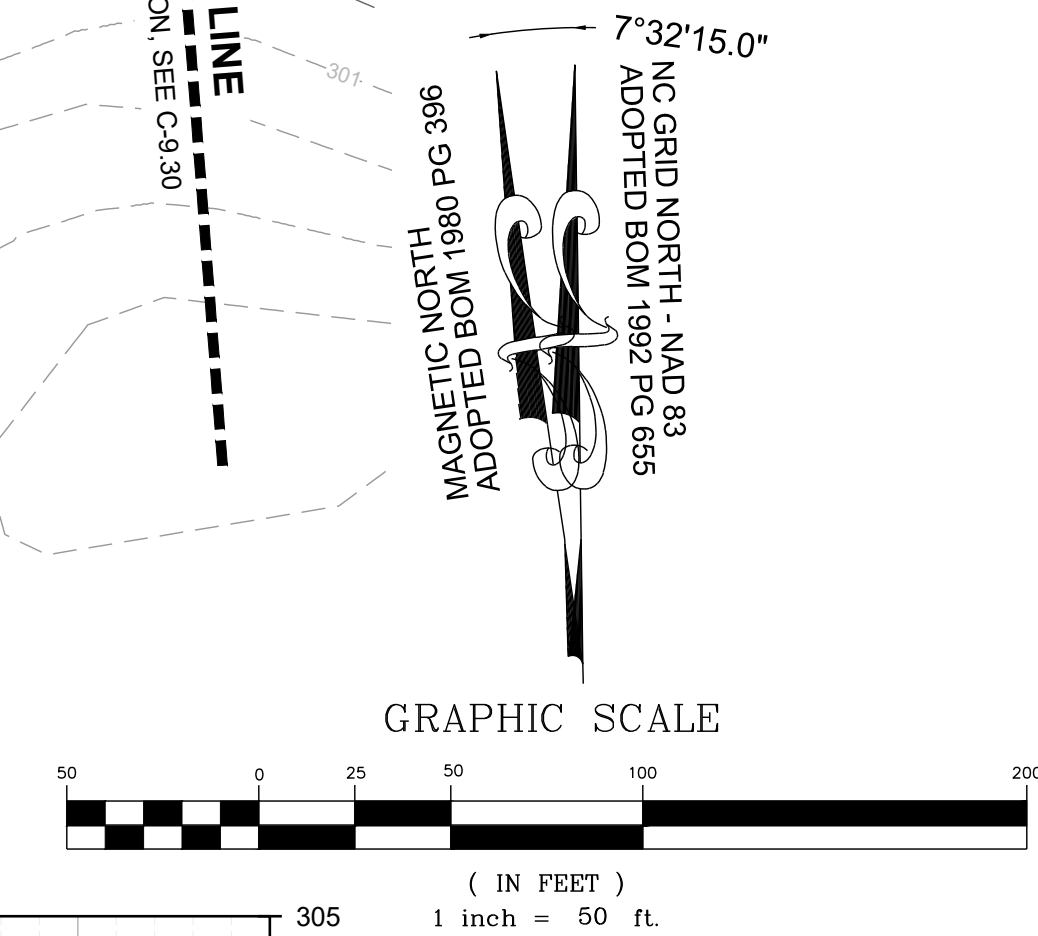
DRAWING SHEET  
**C-9.28**

THIS PLANSET AND ANY ASSOCIATED DOCUMENTS ARE PRELIMINARY AND NOT AUTHORIZED FOR CONSTRUCTION UNTIL SIGNED, DATED, AND OFFICIALLY RELEASED FOR CONSTRUCTION BY THE ENGINEER OF RECORD.






**OFF-SITE MITCHELL MILL RD - PLAN**  
HORIZONTAL: 1" = 50'



**OFF-SITE MITCHELL MILL RD - PROFILE**  
VERTICAL: 1" = 5'  
HORIZONTAL: 1" = 50'

NO.	REVISIONS	DATE	BY



**STRONGROCK**  
ENGINEERING GROUP

STRONG ROCK ENGINEERING GROUP, PLLC | COMPANY LICENSE # P-2166  
305 CHURCH AT NORTH HILLS STREET, SUITE 1110 RALEIGH, NC 27609 | INFORMATION@STRONGROCKGROUP.COM

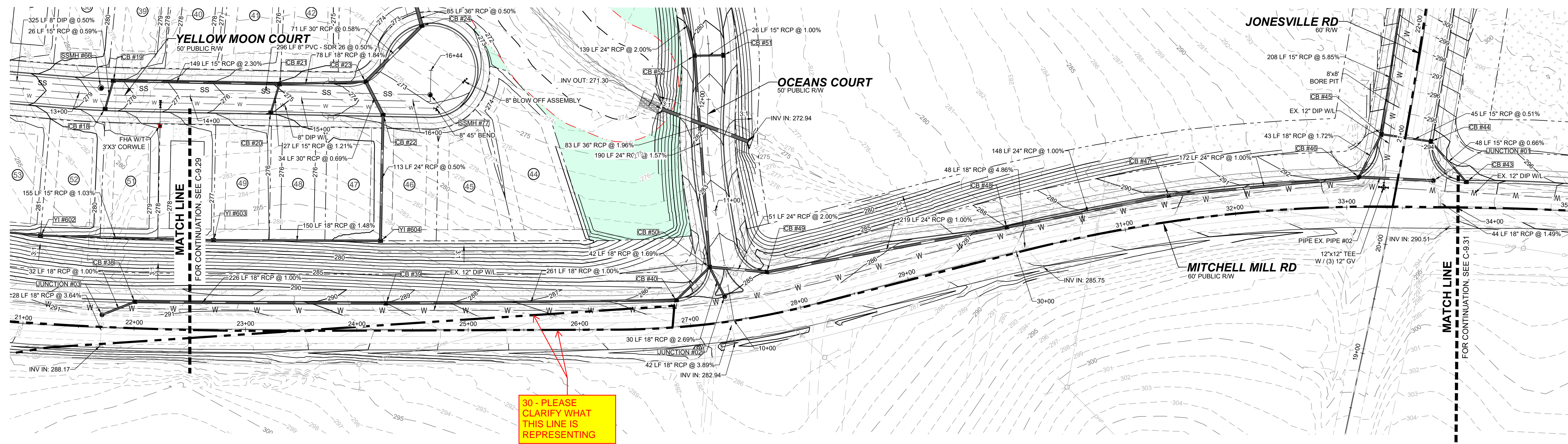
STRONG ROCK PROJECT PSP-24-03	NOT FOR CONSTRUCTION	SCALE AS SHOWN	DESIGNED BY JWL	DRAWN BY SRG	CHECKED BY JWL
----------------------------------	-------------------------	-------------------	--------------------	-----------------	-------------------

RESERVE @ MITCHELL MILL  
TOWN OF ROLESVILLE, WAKE COUNTY, NORTH CAROLINA  
CONSTRUCTION PLANS  
OFF-SITE MITCHELL MILL RD -  
PLAN & PROFILE

DRAWING SHEET  
**C-9.29**

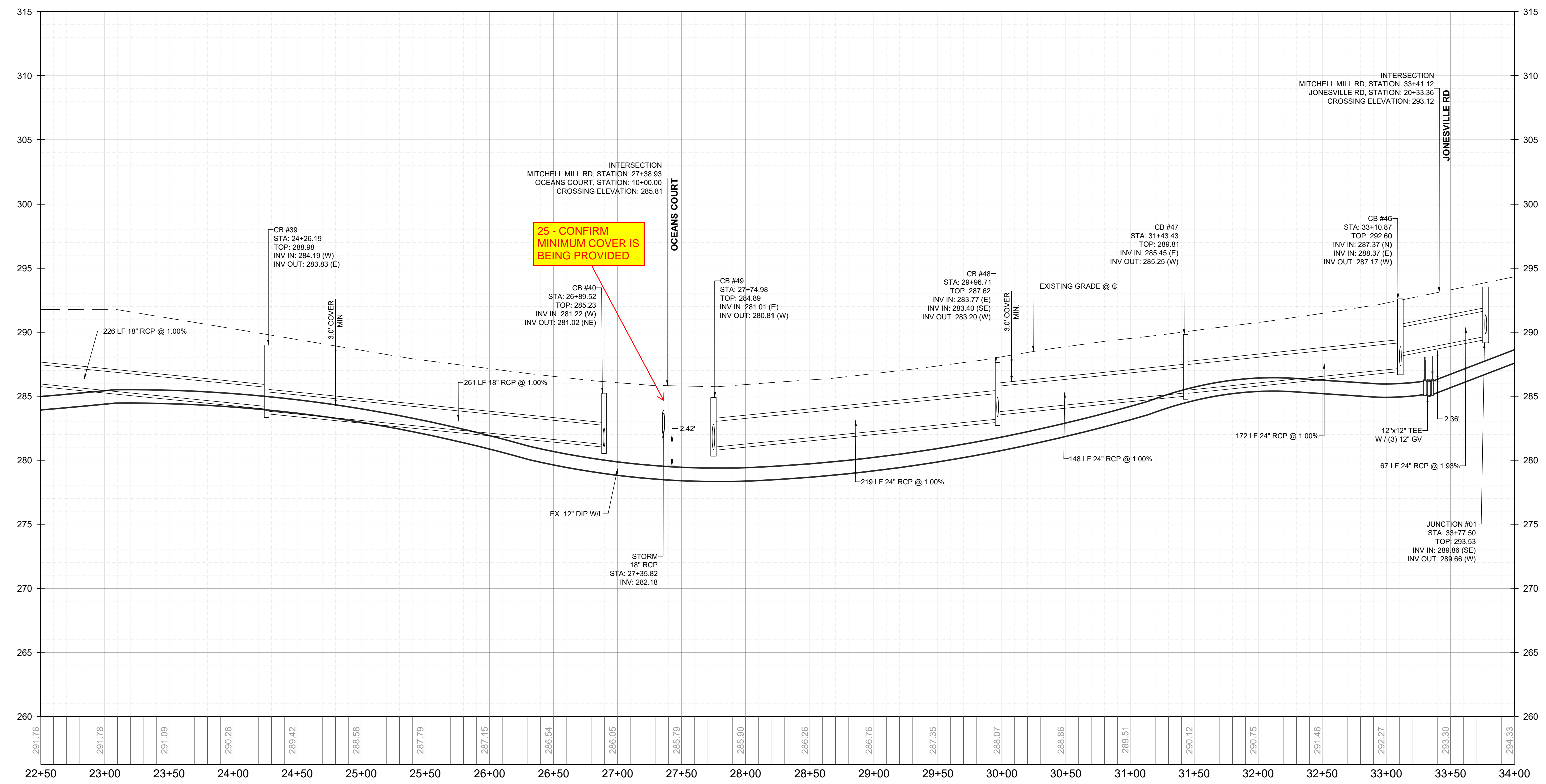
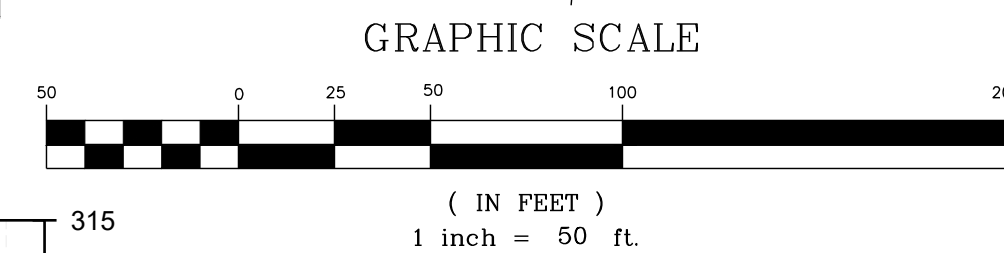
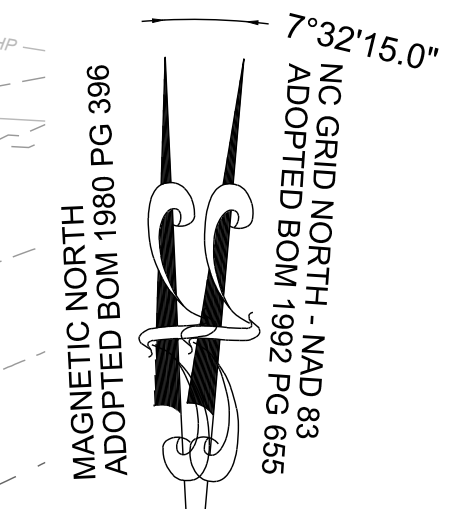
THIS PLANSET AND ANY ASSOCIATED DOCUMENTS ARE PRELIMINARY AND NOT AUTHORIZED FOR CONSTRUCTION UNTIL SIGNED, DATED, AND OFFICIALLY RELEASED FOR CONSTRUCTION BY THE ENGINEER OF RECORD.





30 - PLEASE CLARIFY WHAT THIS LINE IS REPRESENTING


OFF-SITE MITCHELL MILL RD - PLAN  
HORIZONTAL: 1" = 50'



25 - CONFIRM MINIMUM COVER IS BEING PROVIDED

OFF-SITE MITCHELL MILL RD - PROFILE  
VERTICAL: 1" = 5'  
HORIZONTAL: 1" = 50'

NO.	REVISIONS	DATE	BY



**STRONGROCK**  
ENGINEERING GROUP

STRONG ROCK ENGINEERING GROUP, PLLC | COMPANY LICENSE # P-2166  
305 CHURCH AT NORTH HILLS STREET, SUITE 1110 RALEIGH, NC 27609 | INFORMATION@STRONGROCKGROUP.COM

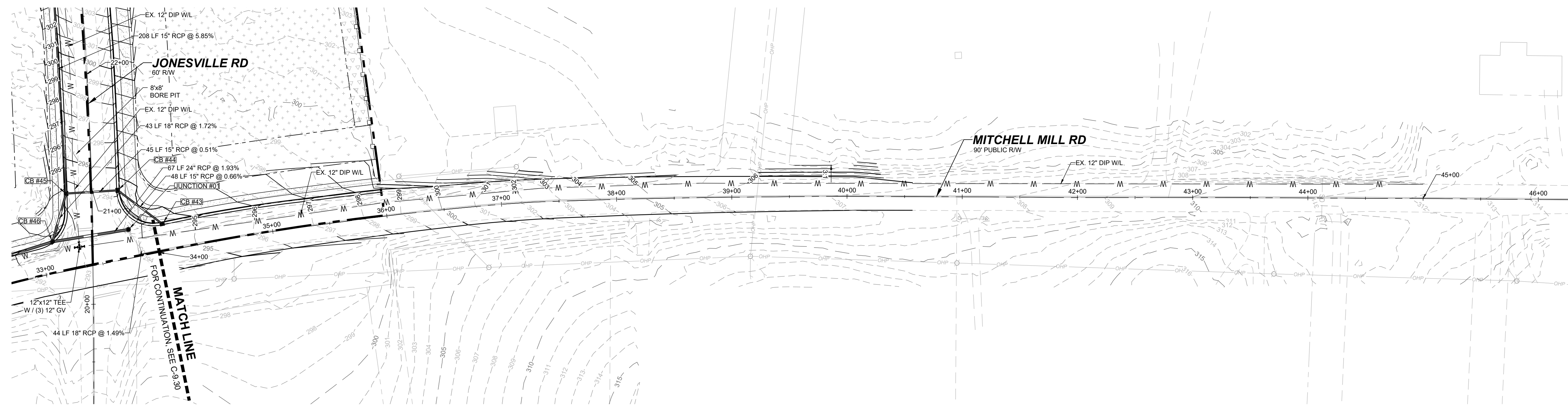
STRONG ROCK PROJECT PSP-24-03	NOT FOR CONSTRUCTION	SCALE AS SHOWN	DESIGNED BY JWL	SRG	CHECKED BY JWL
-------------------------------	----------------------	----------------	-----------------	-----	----------------

RESERVE @ MITCHELL MILL  
TOWN OF ROLESVILLE, WAKE COUNTY, NORTH CAROLINA  
CONSTRUCTION PLANS  
OFF-SITE MITCHELL MILL RD -  
PLAN & PROFILE

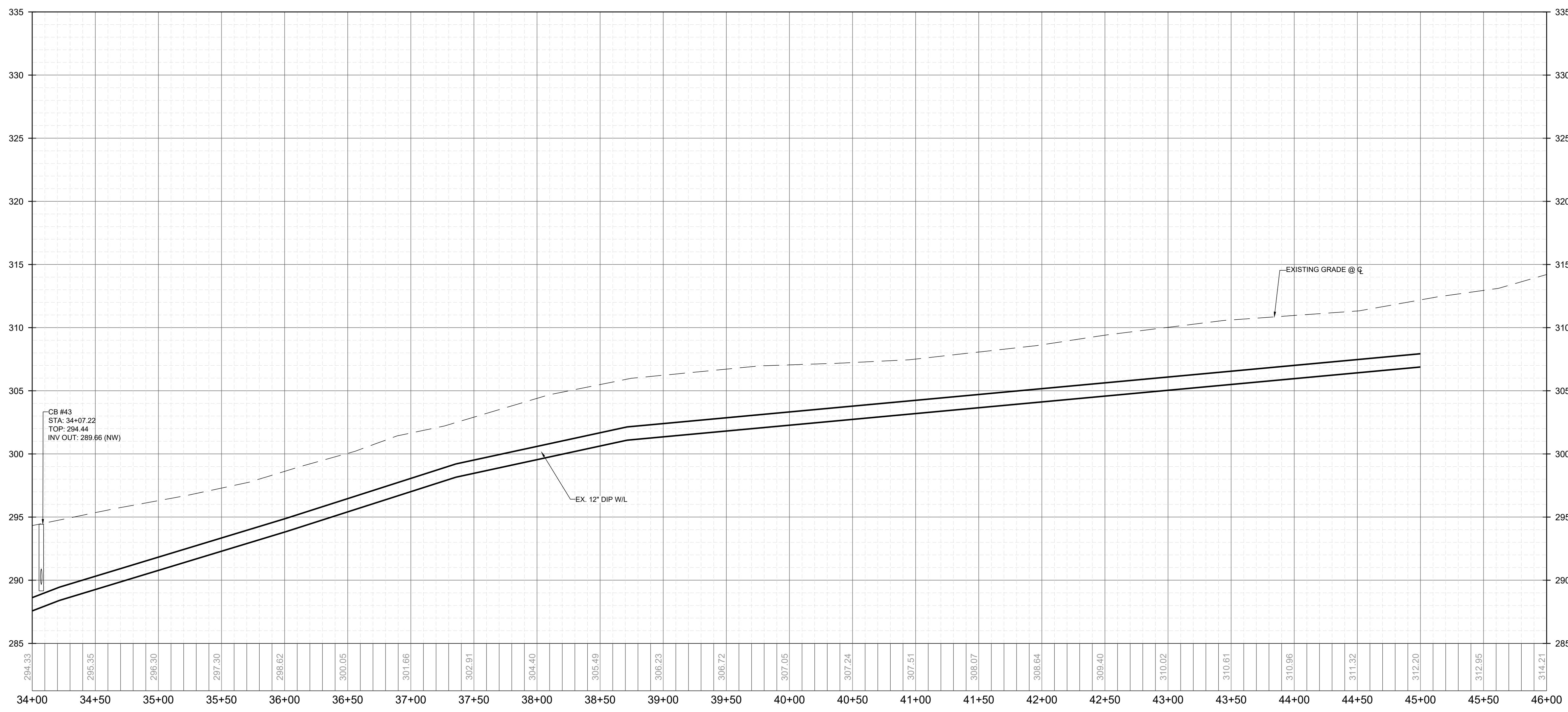
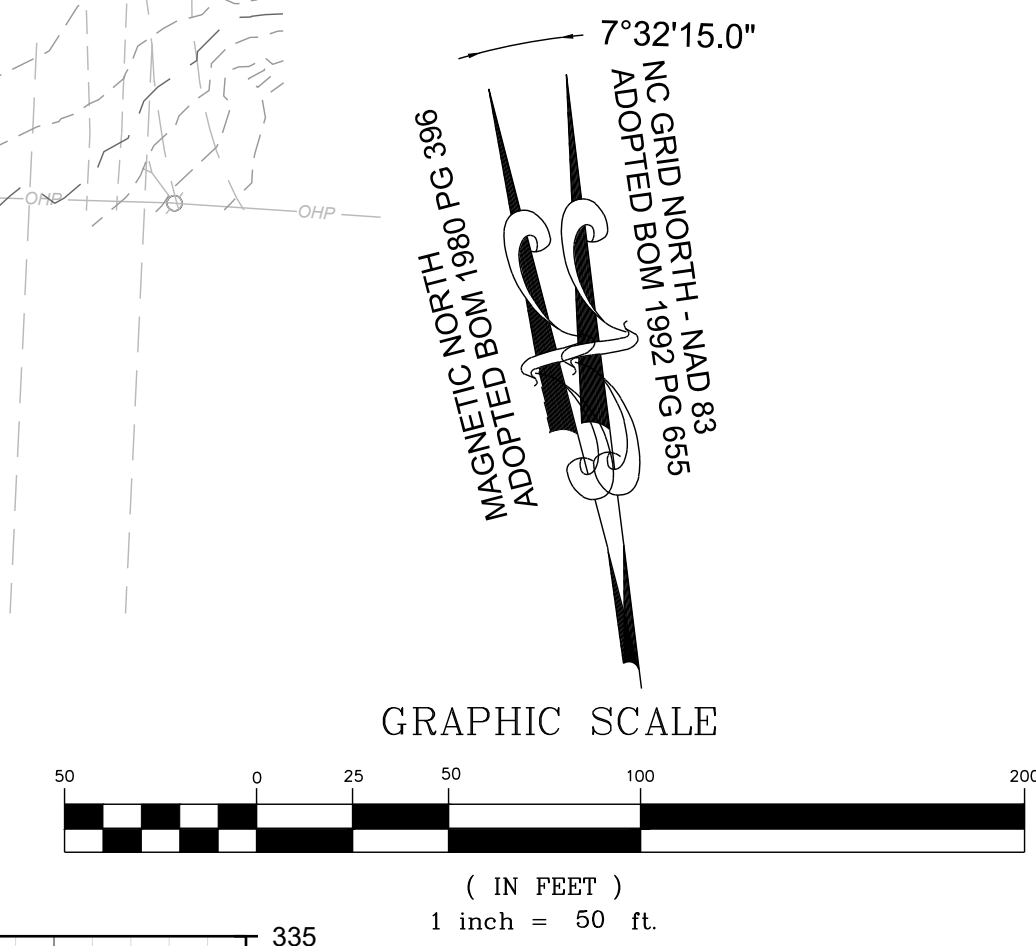
DRAWING SHEET  
**C-9.30**

THIS PLANSET AND ANY ASSOCIATED DOCUMENTS ARE PRELIMINARY AND NOT AUTHORIZED FOR CONSTRUCTION UNTIL SIGNED, DATED, AND OFFICIALLY RELEASED FOR CONSTRUCTION BY THE ENGINEER OF RECORD.






**OFF-SITE MITCHELL MILL RD - PLAN**  
HORIZONTAL: 1" = 50'



**OFF-SITE MITCHELL MILL RD - PROFILE**  
VERTICAL: 1" = 5'  
HORIZONTAL: 1" = 50'

NO.	REVISIONS	DATE	BY



**STRONGROCK**  
ENGINEERING GROUP  
STRONG ROCK ENGINEERING GROUP, PLLC | COMPANY LICENSE # P-2766  
305 CHURCH AT NORTH HILLS STREET, SUITE 1110 RALEIGH, NC 27609 | INFORMATION@STRONGROCKGROUP.COM

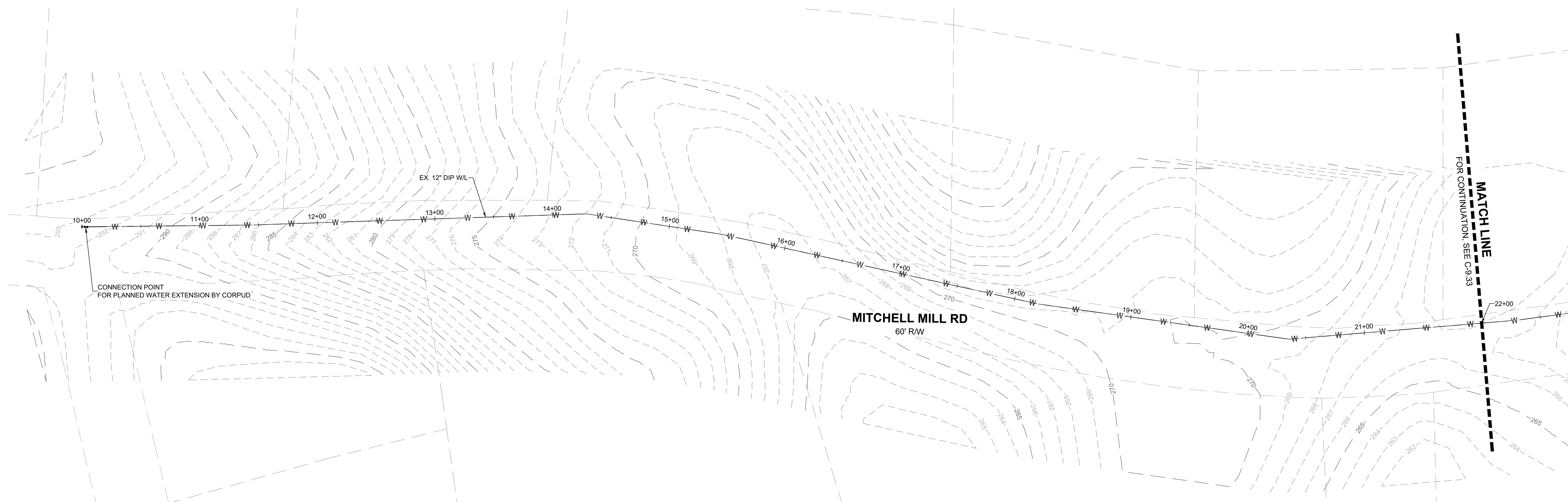
STRONG ROCK PROJECT	STRONG ROCK PROJECT
PSP-24-03	PSP-24-03
NOT FOR CONSTRUCTION	NOT FOR CONSTRUCTION
SCALE AS SHOWN	SCALE AS SHOWN
DESIGNED BY JWL	DESIGNED BY JWL
DRAWN BY SRG	DRAWN BY SRG
CHECKED BY JWL	CHECKED BY JWL

RESERVE @ MITCHELL MILL  
TOWN OF ROLESVILLE, WAKE COUNTY, NORTH CAROLINA  
CONSTRUCTION PLANS  
OFF-SITE MITCHELL MILL RD -  
PLAN & PROFILE

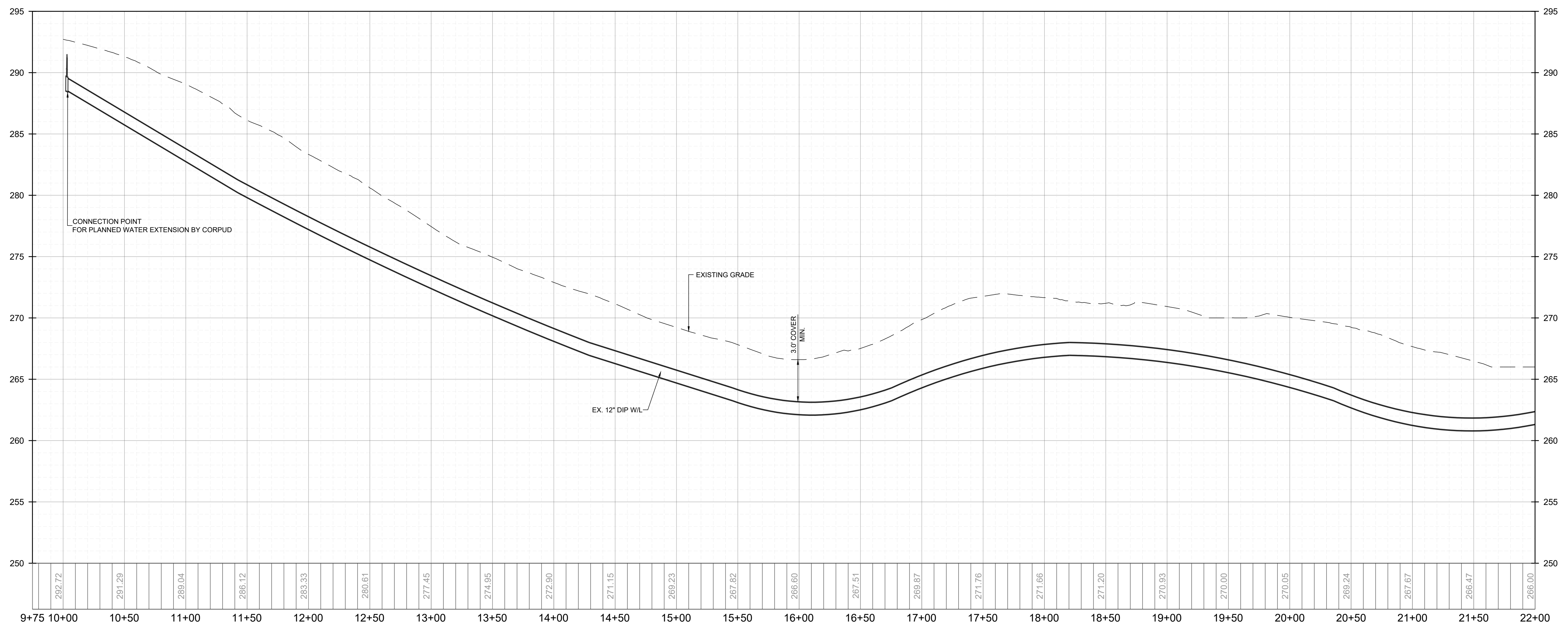
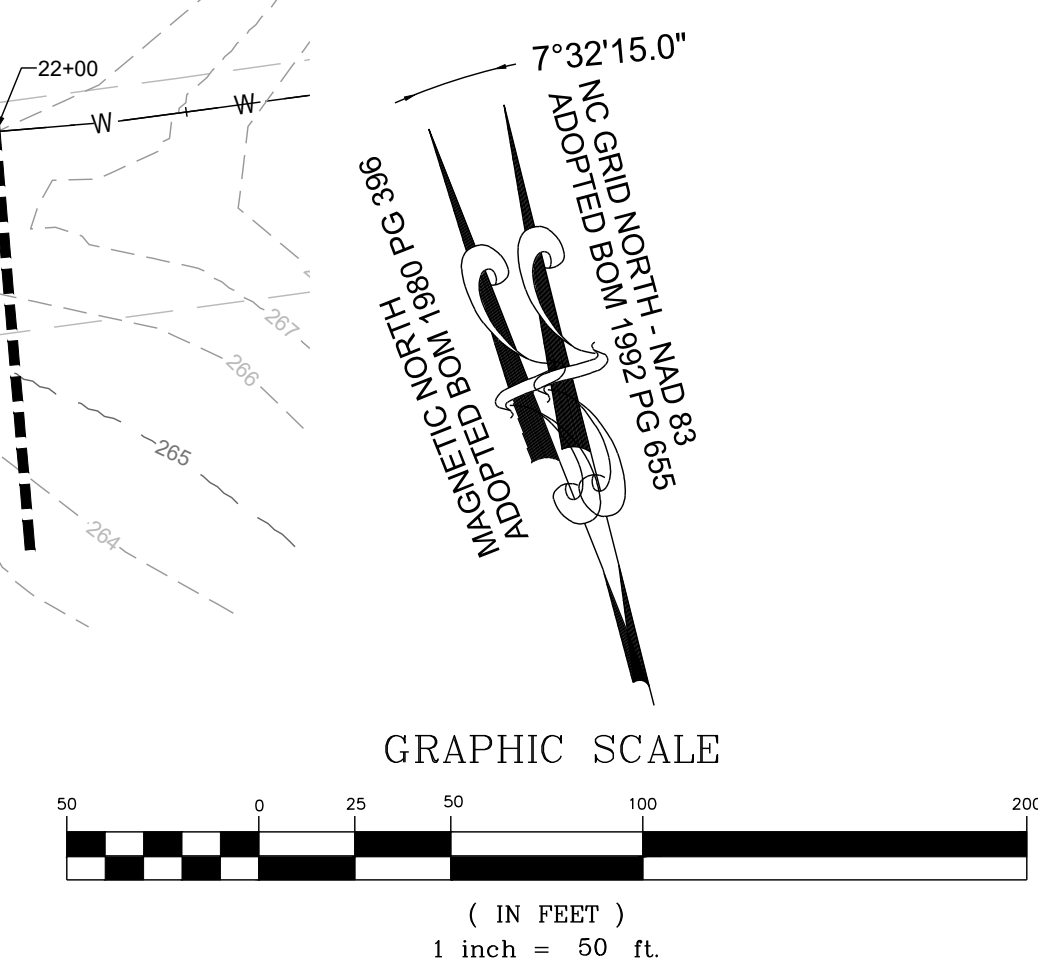
DRAWING SHEET  
**C-9.31**

THIS PLANSET AND ANY ASSOCIATED DOCUMENTS ARE PRELIMINARY AND NOT AUTHORIZED FOR CONSTRUCTION UNTIL SIGNED, DATED, AND OFFICIALLY RELEASED FOR CONSTRUCTION BY THE ENGINEER OF RECORD.






**OFF-SITE WATER MAIN STATION 10+00 - 22+00 - PLAN**  
HORIZONTAL: 1" = 50'



**OFF-SITE WATER MAIN STATION 10+00 - 22+00 - PROFILE**  
VERTICAL: 1" = 5'  
HORIZONTAL: 1" = 50'

No.	REVISIONS	DATE	BY



**STRONGROCK**  
ENGINEERING GROUP

STRONG ROCK ENGINEERING GROUP, PLLC | COMPANY LICENSE # P-2166  
305 CHURCH AT NORTH HILLS STREET, SUITE 1110 RALEIGH, NC 27609 | INFORMATION@STRONGROCKGROUP.COM

STRONG ROCK PROJECT PSP-24-03	NOT FOR CONSTRUCTION	SCALE AS SHOWN	DESIGNED BY JWL	SRG	CHECKED BY JWL
----------------------------------	-------------------------	-------------------	--------------------	-----	-------------------

RESERVE @ MITCHELL MILL  
TOWN OF ROLESVILLE, WAKE COUNTY, NORTH CAROLINA  
CONSTRUCTION PLANS  
OFF-SITE WATER MAIN -  
PLAN & PROFILE

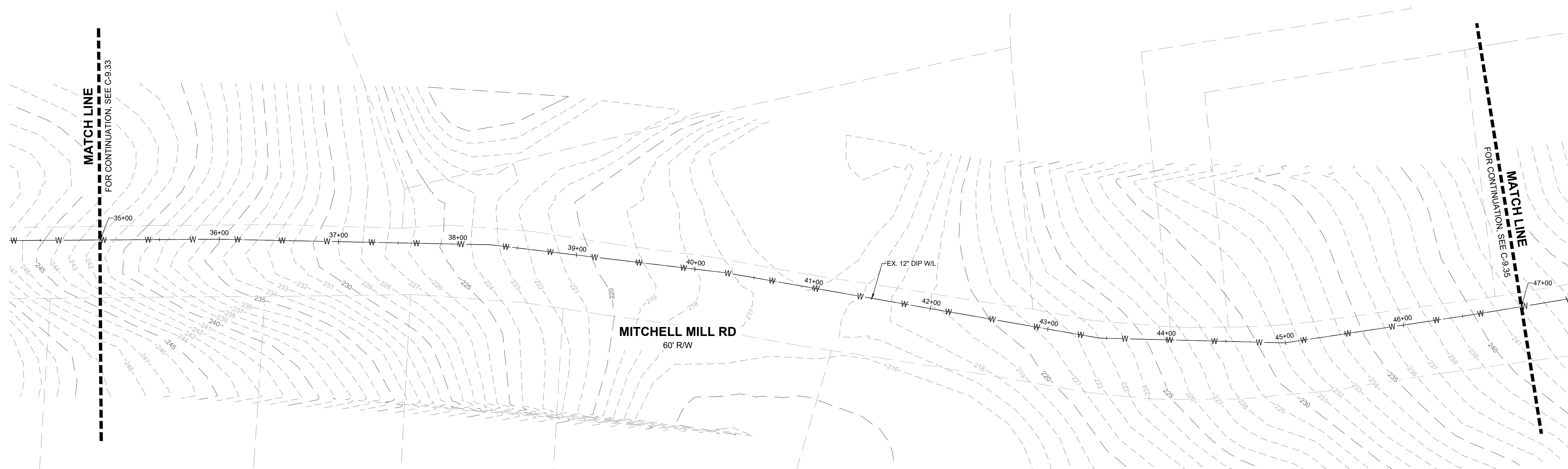
DRAWING SHEET  
**C-9.32**

THIS PLANSET AND ANY ASSOCIATED DOCUMENTS ARE PRELIMINARY AND NOT AUTHORIZED FOR CONSTRUCTION UNTIL SIGNED, DATED, AND OFFICIALLY RELEASED FOR CONSTRUCTION BY THE ENGINEER OF RECORD.

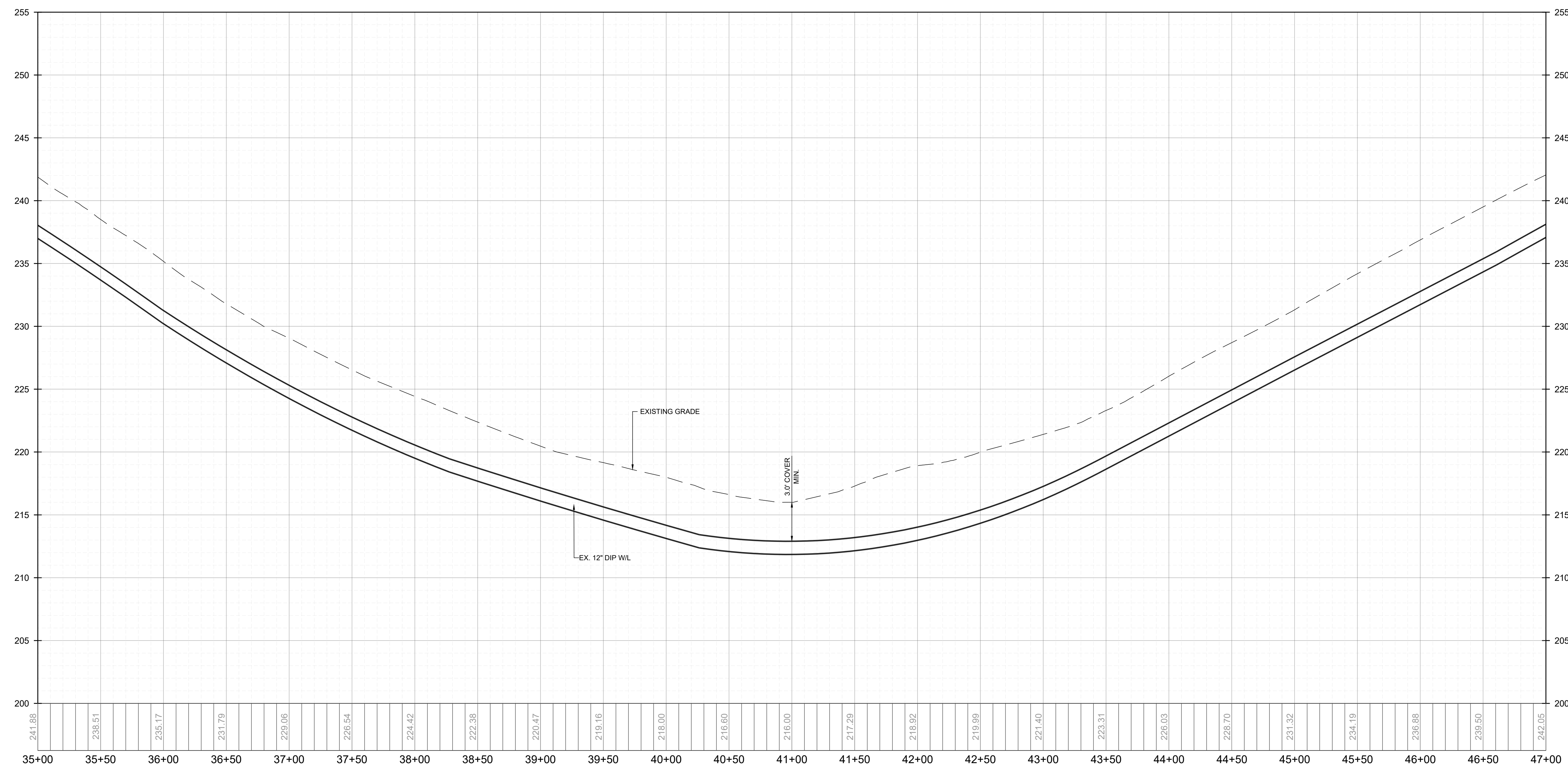
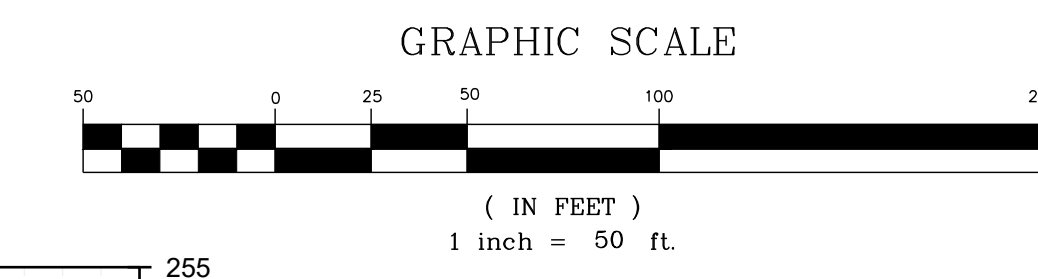









**OFF-SITE WATER MAIN STATION 35+00 - 47+00 - PLAN**  
HORIZONTAL: 1" = 50'



**OFF-SITE WATER MAIN STATION 35+00 - 47+00 - PROFILE**  
VERTICAL: 1" = 5'  
HORIZONTAL: 1" = 50'

No.	REVISIONS	DATE	BY



**STRONGROCK**  
ENGINEERING GROUP

STRONG ROCK ENGINEERING GROUP, PLLC | COMPANY LICENSE # P-2166  
305 CHURCH AT NORTH HILLS STREET, SUITE 1110 RALEIGH, NC 27609 | INFORMATION@STRONGROCKGROUP.COM

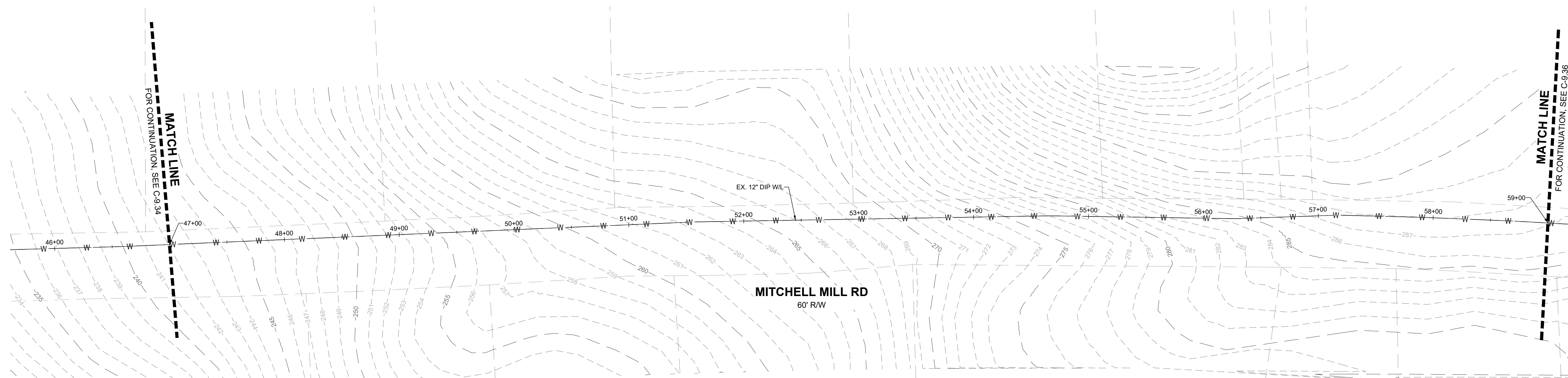
STRONG ROCK PROJECT PSP-24-03	NOT FOR CONSTRUCTION	SCALE AS SHOWN	DESIGNED BY JWL	SRG	JWL

RESERVE @ MITCHELL MILL  
TOWN OF ROLESVILLE, WAKE COUNTY, NORTH CAROLINA  
CONSTRUCTION PLANS  
OFF-SITE WATER MAIN -  
PLAN & PROFILE

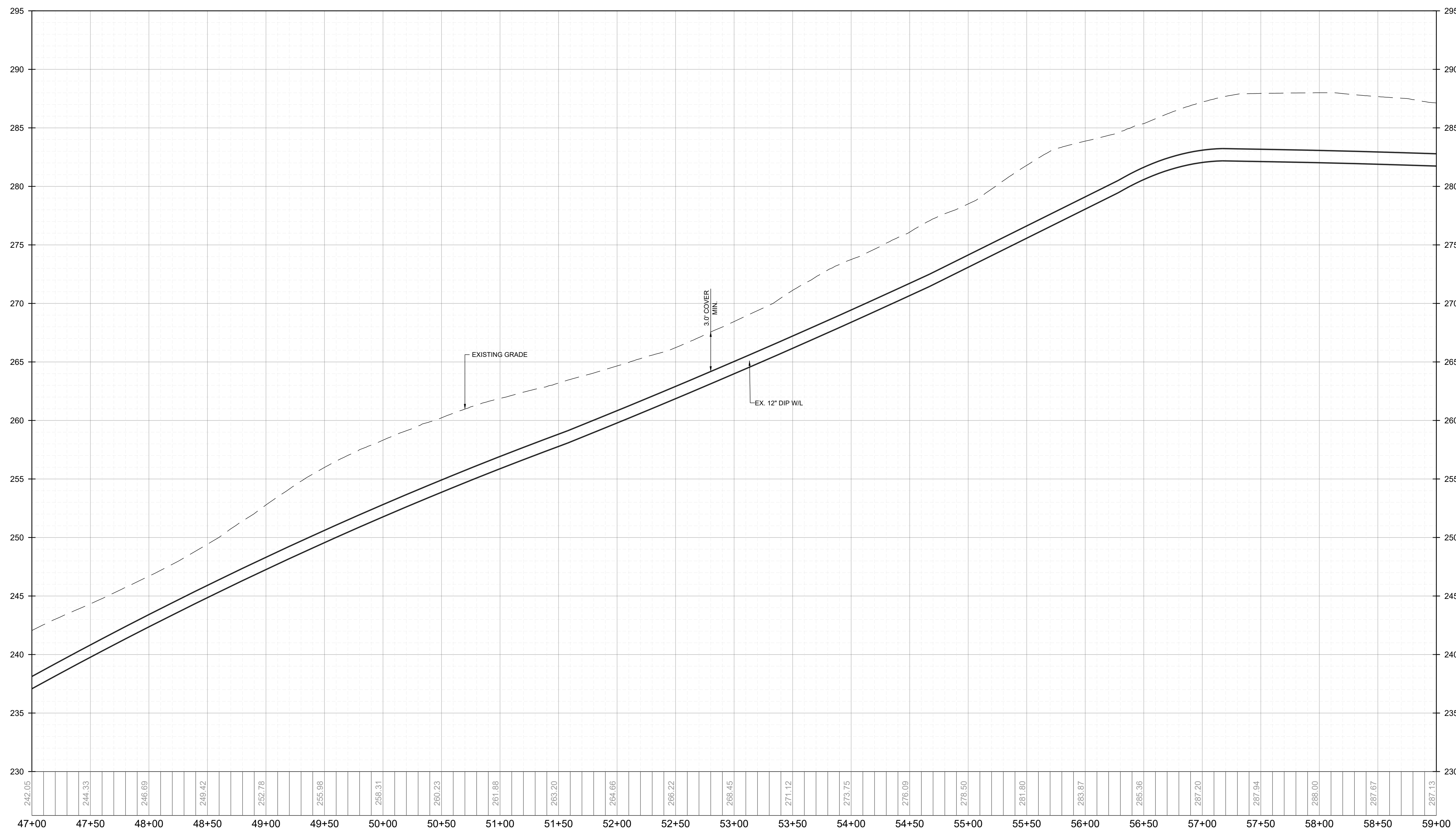
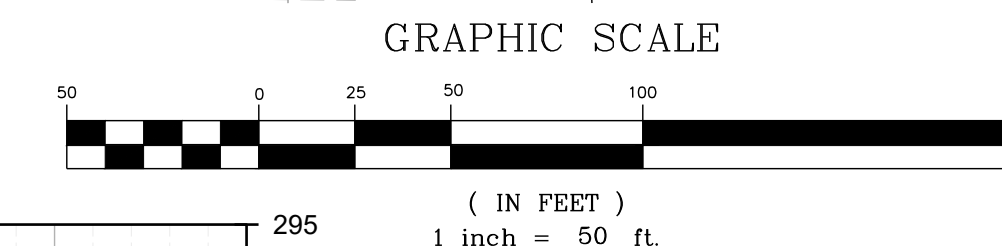

DRAWING SHEET  
**C-9.34**

THIS PLANSET AND ANY ASSOCIATED DOCUMENTS ARE PRELIMINARY AND NOT AUTHORIZED FOR CONSTRUCTION UNTIL SIGNED, DATED, AND OFFICIALLY RELEASED FOR CONSTRUCTION BY THE ENGINEER OF RECORD.






**OFF-SITE WATER MAIN STATION 47+00 - 59+00 - PLAN**  
HORIZONTAL: 1" = 50'



**OFF-SITE WATER MAIN STATION 47+00 - 59+00 - PROFILE**  
VERTICAL: 1" = 5'  
HORIZONTAL: 1" = 50'

THIS PLANSET AND ANY ASSOCIATED DOCUMENTS ARE PRELIMINARY AND NOT AUTHORIZED FOR CONSTRUCTION UNTIL SIGNED, DATED, AND OFFICIALLY RELEASED FOR CONSTRUCTION BY THE ENGINEER OF RECORD.

No.	REVISIONS	DATE	BY



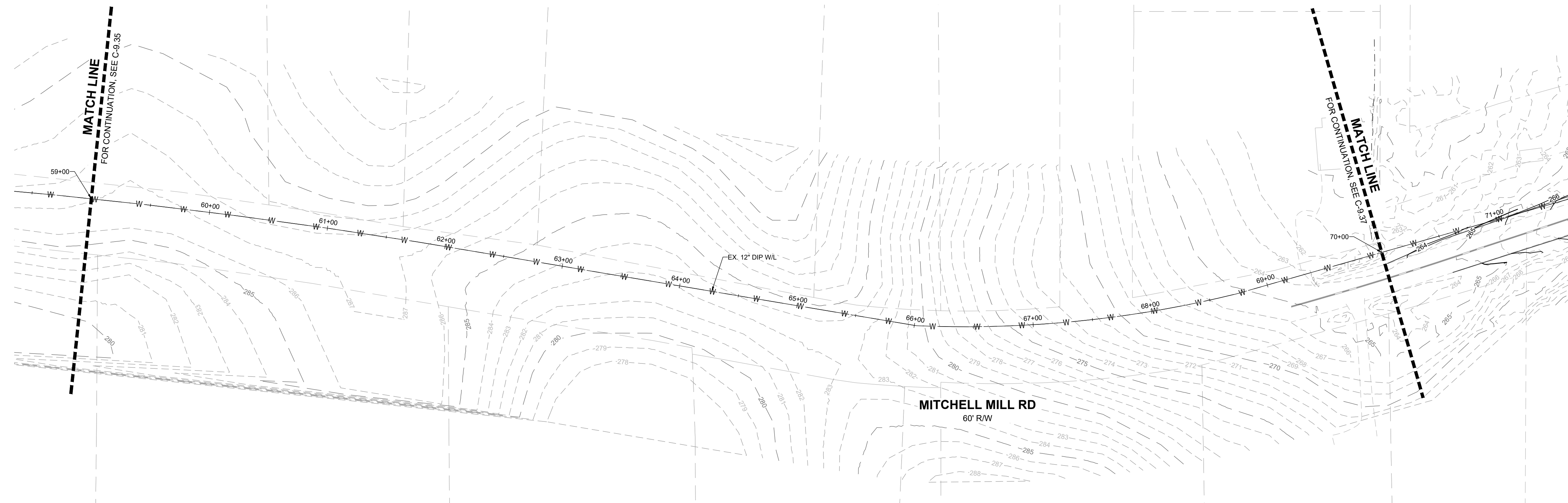
**STRONGROCK**  
ENGINEERING GROUP  
STRONG ROCK ENGINEERING GROUP, PLLC | COMPANY LICENSE # P-2166  
305 CHURCH AT NORTH HILLS STREET, SUITE 1110 RALEIGH, NC 27609 | INFORMATION@STRONGROCKGROUP.COM

STRONG ROCK PROJECT PSP-24-03	NOT FOR CONSTRUCTION	SCALE AS SHOWN	DESIGNED BY JWL	SRG	JWL
			DRAWN BY		CHECKED BY

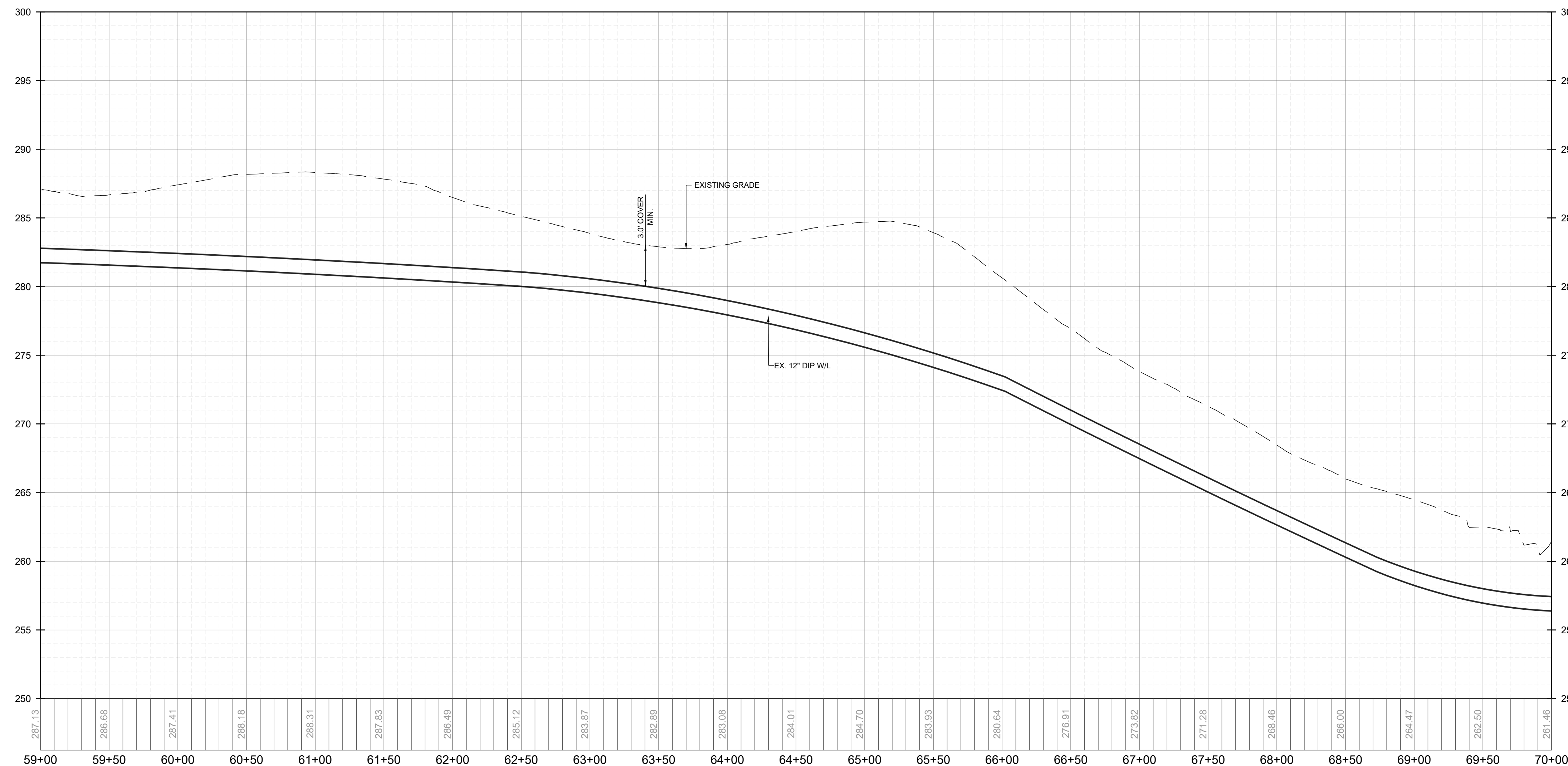
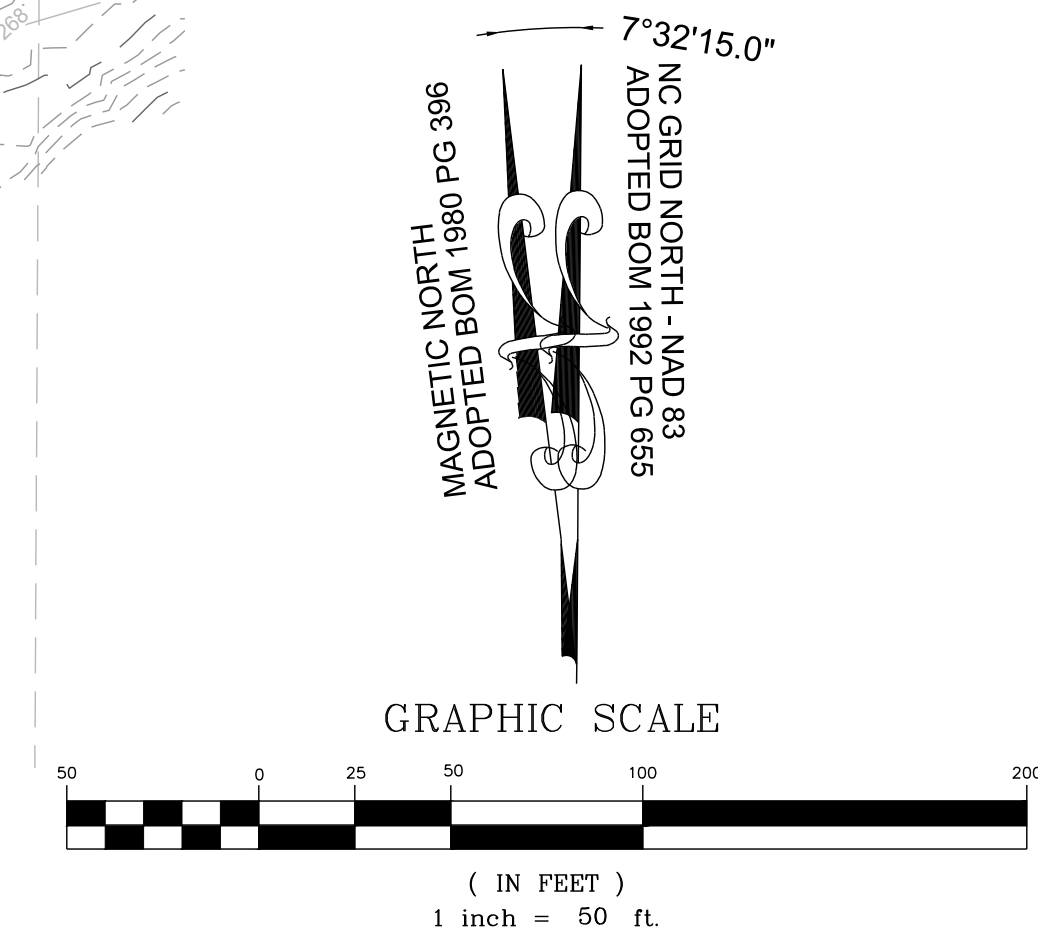
RESERVE @ MITCHELL MILL  
TOWN OF ROLESVILLE, WAKE COUNTY, NORTH CAROLINA  
CONSTRUCTION PLANS  
OFF-SITE WATER MAIN -  
PLAN & PROFILE

DRAWING SHEET  
**C-9.35**






**OFF-SITE WATER MAIN STATION 59+00 - 70+00 - PLAN**  
HORIZONTAL: 1" = 50'



**OFF-SITE WATER MAIN STATION 59+00 - 70+00 - PROFILE**  
VERTICAL: 1" = 5'  
HORIZONTAL: 1" = 50'

No.	REVISIONS	DATE	BY



**STRONGROCK**  
ENGINEERING GROUP

STRONG ROCK ENGINEERING GROUP, PLLC | COMPANY LICENSE # P-2166  
305 CHURCH AT NORTH HILLS STREET, SUITE 1110 RALEIGH, NC 27609 | INFORMATION@STRONGROCKGROUP.COM

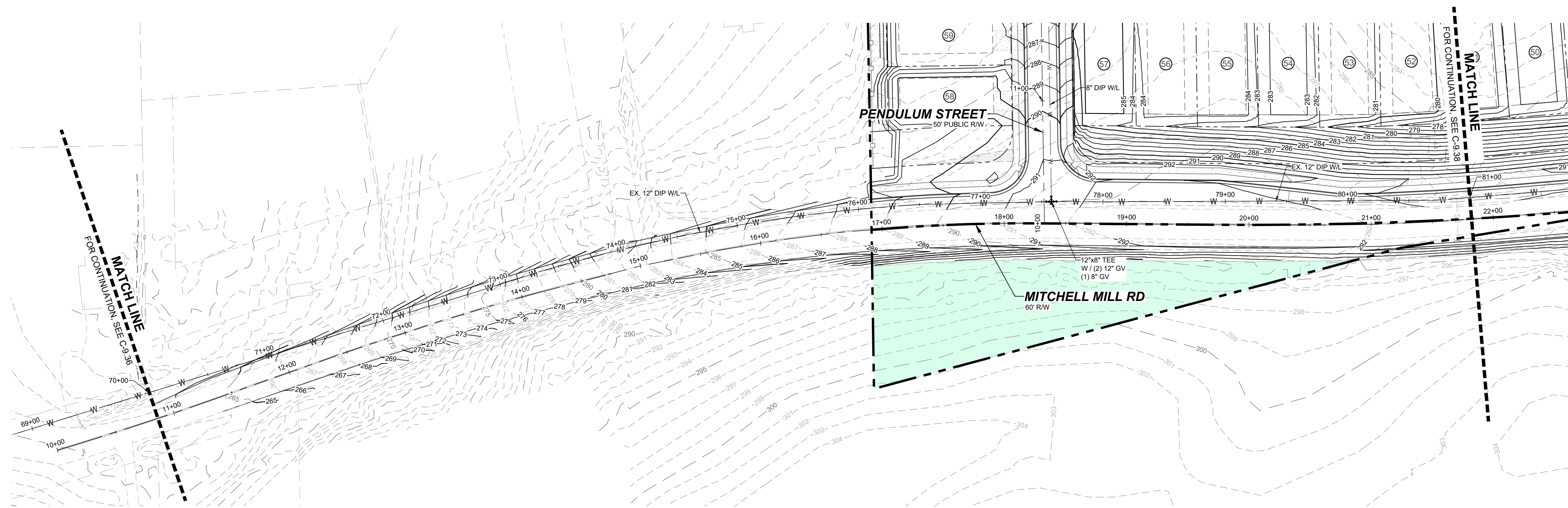
STRONG ROCK PROJECT PSP-24-03	NOT FOR CONSTRUCTION	SCALE AS SHOWN	DESIGNED BY JWL	SRG	JWL

RESERVE @ MITCHELL MILL  
TOWN OF ROLESVILLE, WAKE COUNTY, NORTH CAROLINA  
CONSTRUCTION PLANS  
OFF-SITE WATER MAIN -  
PLAN & PROFILE

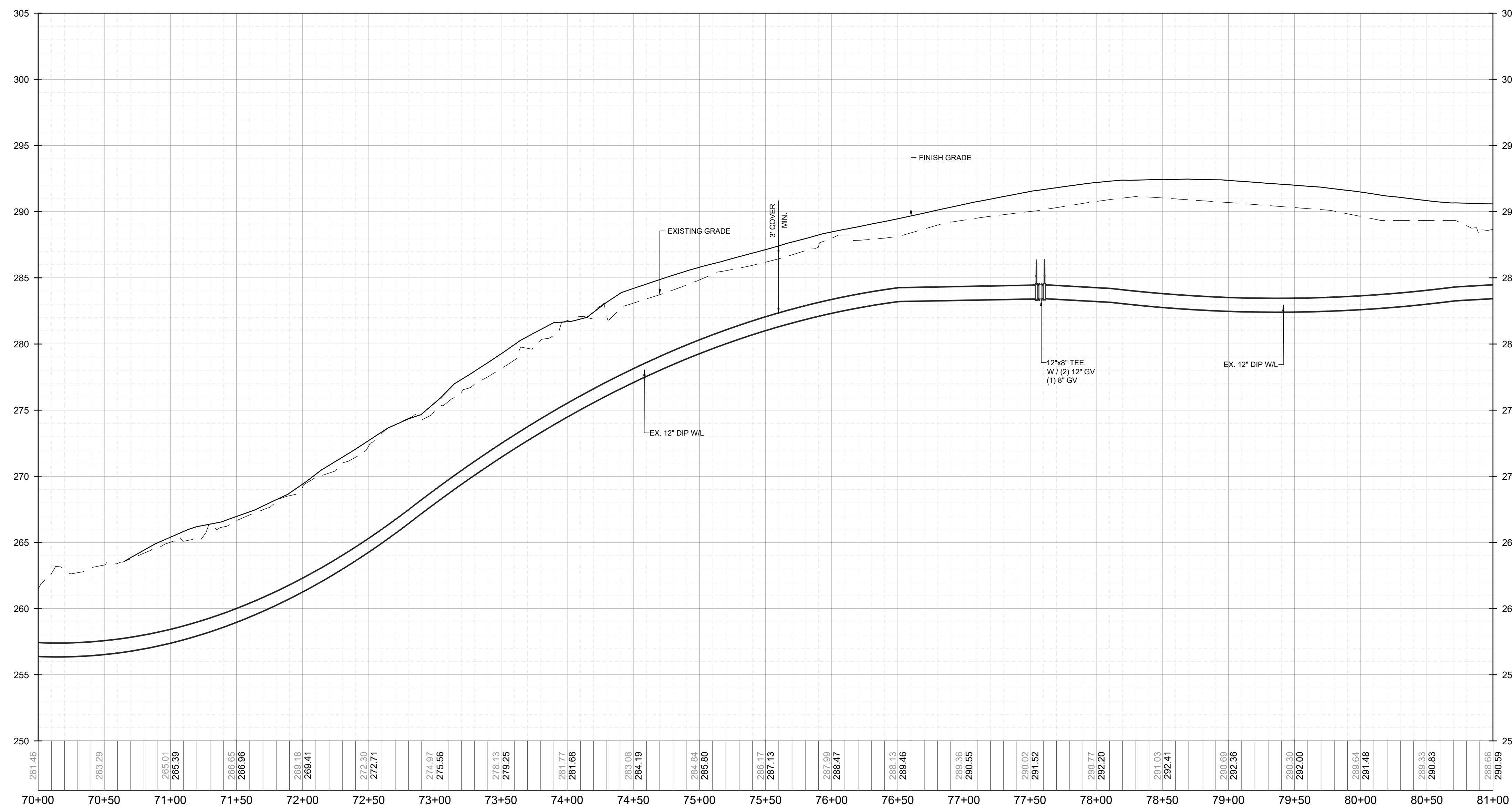
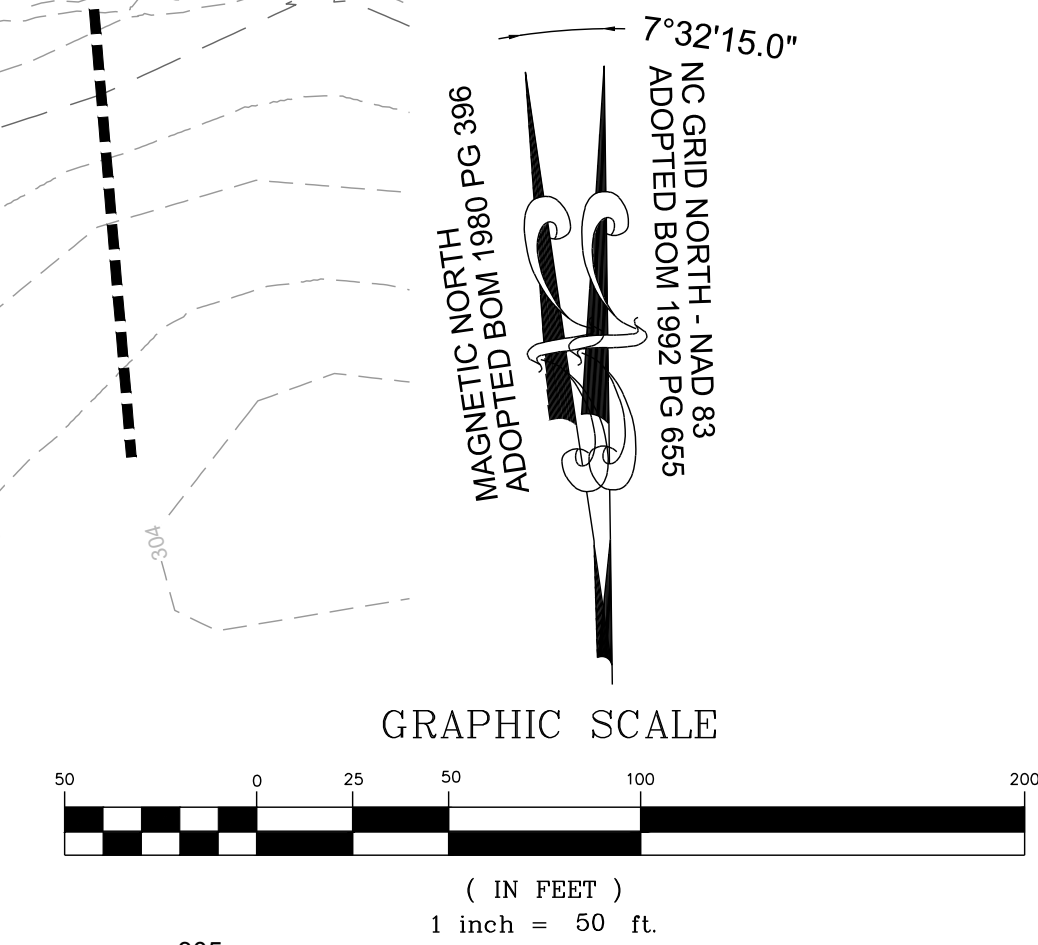
DRAWING SHEET  
**C-9.36**

THIS PLANSET AND ANY ASSOCIATED DOCUMENTS ARE PRELIMINARY AND NOT AUTHORIZED FOR CONSTRUCTION UNTIL SIGNED, DATED, AND OFFICIALLY RELEASED FOR CONSTRUCTION BY THE ENGINEER OF RECORD.






**OFF-SITE WATER MAIN STATION 70+00 - 81+00 - PLAN**  
HORIZONTAL: 1" = 50'



**OFF-SITE WATER MAIN STATION 70+00 - 81+00 - PROFILE**  
VERTICAL: 1" = 5'  
HORIZONTAL: 1" = 50'

No.	REVISIONS	DATE	BY



**STRONGROCK**  
ENGINEERING GROUP

STRONG ROCK ENGINEERING GROUP, PLLC | COMPANY LICENSE # P-2166  
305 CHURCH AT NORTH HILLS STREET, SUITE 1110 RALEIGH, NC 27609 | INFORMATION@STRONGROCKGROUP.COM

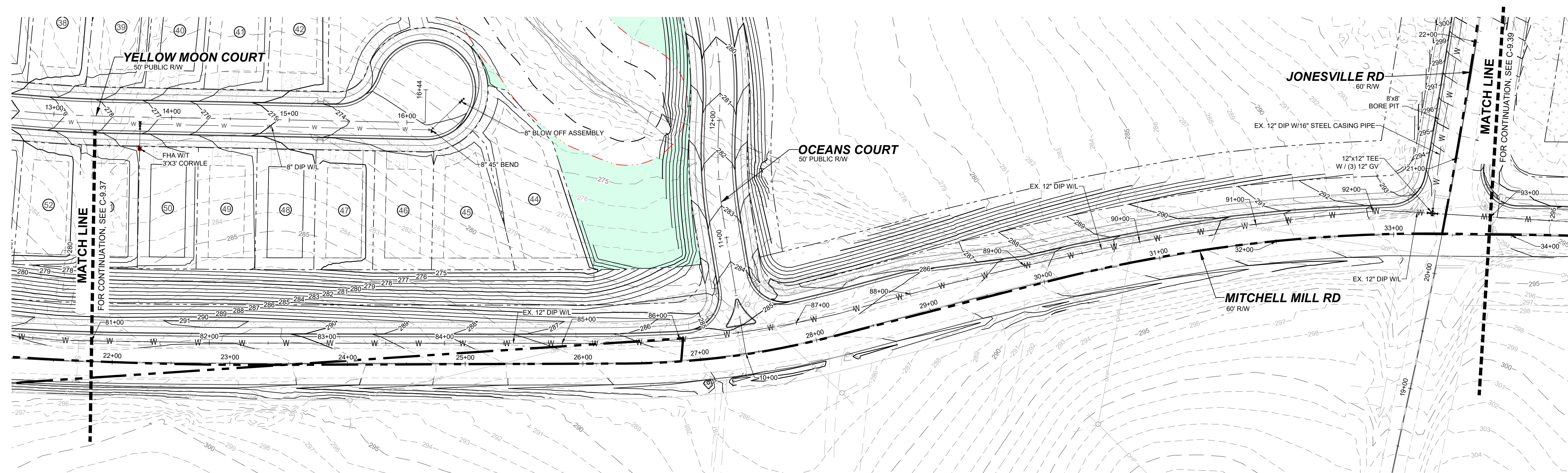
STRONG ROCK PROJECT PSP-24-03	NOT FOR CONSTRUCTION	SCALE AS SHOWN	DESIGNED BY JWL	SRG	JWL
DRAWN BY			CHECKED BY		

RESERVE @ MITCHELL MILL  
TOWN OF ROLESVILLE, WAKE COUNTY, NORTH CAROLINA  
CONSTRUCTION PLANS  
OFF-SITE WATER MAIN -  
PLAN & PROFILE

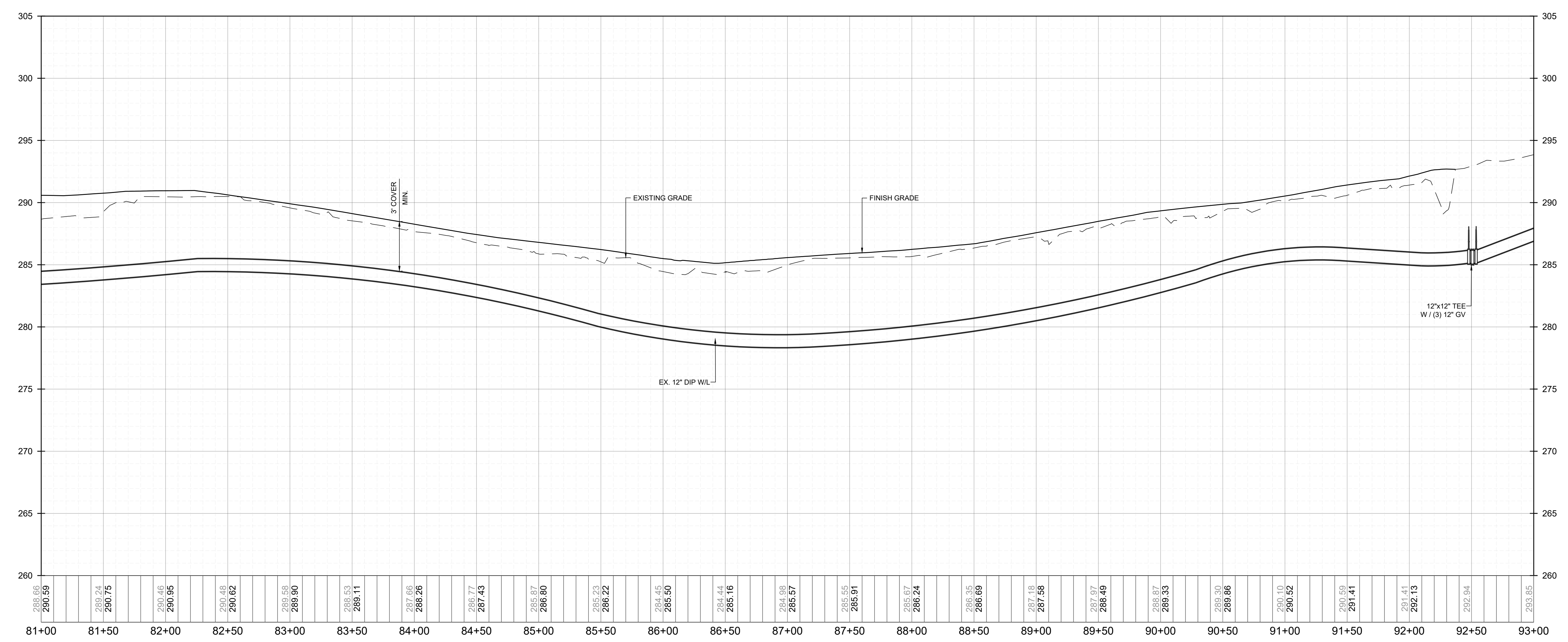
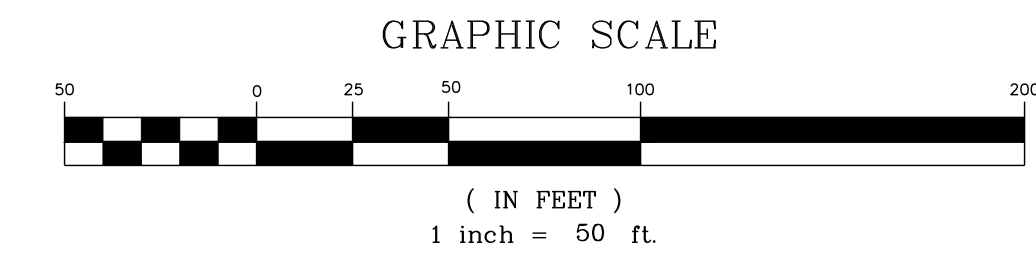
DRAWING SHEET  
**C-9.37**

THIS PLANSET AND ANY ASSOCIATED DOCUMENTS ARE PRELIMINARY AND NOT AUTHORIZED FOR CONSTRUCTION UNTIL SIGNED, DATED, AND OFFICIALLY RELEASED FOR CONSTRUCTION BY THE ENGINEER OF RECORD.






**OFF-SITE WATER MAIN STATION 81+00 - 93+00 - PLAN**  
HORIZONTAL: 1" = 50'



**OFF-SITE WATER MAIN STATION 81+00 - 93+00 - PROFILE**  
VERTICAL: 1" = 5'  
HORIZONTAL: 1" = 50'

NO.	REVISIONS	DATE	BY



**STRONGROCK**  
ENGINEERING GROUP  
STRONG ROCK ENGINEERING GROUP, PLLC | COMPANY LICENSE # P-2166  
305 CHURCH AT NORTH HILLS STREET, SUITE 1110 RALEIGH, NC 27609 | INFORMATION@STRONGROCKGROUP.COM

STRONG ROCK PROJECT PSP-24-03	NOT FOR CONSTRUCTION	SCALE AS SHOWN	DESIGNED BY JWL	SRG	JWL

RESERVE @ MITCHELL MILL  
TOWN OF ROLESVILLE, WAKE COUNTY, NORTH CAROLINA  
CONSTRUCTION PLANS  
OFF-SITE WATER MAIN -  
PLAN & PROFILE

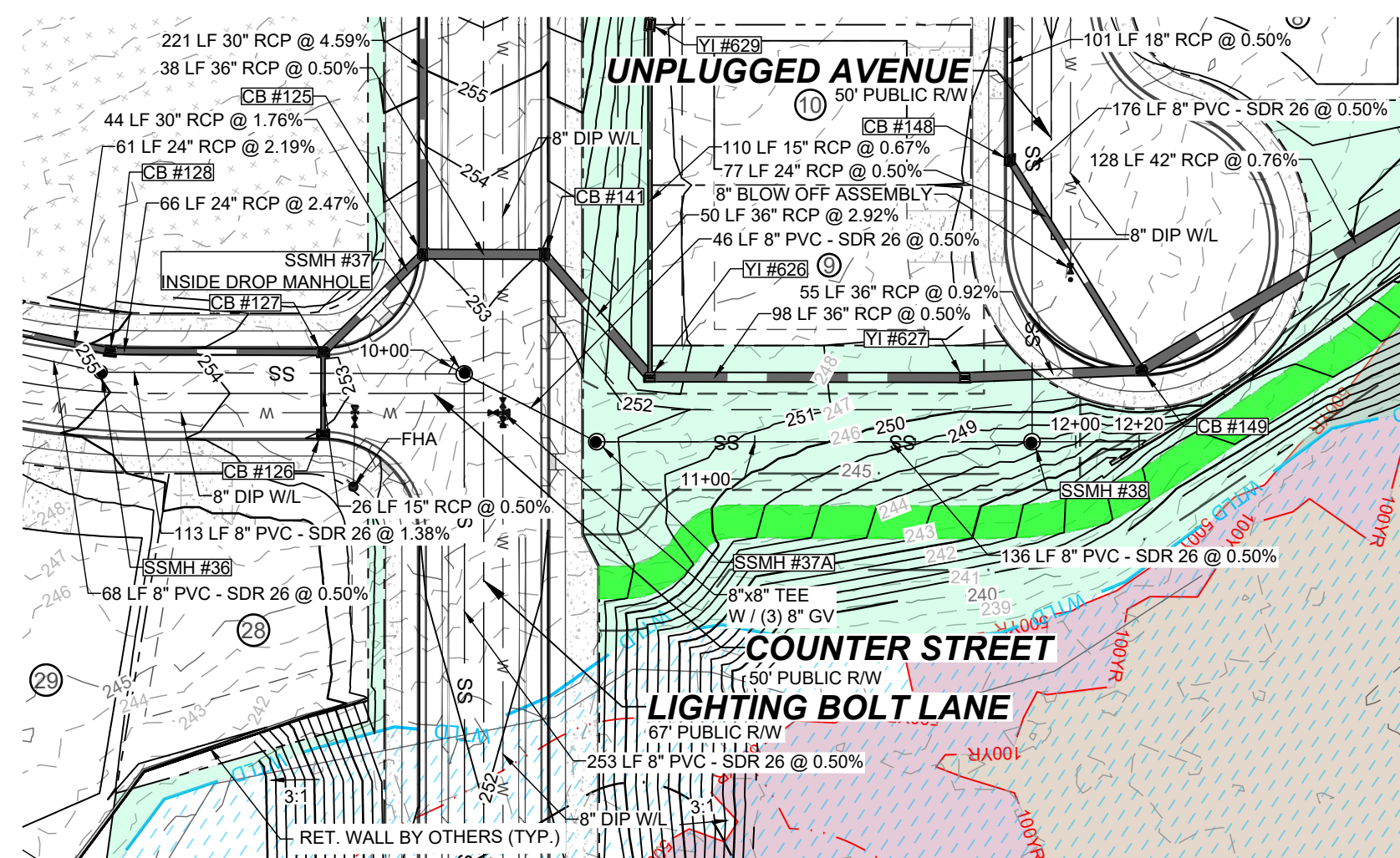
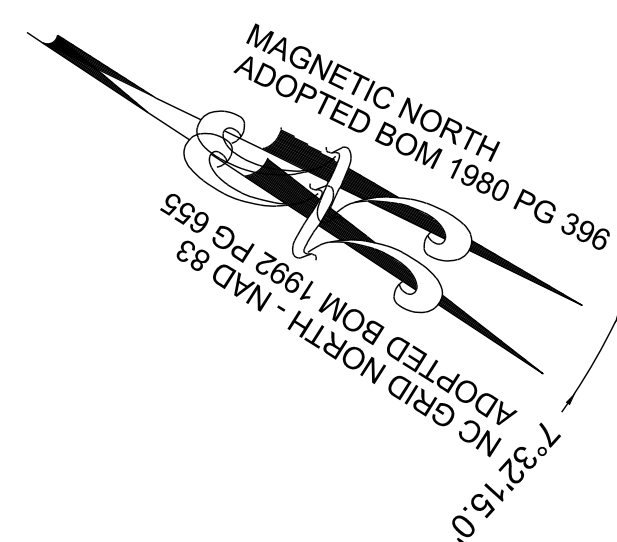
DRAWING SHEET  
**C-9.38**

THIS PLANSET AND ANY ASSOCIATED DOCUMENTS ARE PRELIMINARY AND NOT AUTHORIZED FOR CONSTRUCTION UNTIL SIGNED, DATED, AND OFFICIALLY RELEASED FOR CONSTRUCTION BY THE ENGINEER OF RECORD.





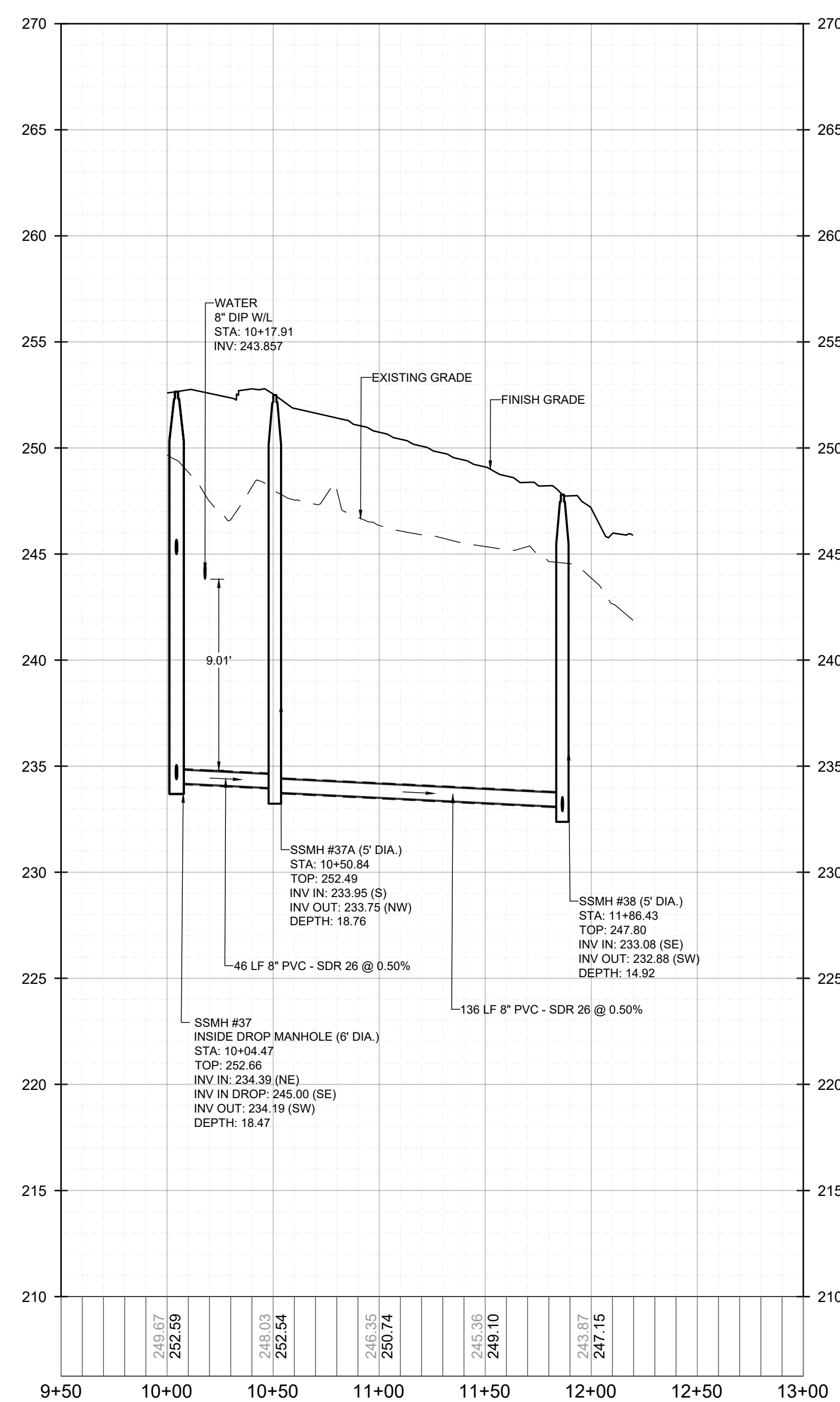

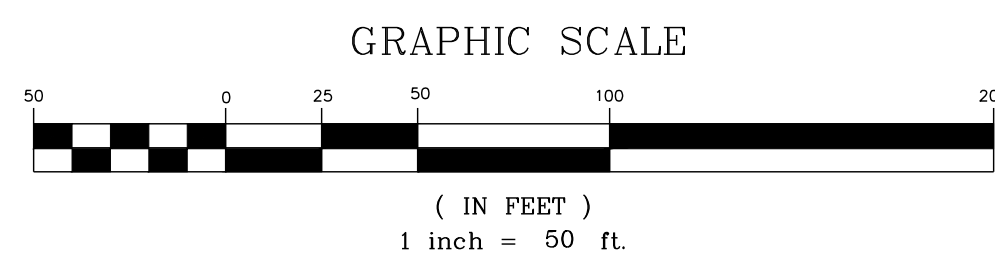





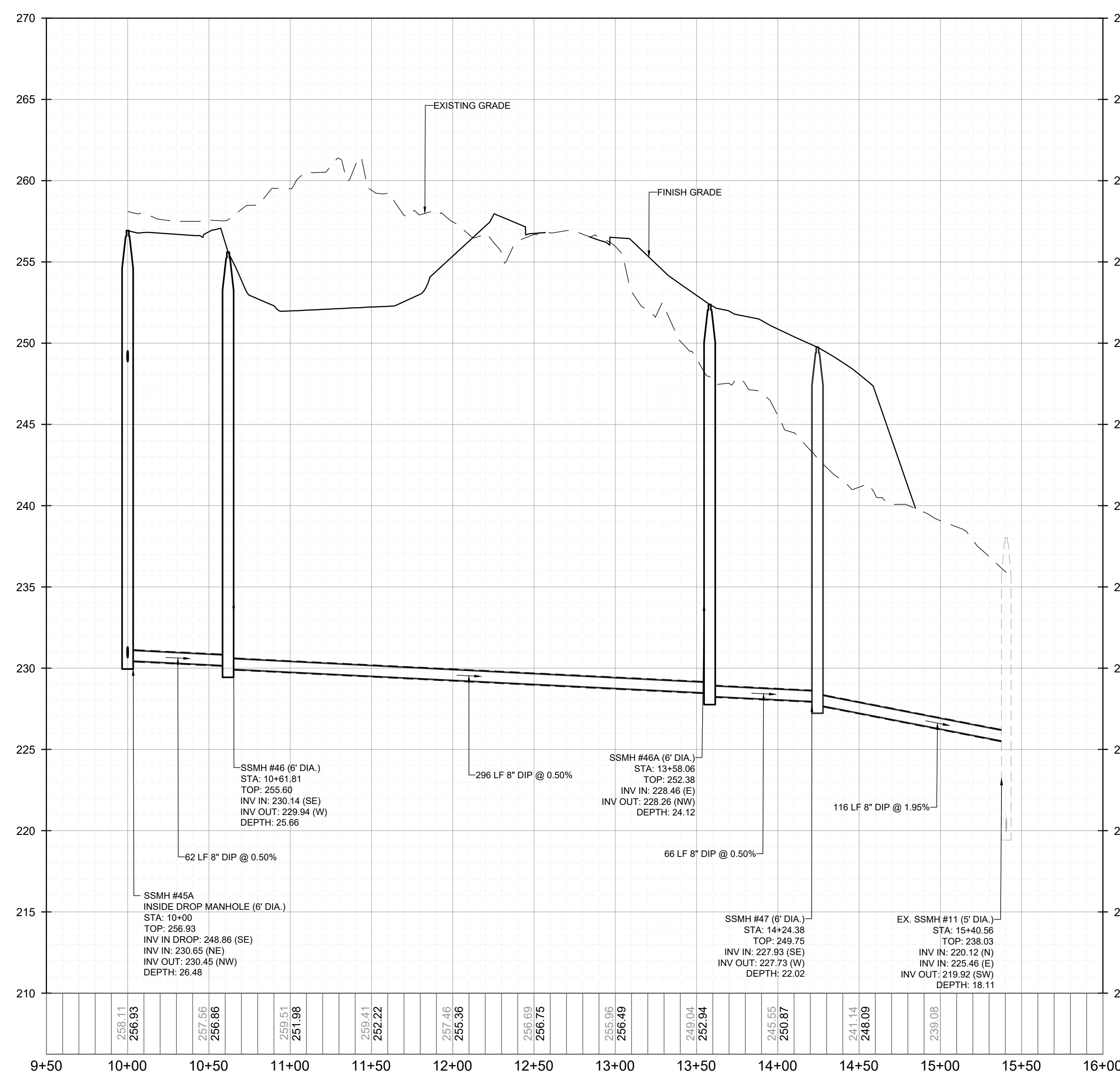
**PROPOSED SSMH #37 - SSMH #38 - PLAN**  
HORIZONTAL: 1" = 50'



**PROPOSED SSMH #45A - EX SSMH #11 - PLAN**  
HORIZONTAL: 1" = 50'




**PROPOSED SSMH #37 - SSMH #38 - PROFILE**  
VERTICAL: 1" = 5'  
HORIZONTAL: 1" = 50'



**PROPOSED SSMH #45A - EX SSMH #11 - PROFILE**  
VERTICAL: 1" = 5'  
HORIZONTAL: 1" = 50'

THIS PLANSET AND ANY ASSOCIATED DOCUMENTS ARE PRELIMINARY AND NOT AUTHORIZED FOR CONSTRUCTION UNTIL SIGNED, DATED, AND OFFICIALLY RELEASED FOR CONSTRUCTION BY THE ENGINEER OF RECORD.

NO.	REVISIONS	DATE	BY



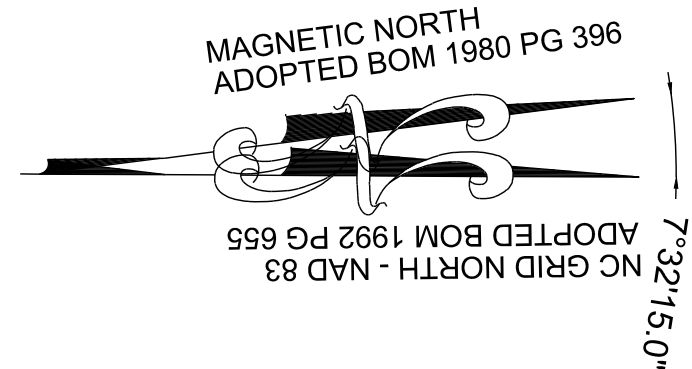
**STRONGROCK**  
ENGINEERING GROUP  
STRONG ROCK ENGINEERING GROUP, PLLC | COMPANY LICENSE # P-2766  
305 CHURCH AT NORTH HILLS STREET, SUITE 1110 RALEIGH, NC 27609 | INFORMATION@STRONGROCKGROUP.COM

STRONG ROCK PROJECT	STRONG ROCK PROJECT
PSP-24-03	PSP-24-03
NOT FOR CONSTRUCTION	NOT FOR CONSTRUCTION
SCALE AS SHOWN	SCALE AS SHOWN
DESIGNED BY JWL	DESIGNED BY JWL
DRAWN BY SRG	DRAWN BY SRG
CHECKED BY JWL	CHECKED BY JWL

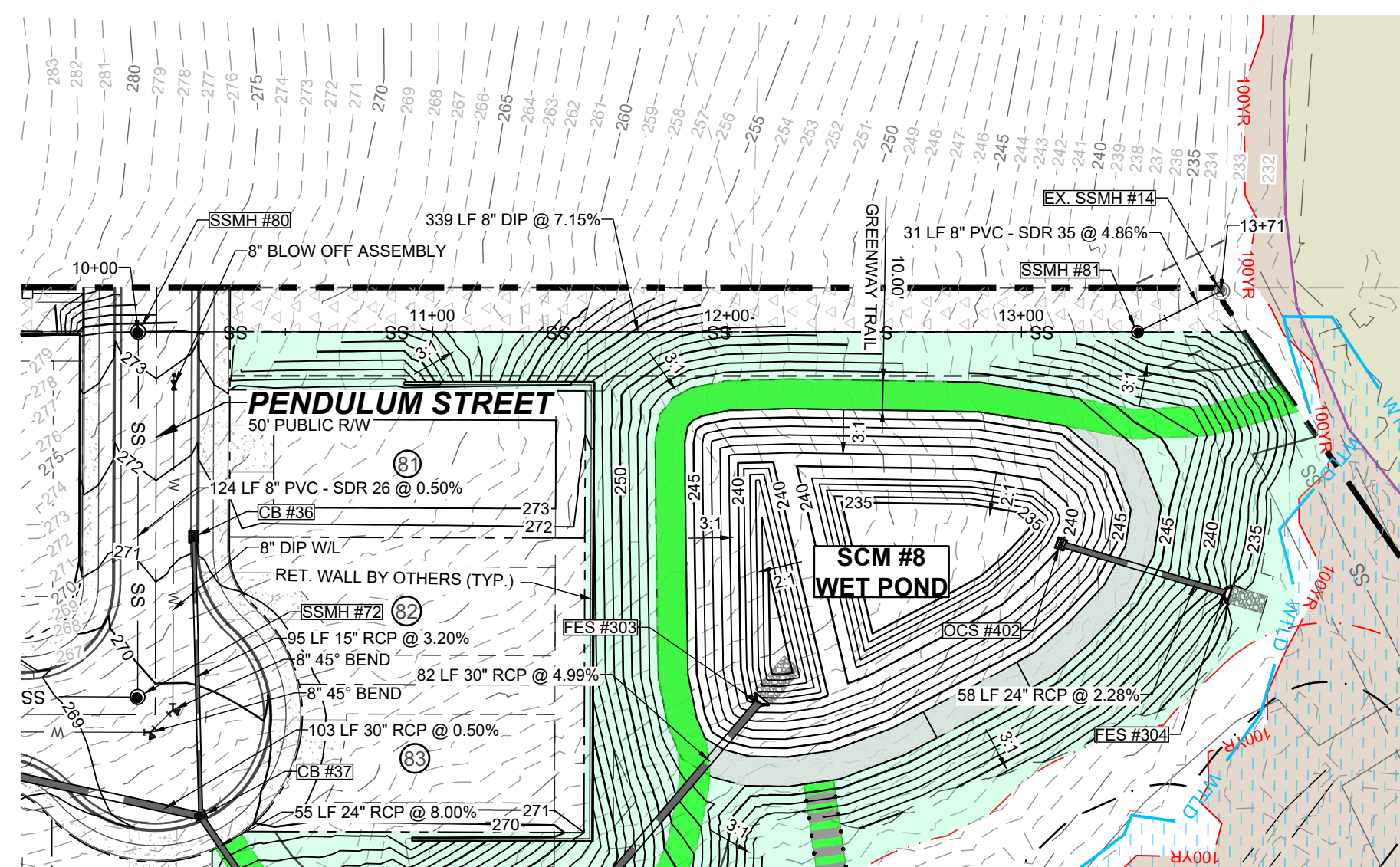
RESERVE @ MITCHELL MILL  
TOWN OF ROLESVILLE, WAKE COUNTY, NORTH CAROLINA  
CONSTRUCTION PLANS  
ON-SITE SANITARY SEWER -  
PLAN & PROFILE

DRAWING SHEET  
**C-9.40**

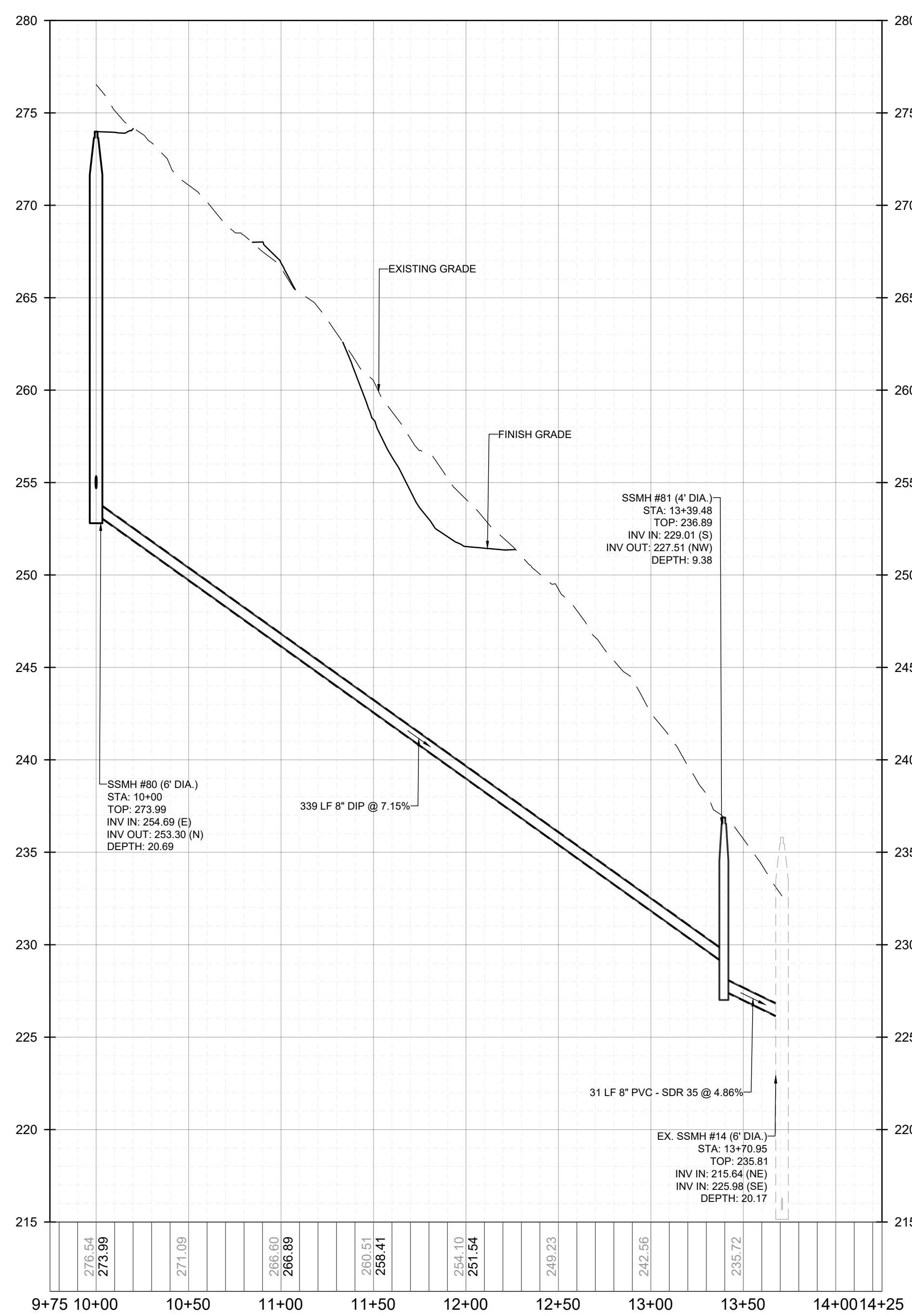




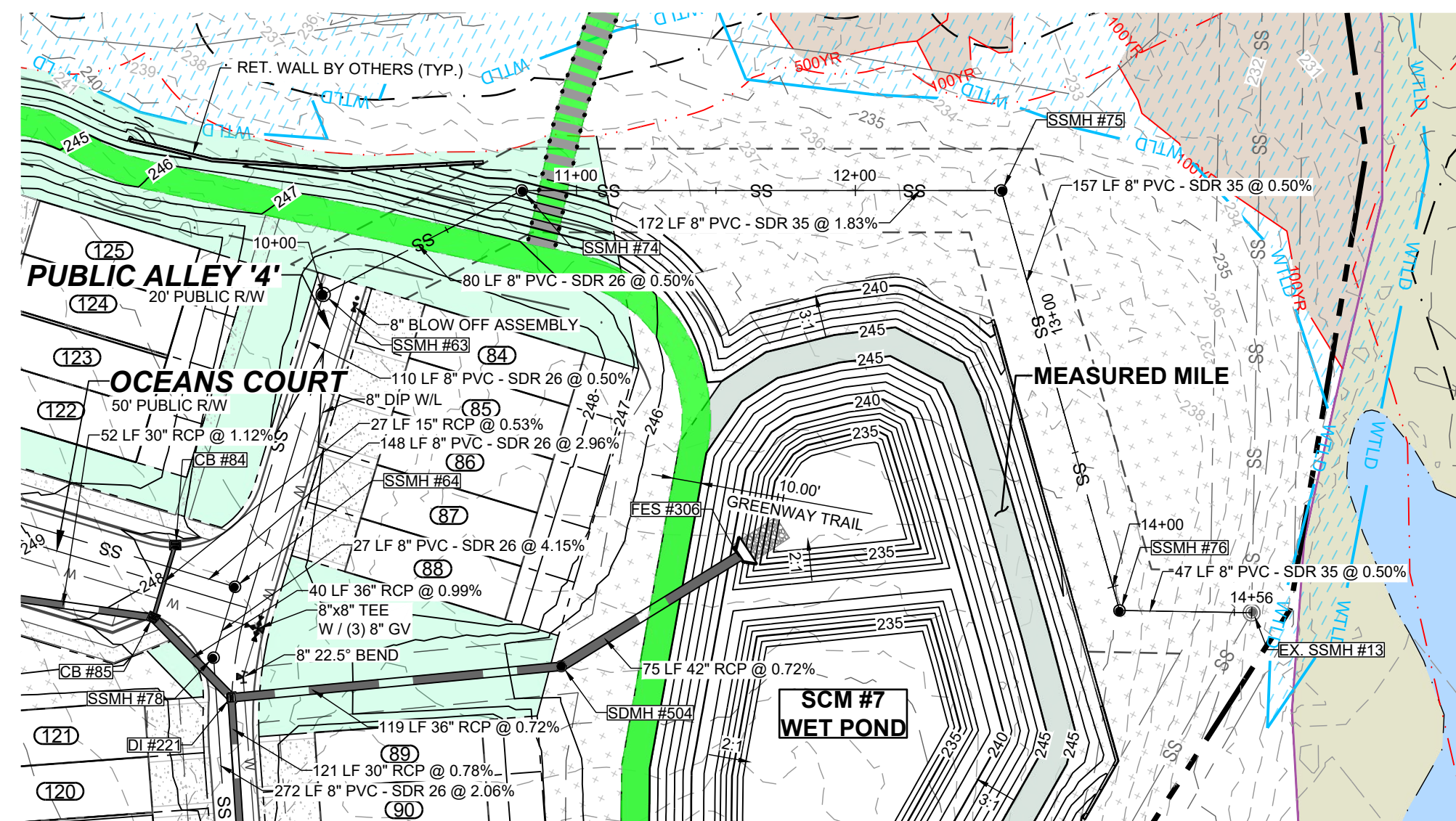
GRAPHIC SCALE



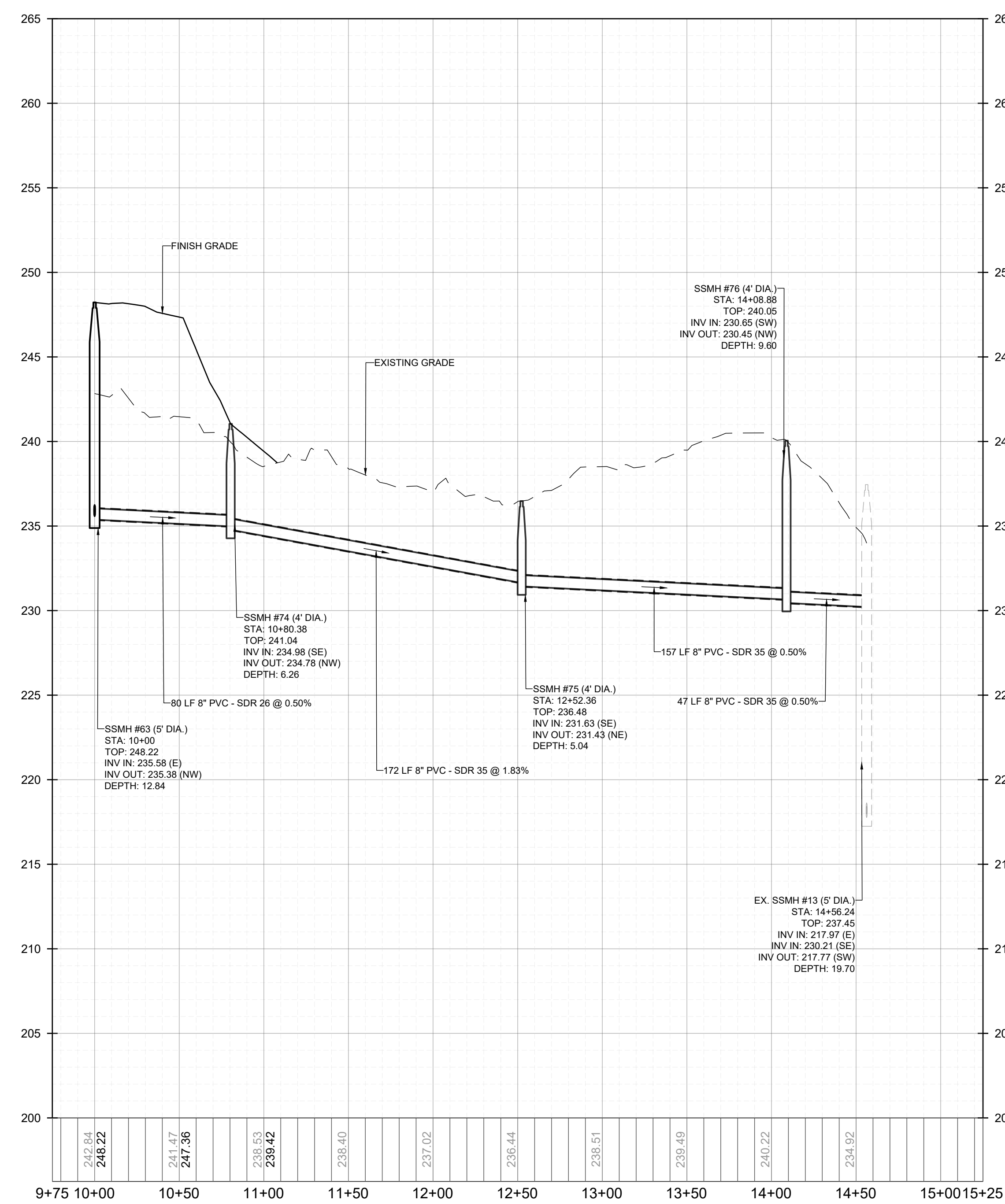
PROPOSED SSMH #80 - EX. SSMH #14 - PLAN  
HORIZONTAL: 1" = 50'



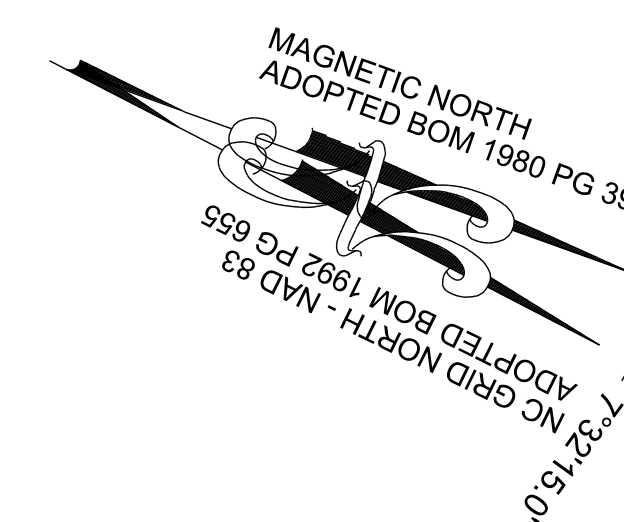
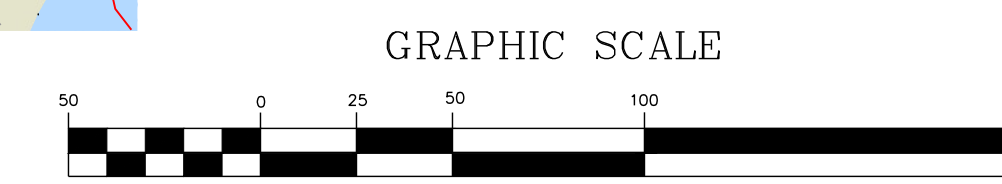
PROPOSED SSMH #80 - EX. SSMH #14 - PROFILE  
VERTICAL: 1" = 5'  
HORIZONTAL: 1" = 50'



PROPOSED SSMH #63 - EX. SSMH #13 - PLAN  
HORIZONTAL: 1" = 50'




PROPOSED SSMH #63 - EX. SSMH #13 - PROFILE  
VERTICAL: 1" = 5'  
HORIZONTAL: 1" = 50'



GRAPHIC SCALE

NO.	REVISIONS	DATE	BY



**STRONGROCK**  
ENGINEERING GROUP

STRONG ROCK ENGINEERING GROUP, PLLC | COMPANY LICENSE # P-2166  
305 CHURCH AT NORTH HILLS STREET, SUITE 1110 RALEIGH, NC 27609 | INFORMATION@STRONGROCKGROUP.COM

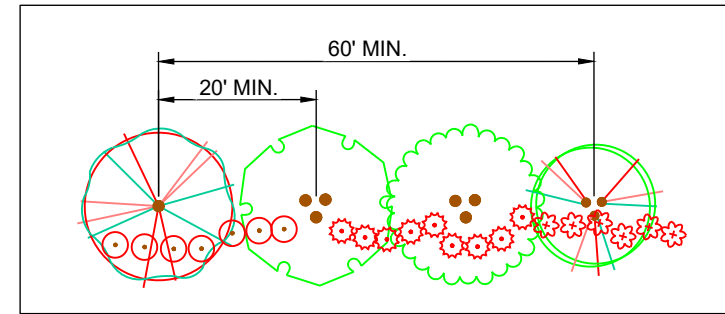
STRONG ROCK PROJECT	DESIGNED BY	CHECKED BY
PSP-24-03	JWL	JWL
NOT FOR CONSTRUCTION	DRAWN BY	SRG
SCALE AS SHOWN		

RESERVE @ MITCHELL MILL  
TOWN OF ROLESVILLE, WAKE COUNTY, NORTH CAROLINA  
CONSTRUCTION PLANS  
ON-SITE SANITARY SEWER -  
PLAN & PROFILE

DRAWING SHEET  
**C-9.41**

THIS PLANSET AND ANY ASSOCIATED DOCUMENTS ARE PRELIMINARY AND NOT AUTHORIZED FOR CONSTRUCTION UNTIL SIGNED, DATED, AND OFFICIALLY RELEASED FOR CONSTRUCTION BY THE ENGINEER OF RECORD.





30' STREET YARD BUFFER

**NOTES:**  
SEE SHEET C-3.0 FOR ADJACENT PROPERTY DETAILS

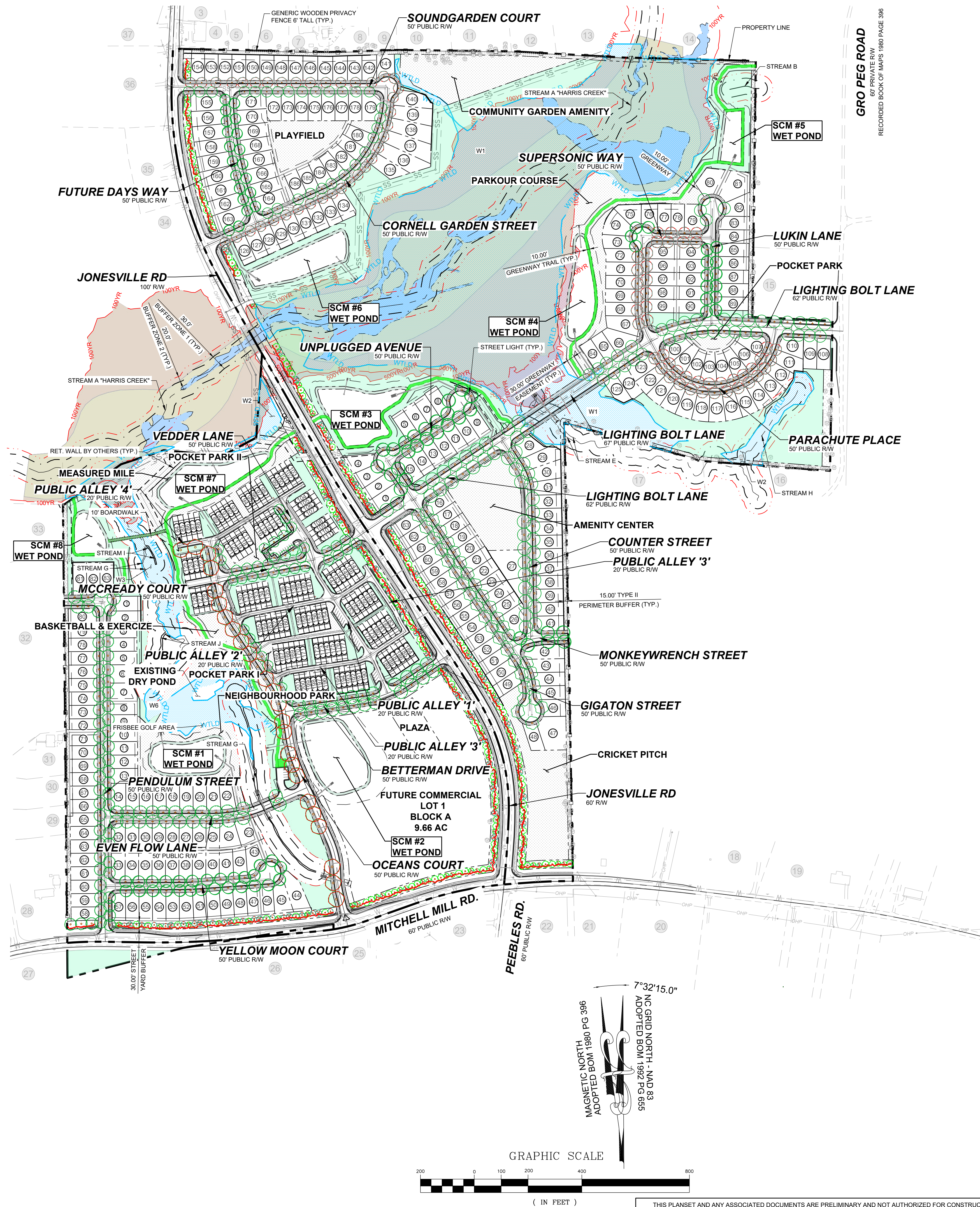
**LANDSCAPING NOTES:**  
1. BUFFERS SHALL BE PLATTED AS SEPARATE TRACTS TO BE OWNED AND MAINTAINED BY THE HOA OR SIMILAR ENTITY.  
2. OPEN SPACE RECORDED AS A CONSERVATION EASEMENT SHALL BE INDICATED ON ALL DEVELOPMENT APPROVALS.

**TOWNHOME NOTES:**  
STATES INTERNAL TOWNHOME DRIVEWAYS ARE PRIVATE EASEMENTS AS PER CITY OF RALEIGH PUBLIC UTILITIES DEPARTMENT.


**PLANT SCHEDULE**

SYMBOL	CODE	QTY	BOTANICAL NAME	COMMON NAME	HEIGHT	CONTAINER	CALIPER	MIN. SPACING
<b>STREET TREES</b>								
	ACE FLD	51	ACER FLORIDANUM	SOUTHERN SUGAR MAPLE	12' HT.	B&B	3.0"	40' OC
	ACE SCR	37	ACER X FREEMANI 'SCARSEN'	SCARLET SENTINEL® RED MAPLE	12' HT.	B&B	3.0"	40' OC
	CAR FST	20	CARPINUS BETULUS 'FASTIGIATA'	UPRIGHT EUROPEAN HORNBEAM	12' HT.	B&B	3.0"	40' OC
	CLA LUT	39	CLADRASTIS LUTEA	AMERICAN YELLOWWOOD	12' HT.	B&B	3.0"	40' OC
	GIN AUT	28	GINKGO BILOBA 'AUTUMN GOLD'	AUTUMN GOLD MAIDENHAIR TREE	12' HT.	B&B	3.0"	40' OC
	GLE TTI	37	GLEDITSIA TRIACANTHOS F. INERMIS	THORNLESS HONEY LOCUST	12' HT.	B&B	3.0"	40' OC
	NYS SYL	40	NYSSA SYLVATICA	TUPELO	12' HT.	B&B	3.0"	40' OC
	PIS SAR	43	PISTACIA CHINENSIS 'SARAH'S RADIANCE'	SARAH'S RADIANCE CHINESE PISTACHE	12' HT.	B&B	3.0"	40' OC
	PLA OCC	25	PLATANUS OCCIDENTALIS	AMERICAN SYCAMORE	12' HT.	B&B	3.0"	40' OC
	QUE CEN	47	QUERCUS BICOLOR 'BONNIE AND MIKE'	BEACON® OAK	12' HT.	B&B	3.0"	40' OC
	QUE UIY	27	QUERCUS HEMISPHERICA 'QHMT'	AVALYN™ LAUREL OAK	12' HT.	B&B	3.0"	40' OC
	QUE SHU	46	QUERCUS SHUMARDII	SHUMARD OAK	12' HT.	B&B	3.0"	40' OC
	TIL AME	54	TILIA AMERICANA	AMERICAN LINDEN	12' HT.	B&B	3.0"	40' OC
<b>SUBTOTAL:</b>		<b>494</b>						
<b>UNDERSTORY BUFFER</b>								
	AME LKG	50	AMELANCHIER LAEVIS	ALLEGHENY SERVICEBERRY MULTI-TRUNK	8' HT.	B&B	3.0"	MULTI STEM
	CAR OCR	64	CARPINUS CAROLINIANA 'ORANGE CRUSH'	ORANGE CRUSH AMERICAN HORNBEAM	7' HT.	B&B	3.0"	MULTI STEM
	CHI VIR	51	CHIONANTHUS VIRGINICUS	WHITE FRINGETREE	6' HT.	B&B	3.0"	MULTI STEM
	LAG PXC	15	LAGERSTROEMIA INDICA X FAURIEI 'APALACHEE'	APALACHEE CRAPE MYRTLE	6' HT.	B&B	3.0"	MULTI STEM
	LAG OTN	63	LAGERSTROEMIA INDICA X FAURIEI 'COMANCHE'	COMANCHE CRAPE MYRTLE	6' HT.	B&B	3.0"	MULTI STEM
	LAG TON	16	LAGERSTROEMIA INDICA X FAURIEI 'TONTON'	TONTON CRAPE MYRTLE MULTI-TRUNK	6' HT.	B&B	3.0"	MULTI STEM
<b>SUBTOTAL:</b>		<b>259</b>						

SYMBOL	CODE	QTY	BOTANICAL NAME	COMMON NAME	SIZE	CONTAINER	SPACING	DETAIL
	ILE CON	483	ACER FLORIDANUM	CONVEX-LEAVED JAPANESE HOLLY	2' HT.	POT	48' O.C.	
	LOR 'C	521	LOROPETALUM CHINENSE RUBRUM 'CAROLINA MIDNIGHT'	CAROLINA MIDNIGHT FRINGE FLOWER	2' HT.	POT	48' O.C.	
	PRU CSL	508	PRUNUS LUSITANICA 'ANGUSTIFLOLIA'	PORTUGAL LAUREL	3 GAL.	POT	48' O.C.	
<b>SUBTOTAL:</b>		<b>1512</b>						



NO.	REVISIONS	DATE	BY



**STRONGROCK**  
ENGINEERING GROUP  
STRONG ROCK ENGINEERING GROUP, PLLC | COMPANY LICENSE # P-2166  
305 CHURCH AT NORTH HILLS STREET, SUITE 1110 RALEIGH, NC 27609 | INFORMATION@STRONGROCKGROUP.COM

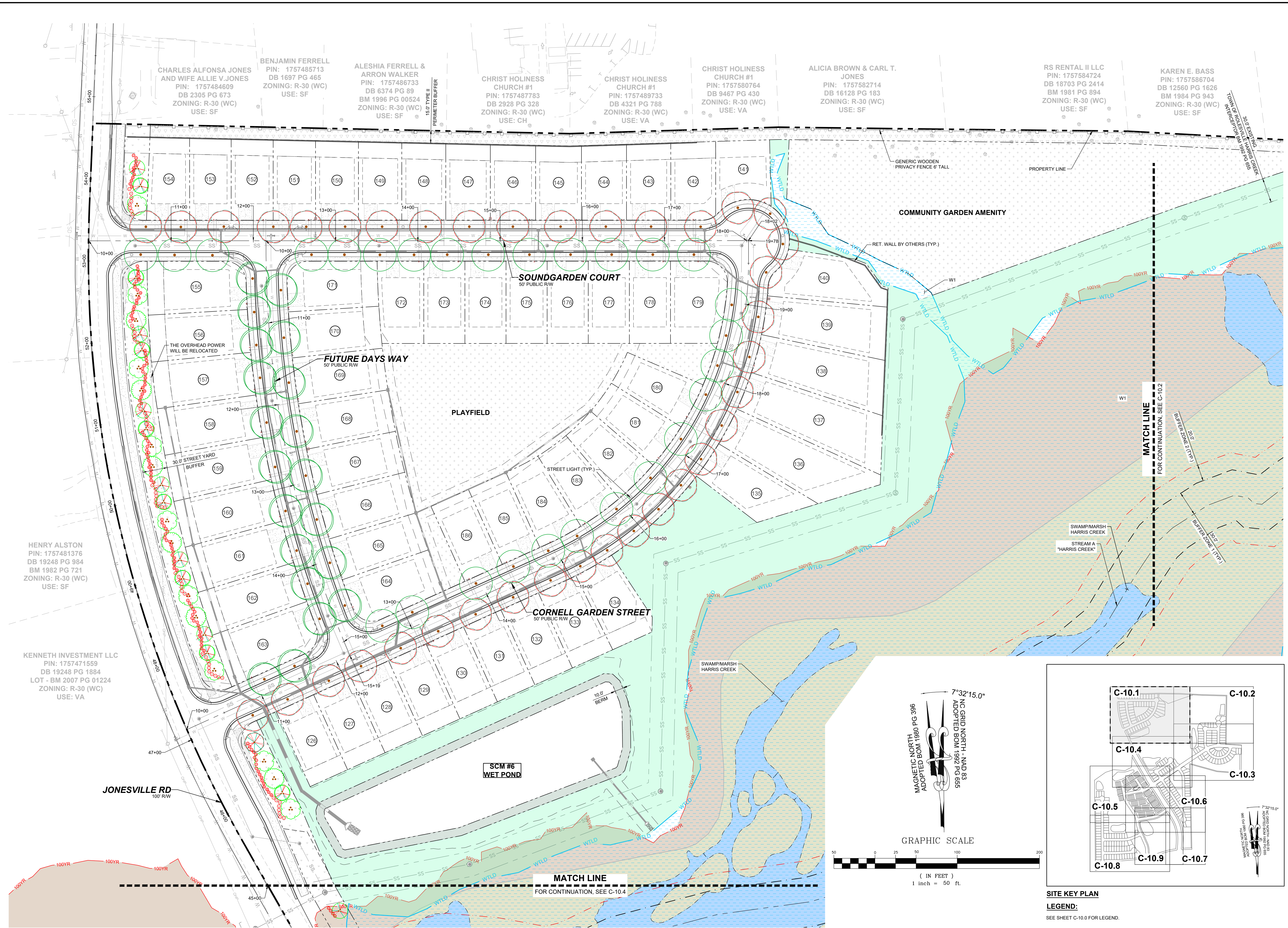
STRONG ROCK PROJECT P-24-03	DESIGNED BY JWL	SRG
NOT FOR CONSTRUCTION	DRAWN BY JWL	
SCALE AS SHOWN	CHECKED BY JWL	

RESERVE @ MITCHELL MILL  
TOWN OF ROLESVILLE, WAKE COUNTY, NORTH CAROLINA  
CONSTRUCTION PLANS  
OVERALL LANDSCAPE PLAN

DRAWING SHEET  
**C-10.0**  
100 OF 133

THIS PLANSET AND ANY ASSOCIATED DOCUMENTS ARE PRELIMINARY AND NOT AUTHORIZED FOR CONSTRUCTION UNTIL SIGNED, DATED, AND OFFICIALLY RELEASED FOR CONSTRUCTION BY THE ENGINEER OF RECORD.





CHARLES ALFONSA JONES AND WIFE ALLIE V. JONES  
PIN: 1757484609  
DB 2305 PG 673  
ZONING: R-30 (WC)  
USE: SF

BENJAMIN FERRELL  
PIN: 1757485713  
DB 1697 PG 465  
ZONING: R-30 (WC)  
USE: SF

ALESHIA FERRELL & ARRON WALKER  
PIN: 1757486733  
DB 6374 PG 89  
BM 1996 PG 00524  
ZONING: R-30 (WC)  
USE: SF

CHRIST HOLINESS CHURCH #1  
PIN: 1757487783  
DB 2928 PG 328  
ZONING: R-30 (WC)  
USE: CH

CHRIST HOLINESS CHURCH #1  
PIN: 1757489733  
DB 4321 PG 788  
ZONING: R-30 (WC)  
USE: VA

CHRIST HOLINESS CHURCH #1  
PIN: 1757580764  
DB 9467 PG 430  
ZONING: R-30 (WC)  
USE: VA

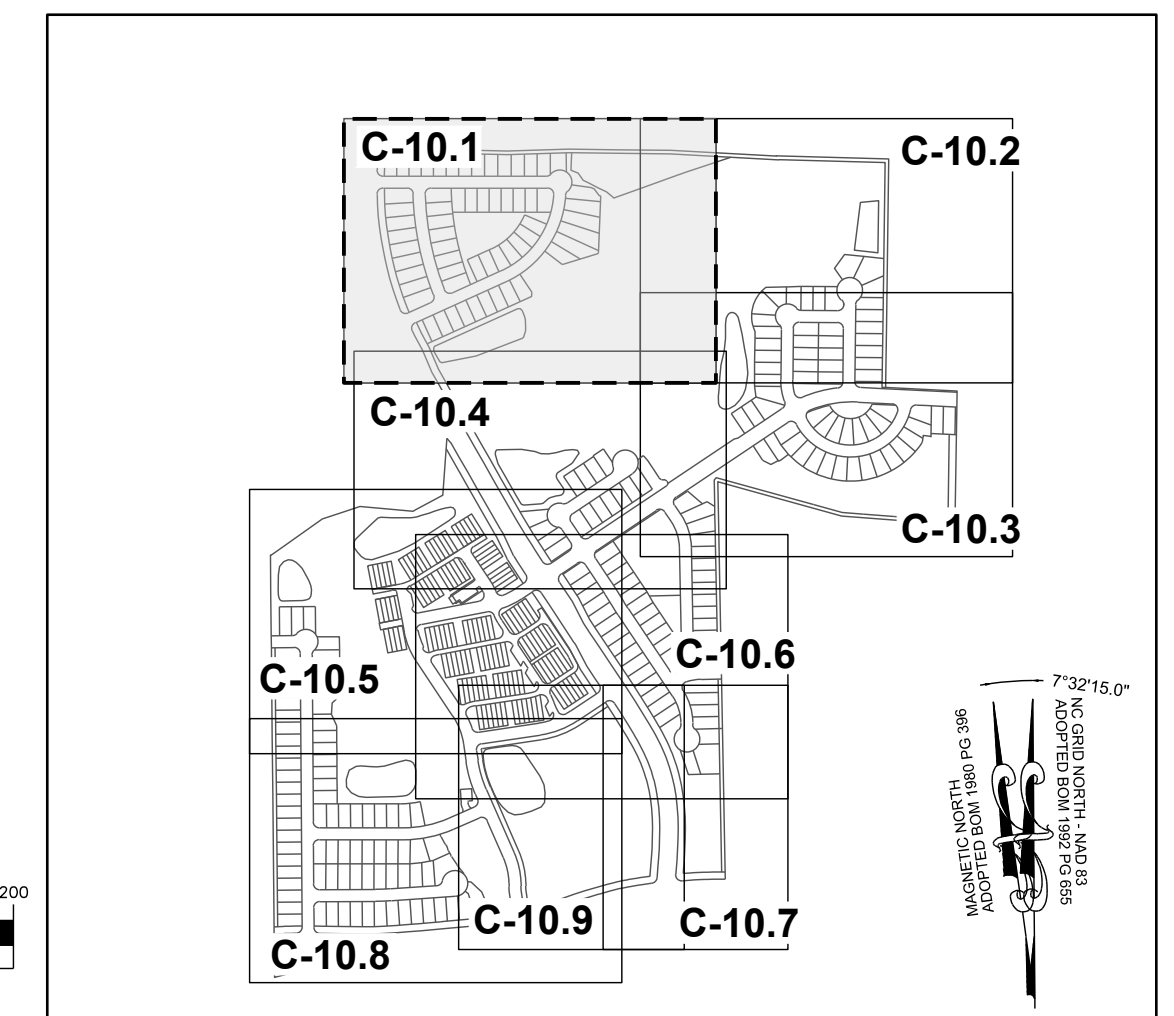
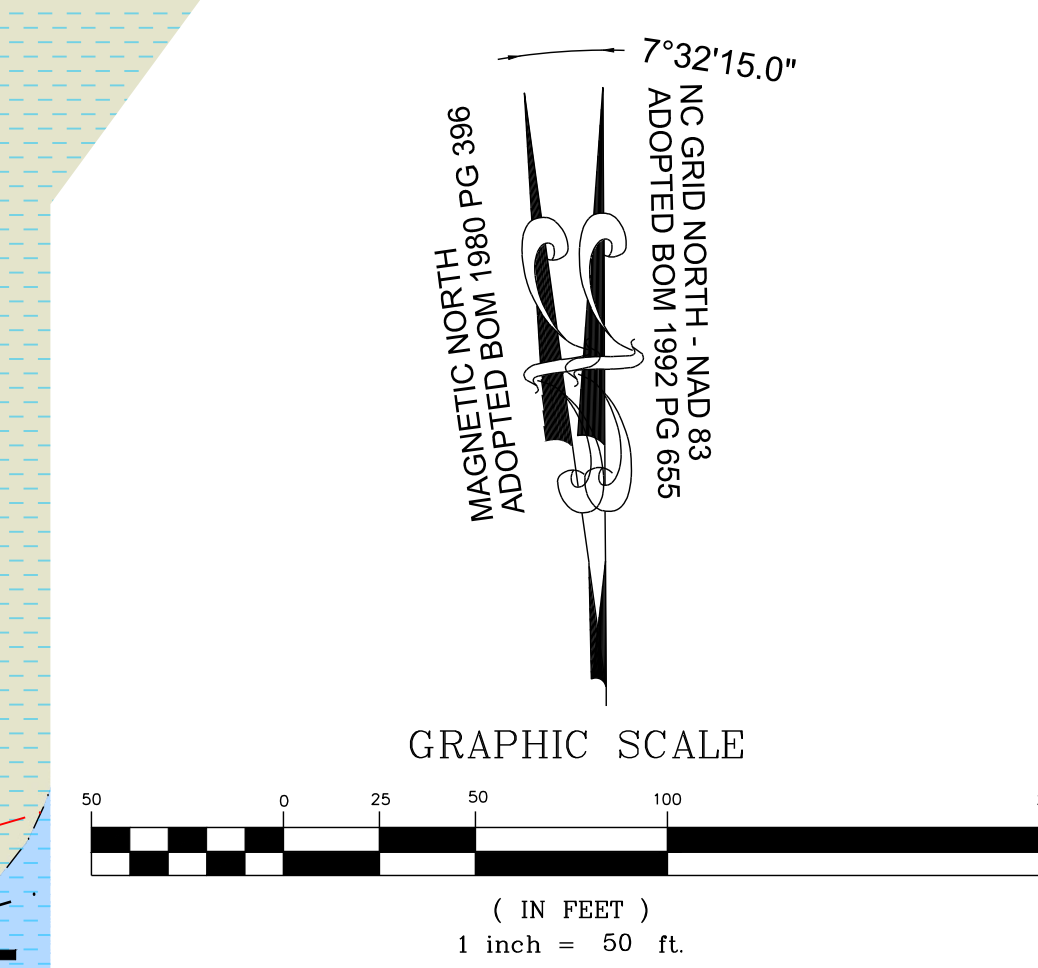
ALICIA BROWN & CARL T. JONES  
PIN: 1757582714  
DB 16128 PG 183  
ZONING: R-30 (WC)  
USE: SF

RS RENTAL II LLC  
PIN: 1757584724  
DB 18703 PG 2414  
BM 1981 PG 894  
ZONING: R-30 (WC)  
USE: SF


KAREN E. BASS  
PIN: 1757586704  
DB 12560 PG 1626  
BM 1984 PG 943  
ZONING: R-30 (WC)  
USE: SF

HENRY ALSTON  
PIN: 1757481376  
DB 19248 PG 984  
BM 1982 PG 721  
ZONING: R-30 (WC)  
USE: SF

KENNETH INVESTMENT LLC  
PIN: 1757471559  
DB 19248 PG 1884  
LOT - BM 2007 PG 01224  
ZONING: R-30 (WC)  
USE: VA



NO.	REVISIONS	DATE	BY



**STRONGROCK**  
ENGINEERING GROUP

STRONG ROCK ENGINEERING GROUP, PLLC | COMPANY LICENSE # P-2166  
305 CHURCH AT NORTH HILLS STREET, SUITE 1110 RALEIGH, NC 27609 | INFORMATION@STRONGROCKGROUP.COM

STRONG ROCK PROJECT	DESIGNED BY	DRAWN BY	CHECKED BY
PSP-24-03	JWL	JWL	JWL
NOT FOR CONSTRUCTION	AS SHOWN		

RESERVE @ MITCHELL MILL  
TOWN OF ROLESVILLE, WAKE COUNTY, NORTH CAROLINA  
CONSTRUCTION PLANS  
PARTIAL LANDSCAPE PLAN I

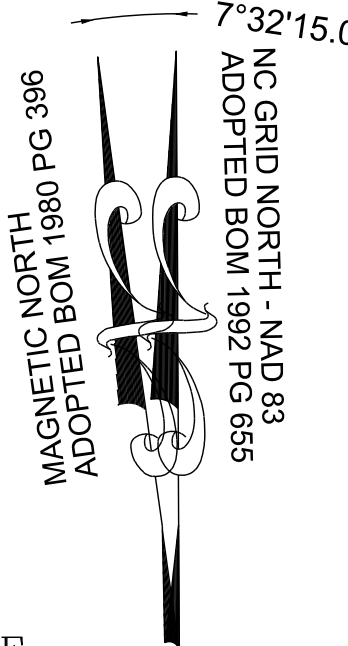
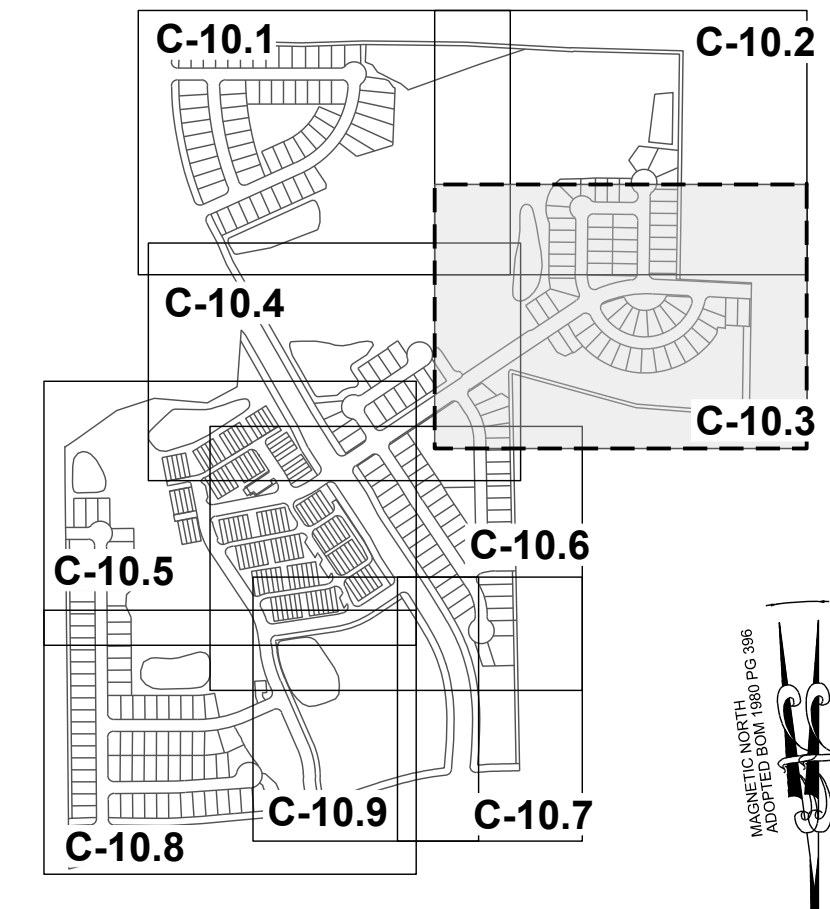
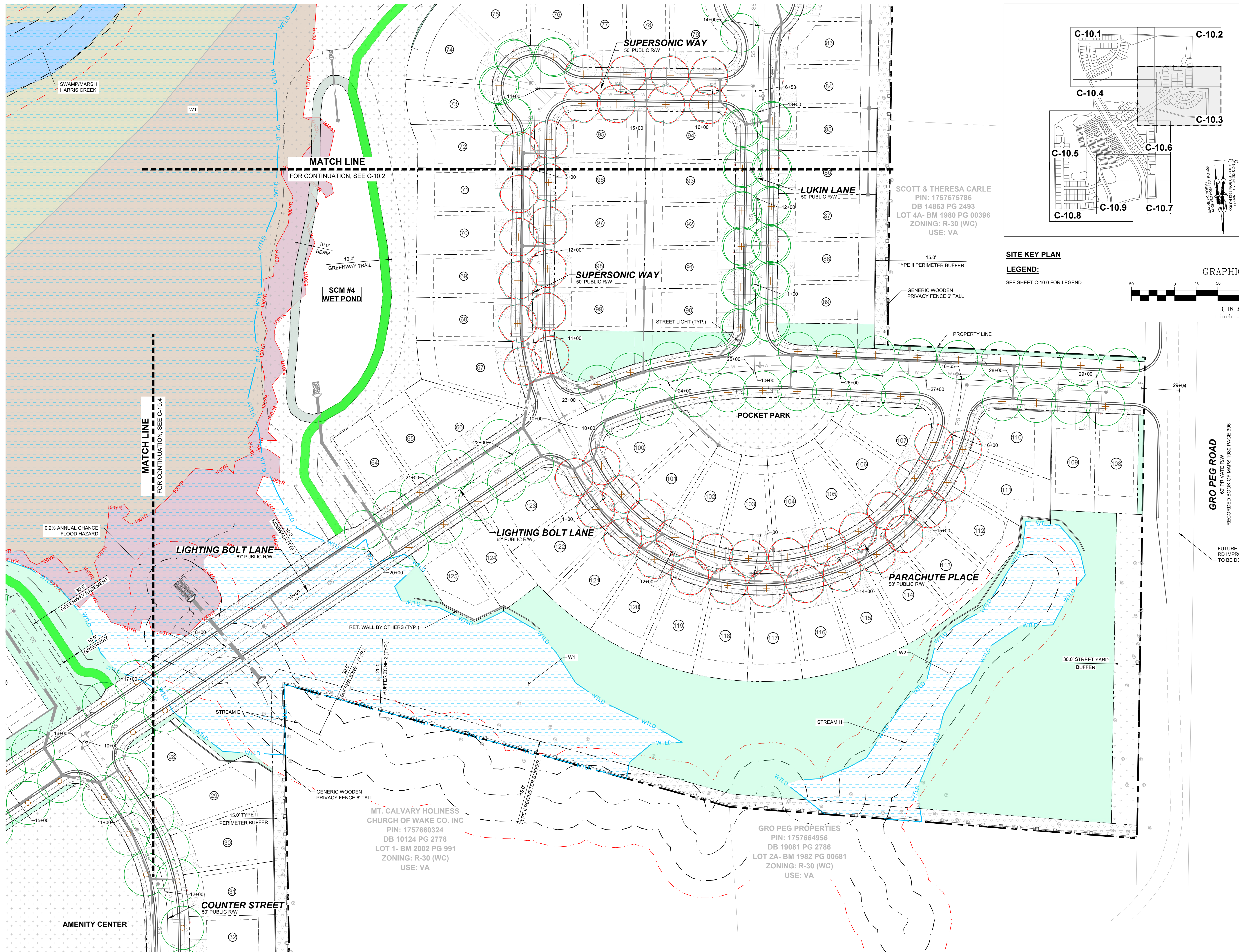
DRAWING SHEET  
**C-10.1**

THIS PLANSET AND ANY ASSOCIATED DOCUMENTS ARE PRELIMINARY AND NOT AUTHORIZED FOR CONSTRUCTION UNTIL SIGNED, DATED, AND OFFICIALLY RELEASED FOR CONSTRUCTION BY THE ENGINEER OF RECORD.

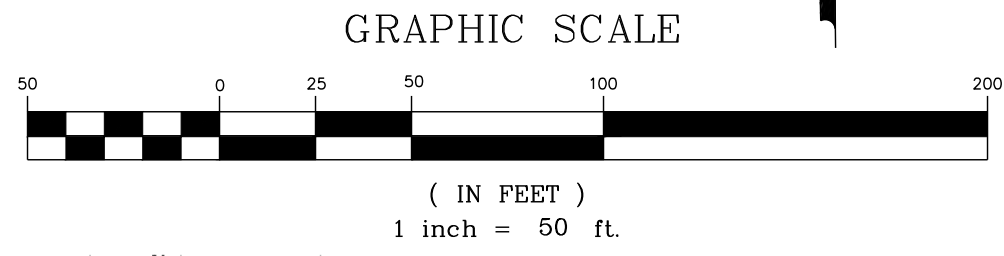








**SITE KEY PLAN**  
**LEGEND:**  
 SEE SHEET C-10.0 FOR LEGEND.



SCOTT & THERESA CARLE  
 PIN: 1757675786  
 DB 14863 PG 2493  
 LOT 4A- BM 1980 PG 00396  
 ZONING: R-30 (WC)  
 USE: VA


MT. CALVARY HOLINESS  
 CHURCH OF WAKE CO. INC  
 PIN: 1757660324  
 DB 10124 PG 2778  
 LOT 1- BM 2002 PG 991  
 ZONING: R-30 (WC)  
 USE: VA

GRO PEG PROPERTIES  
 PIN: 1757664956  
 DB 19081 PG 2786  
 LOT 2A- BM 1982 PG 00581  
 ZONING: R-30 (WC)  
 USE: VA

GRO PEG ROAD  
 60' PRIVATE EAV  
 RECORDED BOOK OF MAPS 1980 PAGE 396

FUTURE GRO PEG  
 RD IMPROVEMENTS  
 TO BE DETERMINED

NO.	REVISIONS	DATE	BY



**STRONGROCK**  
 ENGINEERING GROUP  
 STRONG ROCK ENGINEERING GROUP, PLLC | COMPANY LICENSE # P-2766  
 305 CHURCH AT NORTH HILLS STREET, SUITE 1110 RALEIGH, NC 27609 | INFORMATION@STRONGROCKGROUP.COM

STRONG ROCK PROJECT PSP-24-03	DESIGNED BY JWL	CHECKED BY JWL
NOT FOR CONSTRUCTION	DRAWN BY SRG	
SCALE AS SHOWN		

RESERVE @ MITCHELL MILL  
 TOWN OF ROLESVILLE, WAKE COUNTY, NORTH CAROLINA  
 CONSTRUCTION PLANS  
 PARTIAL LANDSCAPE PLAN III

DRAWING SHEET  
**C-10.3**

THIS PLANSET AND ANY ASSOCIATED DOCUMENTS ARE PRELIMINARY AND NOT AUTHORIZED FOR CONSTRUCTION UNTIL SIGNED, DATED, AND OFFICIALLY RELEASED FOR CONSTRUCTION BY THE ENGINEER OF RECORD.



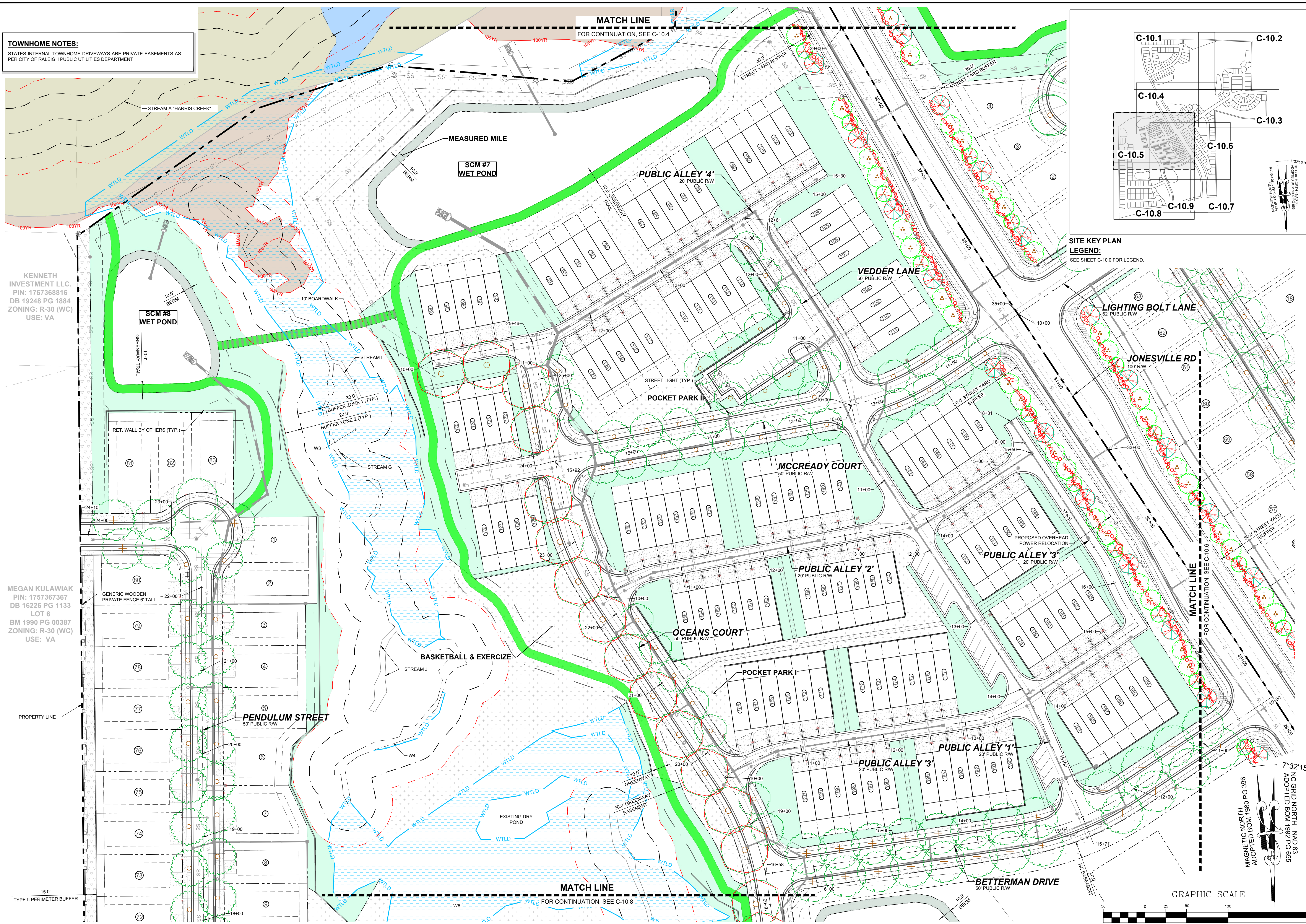




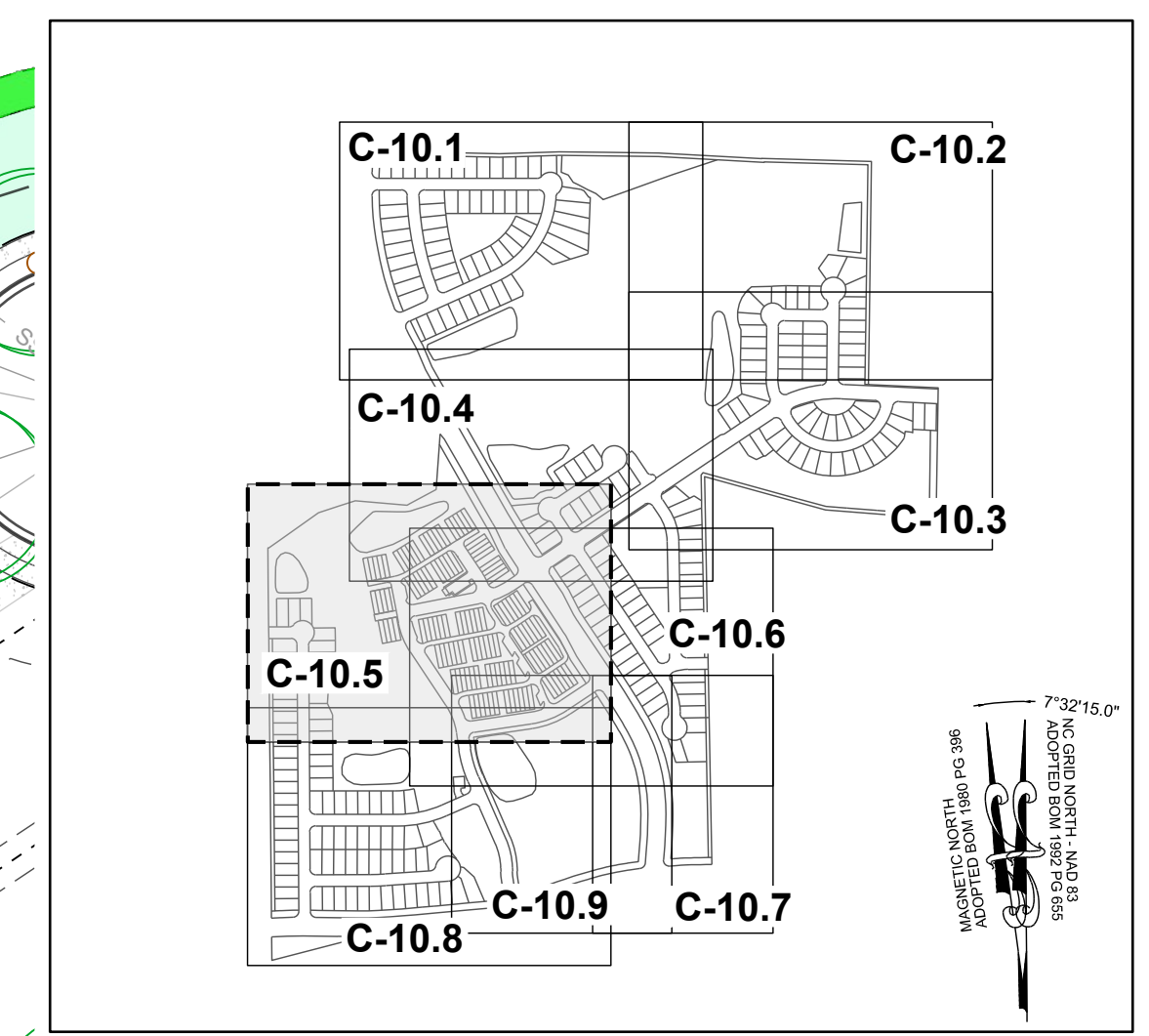
**TOWNHOME NOTES:**  
STATES INTERNAL TOWNHOME DRIVEWAYS ARE PRIVATE EASEMENTS AS PER CITY OF RALEIGH PUBLIC UTILITIES DEPARTMENT

KENNETH INVESTMENT LLC  
PIN: 1757368816  
DB 19248 PG 1884  
ZONING: R-30 (WC)  
USE: VA


MEGAN KULAWIAK  
PIN: 1757367367  
DB 16226 PG 1133  
LOT 6  
BM 1990 PG 00387  
ZONING: R-30 (WC)  
USE: VA



**SITE KEY PLAN**  
**LEGEND:**  
SEE SHEET C-10.0 FOR LEGEND.



NO.	REVISIONS	DATE	BY



# STRONGROCK

ENGINEERING GROUP

STRONG ROCK ENGINEERING GROUP, PLLC | COMPANY LICENSE # P-2766  
305 CHURCH AT NORTH HILLS STREET, SUITE 1110 RALEIGH, NC 27609 | INFORMATION@STRONGROCKGROUP.COM

STRONG ROCK PROJECT	SCALE	DESIGNED BY	DRAWN BY	CHECKED BY
PSP-24-03	AS SHOWN	JWL	SRG	JWL
NOT FOR CONSTRUCTION				

RESERVE @ MITCHELL MILL  
TOWN OF ROLESVILLE, WAKE COUNTY, NORTH CAROLINA  
CONSTRUCTION PLANS  
PARTIAL LANDSCAPE PLAN V

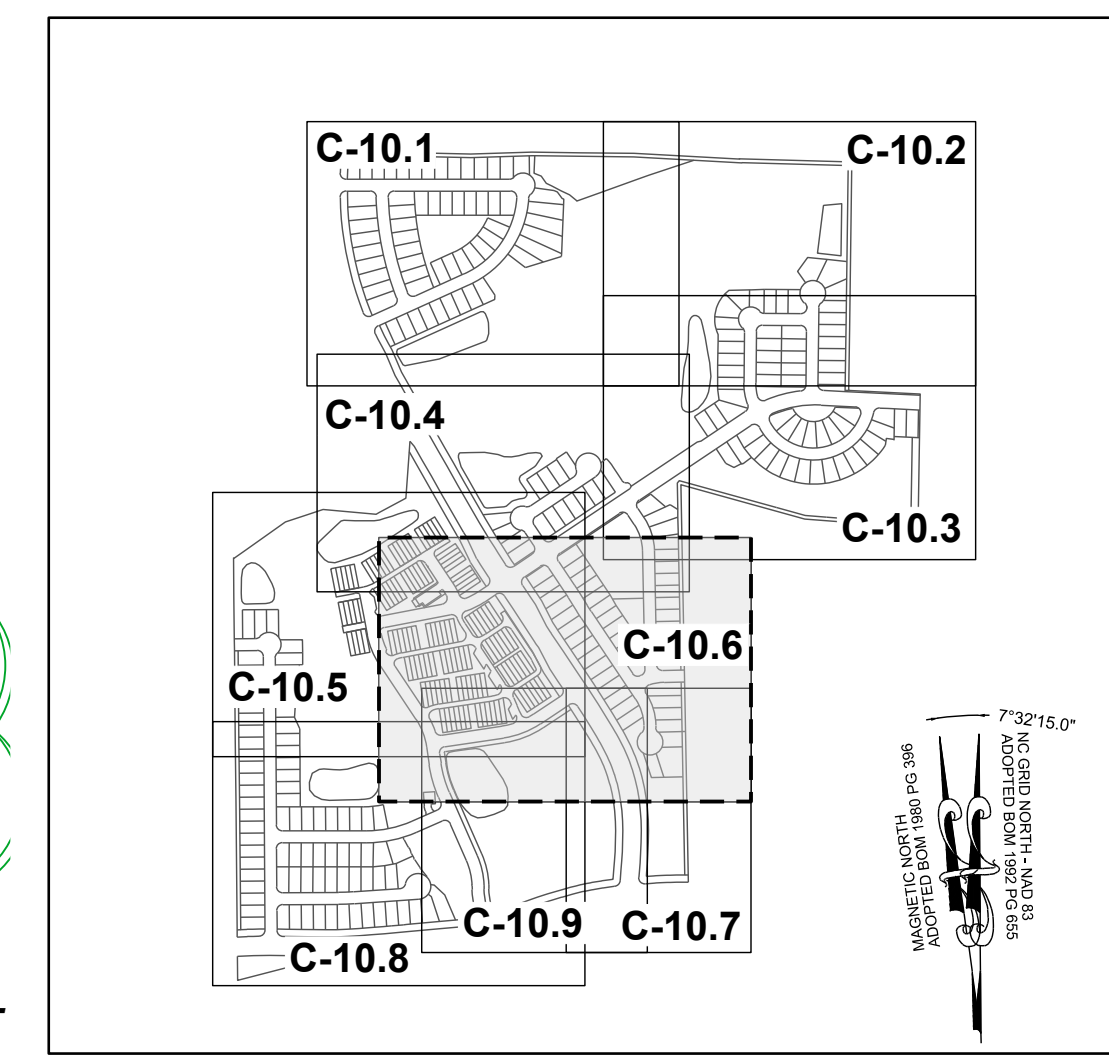
DRAWING SHEET  
**C-10.5**

THIS PLANSET AND ANY ASSOCIATED DOCUMENTS ARE PRELIMINARY AND NOT AUTHORIZED FOR CONSTRUCTION UNTIL SIGNED, DATED, AND OFFICIALLY RELEASED FOR CONSTRUCTION BY THE ENGINEER OF RECORD.





GENERIC WOODEN PRIVATE FENCE 6' TALL  
15.0'  
TYPE II PERIMETER BUFFER




**SITE KEY PLAN**  
**LEGEND:**  
SEE SHEET C-10.0 FOR LEGEND.

**TOWNHOME NOTES:**  
STATES INTERNAL TOWNHOME DRIVEWAYS ARE PRIVATE EASEMENTS AS PER CITY OF RALEIGH PUBLIC UTILITIES DEPARTMENT



THIS PLANSET AND ANY ASSOCIATED DOCUMENTS ARE PRELIMINARY AND NOT AUTHORIZED FOR CONSTRUCTION UNTIL SIGNED, DATED, AND OFFICIALLY RELEASED FOR CONSTRUCTION BY THE ENGINEER OF RECORD.

NO.	REVISIONS	DATE	BY



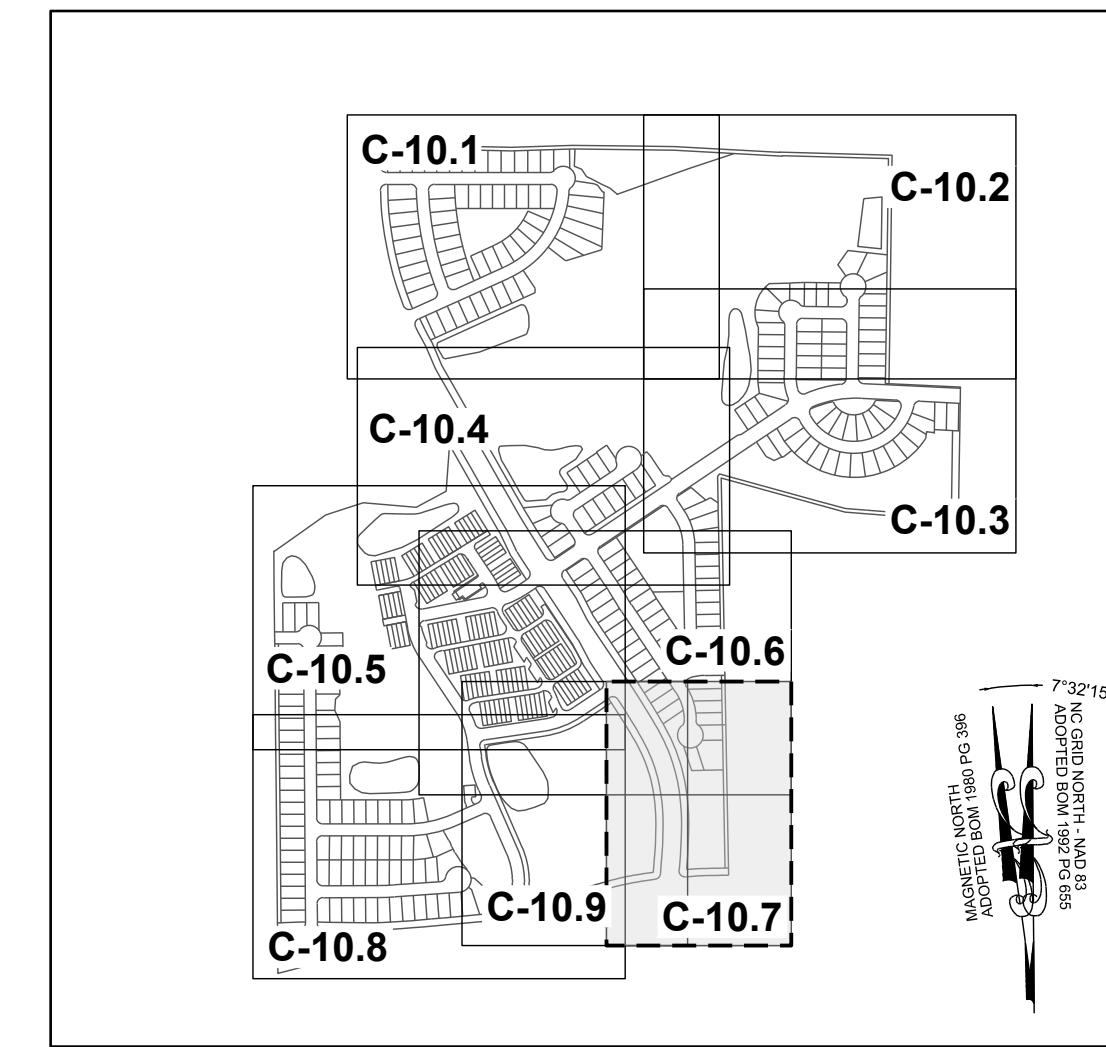
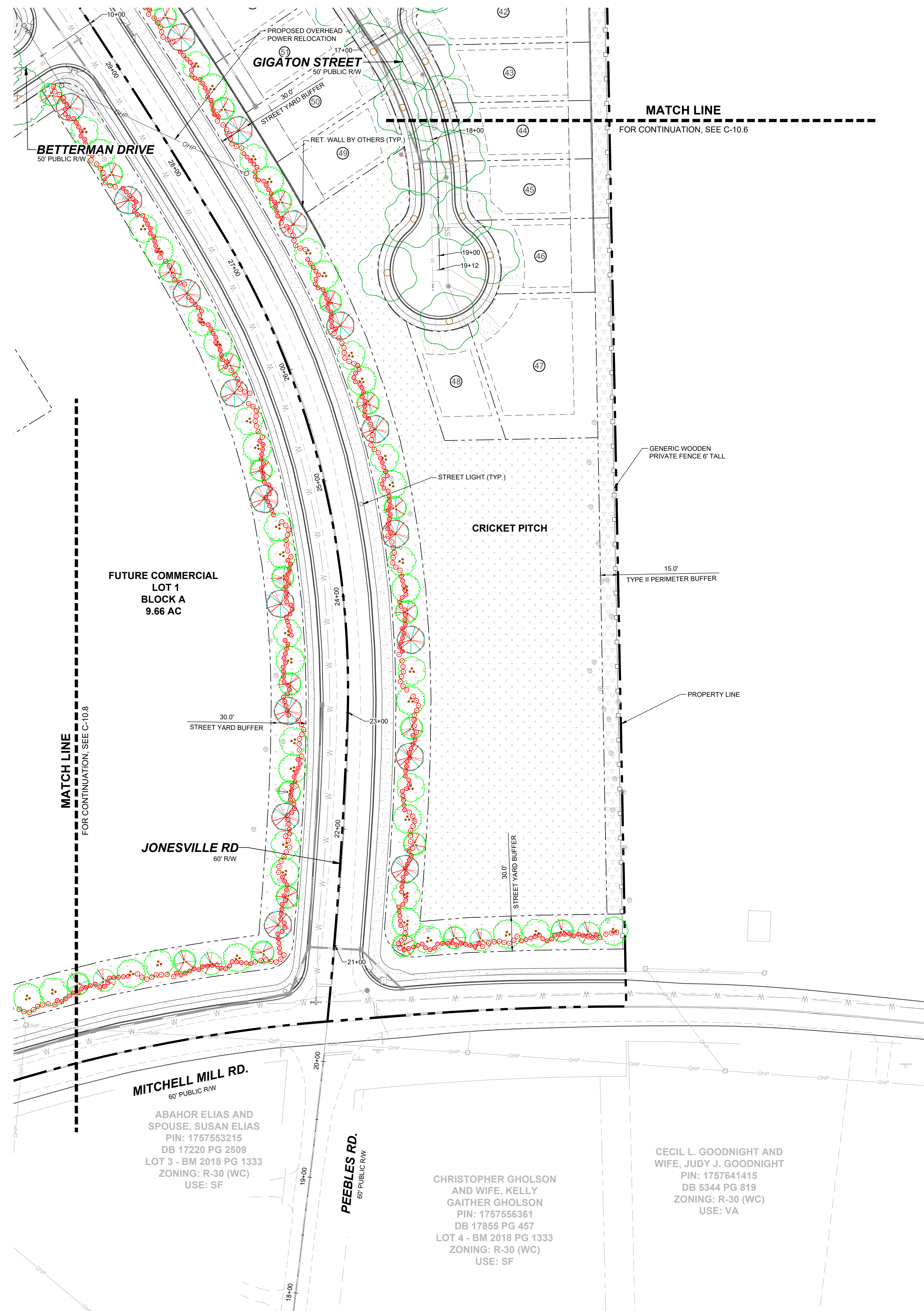
**STRONGROCK**  
ENGINEERING GROUP  
STRONG ROCK ENGINEERING GROUP, PLLC | COMPANY LICENSE # P-2166  
305 CHURCH AT NORTH HILLS STREET, SUITE 1110 RALEIGH, NC 27609 | INFORMATION@STRONGROCKGROUP.COM

STRONG ROCK PROJECT	STRONG ROCK PROJECT
PSP-24-03	PSP-24-03
NOT FOR CONSTRUCTION	NOT FOR CONSTRUCTION
SCALE AS SHOWN	SCALE AS SHOWN
DESIGNED BY JWL	DESIGNED BY JWL
DRAWN BY SRG	DRAWN BY SRG
CHECKED BY JWL	CHECKED BY JWL

RESERVE @ MITCHELL MILL  
TOWN OF ROLESVILLE, WAKE COUNTY, NORTH CAROLINA  
CONSTRUCTION PLANS  
PARTIAL UTILITY PLAN VI

DRAWING SHEET  
**C-10.6**

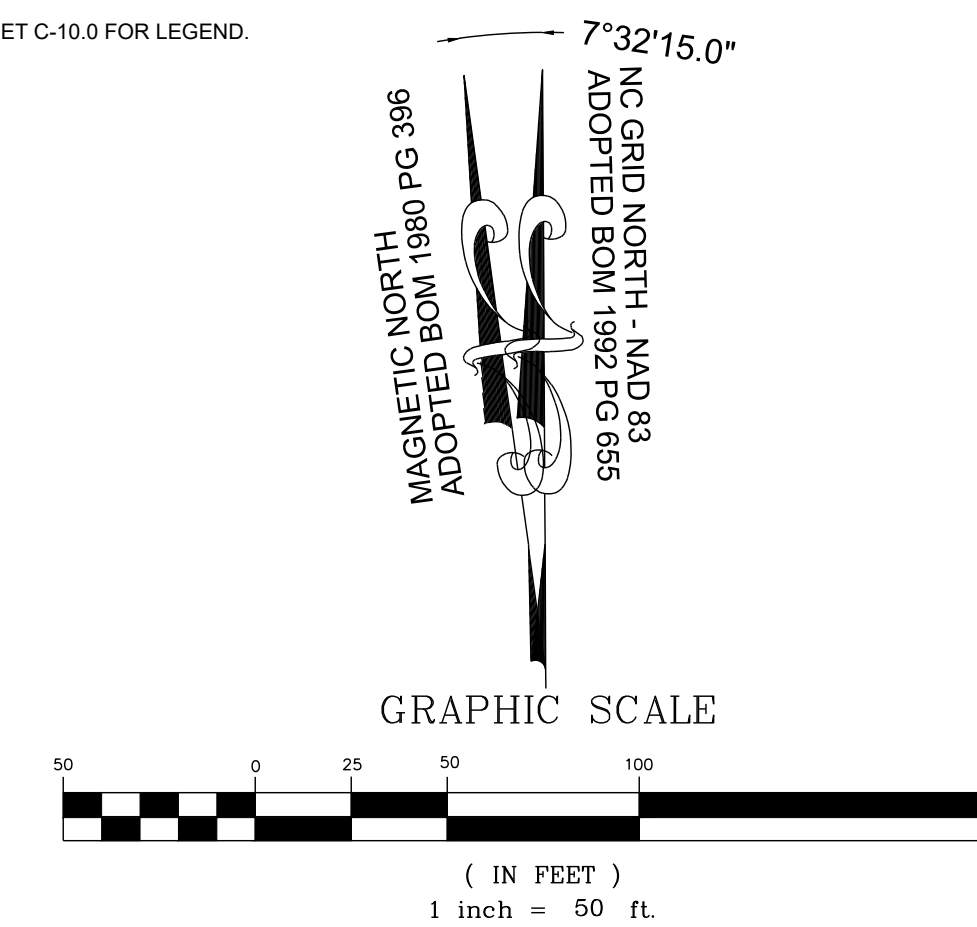





**SITE KEY PLAN**

**LEGEND:**

SEE SHEET C-10.0 FOR LEGEND.



NO.	REVISIONS	DATE	BY



**STRONGROCK**  
ENGINEERING GROUP

STRONG ROCK ENGINEERING GROUP, PLLC | COMPANY LICENSE # P-2166  
305 CHURCH AT NORTH HILLS STREET, SUITE 1110 RALEIGH, NC 27609 | INFORMATION@STRONGROCKGROUP.COM

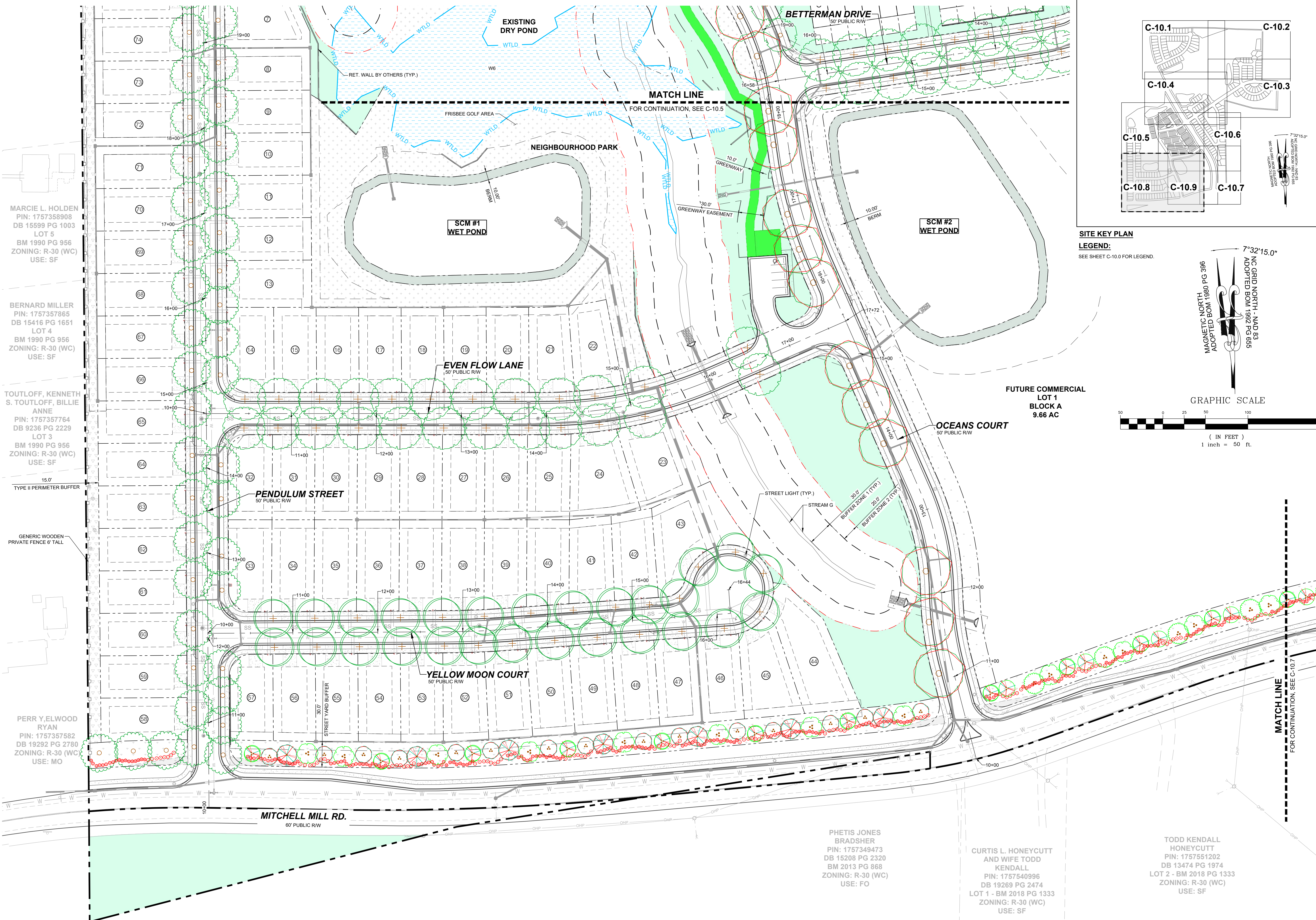
STRONG ROCK PROJECT	PSP-24-03
NOT FOR CONSTRUCTION	
SCALE	AS SHOWN
DESIGNED BY	JWL
DRAWN BY	SRG
CHECKED BY	JWL

RESERVE @ MITCHELL MILL  
TOWN OF ROLESVILLE, WAKE COUNTY, NORTH CAROLINA  
CONSTRUCTION PLANS  
PARTIAL LANDSCAPE PLAN VII

DRAWING SHEET  
**C-10.7**

THIS PLANSET AND ANY ASSOCIATED DOCUMENTS ARE PRELIMINARY AND NOT AUTHORIZED FOR CONSTRUCTION UNTIL SIGNED, DATED, AND OFFICIALLY RELEASED FOR CONSTRUCTION BY THE ENGINEER OF RECORD.





MARCI L. HOLDEN  
PIN: 1757358908  
DB 15599 PG 1003  
LOT 5  
BM 1990 PG 956  
ZONING: R-30 (WC)  
USE: SF

BERNARD MILLER  
PIN: 1757357865  
DB 15416 PG 1651  
LOT 4  
BM 1990 PG 956  
ZONING: R-30 (WC)  
USE: SF

TOUTLOFF, KENNETH  
S. TOUTLOFF, BILLIE  
ANNE  
PIN: 1757357764  
DB 9236 PG 2229  
LOT 3  
BM 1990 PG 956  
ZONING: R-30 (WC)  
USE: SF

15' TYPE II PERIMETER BUFFER

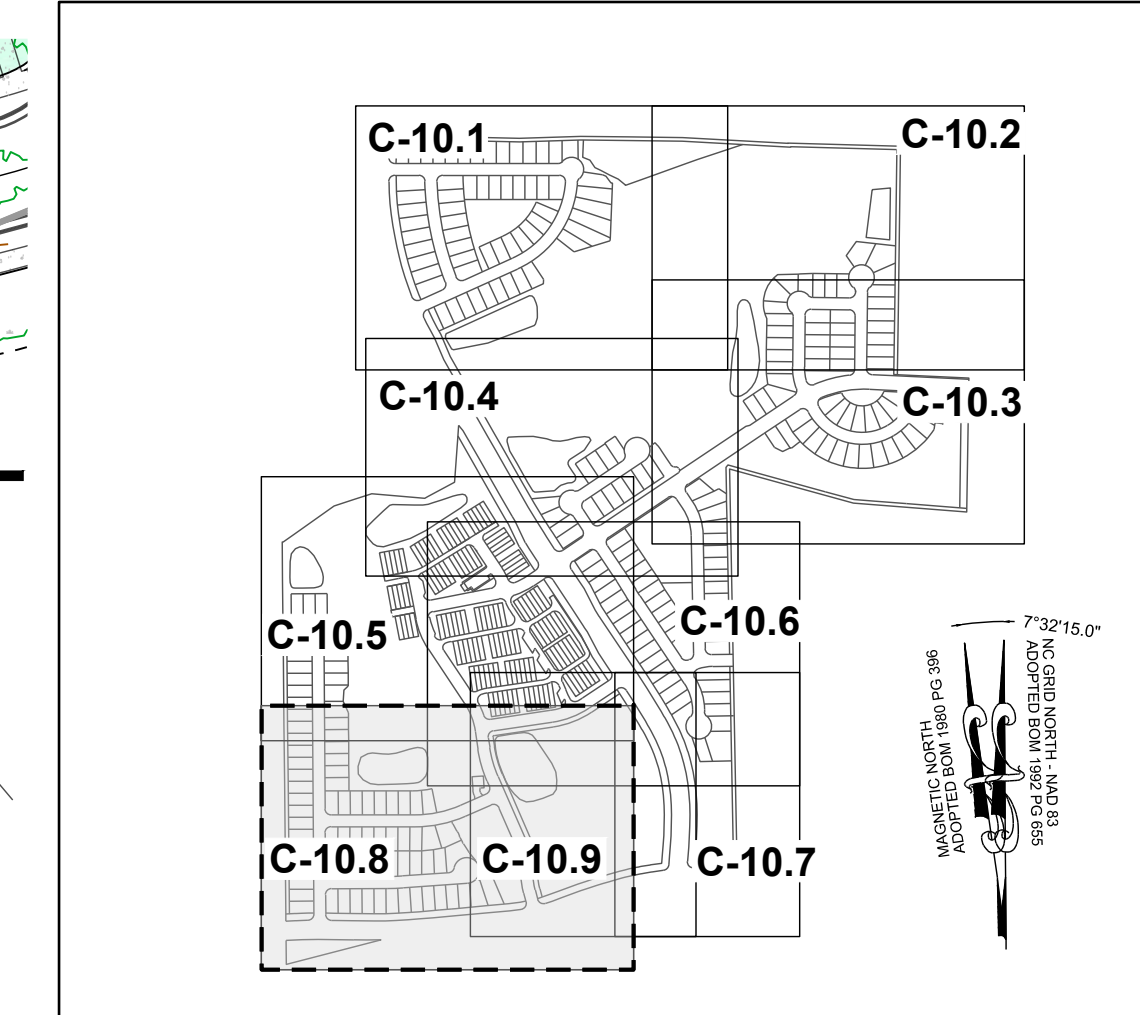
GENERIC WOODEN PRIVATE FENCE 6' TALL

PERR Y. ELWOOD  
RYAN  
PIN: 1757357582  
DB 19292 PG 2780  
ZONING: R-30 (WC)  
USE: MO

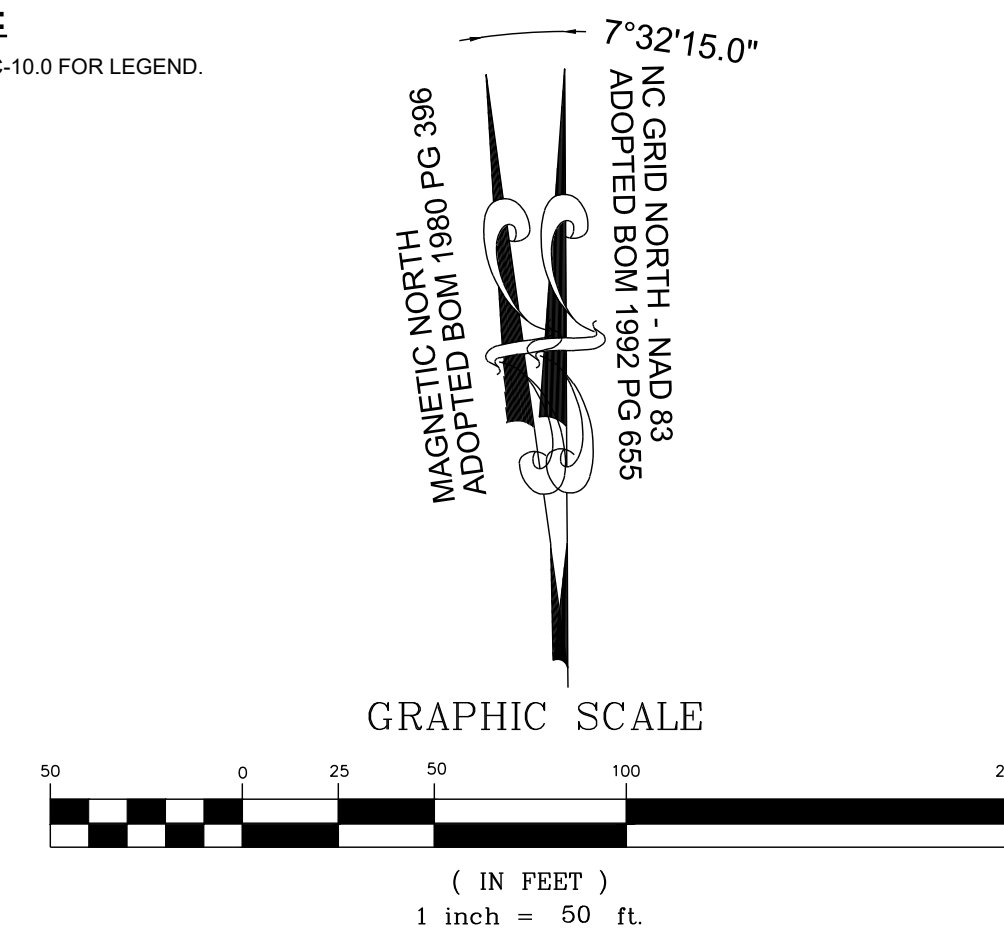
PHETIS JONES  
BRADSHER  
PIN: 1757349473  
DB 15208 PG 2320  
BM 2013 PG 868  
ZONING: R-30 (WC)  
USE: FO

CURTIS L. HONEYCUTT  
AND WIFE TODD  
KENDALL  
PIN: 1757540996  
DB 19269 PG 2474  
LOT 1 - BM 2018 PG 1333  
ZONING: R-30 (WC)  
USE: SF


TODD KENDALL  
HONEYCUTT  
PIN: 1757551202  
DB 13474 PG 1974  
LOT 2 - BM 2018 PG 1333  
ZONING: R-30 (WC)  
USE: SF



**SITE KEY PLAN**  
**LEGEND:**  
SEE SHEET C-10.0 FOR LEGEND.



NO.	REVISIONS	DATE	BY



**STRONGROCK**  
ENGINEERING GROUP

STRONG ROCK ENGINEERING GROUP, PLLC | COMPANY LICENSE # P-2766  
305 CHURCH AT NORTH HILLS STREET, SUITE 1110 RALEIGH, NC 27609 | INFORMATION@STRONGROCKGROUP.COM

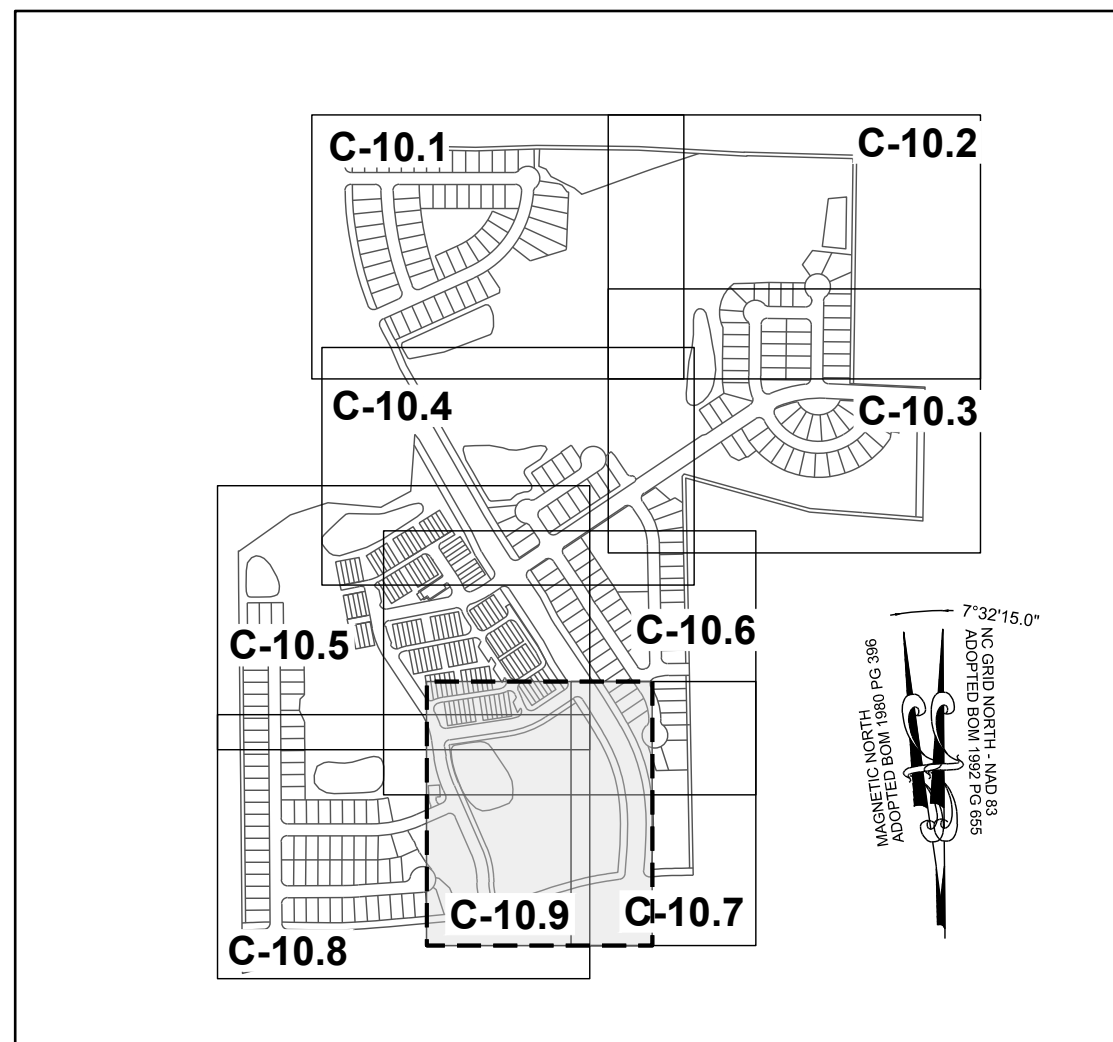
STRONG ROCK PROJECT	SCALE	DESIGNED BY	DRAWN BY	CHECKED BY
PSP-24-03	AS SHOWN	JWL	SRG	JWL

RESERVE @ MITCHELL MILL  
TOWN OF ROLESVILLE, WAKE COUNTY, NORTH CAROLINA  
CONSTRUCTION PLANS  
PARTIAL LANDSCAPE PLAN VIII

DRAWING SHEET  
**C-10.8**

THIS PLANSET AND ANY ASSOCIATED DOCUMENTS ARE PRELIMINARY AND NOT AUTHORIZED FOR CONSTRUCTION UNTIL SIGNED, DATED, AND OFFICIALLY RELEASED FOR CONSTRUCTION BY THE ENGINEER OF RECORD.





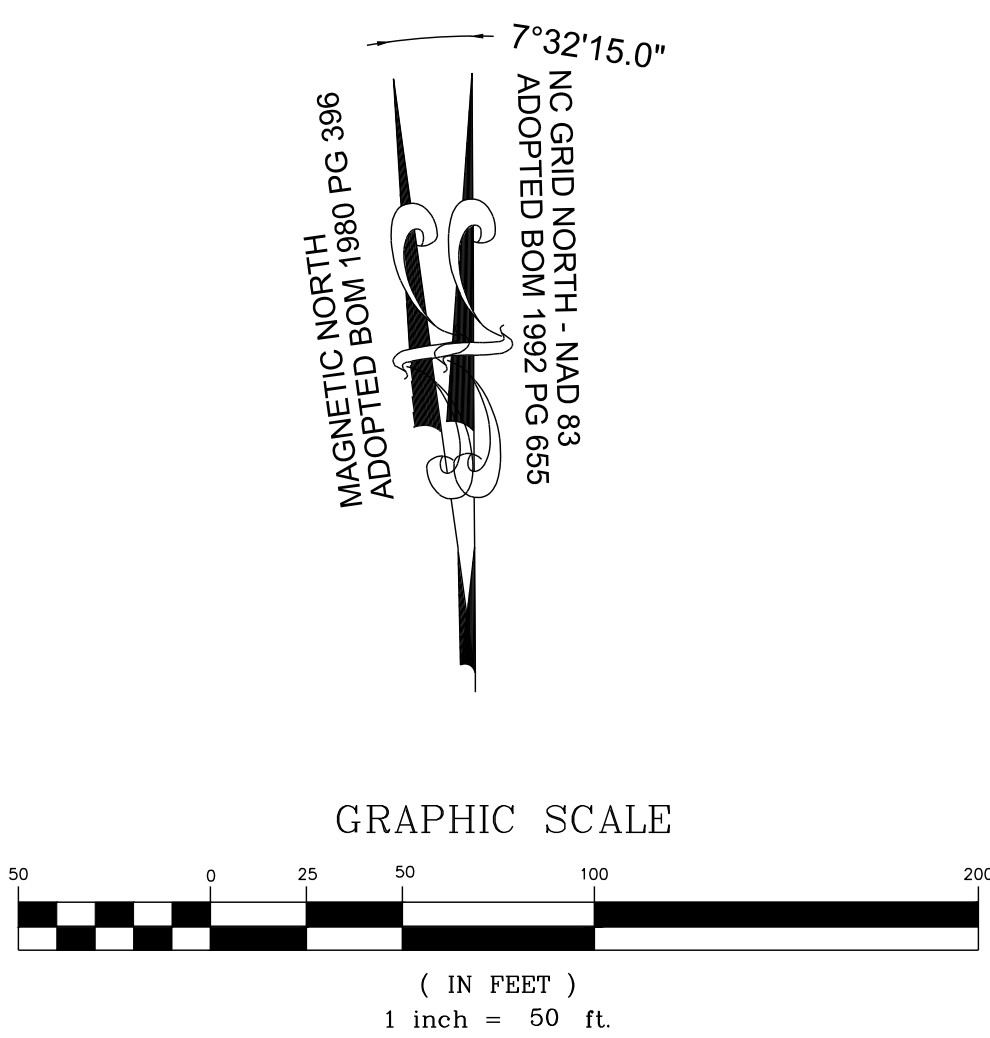
**SITE KEY PLAN**

**LEGEND:**

SEE SHEET C-10.0 FOR LEGEND.

**TOWNHOME NOTES:**

STATES INTERNAL TOWNHOME DRIVEWAYS ARE PRIVATE EASEMENTS AS PER CITY OF RALEIGH PUBLIC UTILITIES DEPARTMENT



NO.	REVISIONS	DATE	BY



**STRONGROCK**  
ENGINEERING GROUP

STRONG ROCK ENGINEERING GROUP, PLLC | COMPANY LICENSE # P-2766  
305 CHURCH AT NORTH HILLS STREET, SUITE 1110 RALEIGH, NC 27609 | INFORMATION@STRONGROCKGROUP.COM

STRONG ROCK PROJECT	STRONG ROCK PROJECT
PSP-24-03	PSP-24-03
NOT FOR CONSTRUCTION	NOT FOR CONSTRUCTION
SCALE AS SHOWN	SCALE AS SHOWN
DESIGNED BY JWL	DESIGNED BY JWL
DRAWN BY SRG	DRAWN BY SRG
CHECKED BY JWL	CHECKED BY JWL

RESERVE @ MITCHELL MILL  
TOWN OF ROLESVILLE, WAKE COUNTY, NORTH CAROLINA  
CONSTRUCTION PLANS  
PARTIAL LANDSCAPE PLAN IX

DRAWING SHEET  
**C-10.9**

THIS PLANSET AND ANY ASSOCIATED DOCUMENTS ARE PRELIMINARY AND NOT AUTHORIZED FOR CONSTRUCTION UNTIL SIGNED, DATED, AND OFFICIALLY RELEASED FOR CONSTRUCTION BY THE ENGINEER OF RECORD.



Outdoor Lighting  
**Mitchell LED**  
(with ribs, bands and medallions)



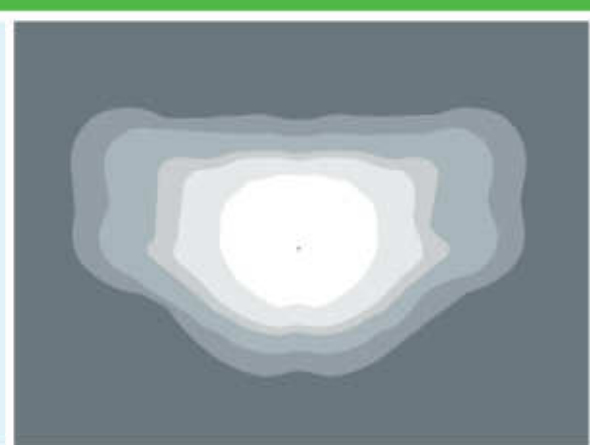
Part of the Masterpiece Series, the energy-efficient Mitchell LED with ribs, bands and medallions enhances the character and prestige of streetscapes and parking lots, as well as pedestrian areas and greenways. This fixture provides safety and security in commercial settings and will complement any neighborhood with its classic, elegant design.

LED (light-emitting diode)	50 watts
Mounting height	12'
Color	Black
Poles	Colonial concrete Victorian concrete Washington concrete
Applications	Neighborhoods Parks Shopping centers Streets

For additional information, visit us at [duke-energy.com/OutdoorLighting](http://duke-energy.com/OutdoorLighting) or call us toll-free at 866.769.6417.

Outdoor Lighting  
**Mitchell LED** (with ribs, bands and medallions)

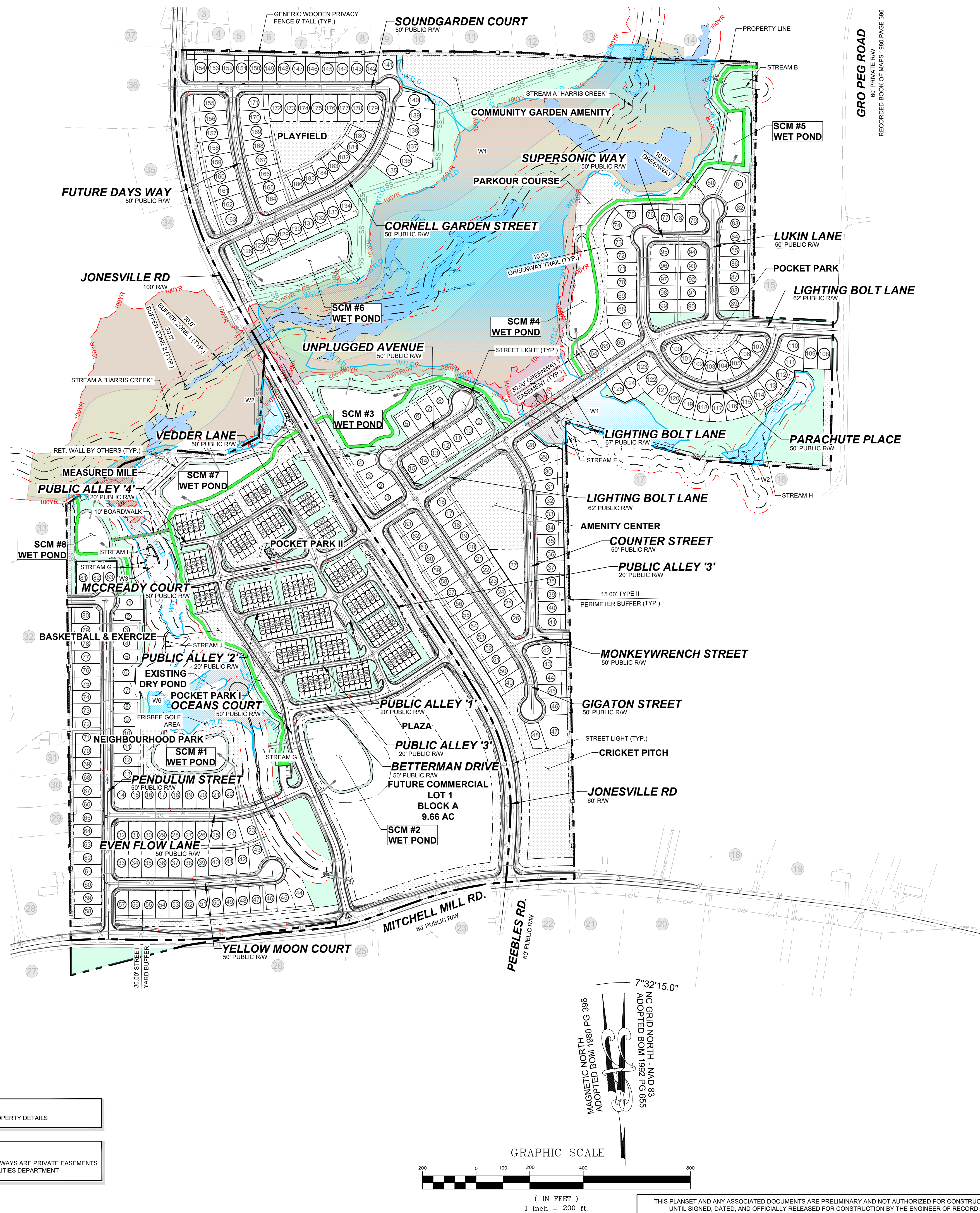
Light source: LED (white)  
Wattage: 50  
Lumens: 5,480  
Light pattern: IESNA Type III (oval)  
IESNA cutoff classification: Non-cutoff  
Color temperature: 4,000K



Pole available:

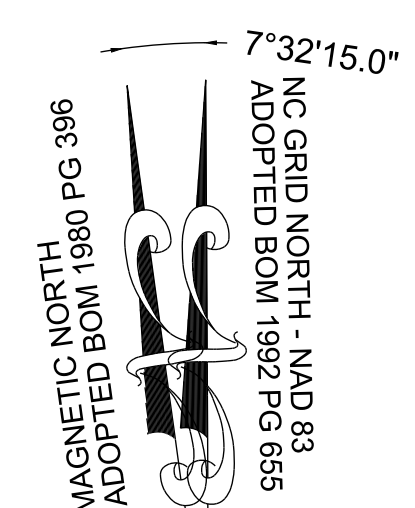
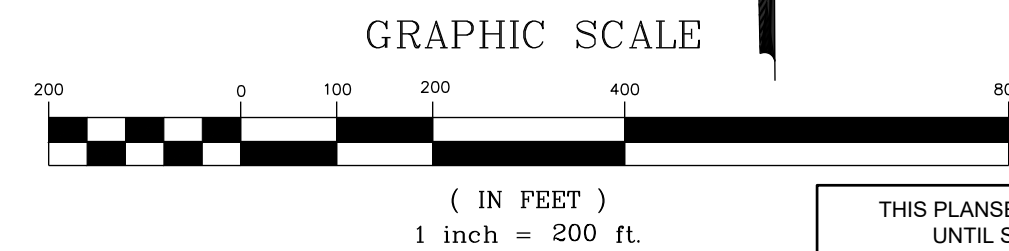
Name	Mounting height	Color
Colonial concrete	12'	Black
Victorian concrete		Black, Gray-green
Washington concrete		Black, Gray

Features	Benefits
Little or no installation cost	Frees up capital for other projects
Design services by lighting professionals included	Meets industry standards and lighting ordinances
Maintenance included	Eliminates high and unexpected repair bills
Electricity included	Less expensive than metered service
Warranty included	Worry-free
One low monthly cost on your electric bill	Convenience and savings for you
Turnkey operation	Provides hassle-free installation and service
Backed by over 40 years of experience	A name you can trust today ... and tomorrow




**NOTES:**  
SEE SHEET C-3.0 FOR ADJACENT PROPERTY DETAILS

**TOWNHOME NOTES:**  
STATES INTERNAL TOWNHOME DRIVEWAYS ARE PRIVATE EASEMENTS AS PER CITY OF RALEIGH PUBLIC UTILITIES DEPARTMENT



No.	REVISIONS	DATE	BY



**STRONGROCK**  
ENGINEERING GROUP  
STRONG ROCK ENGINEERING GROUP, PLLC | COMPANY LICENSE # P-2166  
305 CHURCH AT NORTH HILLS STREET, SUITE 1110 RALEIGH, NC 27609 | INFORMATION@STRONGROCKGROUP.COM

STRONG ROCK PROJECT P-2166	NOT FOR CONSTRUCTION	AS SHOWN	JWL	SRG	JWL
DESIGNED BY	DRAWN BY	CHECKED BY			

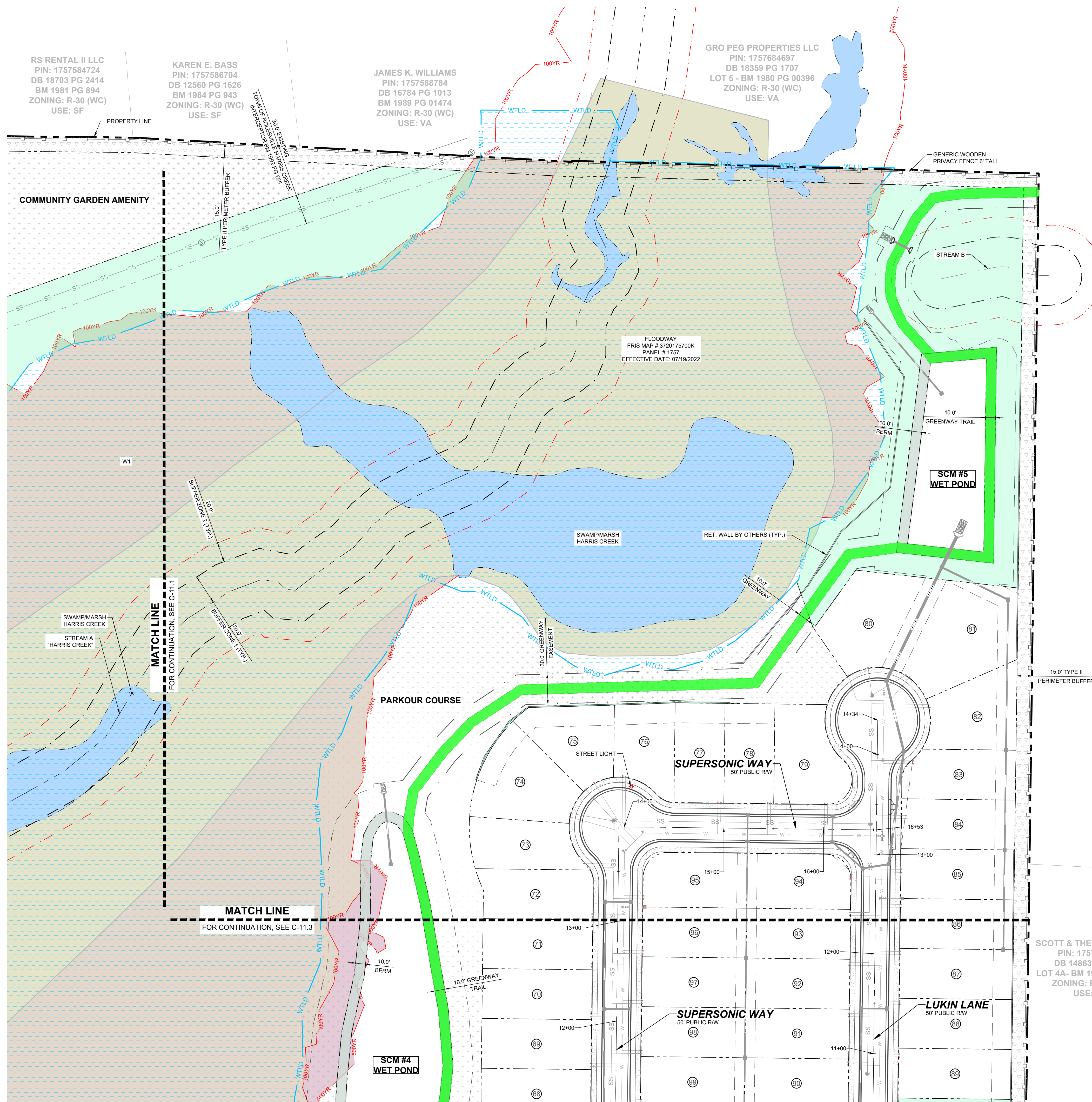
RESERVE @ MITCHELL MILL  
TOWN OF ROLESVILLE, WAKE COUNTY, NORTH CAROLINA  
CONSTRUCTION PLANS  
OVERALL LIGHTING PLAN

DRAWING SHEET  
**C-11.0**









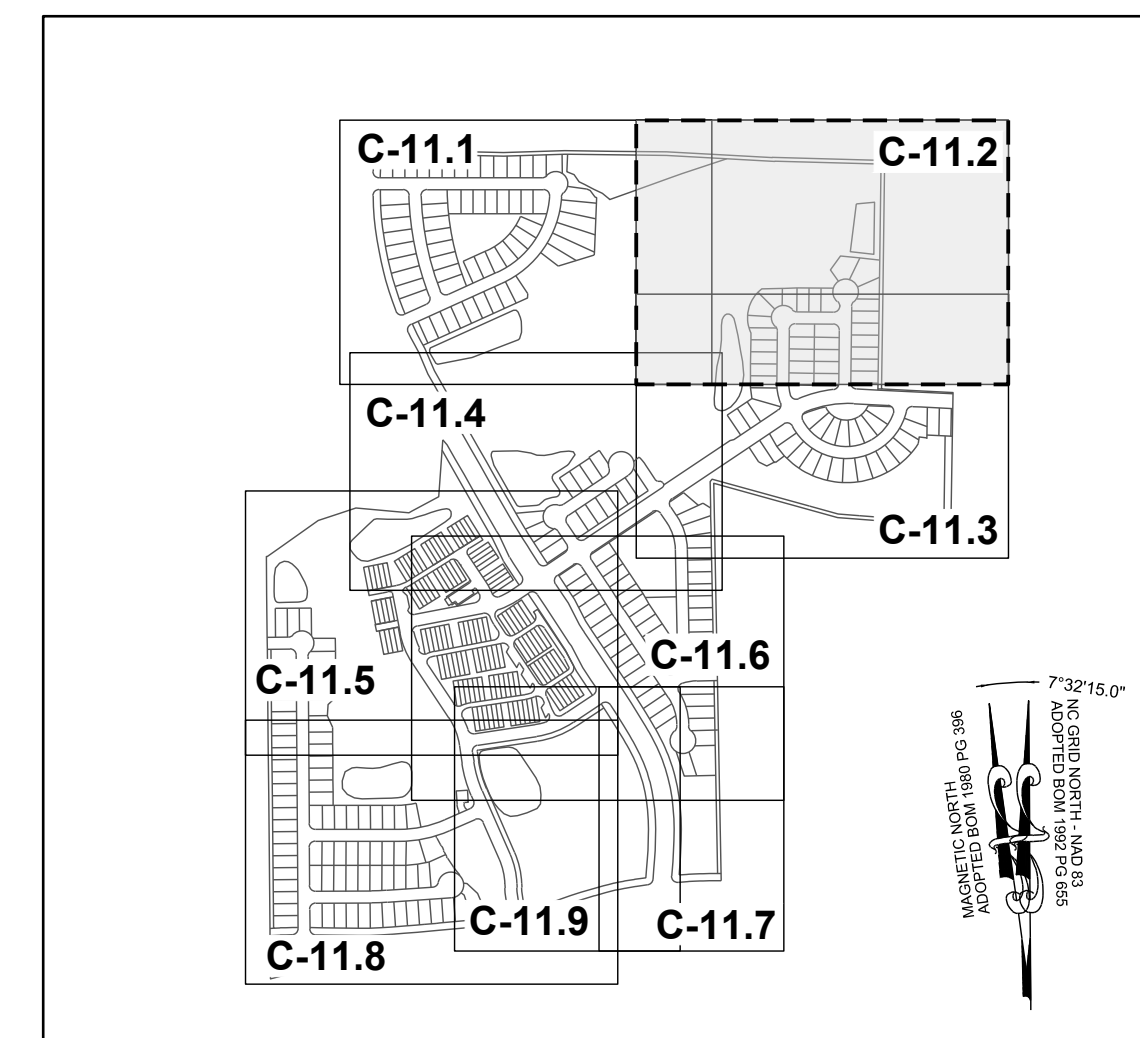
RS RENTAL II LLC  
 PIN: 1757584724  
 DB 18703 PG 2414  
 BM 1981 PG 894  
 ZONING: R-30 (WC)  
 USE: SF

KAREN E. BASS  
 PIN: 1757586704  
 DB 12560 PG 1626  
 BM 1984 PG 943  
 ZONING: R-30 (WC)  
 USE: SF

JAMES K. WILLIAMS  
 PIN: 1757588784  
 DB 16784 PG 1013  
 BM 1989 PG 01474  
 ZONING: R-30 (WC)  
 USE: VA

GRO PEG PROPERTIES LLC  
 PIN: 1757684697  
 DB 18359 PG 1707  
 LOT 5 - BM 1980 PG 00396  
 ZONING: R-30 (WC)  
 USE: VA

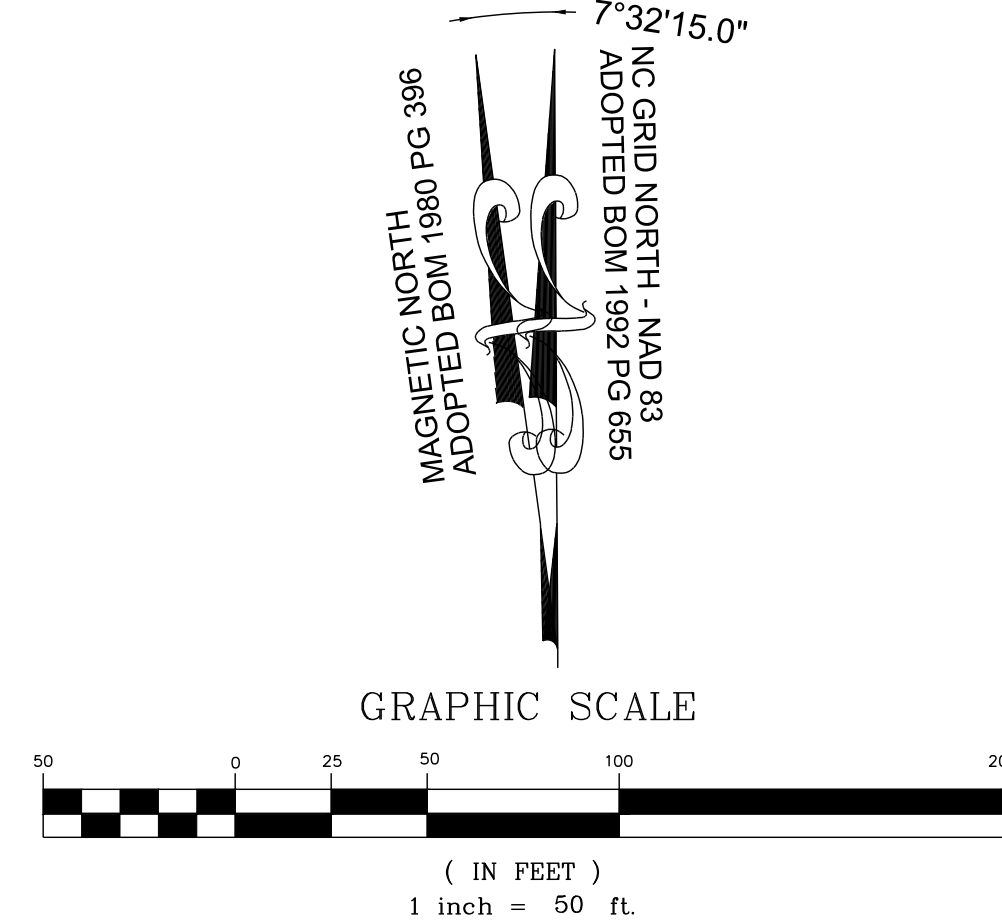
SCOTT & THERESA CARLE  
 PIN: 1757675786  
 DB 14863 PG 2493  
 LOT 4A - BM 1980 PG 00396  
 ZONING: R-30 (WC)  
 USE: VA




**SITE KEY PLAN**

**LEGEND:**

SEE SHEET C-11.0 FOR LEGEND.



NO.	REVISIONS	DATE	BY



**STRONGROCK**  
 ENGINEERING GROUP  
 STRONG ROCK ENGINEERING GROUP, PLLC | COMPANY LICENSE # P-2166  
 305 CHURCH AT NORTH HILLS STREET, SUITE 1110 RALEIGH, NC 27609 | INFORMATION@STRONGROCKGROUP.COM

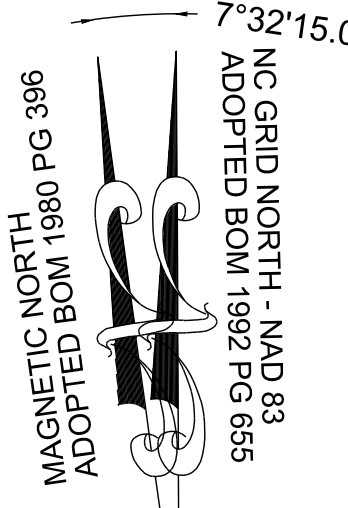
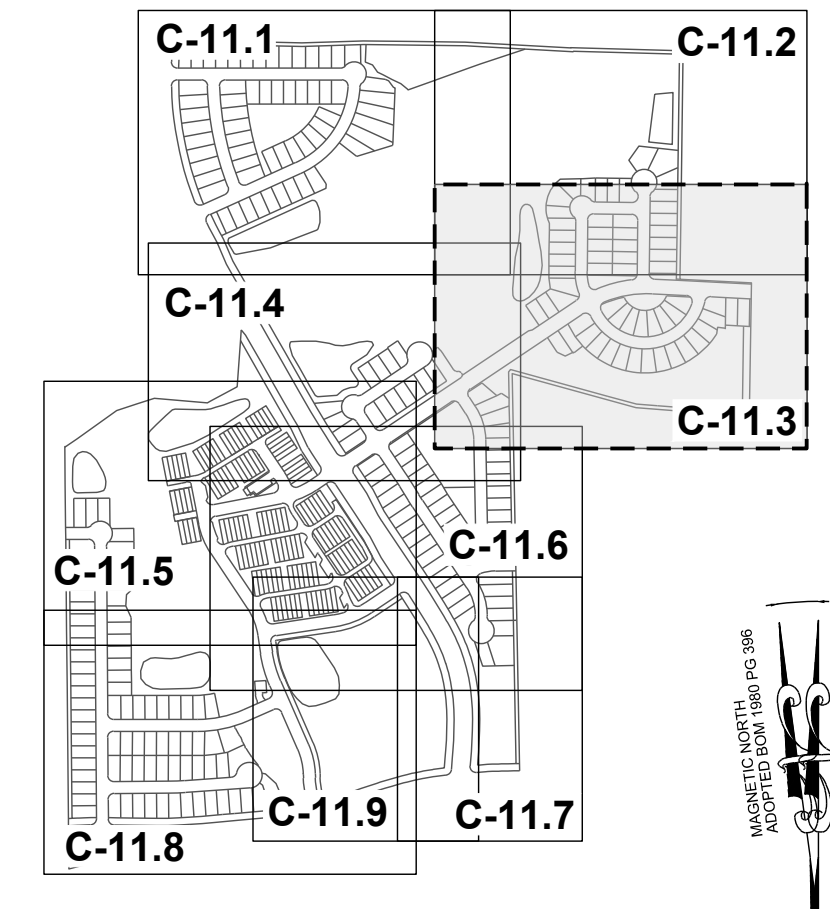
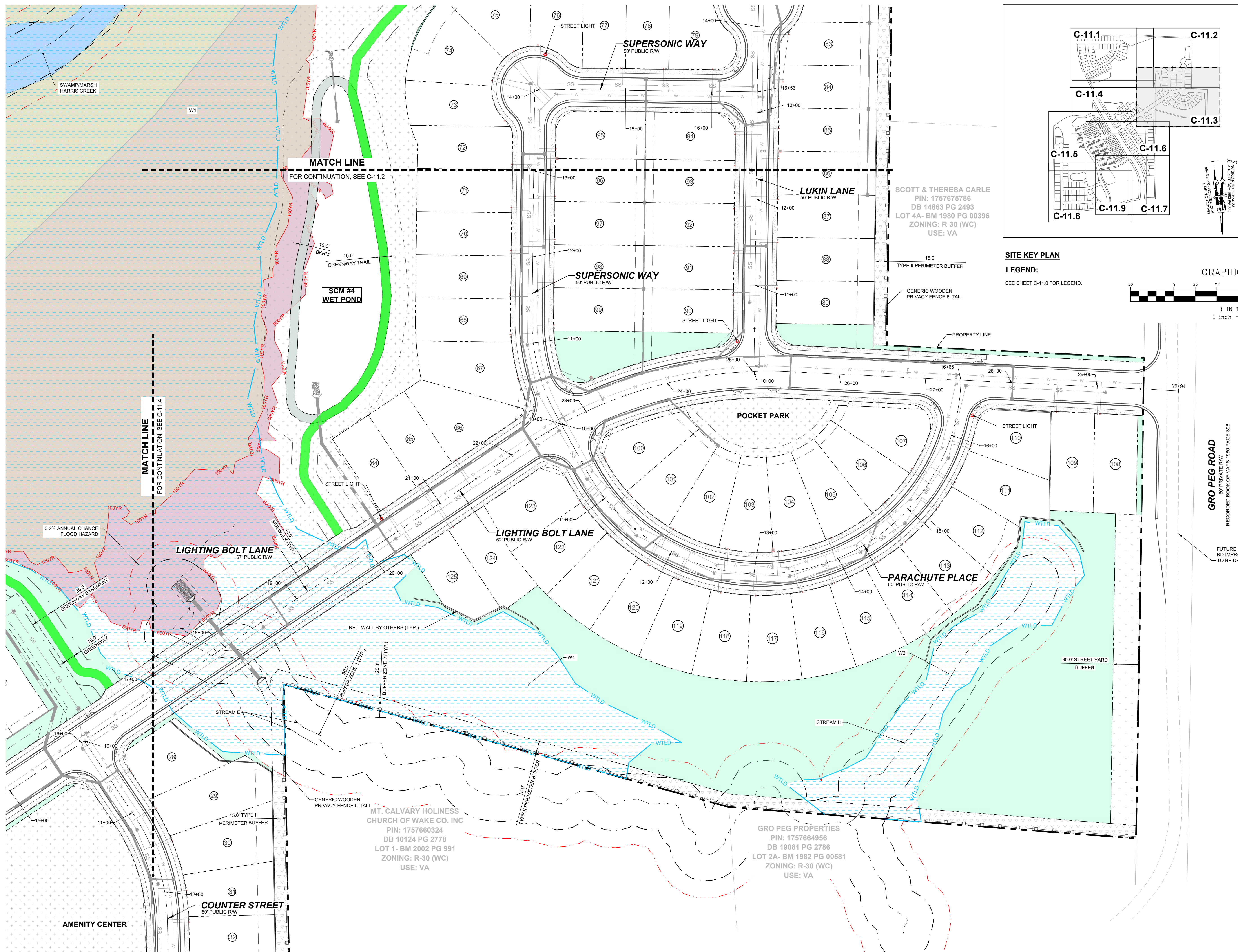
STRONG ROCK PROJECT	DESIGNED BY	JWL	SRG
PSP-24-03	DRAWN BY	JWL	JWL
NOT FOR CONSTRUCTION	CHECKED BY	JWL	JWL
SCALE AS SHOWN			

RESERVE @ MITCHELL MILL  
 TOWN OF ROLESVILLE, WAKE COUNTY, NORTH CAROLINA  
 CONSTRUCTION PLANS  
 PARTIAL LIGHTING PLAN II

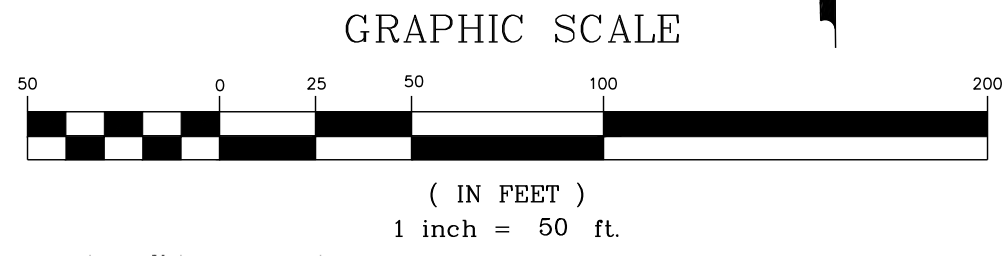
DRAWING SHEET  
**C-11.2**

THIS PLANSET AND ANY ASSOCIATED DOCUMENTS ARE PRELIMINARY AND NOT AUTHORIZED FOR CONSTRUCTION UNTIL SIGNED, DATED, AND OFFICIALLY RELEASED FOR CONSTRUCTION BY THE ENGINEER OF RECORD.

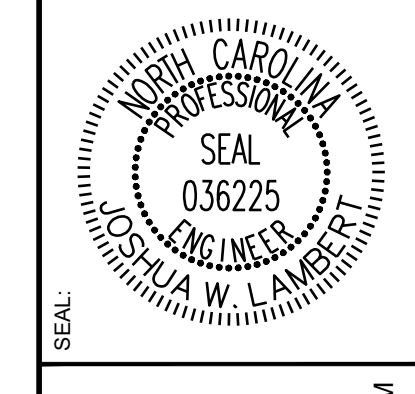




**SITE KEY PLAN**  
**LEGEND:**  
SEE SHEET C-11.0 FOR LEGEND.



NO.	REVISIONS	DATE	BY



**STRONGROCK**  
ENGINEERING GROUP

STRONG ROCK ENGINEERING GROUP, PLLC | COMPANY LICENSE # P-2166  
305 CHURCH AT NORTH HILLS STREET, SUITE 1110 RALEIGH, NC 27609 | INFORMATION@STRONGROCKGROUP.COM

STRONG ROCK PROJECT PSP-24-03	NOT FOR CONSTRUCTION	SCALE AS SHOWN	DESIGNED BY JWL	DRAWN BY SRG	CHECKED BY JWL
----------------------------------	----------------------	----------------	--------------------	-----------------	-------------------

**RESERVE @ MITCHELL MILL**  
TOWN OF ROLESVILLE, WAKE COUNTY, NORTH CAROLINA  
**CONSTRUCTION PLANS**  
**PARTIAL LIGHTING PLAN III**

**DRAWING SHEET**  
**C-11.3**

**113 OF 133**

THIS PLANSET AND ANY ASSOCIATED DOCUMENTS ARE PRELIMINARY AND NOT AUTHORIZED FOR CONSTRUCTION UNTIL SIGNED, DATED, AND OFFICIALLY RELEASED FOR CONSTRUCTION BY THE ENGINEER OF RECORD.



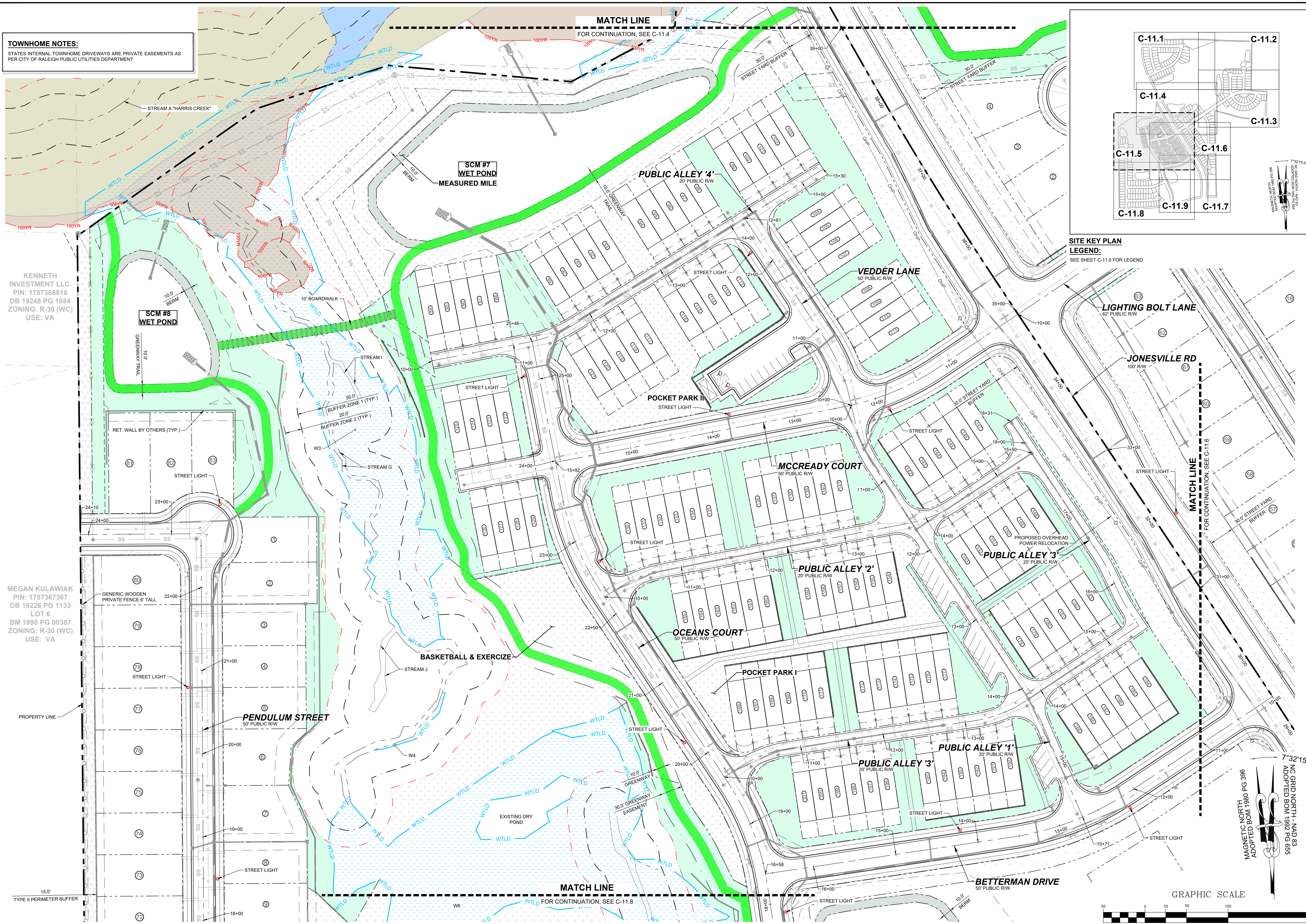




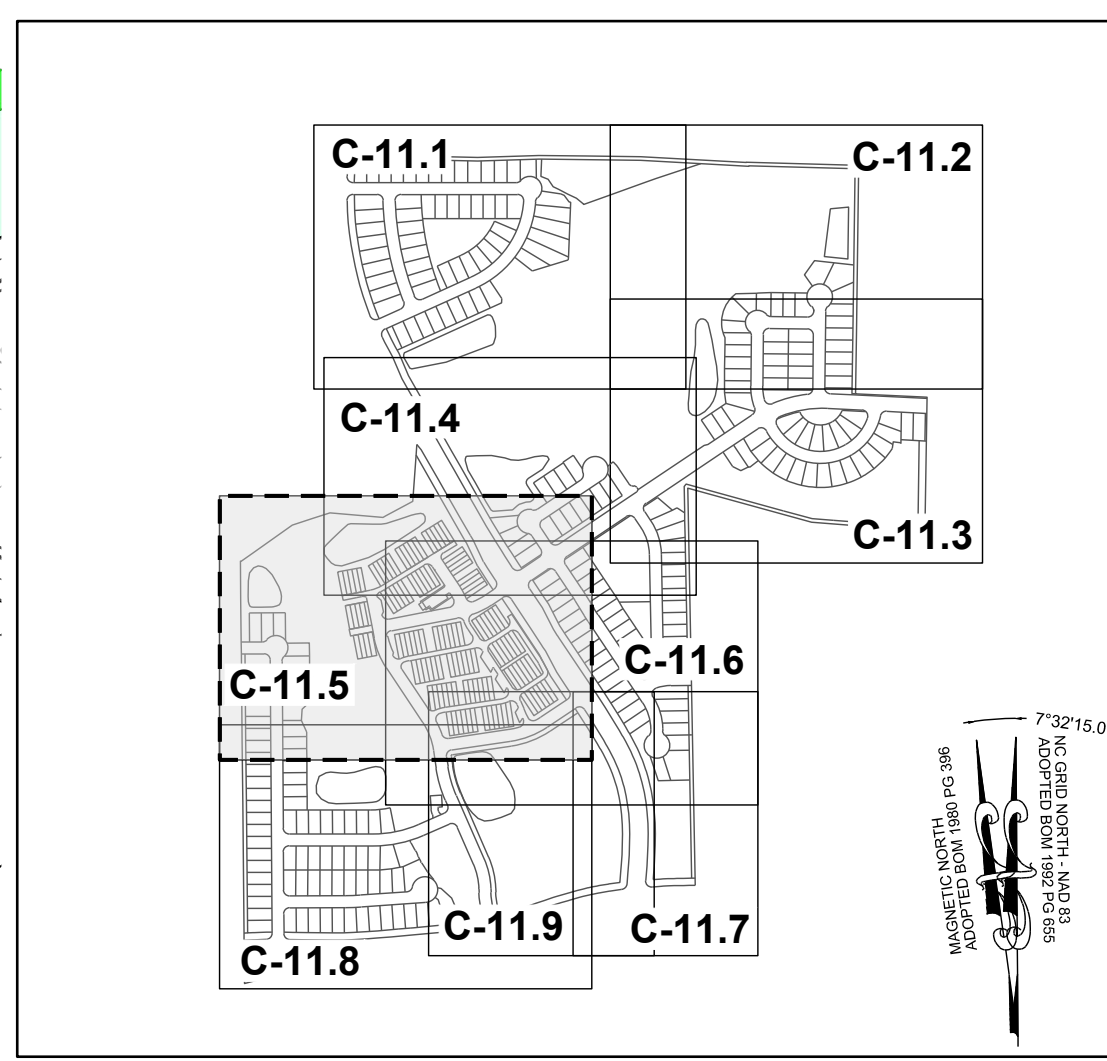
**TOWNHOME NOTES:**  
STATES INTERNAL TOWNHOME DRIVEWAYS ARE PRIVATE EASEMENTS AS PER CITY OF RALEIGH PUBLIC UTILITIES DEPARTMENT

KENNETH INVESTMENT LLC  
PIN: 1757368816  
DB 19248 PG 1884  
ZONING: R-30 (WC)  
USE: VA


MEGAN KULAWIAK  
PIN: 1757367367  
DB 16226 PG 1133  
LOT 6  
BM 1990 PG 00387  
ZONING: R-30 (WC)  
USE: VA



**SITE KEY PLAN**  
**LEGEND:**  
SEE SHEET C-11.0 FOR LEGEND.



NO.	REVISIONS	DATE	BY



# STRONGROCK

ENGINEERING GROUP

STRONG ROCK ENGINEERING GROUP, PLLC | COMPANY LICENSE # P-2766  
305 CHURCH AT NORTH HILLS STREET, SUITE 1110 RALEIGH, NC 27609 | INFORMATION@STRONGROCKGROUP.COM

STRONG ROCK PROJECT	SCALE	DESIGNED BY	DRAWN BY	CHECKED BY
PSP-24-03	AS SHOWN	JWL	SRG	JWL
NOT FOR CONSTRUCTION				

RESERVE @ MITCHELL MILL  
TOWN OF ROLESVILLE, WAKE COUNTY, NORTH CAROLINA  
CONSTRUCTION PLANS  
PARTIAL LIGHTING PLAN V

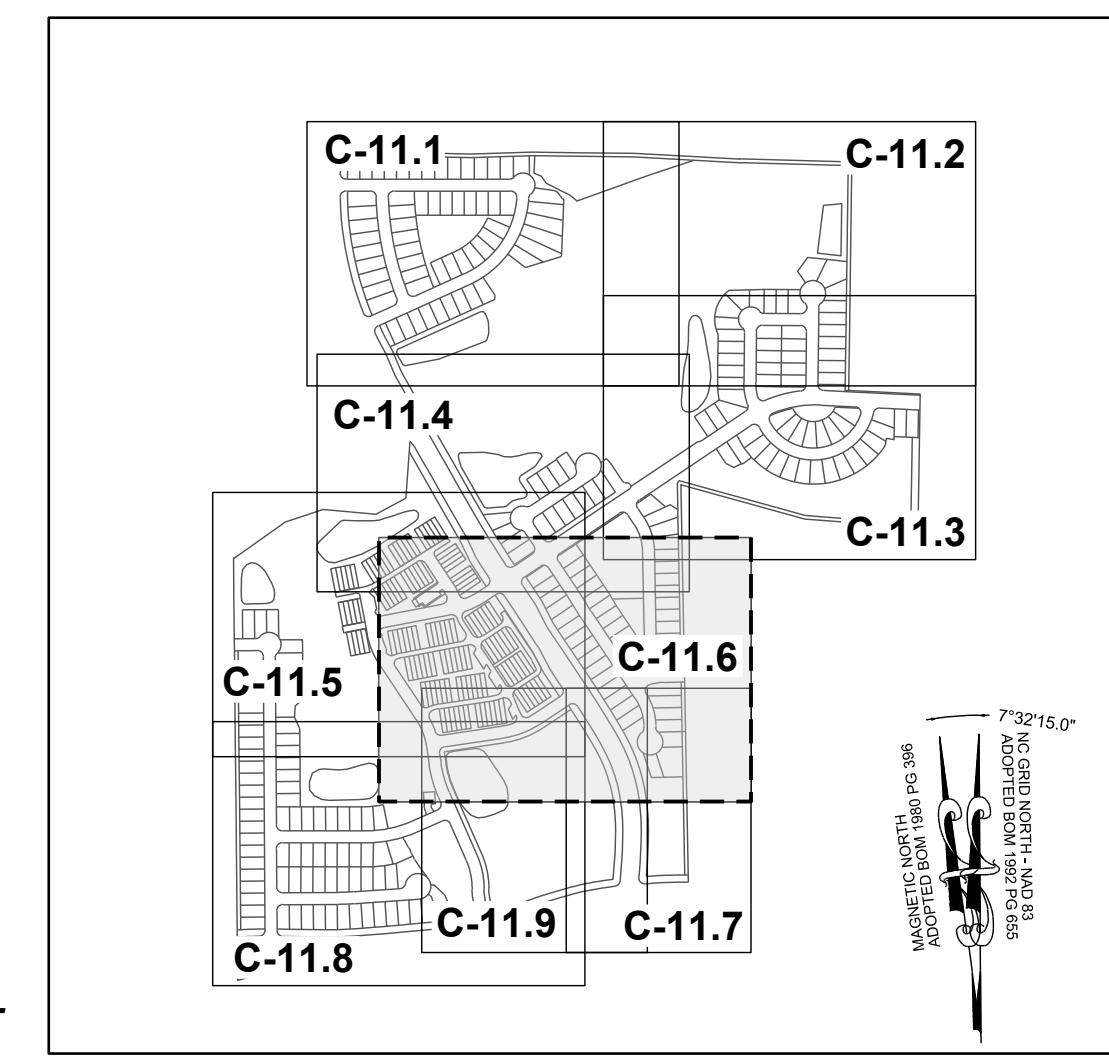
DRAWING SHEET  
**C-11.5**

THIS PLANSET AND ANY ASSOCIATED DOCUMENTS ARE PRELIMINARY AND NOT AUTHORIZED FOR CONSTRUCTION UNTIL SIGNED, DATED, AND OFFICIALLY RELEASED FOR CONSTRUCTION BY THE ENGINEER OF RECORD.



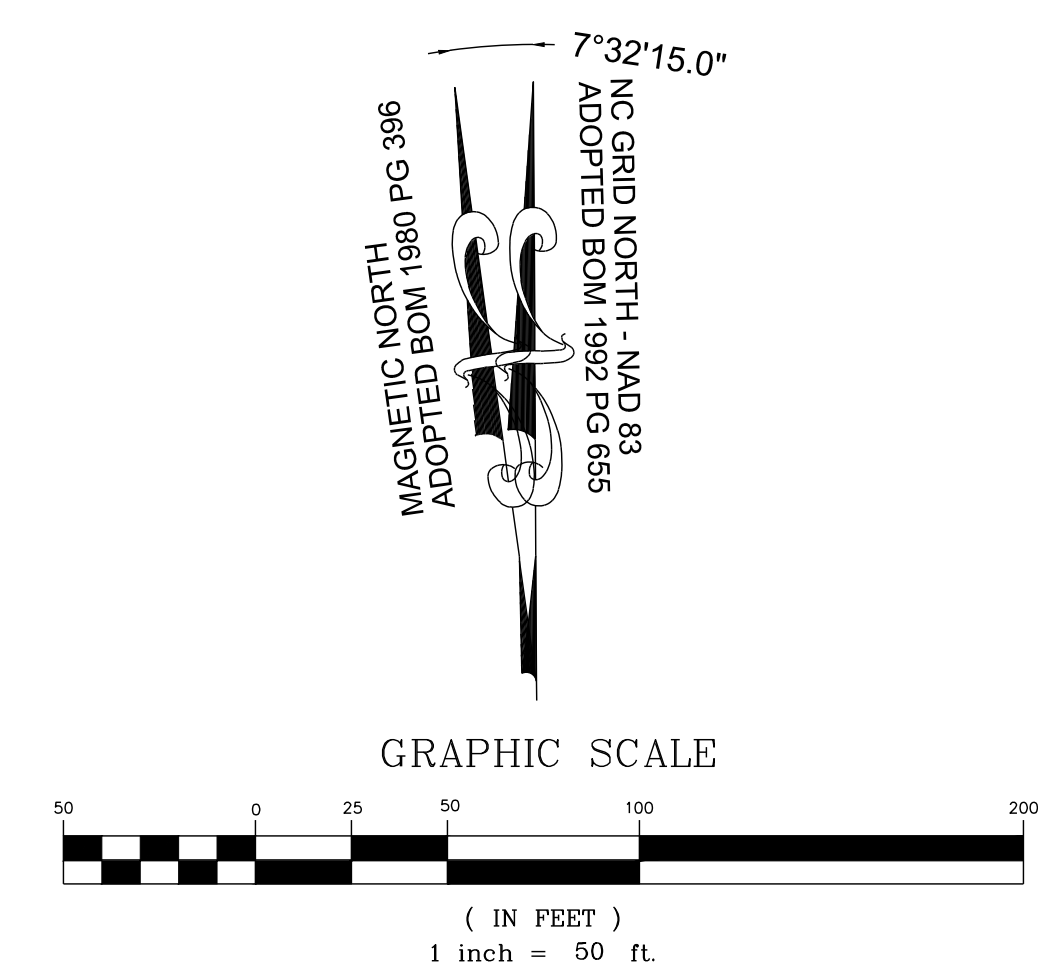


GENERIC WOODEN PRIVATE FENCE 6' TALL  
 15.0'  
 TYPE II PERMETER BUFFER




**SITE KEY PLAN**  
**LEGEND:**  
 SEE SHEET C-11.0 FOR LEGEND.

**TOWNHOME NOTES:**  
 STATES INTERNAL TOWNHOME DRIVEWAYS ARE PRIVATE EASEMENTS AS PER CITY OF RALEIGH PUBLIC UTILITIES DEPARTMENT



NO.	REVISIONS	DATE	BY



**STRONGROCK**  
 ENGINEERING GROUP  
 STRONG ROCK ENGINEERING GROUP, PLLC | COMPANY LICENSE # P-2766  
 305 CHURCH AT NORTH HILLS STREET, SUITE 1110 RALEIGH, NC 27609 | INFORMATION@STRONGROCKGROUP.COM

STRONG ROCK PROJECT P-2766	NOT FOR CONSTRUCTION	SCALE AS SHOWN	DESIGNED BY JWL	SRG	DRAWN BY	CHECKED BY JWL
----------------------------	----------------------	----------------	-----------------	-----	----------	----------------

RESERVE @ MITCHELL MILL  
 TOWN OF ROLESVILLE, WAKE COUNTY, NORTH CAROLINA  
 CONSTRUCTION PLANS  
 PARTIAL LIGHTING PLAN VI

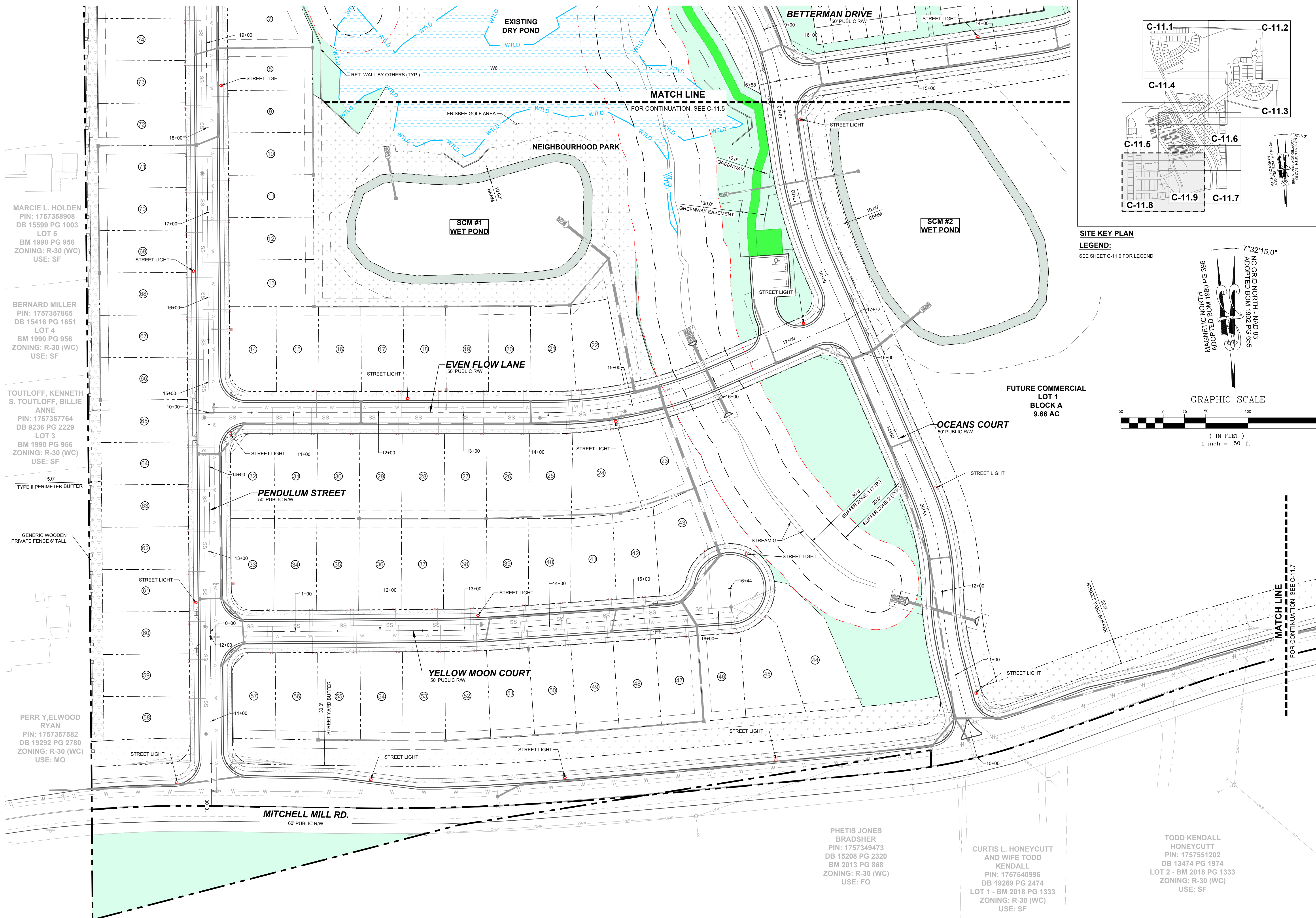
DRAWING SHEET  
**C-11.6**

THIS PLANSET AND ANY ASSOCIATED DOCUMENTS ARE PRELIMINARY AND NOT AUTHORIZED FOR CONSTRUCTION UNTIL SIGNED, DATED, AND OFFICIALLY RELEASED FOR CONSTRUCTION BY THE ENGINEER OF RECORD.









MARCI L. HOLDEN  
 PIN: 1757358908  
 DB 15599 PG 1003  
 LOT 5  
 BM 1990 PG 956  
 ZONING: R-30 (WC)  
 USE: SF

BERNARD MILLER  
 PIN: 1757357865  
 DB 15416 PG 1651  
 LOT 4  
 BM 1990 PG 956  
 ZONING: R-30 (WC)  
 USE: SF

TOUTLOFF, KENNETH  
 S. TOUTLOFF, BILLIE  
 ANNE  
 PIN: 1757357764  
 DB 9236 PG 2229  
 LOT 3  
 BM 1990 PG 956  
 ZONING: R-30 (WC)  
 USE: SF

15' TYPE II PERIMETER BUFFER

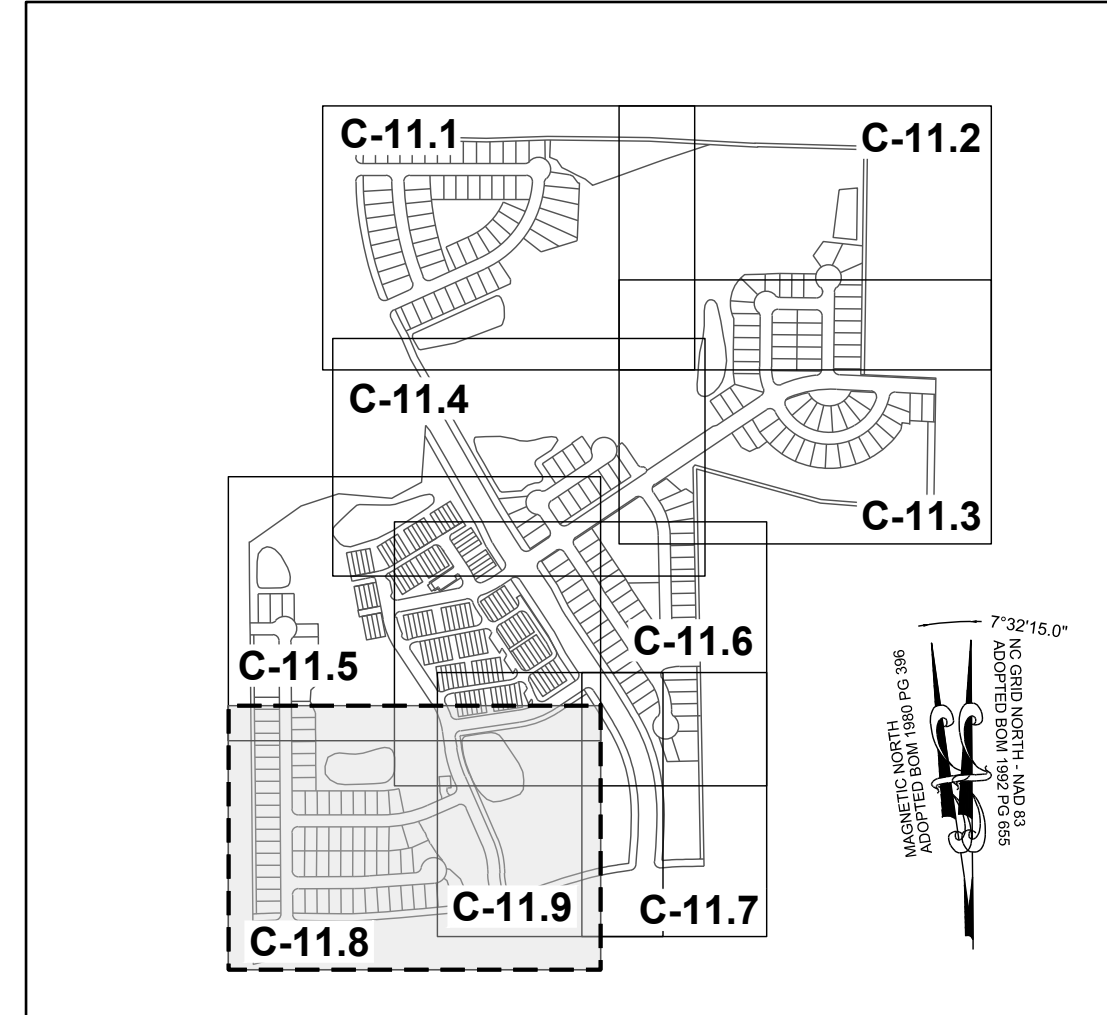
GENERIC WOODEN PRIVATE FENCE 6' TALL

PERR Y. ELWOOD  
 RYAN  
 PIN: 1757357582  
 DB 19292 PG 2780  
 ZONING: R-30 (WC)  
 USE: MO

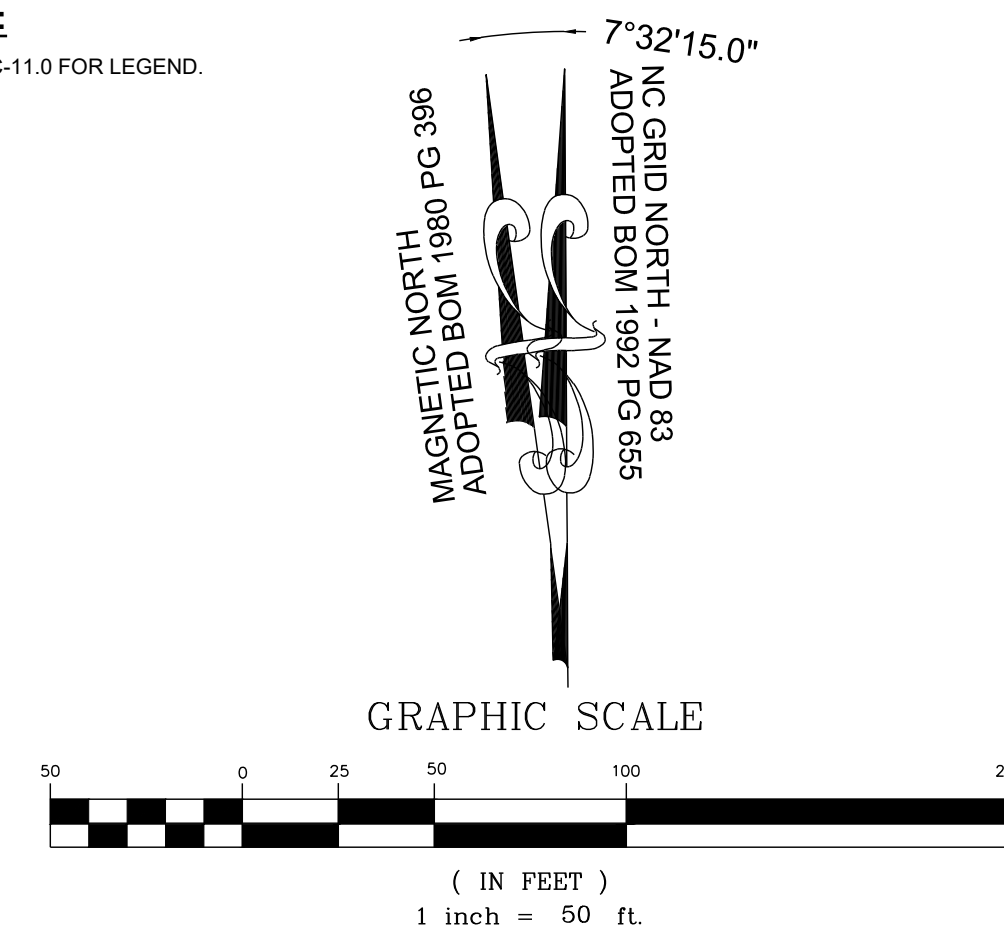
PHETIS JONES  
 BRADSHER  
 PIN: 1757349473  
 DB 15208 PG 2320  
 BM 2013 PG 868  
 ZONING: R-30 (WC)  
 USE: FO

CURTIS L. HONEYCUTT  
 AND WIFE TODD  
 KENDALL  
 PIN: 1757540996  
 DB 19269 PG 2474  
 LOT 1 - BM 2018 PG 1333  
 ZONING: R-30 (WC)  
 USE: SF


TODD KENDALL  
 HONEYCUTT  
 PIN: 1757551202  
 DB 13474 PG 1974  
 LOT 2 - BM 2018 PG 1333  
 ZONING: R-30 (WC)  
 USE: SF



**SITE KEY PLAN**  
**LEGEND:**  
 SEE SHEET C-11.0 FOR LEGEND.



NO.	REVISIONS	DATE	BY



**STRONGROCK**  
 ENGINEERING GROUP

STRONG ROCK ENGINEERING GROUP, PLLC | COMPANY LICENSE # P-2766  
 305 CHURCH AT NORTH HILLS STREET, SUITE 1110 RALEIGH, NC 27609 | INFORMATION@STRONGROCKGROUP.COM

STRONG ROCK PROJECT PSP-24-03	NOT FOR CONSTRUCTION	SCALE AS SHOWN	DESIGNED BY JWL	DRAWN BY SRG	CHECKED BY JWL
----------------------------------	----------------------	----------------	--------------------	-----------------	-------------------

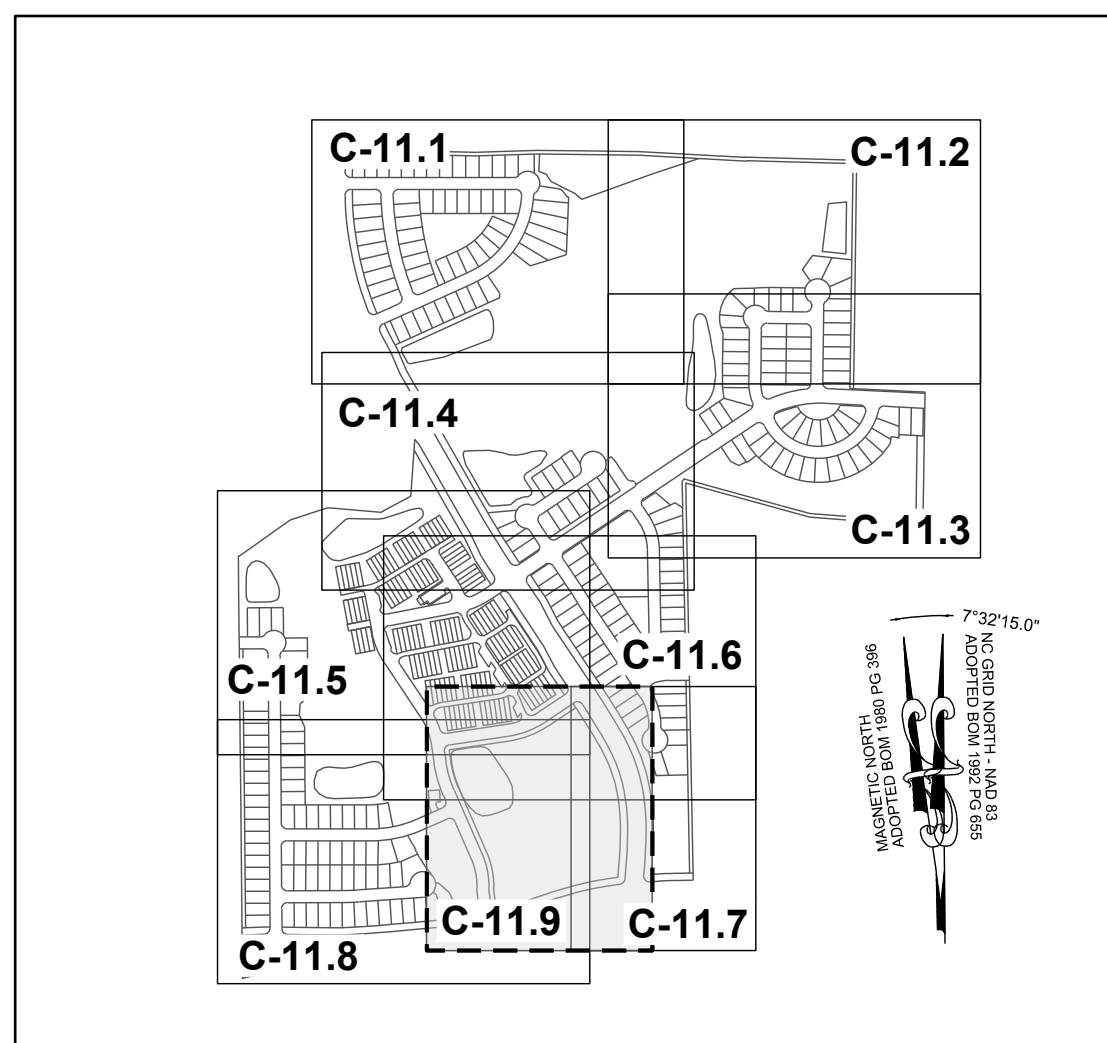
RESERVE @ MITCHELL MILL  
 TOWN OF ROLESVILLE, WAKE COUNTY, NORTH CAROLINA  
 CONSTRUCTION PLANS  
 PARTIAL LIGHTING PLAN VIII

DRAWING SHEET  
**C-11.8**

118 OF 133

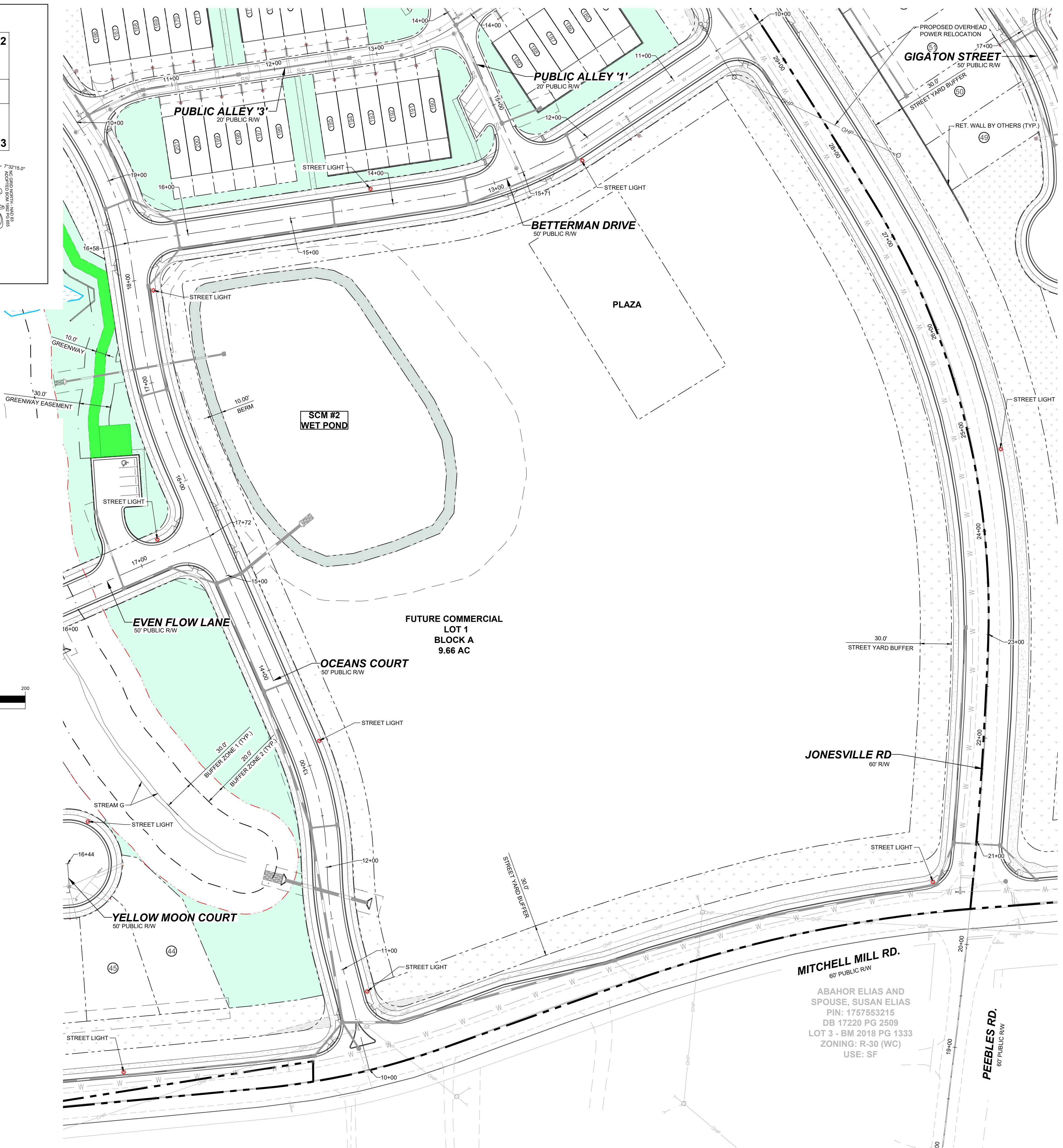
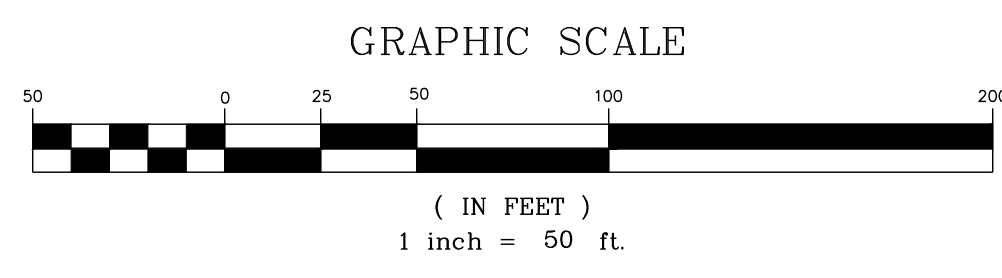
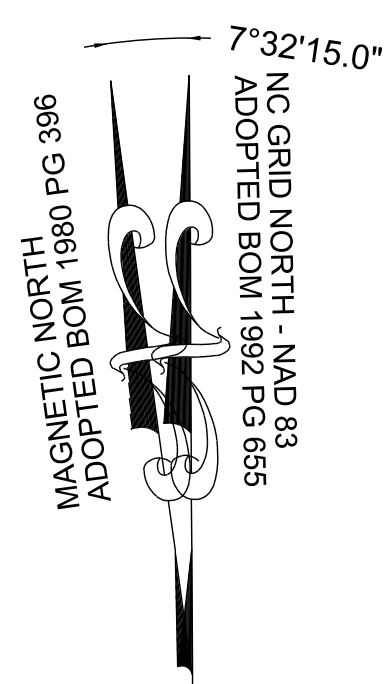
THIS PLANSET AND ANY ASSOCIATED DOCUMENTS ARE PRELIMINARY AND NOT AUTHORIZED FOR CONSTRUCTION UNTIL SIGNED, DATED, AND OFFICIALLY RELEASED FOR CONSTRUCTION BY THE ENGINEER OF RECORD.






**SITE KEY PLAN**  
**LEGEND:**  
 SEE SHEET C-11.0 FOR LEGEND.

**TOWNHOME NOTES:**  
 STATES INTERNAL TOWNHOME DRIVEWAYS ARE PRIVATE EASEMENTS AS PER CITY OF RALEIGH PUBLIC UTILITIES DEPARTMENT



ABAHOR ELIAS AND SPOUSE, SUSAN ELIAS  
 PIN: 1757553215  
 DB 17220 PG 2509  
 LOT 3 - BM 2018 PG 1333  
 ZONING: R-30 (WC)  
 USE: SF

NO.	REVISIONS	DATE	BY



**STRONGROCK**  
 ENGINEERING GROUP

STRONG ROCK ENGINEERING GROUP, PLLC | COMPANY LICENSE # P-2766  
 305 CHURCH AT NORTH HILLS STREET, SUITE 110 RALEIGH, NC 27609 | INFORMATION@STRONGROCKGROUP.COM

STRONG ROCK PROJECT	PSP-24-03
NOT FOR CONSTRUCTION	SCALE AS SHOWN
DESIGNED BY	JWL
DRAWN BY	SRG
CHECKED BY	JWL

RESERVE @ MITCHELL MILL  
 TOWN OF ROLESVILLE, WAKE COUNTY, NORTH CAROLINA  
 CONSTRUCTION PLANS  
 PARTIAL LIGHTING PLAN IX

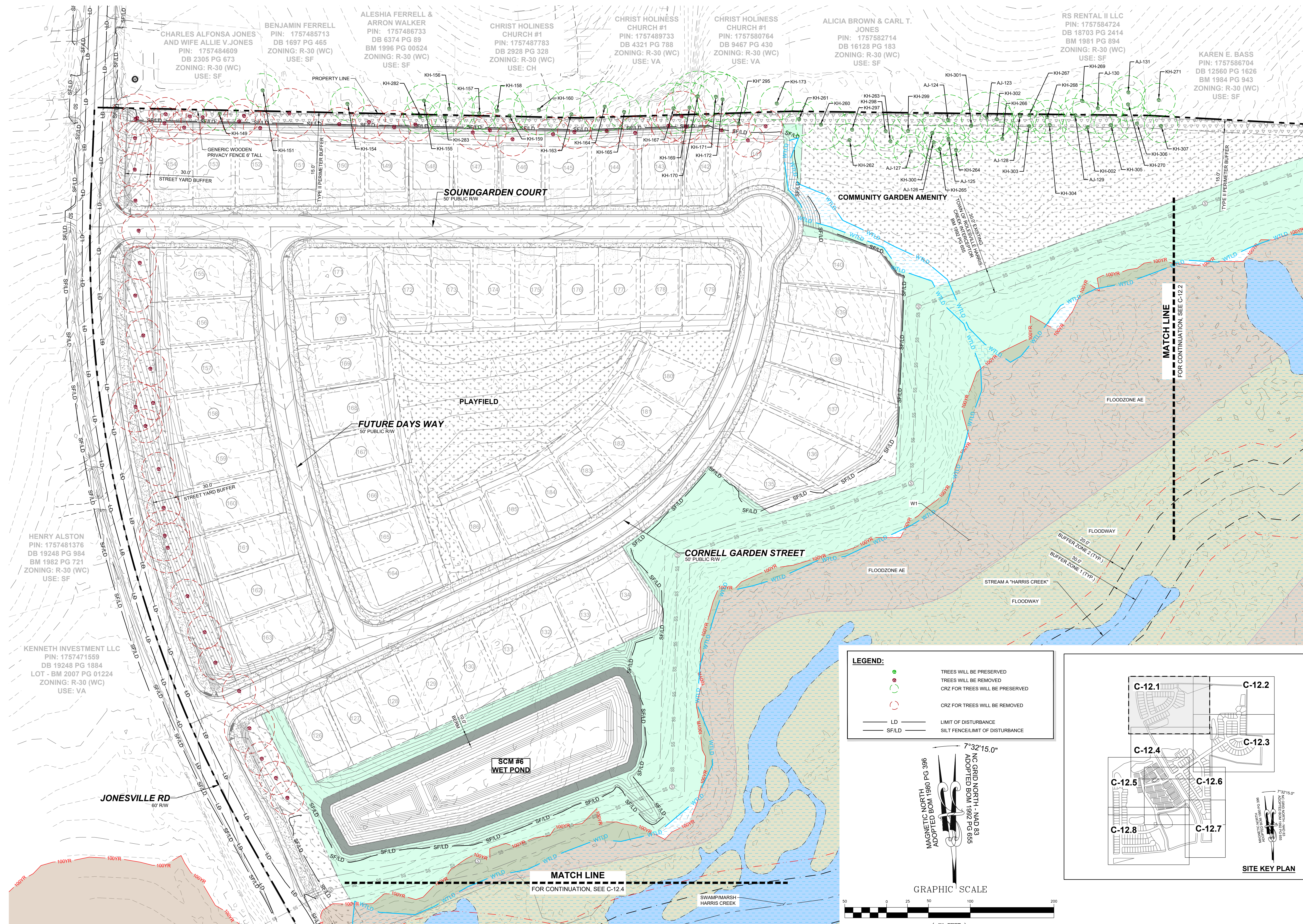
DRAWING SHEET  
**C-11.9**

THIS PLANSET AND ANY ASSOCIATED DOCUMENTS ARE PRELIMINARY AND NOT AUTHORIZED FOR CONSTRUCTION UNTIL SIGNED, DATED, AND OFFICIALLY RELEASED FOR CONSTRUCTION BY THE ENGINEER OF RECORD.









CHARLES ALFONSA JONES AND WIFE ALLIE V. JONES  
PIN: 1757484609  
DB 2305 PG 673  
ZONING: R-30 (WC)  
USE: SF

BENJAMIN FERRELL  
PIN: 1757485713  
DB 1697 PG 465  
ZONING: R-30 (WC)  
USE: SF

ALESHIA FERRELL & ARRON WALKER  
PIN: 1757486733  
DB 6374 PG 89  
BM 1996 PG 00524  
ZONING: R-30 (WC)  
USE: SF

CHRIST HOLINESS CHURCH #1  
PIN: 1757487783  
DB 2928 PG 328  
ZONING: R-30 (WC)  
USE: CH

CHRIST HOLINESS CHURCH #1  
PIN: 1757489733  
DB 4321 PG 788  
ZONING: R-30 (WC)  
USE: VA

CHRIST HOLINESS CHURCH #1  
PIN: 1757580764  
DB 9467 PG 430  
ZONING: R-30 (WC)  
USE: VA

ALICIA BROWN & CARL T. JONES  
PIN: 1757582714  
DB 16128 PG 183  
ZONING: R-30 (WC)  
USE: SF

RS RENTAL II LLC  
PIN: 1757584724  
DB 18703 PG 2414  
BM 1981 PG 894  
ZONING: R-30 (WC)  
USE: SF

KAREN E. BASS  
PIN: 1757586704  
DB 12564 PG 1626  
BM 1984 PG 943  
ZONING: R-30 (WC)  
USE: SF

HENRY ALSTON  
PIN: 1757481376  
DB 19248 PG 984  
BM 1982 PG 721  
ZONING: R-30 (WC)  
USE: SF

KENNETH INVESTMENT LLC  
PIN: 1757471559  
DB 19248 PG 1884  
LOT - BM 2007 PG 01224  
ZONING: R-30 (WC)  
USE: VA

**LEGEND:**

- TREES WILL BE PRESERVED
- TREES WILL BE REMOVED
- CRZ FOR TREES WILL BE PRESERVED
- CRZ FOR TREES WILL BE REMOVED
- LD — LIMIT OF DISTURBANCE
- SF/LD — SILT FENCE/LIMIT OF DISTURBANCE

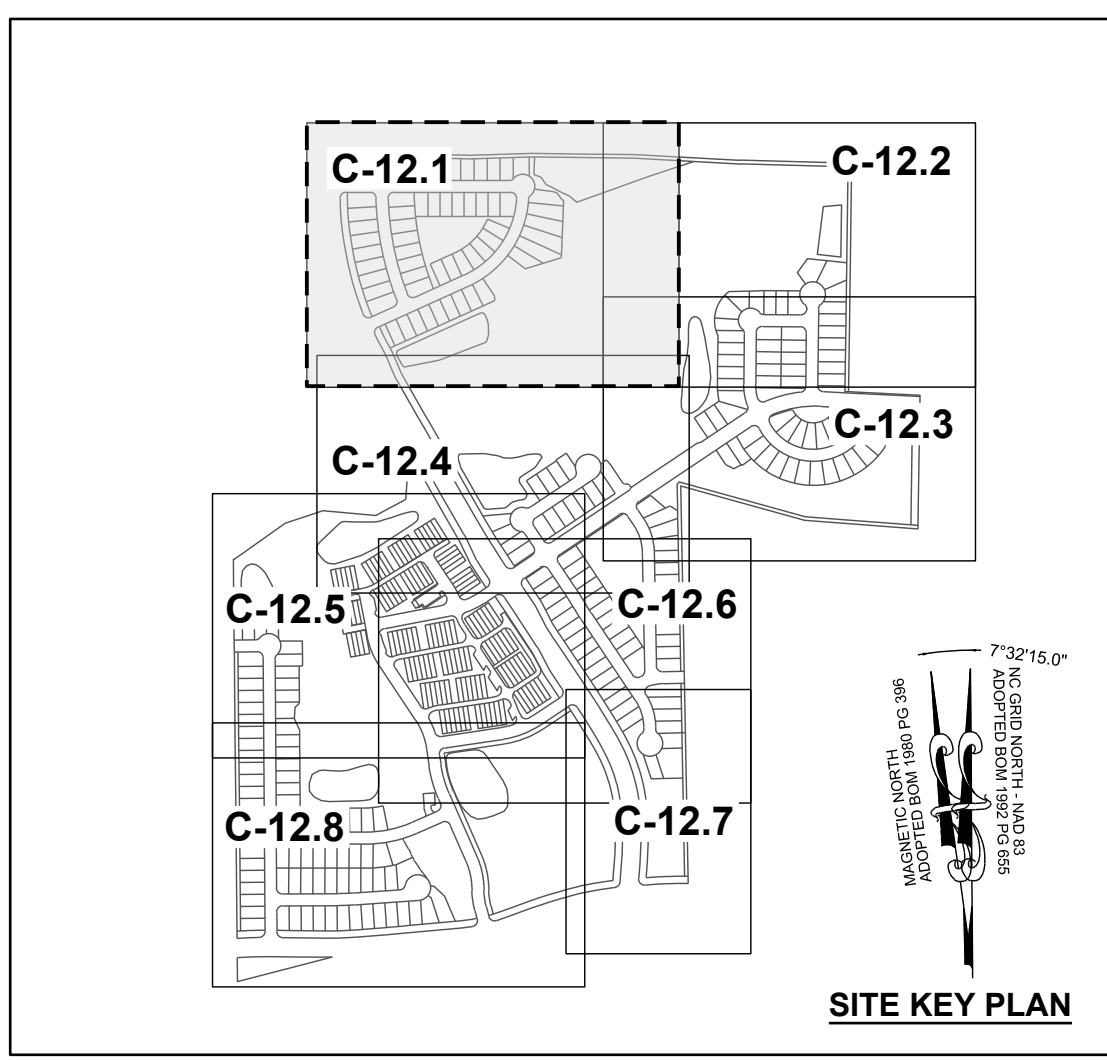
MAGNETIC NORTH  
ADOPTED BOM 1980 PG 396

GRID NORTH - NAD 83  
ADOPTED BOM 1992 PG 695


7°32'15.0"

GRAPHIC SCALE

( IN FEET )  
1 inch = 50 ft



NO.	REVISIONS	DATE	BY



**STRONGROCK**  
ENGINEERING GROUP

STRONG ROCK ENGINEERING GROUP, PLLC | COMPANY LICENSE # P-2166  
305 CHURCH AT NORTH HILLS STREET, SUITE 1110 RALEIGH, NC 27609 | INFORMATION@STRONGROCKGROUP.COM

STRONG ROCK PROJECT	SCALE	DESIGNED BY	DRAWN BY	CHECKED BY
PSP-24-03	AS SHOWN	JWL	SRG	JWL

RESERVE @ MITCHELL MILL  
TOWN OF ROLESVILLE, WAKE COUNTY, NORTH CAROLINA  
CONSTRUCTION PLANS  
**PRESERVATION PLAN I**

DRAWING SHEET  
**C-12.1**

THIS PLANSET AND ANY ASSOCIATED DOCUMENTS ARE PRELIMINARY AND NOT AUTHORIZED FOR CONSTRUCTION UNTIL SIGNED, DATED, AND OFFICIALLY RELEASED FOR CONSTRUCTION BY THE ENGINEER OF RECORD.



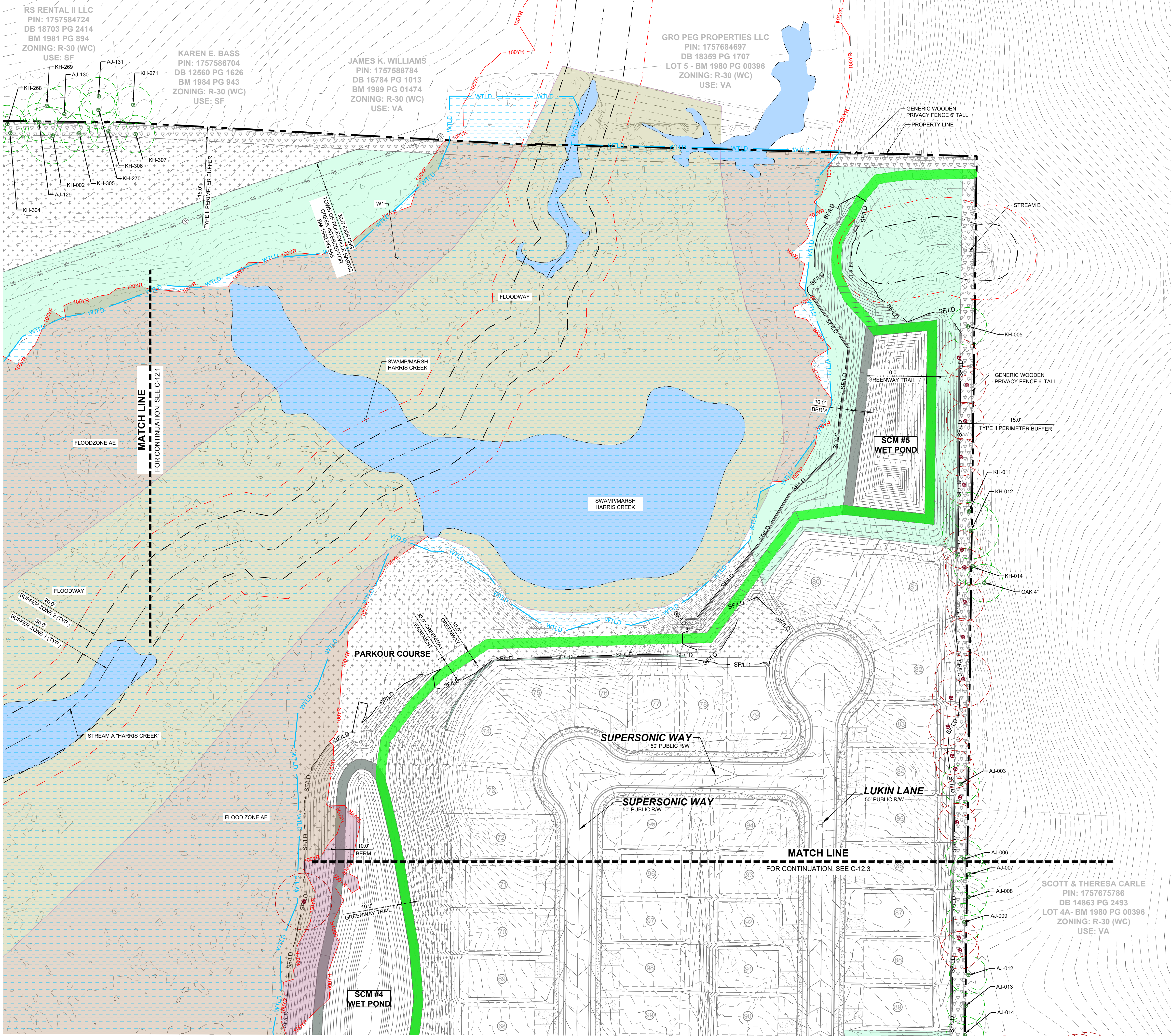
RS RENTAL II LLC  
PIN: 1757584724  
DB 18703 PG 2414  
BM 1981 PG 894  
ZONING: R-30 (WC)  
USE: SF

KAREN E. BASS  
PIN: 1757586704  
DB 12560 PG 1626  
BM 1984 PG 943  
ZONING: R-30 (WC)  
USE: SF

JAMES K. WILLIAMS  
PIN: 1757588784  
DB 16784 PG 1013  
BM 1989 PG 01474  
ZONING: R-30 (WC)  
USE: VA

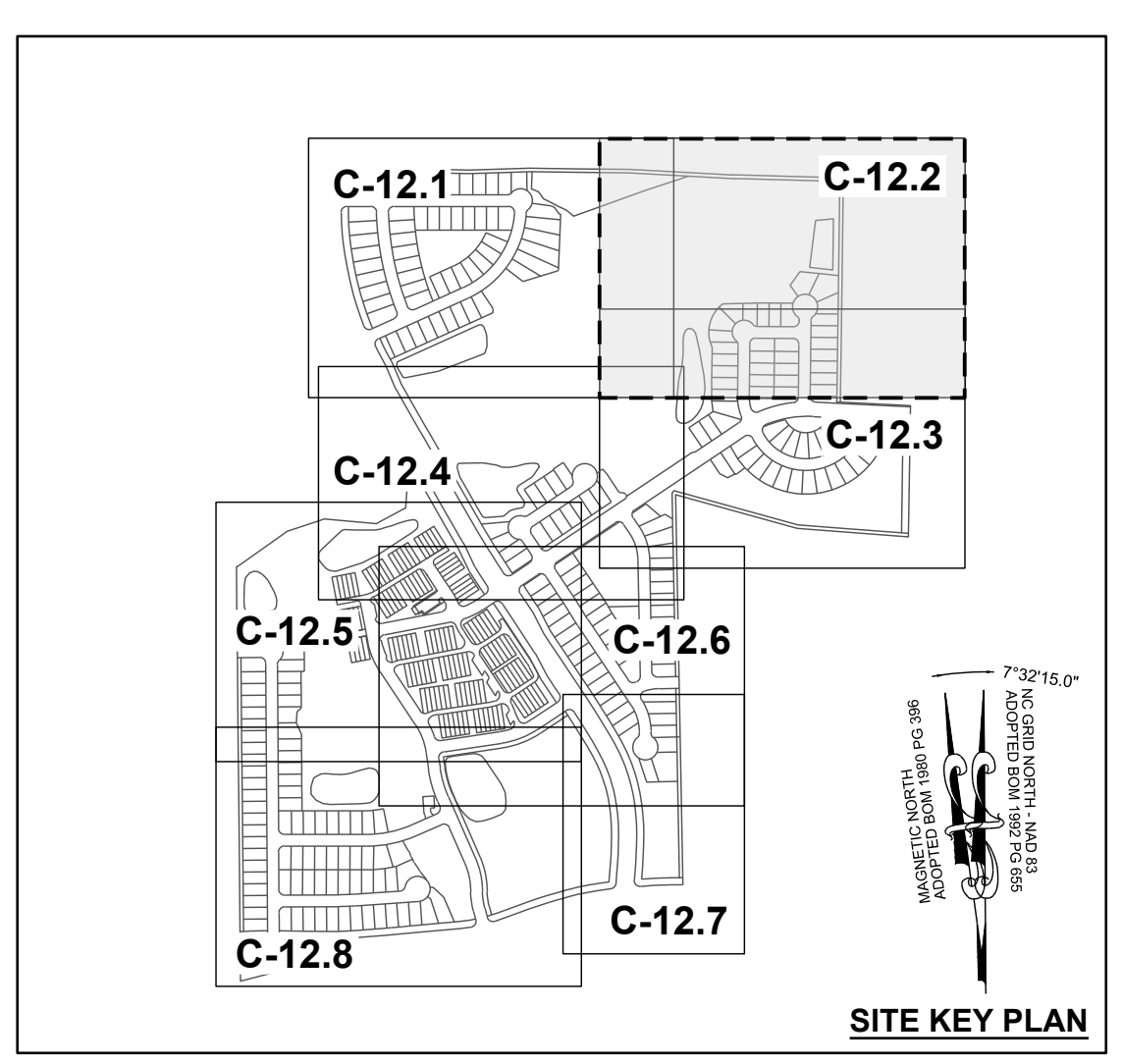
GRO PEG PROPERTIES LLC  
PIN: 1757684697  
DB 18359 PG 1707  
LOT 5 - BM 1980 PG 00396  
ZONING: R-30 (WC)  
USE: VA

SCOTT & THERESA CARLE  
PIN: 1757675786  
DB 14863 PG 2493  
LOT 4A- BM 1980 PG 00396  
ZONING: R-30 (WC)  
USE: VA



**LEGEND:**

- TREES WILL BE PRESERVED
- TREES WILL BE REMOVED
- CRZ FOR TREES WILL BE PRESERVED
- CRZ FOR TREES WILL BE REMOVED
- LD — LIMIT OF DISTURBANCE
- SF/LD — SILT FENCE/LIMIT OF DISTURBANCE



MAGNETIC NORTH  
ADOPTED BOM 1980 PG 396


7°32'15.0"

NC GRID NORTH - NAD 83  
ADOPTED BOM 1982 PG 655

**GRAPHIC SCALE**

( IN FEET )  
1 inch = 50 ft.

NO.	REVISIONS	DATE	BY



**STRONGROCK**  
ENGINEERING GROUP

STRONG ROCK ENGINEERING GROUP, PLLC | COMPANY LICENSE # P-2166  
305 CHURCH AT NORTH HILLS STREET, SUITE 1110 RALEIGH, NC 27609 | INFORMATION@STRONGROCKGROUP.COM

STRONG ROCK PROJECT PSP-24-03	DESIGNED BY JWL	CHECKED BY JWL
NOT FOR CONSTRUCTION	DRAWN BY SRG	
SCALE AS SHOWN		

RESERVE @ MITCHELL MILL  
TOWN OF ROLESVILLE, WAKE COUNTY, NORTH CAROLINA

**CONSTRUCTION PLANS**

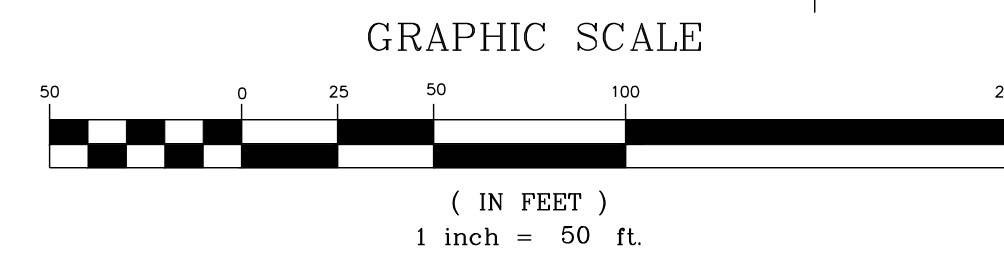
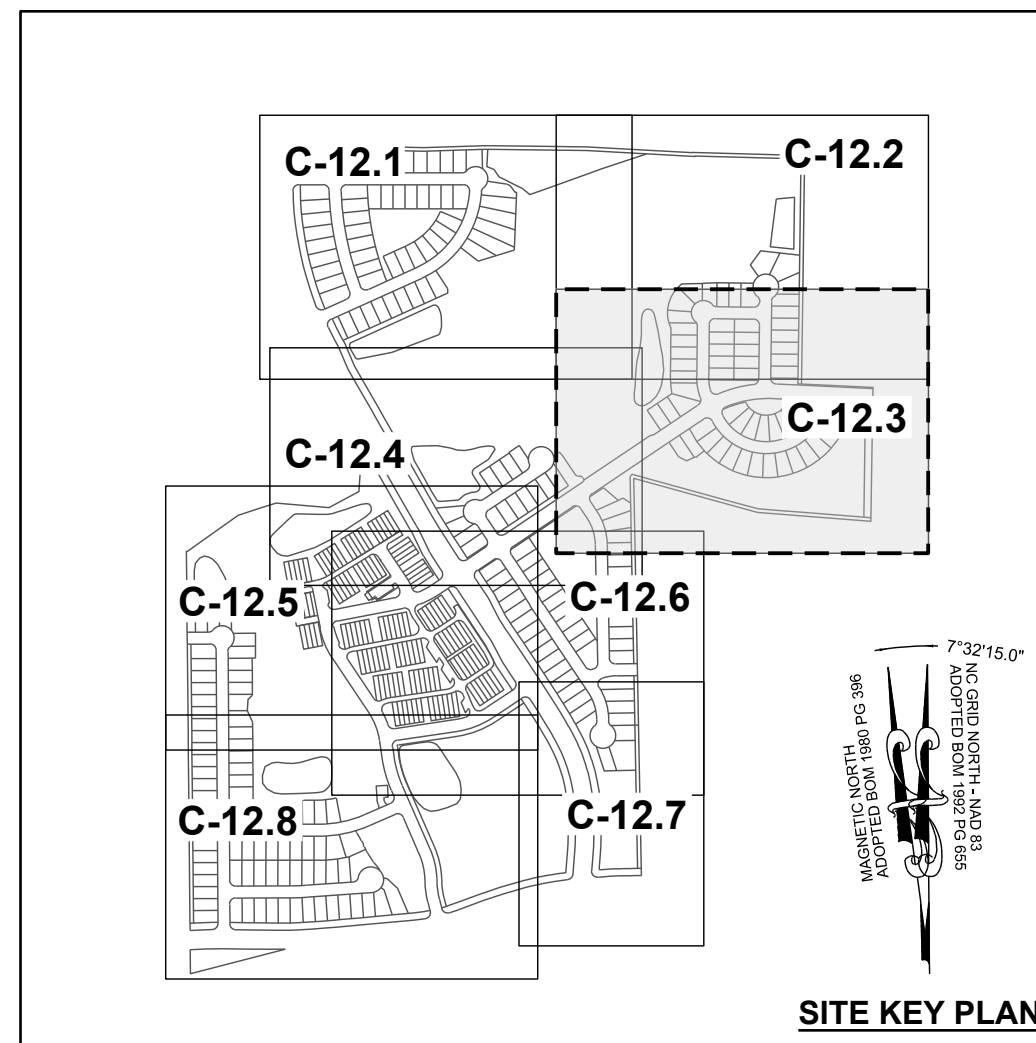
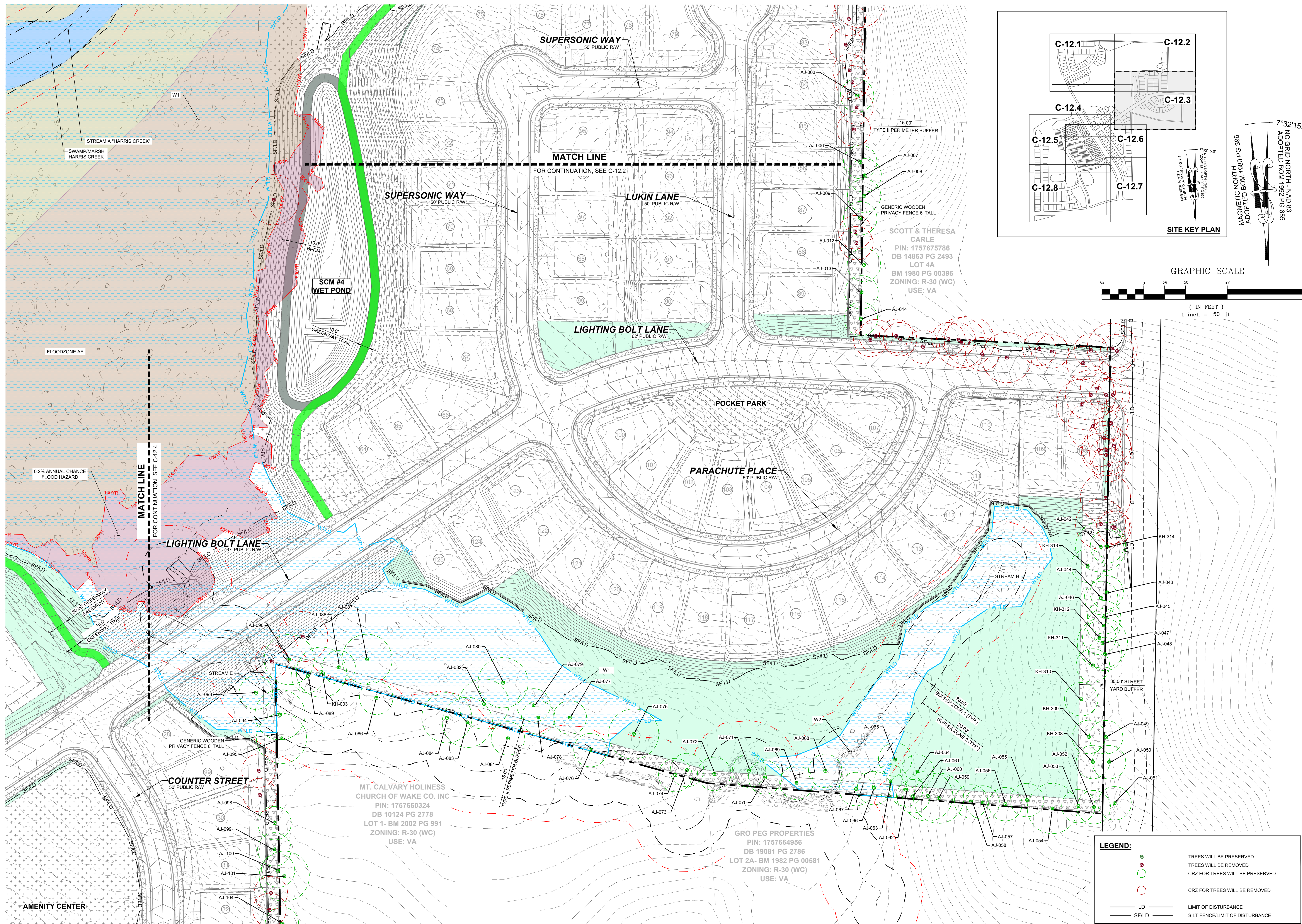
**PRESERVATION PLAN II**

DRAWING SHEET  
**C-12.2**

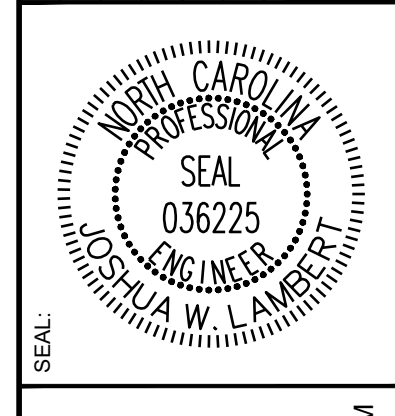
122 OF 133

THIS PLANSET AND ANY ASSOCIATED DOCUMENTS ARE PRELIMINARY AND NOT AUTHORIZED FOR CONSTRUCTION UNTIL SIGNED, DATED, AND OFFICIALLY RELEASED FOR CONSTRUCTION BY THE ENGINEER OF RECORD.





NO.	REVISIONS	DATE	BY



**STRONGROCK**  
ENGINEERING GROUP

STRONG ROCK ENGINEERING GROUP, PLLC | COMPANY LICENSE # P-2766  
305 CHURCH AT NORTH HILLS STREET, SUITE 1110 RALEIGH, NC 27609 | INFORMATION@STRONGROCKGROUP.COM

STRONG ROCK PROJECT	SCALE	DESIGNED BY	DRAWN BY	CHECKED BY
PSP-24-03	AS SHOWN	JWL	SRG	JWL

**RESERVE @ MITCHELL MILL**  
TOWN OF ROLESVILLE, WAKE COUNTY, NORTH CAROLINA

**CONSTRUCTION PLANS**  
**PRESERVATION PLAN III**

**DRAWING SHEET**  
**C-12.3**

**LEGEND:**

	TREES WILL BE PRESERVED
	TREES WILL BE REMOVED
	CRZ FOR TREES WILL BE PRESERVED
	CRZ FOR TREES WILL BE REMOVED
	LD LIMIT OF DISTURBANCE
	SF/LD SILT FENCE/LIMIT OF DISTURBANCE

THIS PLANSET AND ANY ASSOCIATED DOCUMENTS ARE PRELIMINARY AND NOT AUTHORIZED FOR CONSTRUCTION UNTIL SIGNED, DATED, AND OFFICIALLY RELEASED FOR CONSTRUCTION BY THE ENGINEER OF RECORD.



**LEGEND:**

- TREES WILL BE PRESERVED
- TREES WILL BE REMOVED
- CRZ FOR TREES WILL BE PRESERVED
- CRZ FOR TREES WILL BE REMOVED
- LD — LIMIT OF DISTURBANCE
- SF/LD — SILT FENCE/LIMIT OF DISTURBANCE

MAGNETIC NORTH  
ADOPTED BOM 1980 PG 396

7°32'15.0"

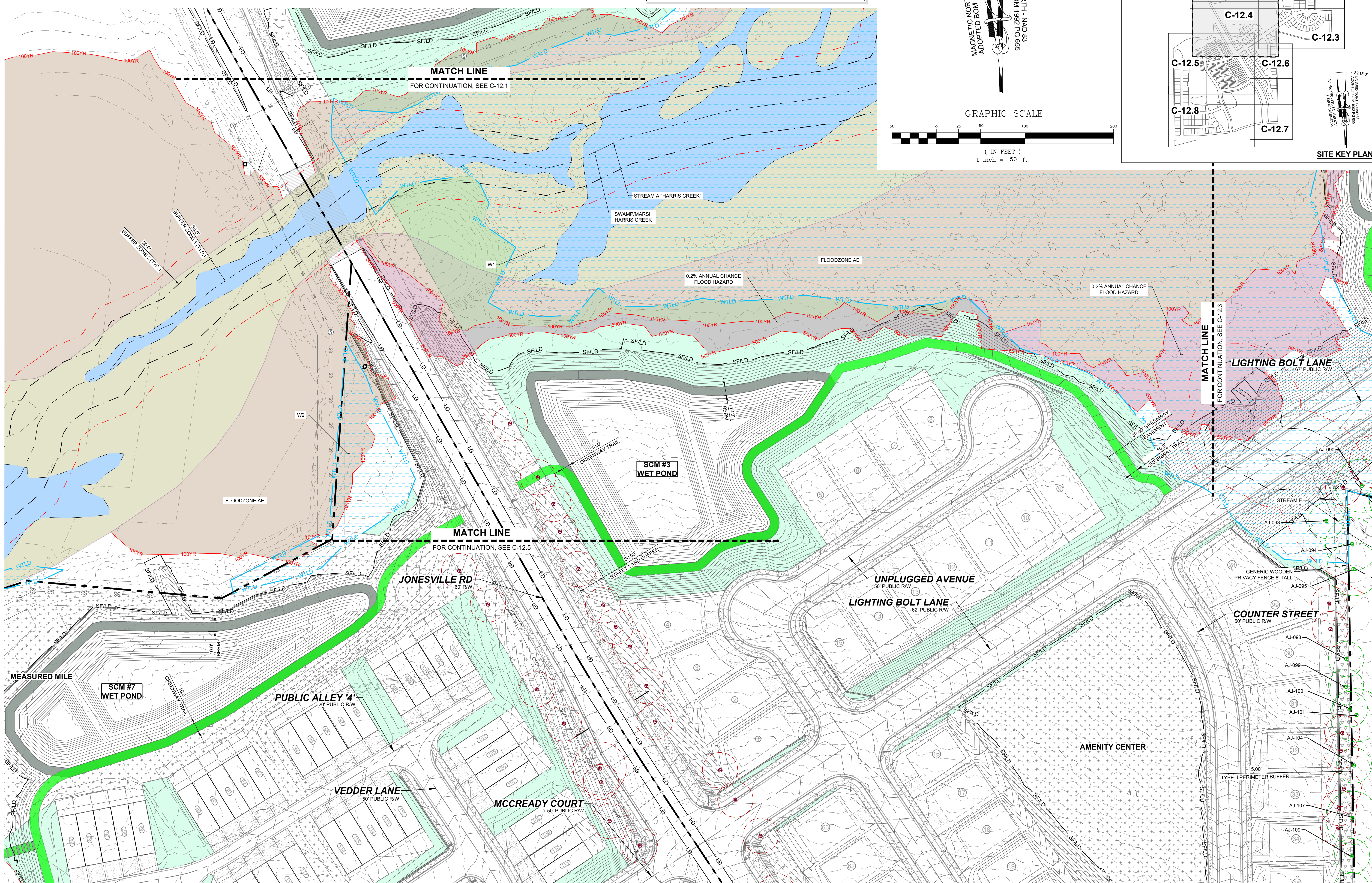
NC GRID NORTH - NAD 83  
ADOPTED BOM 1982 PG 655

GRAPHIC SCALE


( IN FEET )  
1 inch = 50 ft.

**SITE KEY PLAN**

7°32'15.0"



NO.	REVISIONS	DATE	BY



**STRONGROCK**  
ENGINEERING GROUP

STRONG ROCK ENGINEERING GROUP, PLLC | COMPANY LICENSE # P-2766  
305 CHURCH AT NORTH HILLS STREET, SUITE 1110 RALEIGH, NC 27609 | INFORMATION@STRONGROCKGROUP.COM

STRONG ROCK PROJECT PSP-24-03	DESIGNED BY JWL	CHECKED BY JWL
NOT FOR CONSTRUCTION	DRAWN BY SRG	
SCALE AS SHOWN		

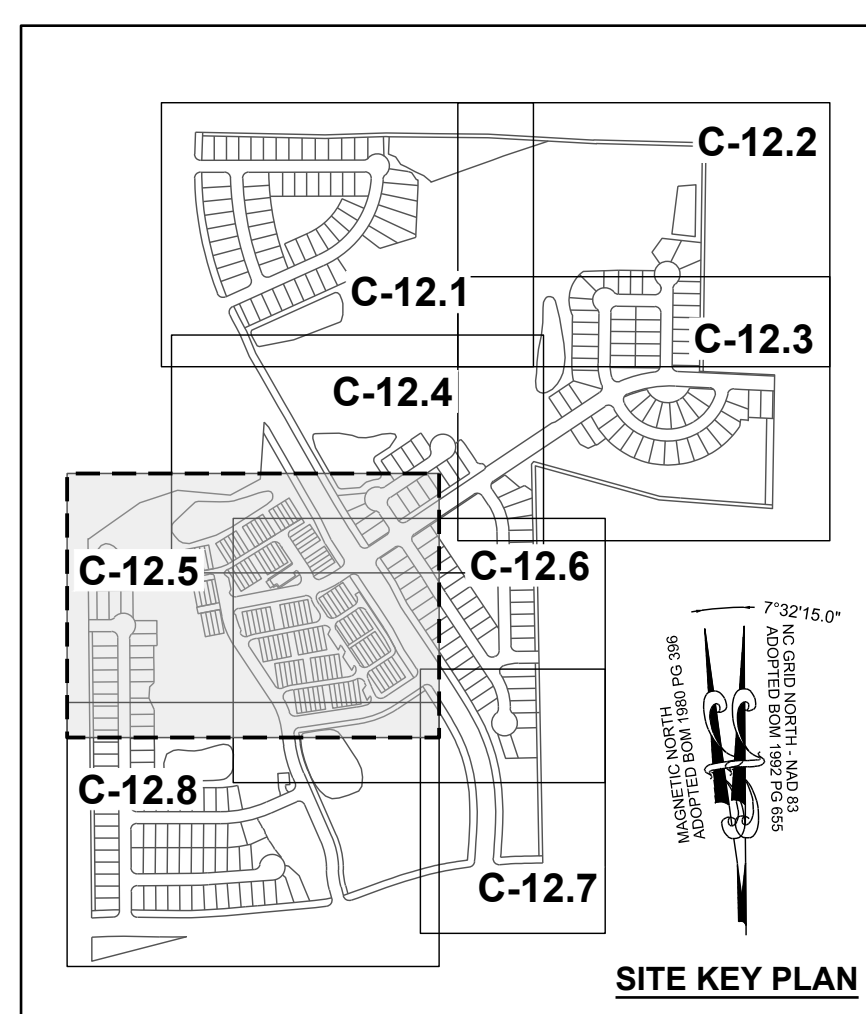
RESERVE @ MITCHELL MILL  
TOWN OF ROLESVILLE, WAKE COUNTY, NORTH CAROLINA

CONSTRUCTION PLANS

PRESERVATION PLAN IV

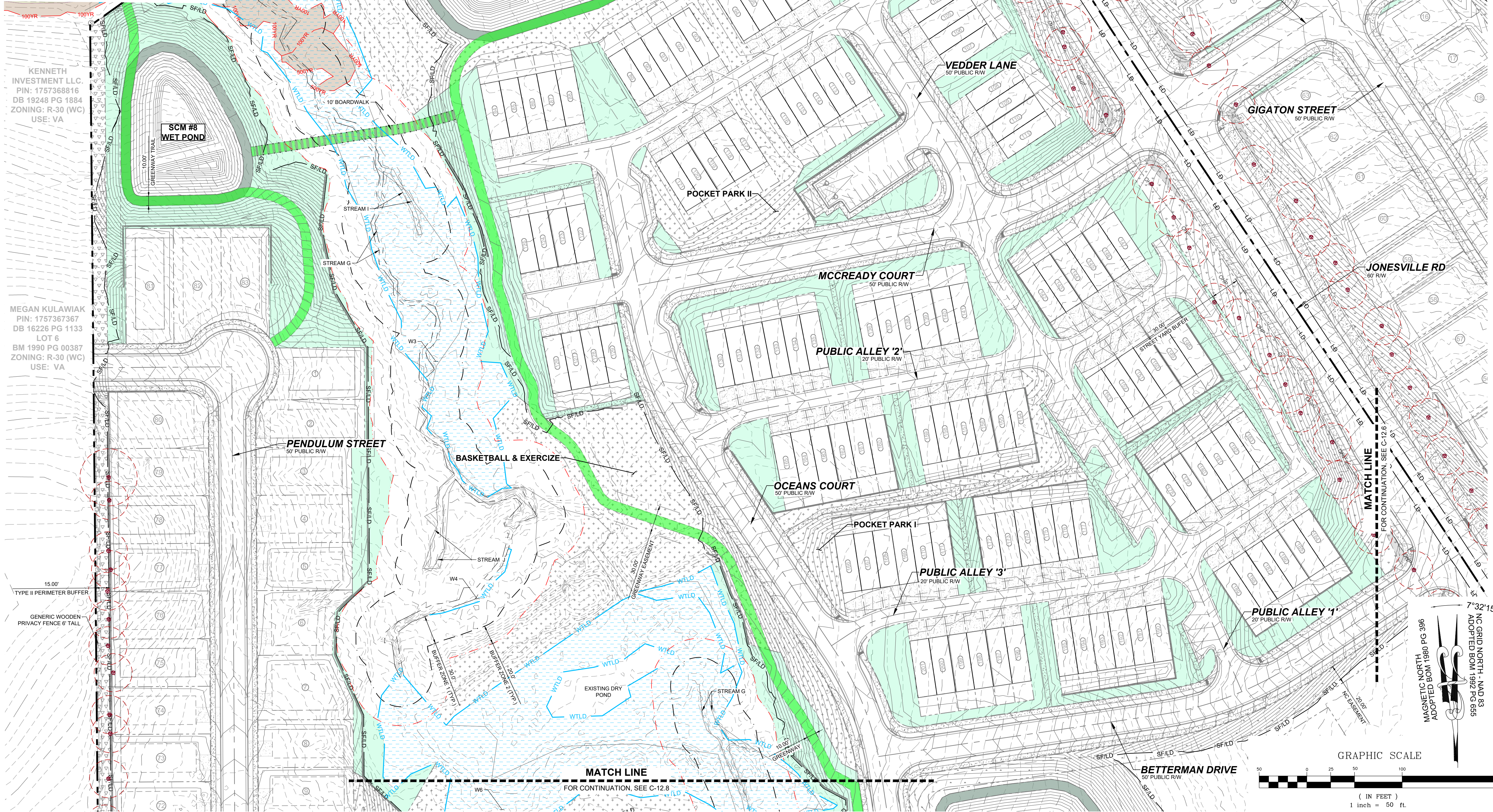
DRAWING SHEET  
**C-12.4**





**LEGEND:**


	TREES WILL BE PRESERVED
	TREES WILL BE REMOVED
	CRZ FOR TREES WILL BE PRESERVED
	CRZ FOR TREES WILL BE REMOVED
	LD LIMIT OF DISTURBANCE
	SF/LD SILT FENCE/LIMIT OF DISTURBANCE



KENNETH INVESTMENT LLC.  
PIN: 1757368816  
DB 19248 PG 1884  
ZONING: R-30 (WC)  
USE: VA

MEGAN KULAWIAK  
PIN: 1757367367  
DB 16226 PG 1133  
LOT 6  
BM 1990 PG 00387  
ZONING: R-30 (WC)  
USE: VA

NO.	REVISIONS	DATE	BY



**STRONGROCK**  
ENGINEERING GROUP

STRONG ROCK ENGINEERING GROUP, PLLC | COMPANY LICENSE # P-2166  
305 CHURCH AT NORTH HILLS STREET, SUITE 1110 RALEIGH, NC 27609 | INFORMATION@STRONGROCKGROUP.COM

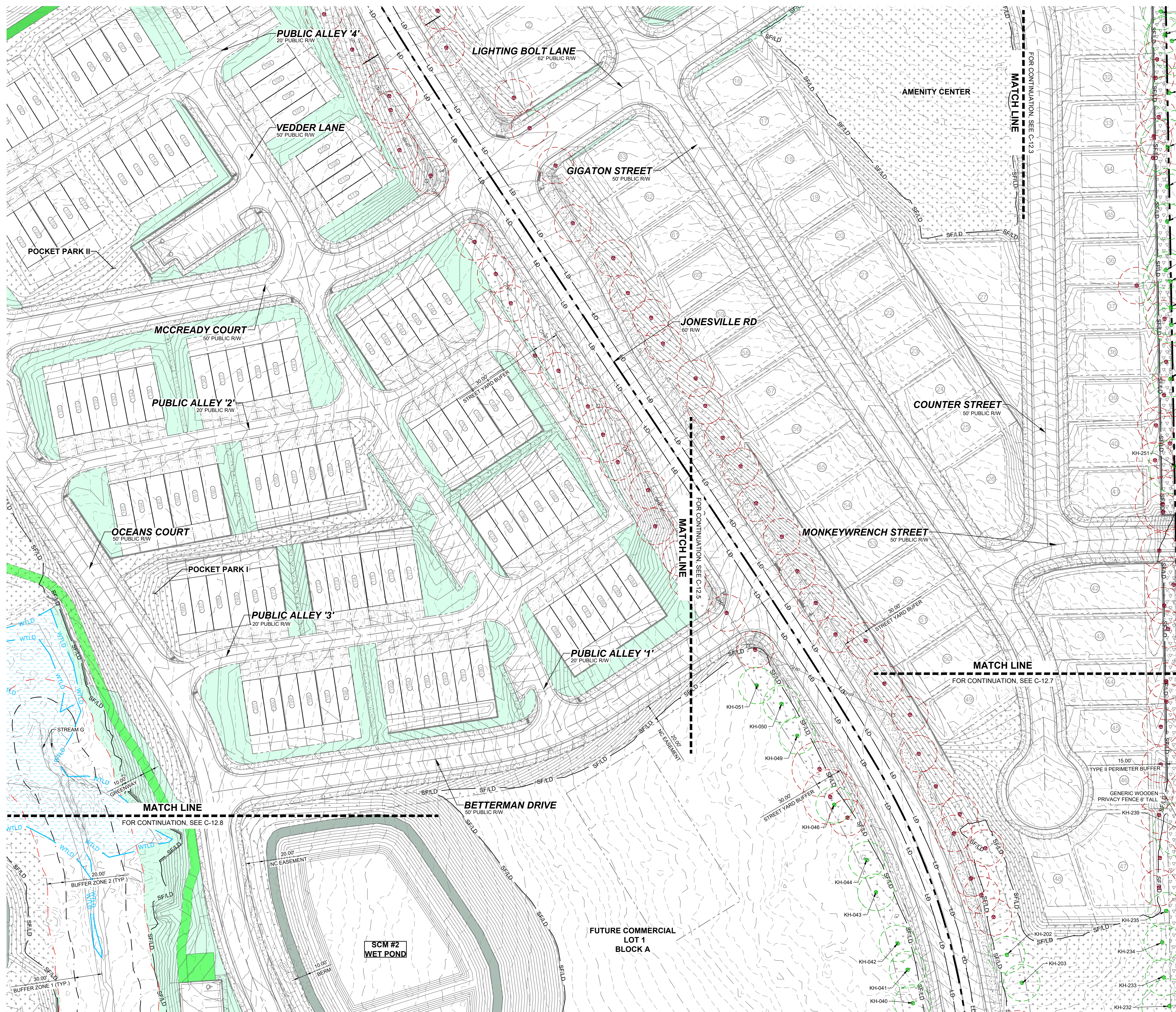
STRONG ROCK PROJECT	STRONG ROCK PROJECT
PSP-24-03	PSP-24-03
NOT FOR CONSTRUCTION	NOT FOR CONSTRUCTION
SCALE AS SHOWN	SCALE AS SHOWN
DESIGNED BY JWL	DESIGNED BY JWL
DRAWN BY SRG	DRAWN BY SRG
CHECKED BY JWL	CHECKED BY JWL

RESERVE @ MITCHELL MILL  
TOWN OF ROLESVILLE, WAKE COUNTY, NORTH CAROLINA  
CONSTRUCTION PLANS  
PRESERVATION PLAN V

DRAWING SHEET  
**C-12.5**

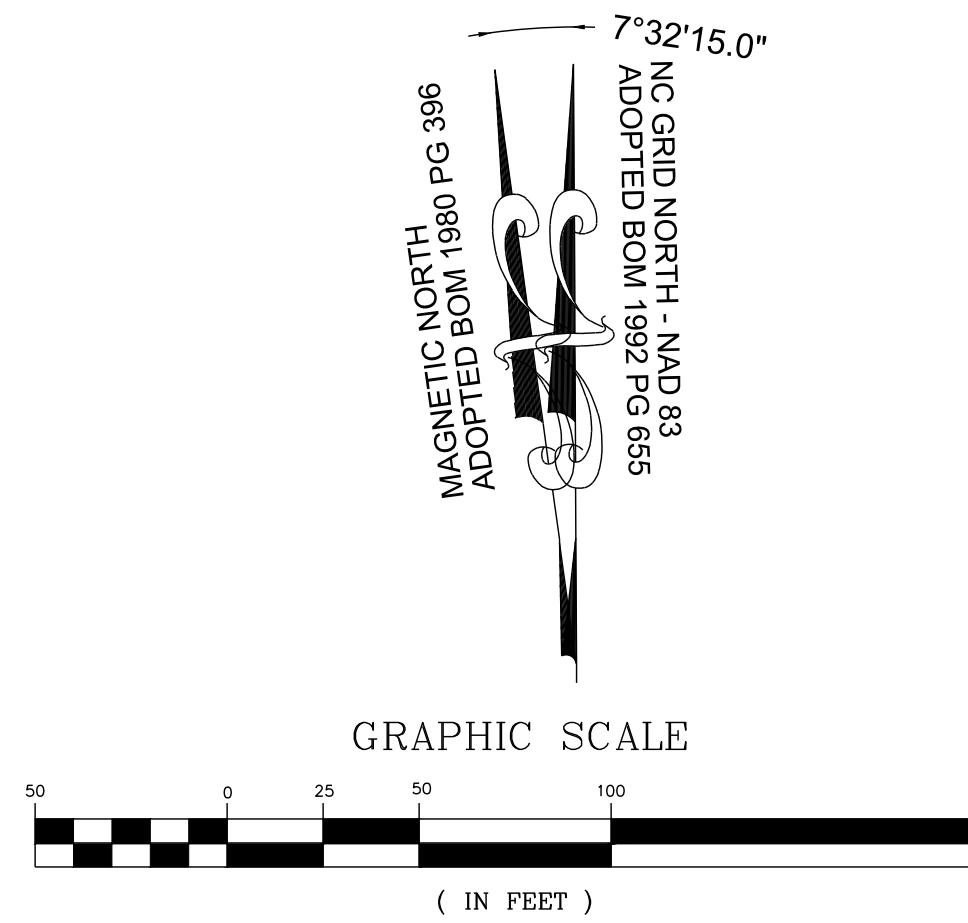
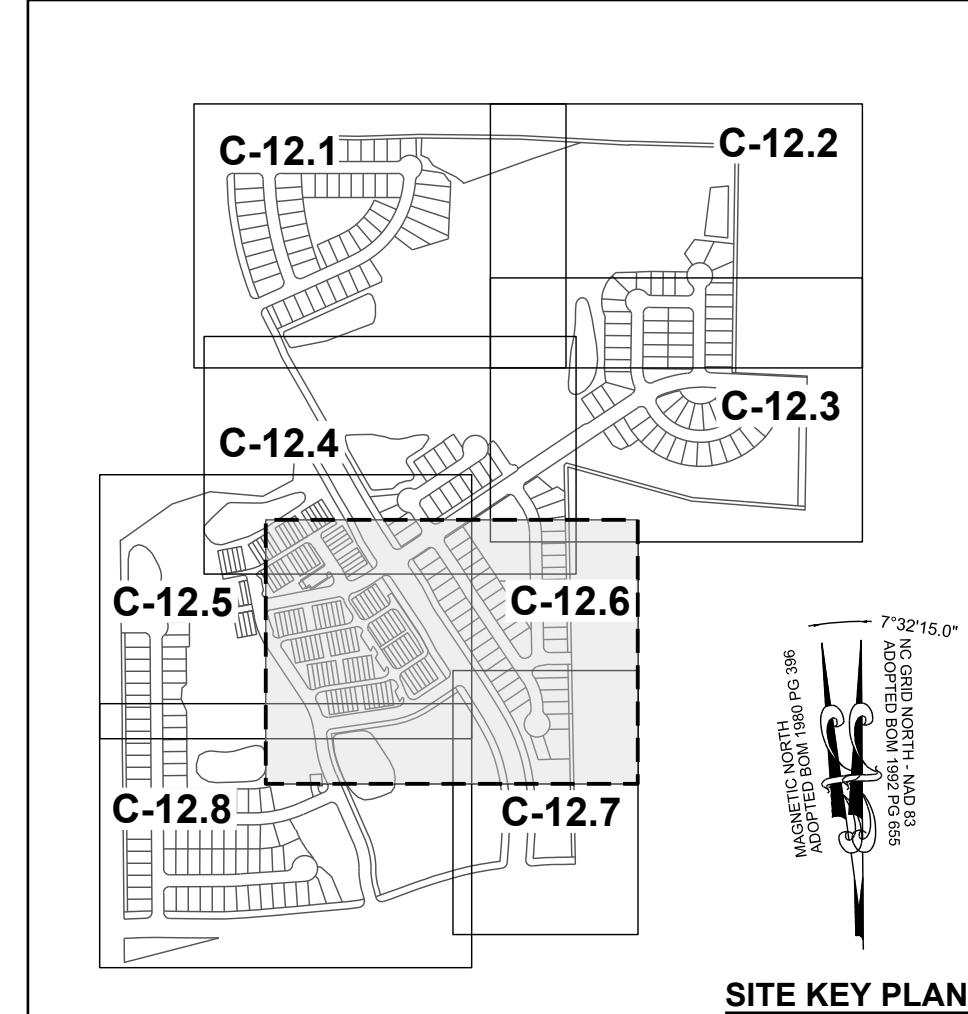
THIS PLANSET AND ANY ASSOCIATED DOCUMENTS ARE PRELIMINARY AND NOT AUTHORIZED FOR CONSTRUCTION UNTIL SIGNED, DATED, AND OFFICIALLY RELEASED FOR CONSTRUCTION BY THE ENGINEER OF RECORD.






**LEGEND:**

	TREES WILL BE PRESERVED
	TREES WILL BE REMOVED
	CRZ FOR TREES WILL BE PRESERVED
	CRZ FOR TREES WILL BE REMOVED
	LD LIMIT OF DISTURBANCE
	SF/LD SILT FENCE/LIMIT OF DISTURBANCE



NO.	REVISIONS	DATE	BY



**STRONGROCK**  
 ENGINEERING GROUP

STRONG ROCK ENGINEERING GROUP, PLLC | COMPANY LICENSE # P-2166  
 305 CHURCH AT NORTH HILLS STREET, SUITE 1110 RALEIGH, NC 27609 | INFORMATION@STRONGROCKGROUP.COM

STRONG ROCK PROJECT PSP-24-03	DESIGNED BY JWL	DRAWN BY SRG	CHECKED BY JWL
NOT FOR CONSTRUCTION	SCALE AS SHOWN	DATE 06/04/2024	PROJECT RESERVE @ MITCHELL MILL

RESERVE @ MITCHELL MILL  
 TOWN OF ROLESVILLE, WAKE COUNTY, NORTH CAROLINA  
 CONSTRUCTION PLANS  
 PRESERVATION PLAN VI

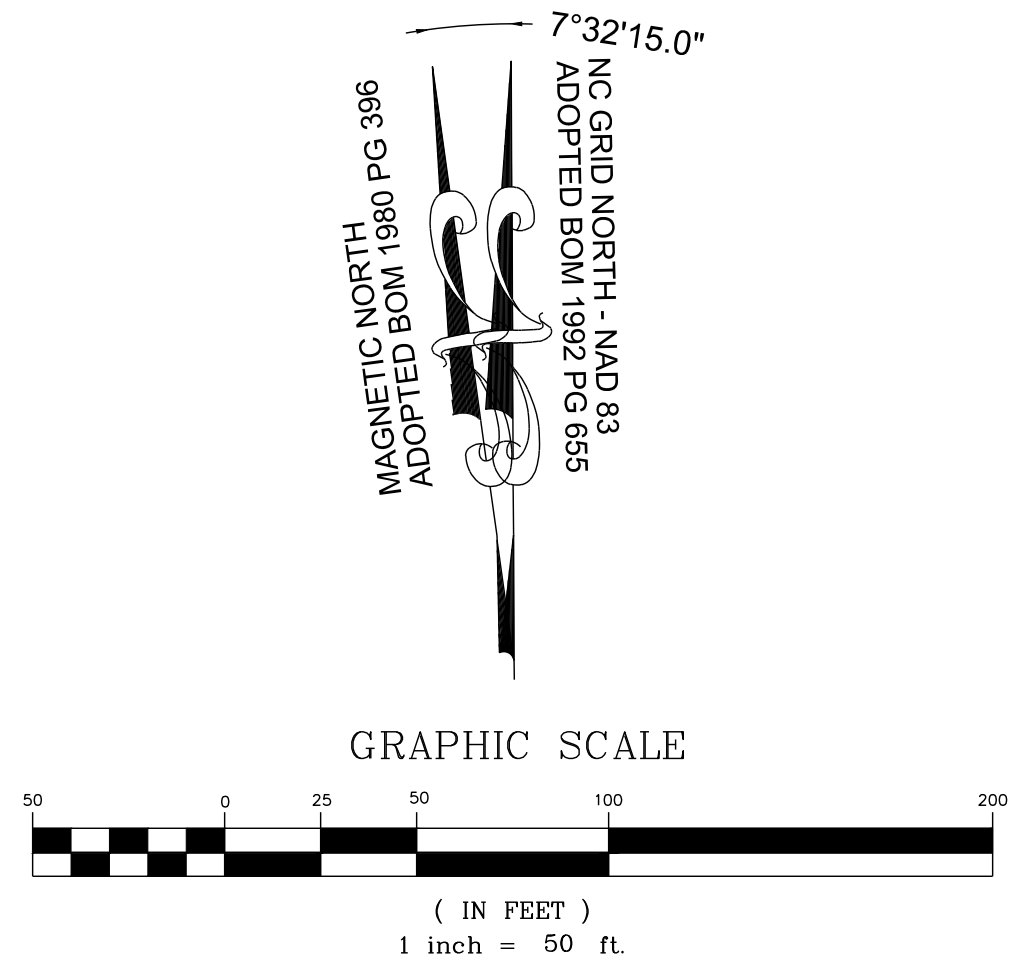
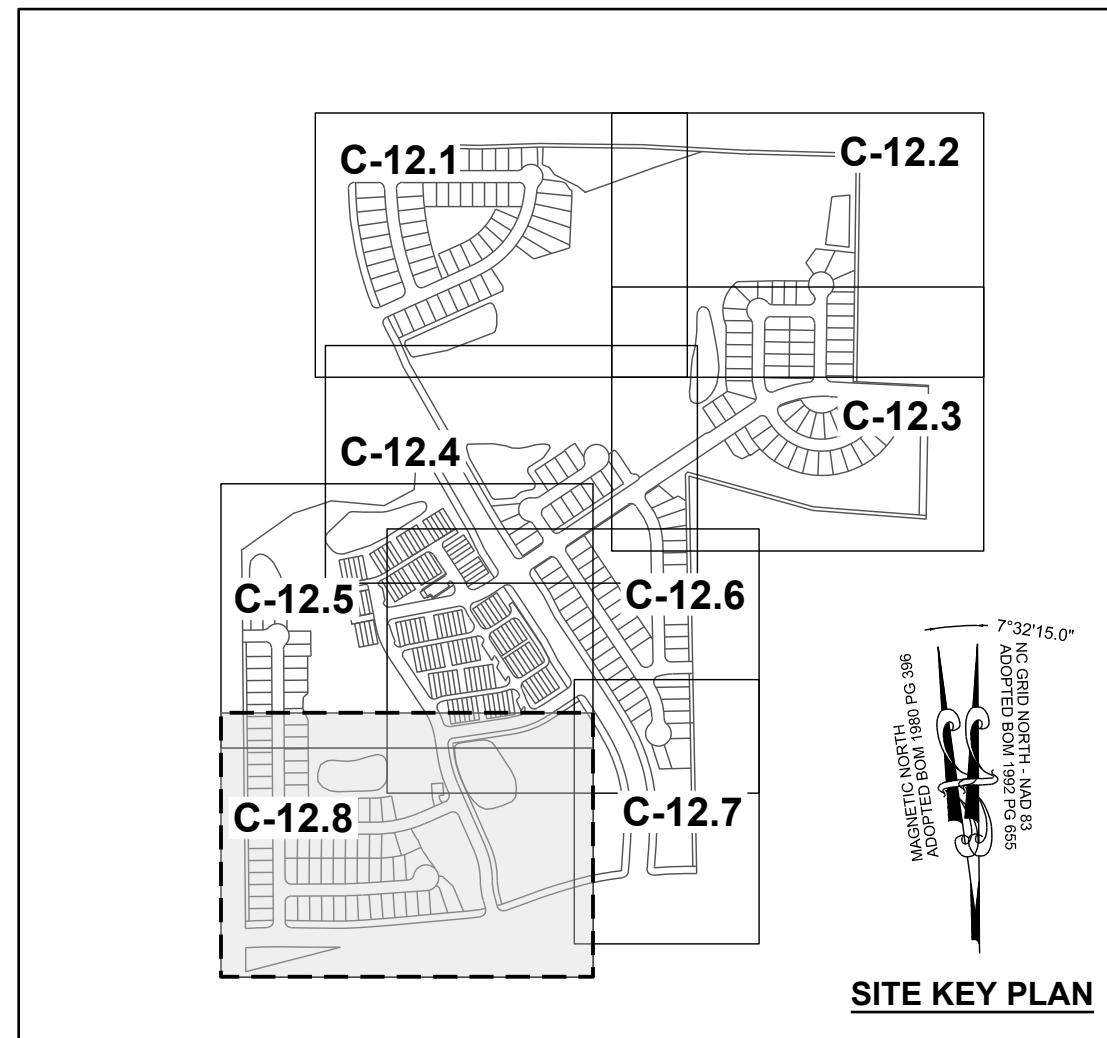
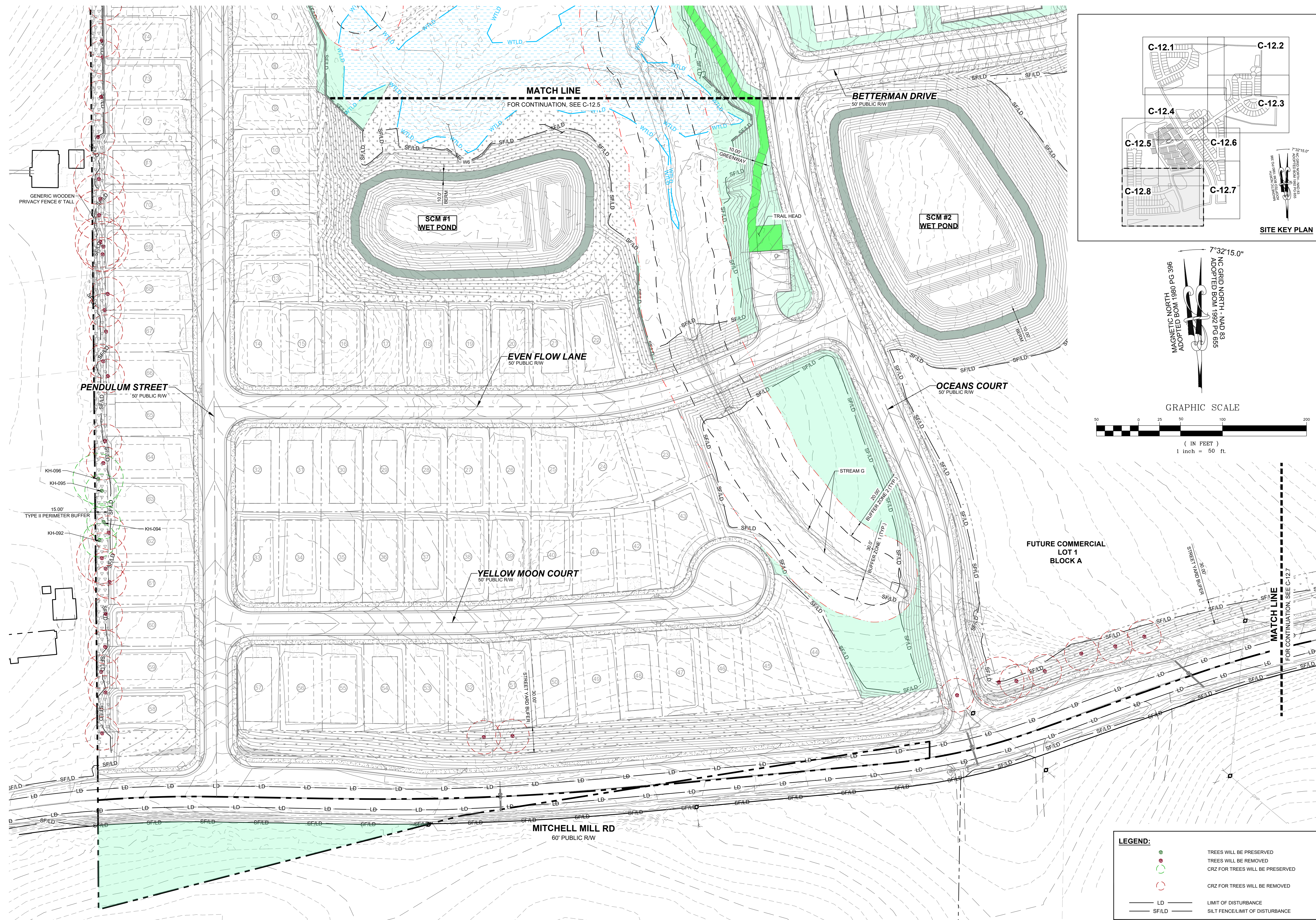
DRAWING SHEET  
**C-12.6**

THIS PLANSET AND ANY ASSOCIATED DOCUMENTS ARE PRELIMINARY AND NOT AUTHORIZED FOR CONSTRUCTION UNTIL SIGNED, DATED, AND OFFICIALLY RELEASED FOR CONSTRUCTION BY THE ENGINEER OF RECORD.










**LEGEND:**

<span style="color: green;">●</span>	TREES WILL BE PRESERVED
<span style="color: red;">●</span>	TREES WILL BE REMOVED
<span style="color: green;">○</span>	CRZ FOR TREES WILL BE PRESERVED
<span style="color: red;">○</span>	CRZ FOR TREES WILL BE REMOVED
— LD —	LIMIT OF DISTURBANCE
— SF/LD —	SILT FENCE/LIMIT OF DISTURBANCE

NO.	REVISIONS	DATE	BY



**STRONGROCK**  
ENGINEERING GROUP

STRONG ROCK ENGINEERING GROUP, PLLC | COMPANY LICENSE # P-2766  
305 CHURCH AT NORTH HILLS STREET, SUITE 1110 RALEIGH, NC 27609 | INFORMATION@STRONGROCKGROUP.COM

STRONG ROCK PROJECT	STRONG ROCK PROJECT
PSP-24-03	PSP-24-03
NOT FOR CONSTRUCTION	NOT FOR CONSTRUCTION
SCALE AS SHOWN	SCALE AS SHOWN
DESIGNED BY JWL	DESIGNED BY JWL
DRAWN BY SRG	DRAWN BY SRG
CHECKED BY JWL	CHECKED BY JWL

**RESERVE @ MITCHELL MILL**  
TOWN OF ROLESVILLE, WAKE COUNTY, NORTH CAROLINA  
**CONSTRUCTION PLANS**  
**PRESERVATION PLAN VIII**

DRAWING SHEET  
**C-12.8**

THIS PLANSET AND ANY ASSOCIATED DOCUMENTS ARE PRELIMINARY AND NOT AUTHORIZED FOR CONSTRUCTION UNTIL SIGNED, DATED, AND OFFICIALLY RELEASED FOR CONSTRUCTION BY THE ENGINEER OF RECORD.

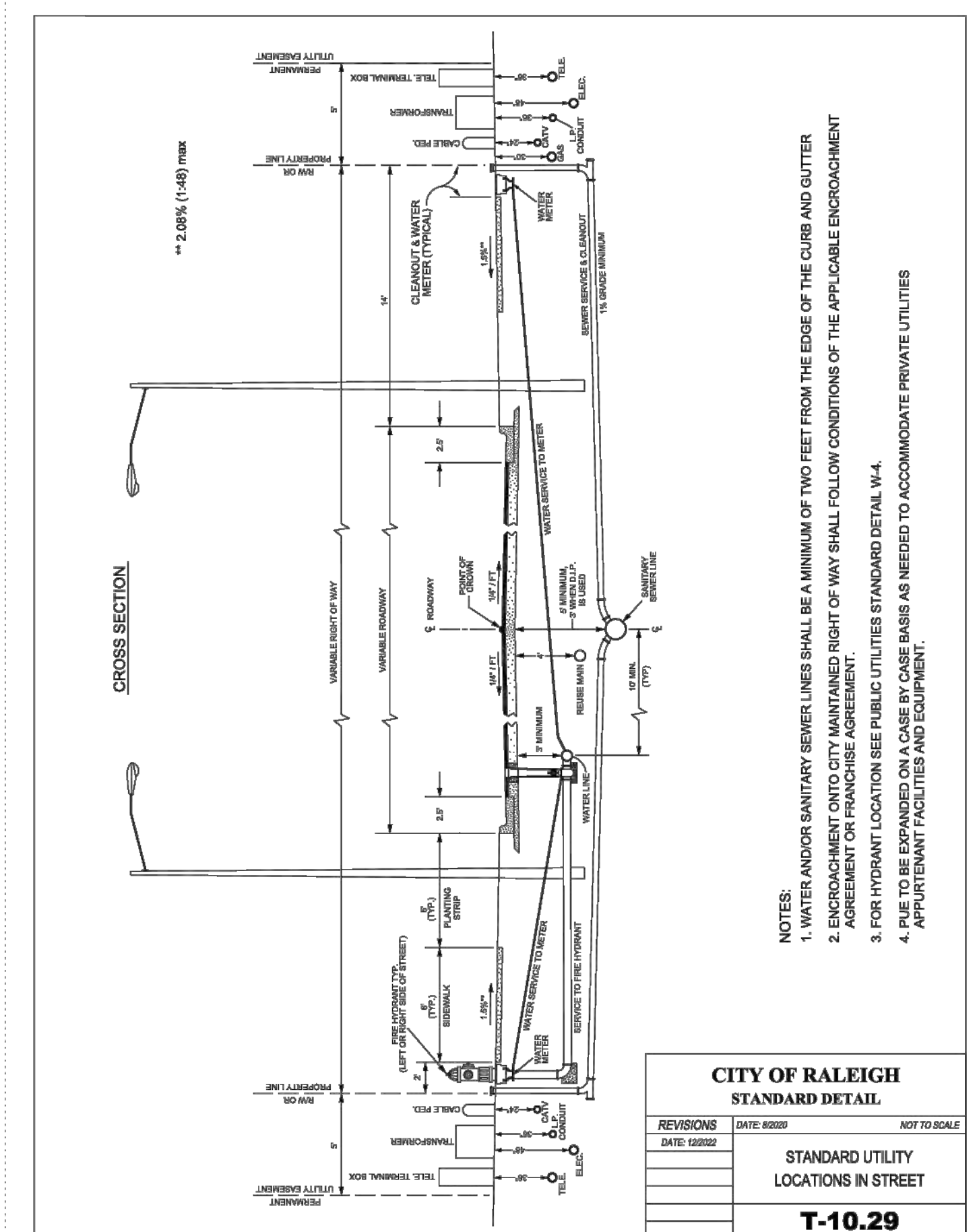
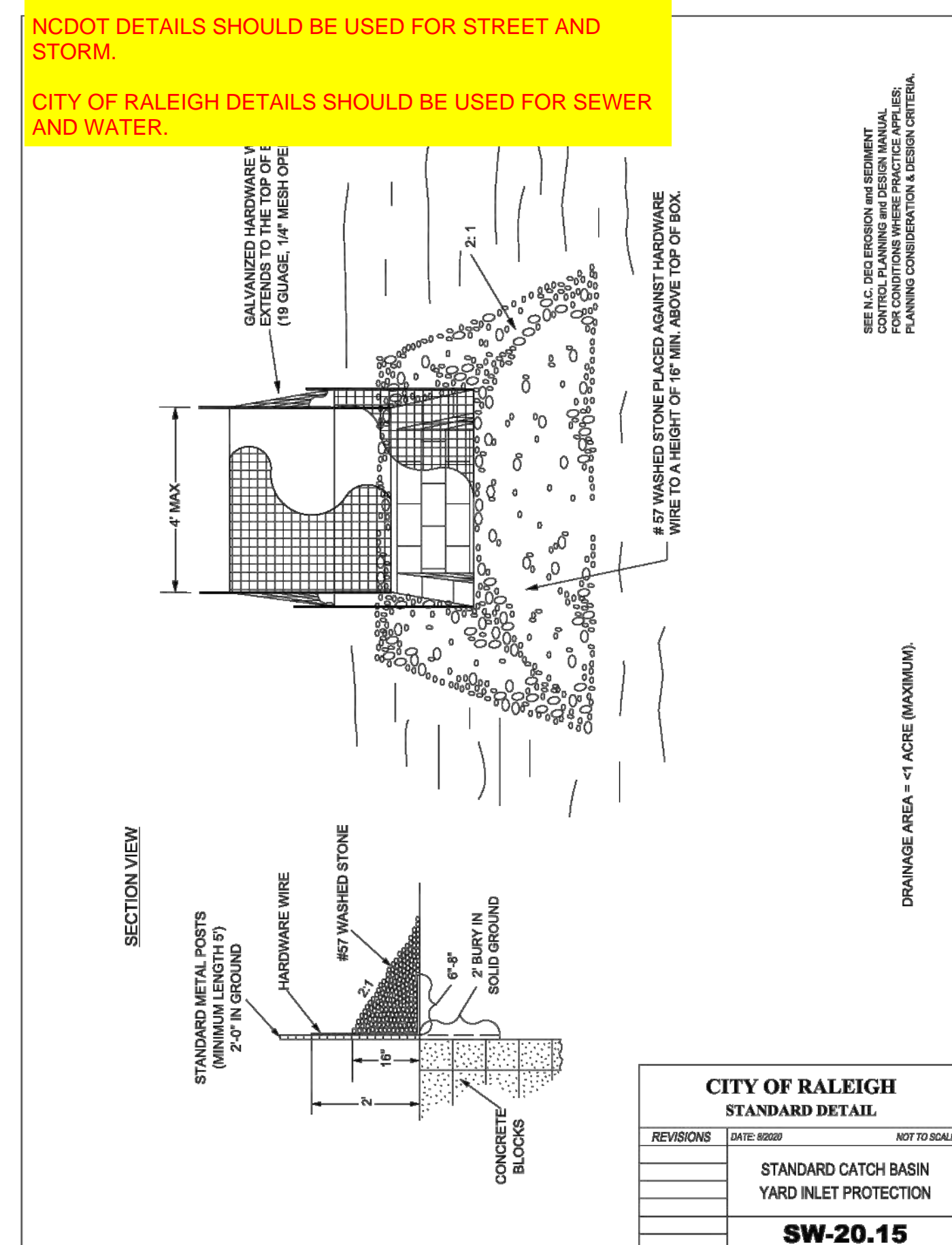
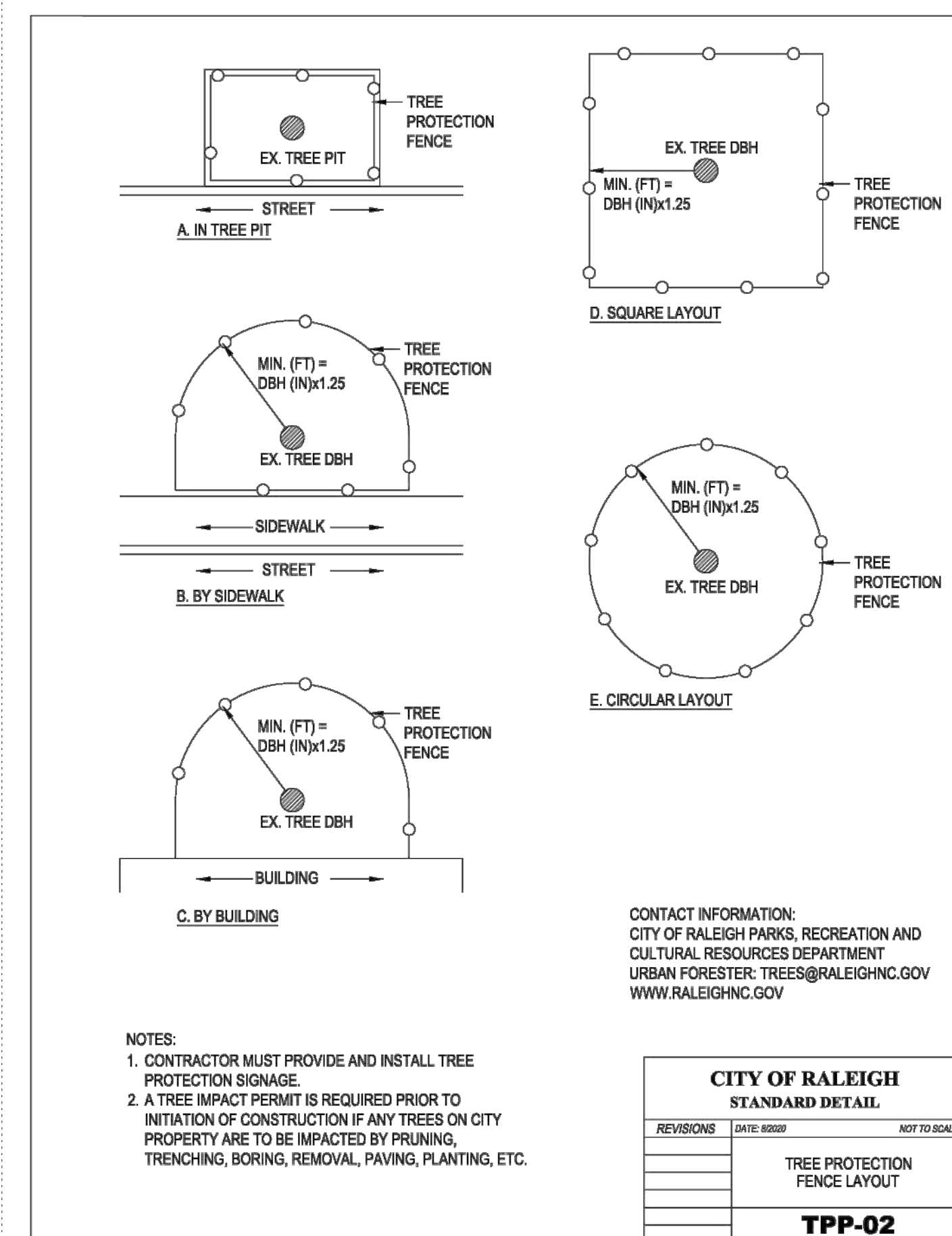
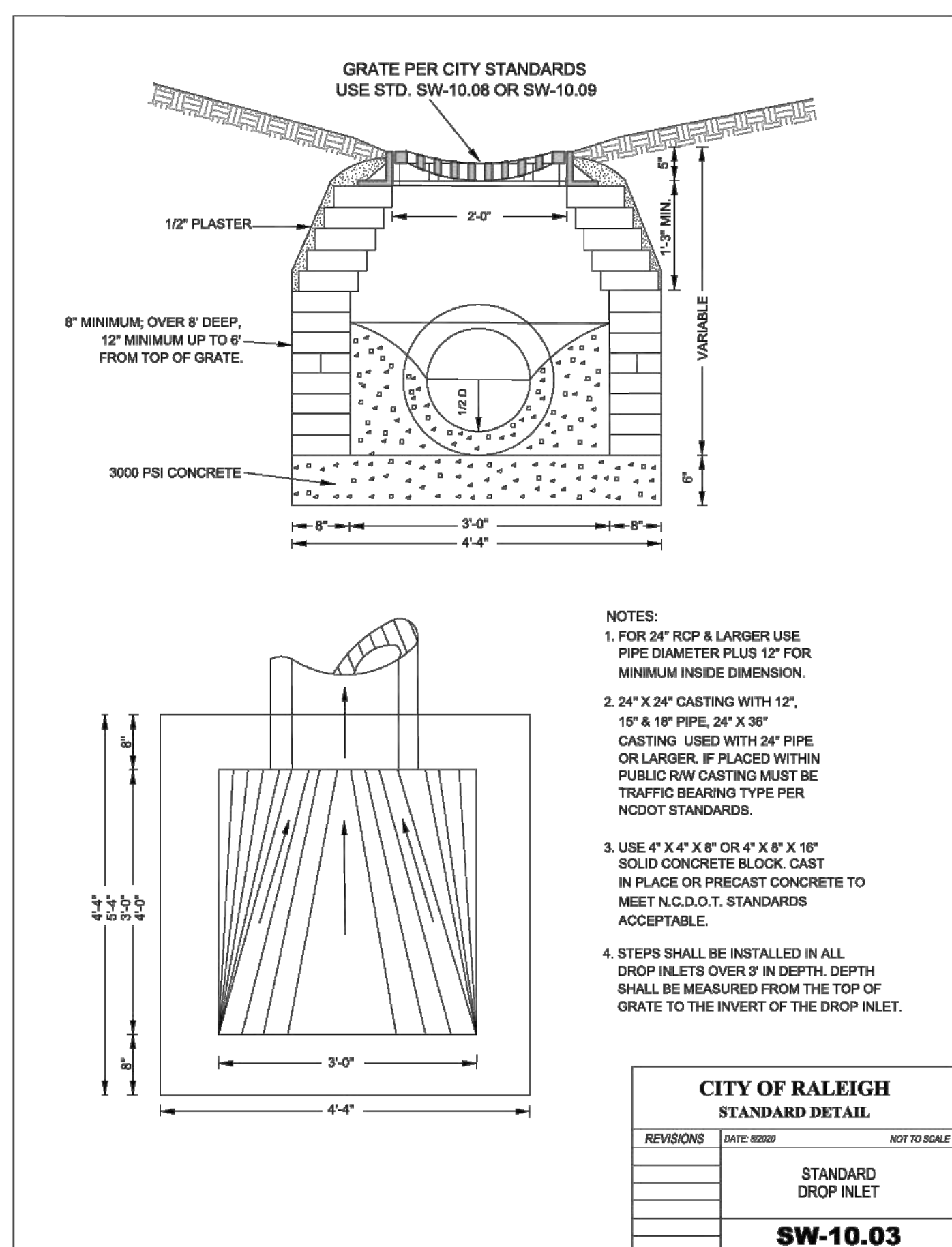
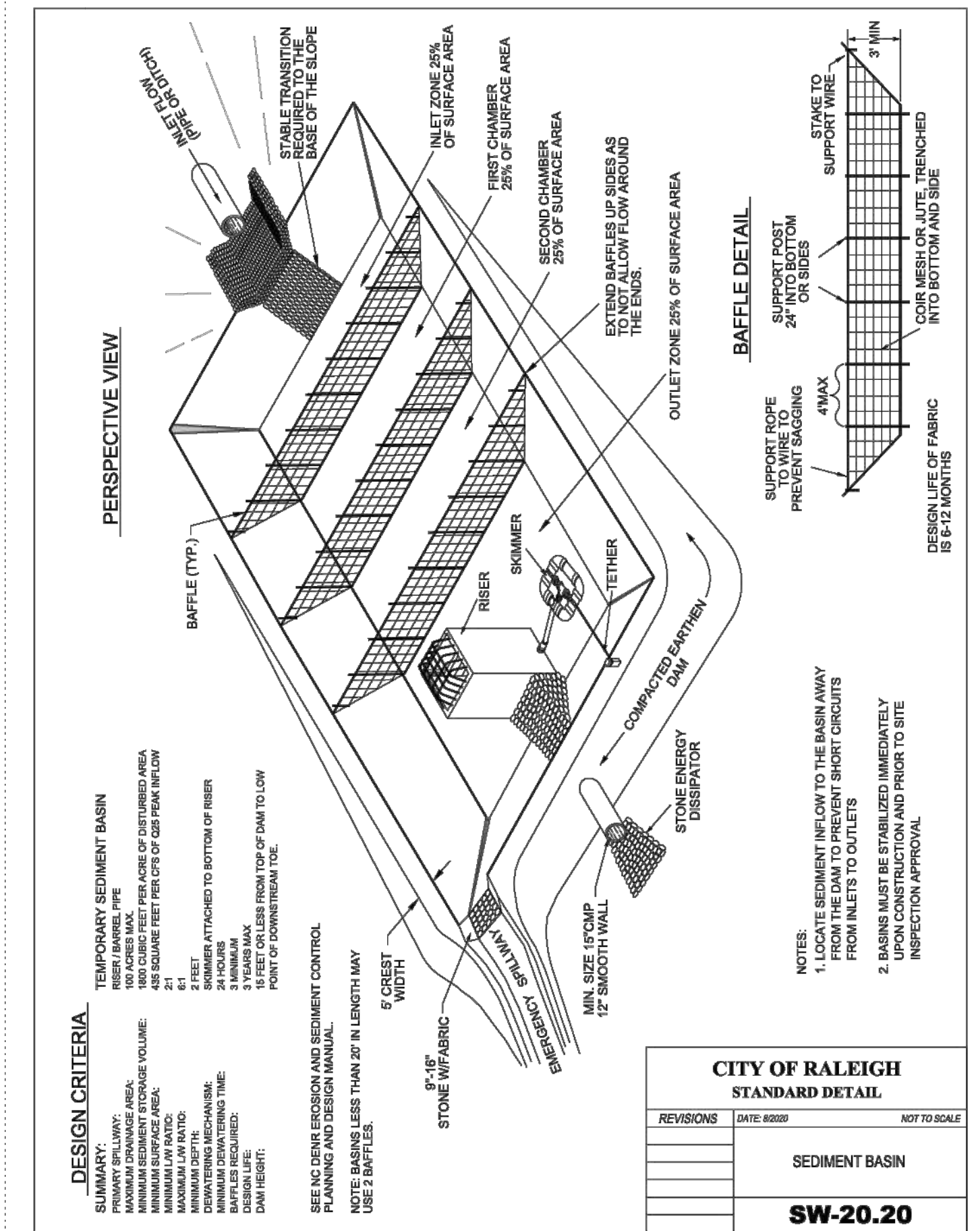
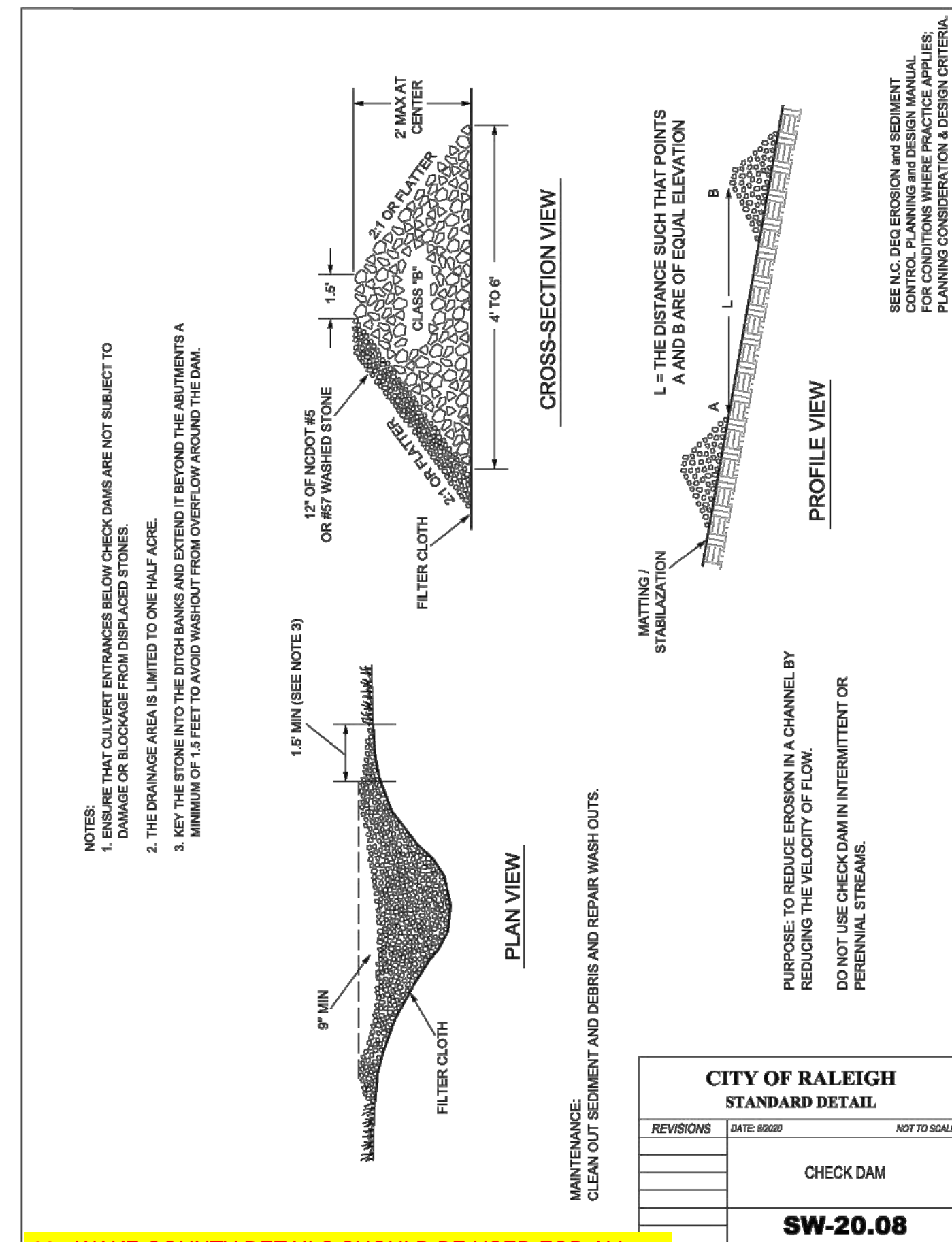
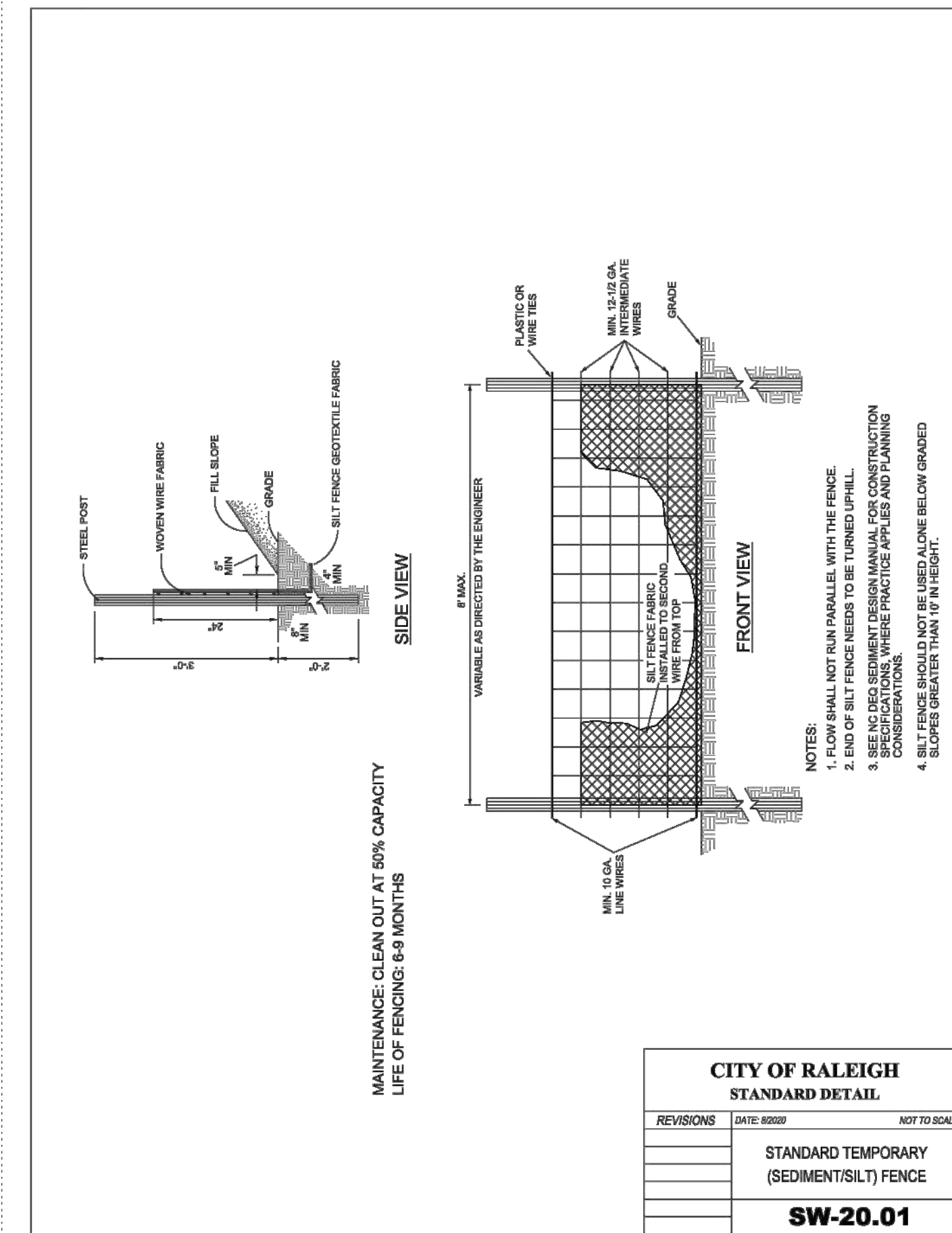
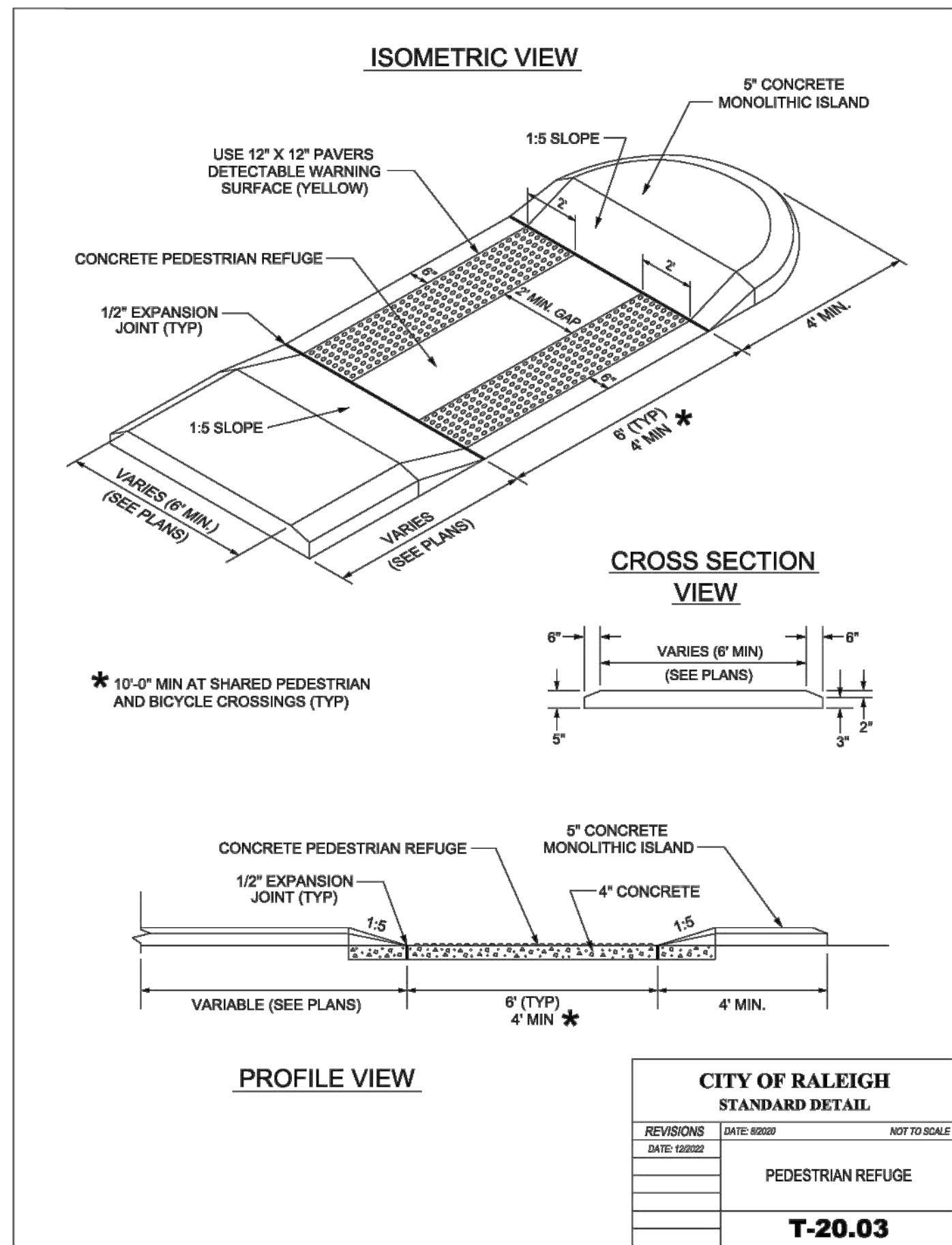













33 - WAKE COUNTY DETAILS SHOULD BE USED FOR ALL EROSION AND SEDIMENT CONTROL.

NCDOT DETAILS SHOULD BE USED FOR STREET AND STORM.

CITY OF RALEIGH DETAILS SHOULD BE USED FOR SEWER AND WATER.

NO.	REVISIONS	DATE	BY



**STRONGROCK ENGINEERING GROUP**

STRONG ROCK ENGINEERING GROUP, PLLC | COMPANY LICENSE # P-2166  
 305 CHURCH AT NORTH HILLS STREET, SUITE 1110 RALEIGH, NC 27609 | INFORMATION@STRONGROCKGROUP.COM

**RESERVE @ MITCHELL MILL**  
 TOWN OF ROLESVILLE, WAKE COUNTY, NORTH CAROLINA

**CONSTRUCTION PLANS**

**SITE DETAILS**

STRONG ROCK PROJECT PSP-24-03  
 NOT FOR CONSTRUCTION  
 SCALE AS SHOWN  
 DESIGNED BY JWL  
 DRAWN BY SRG  
 CHECKED BY JWL

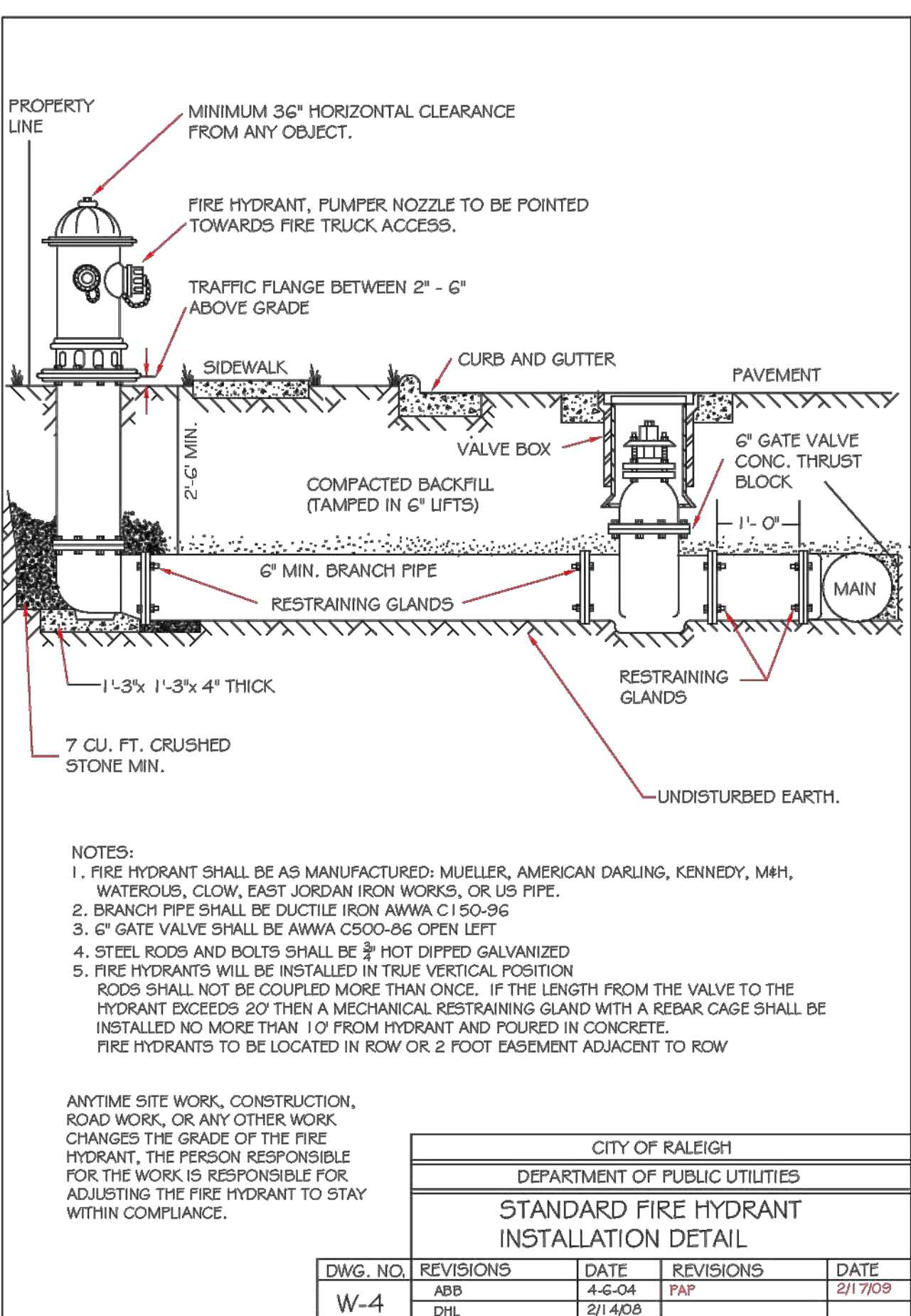
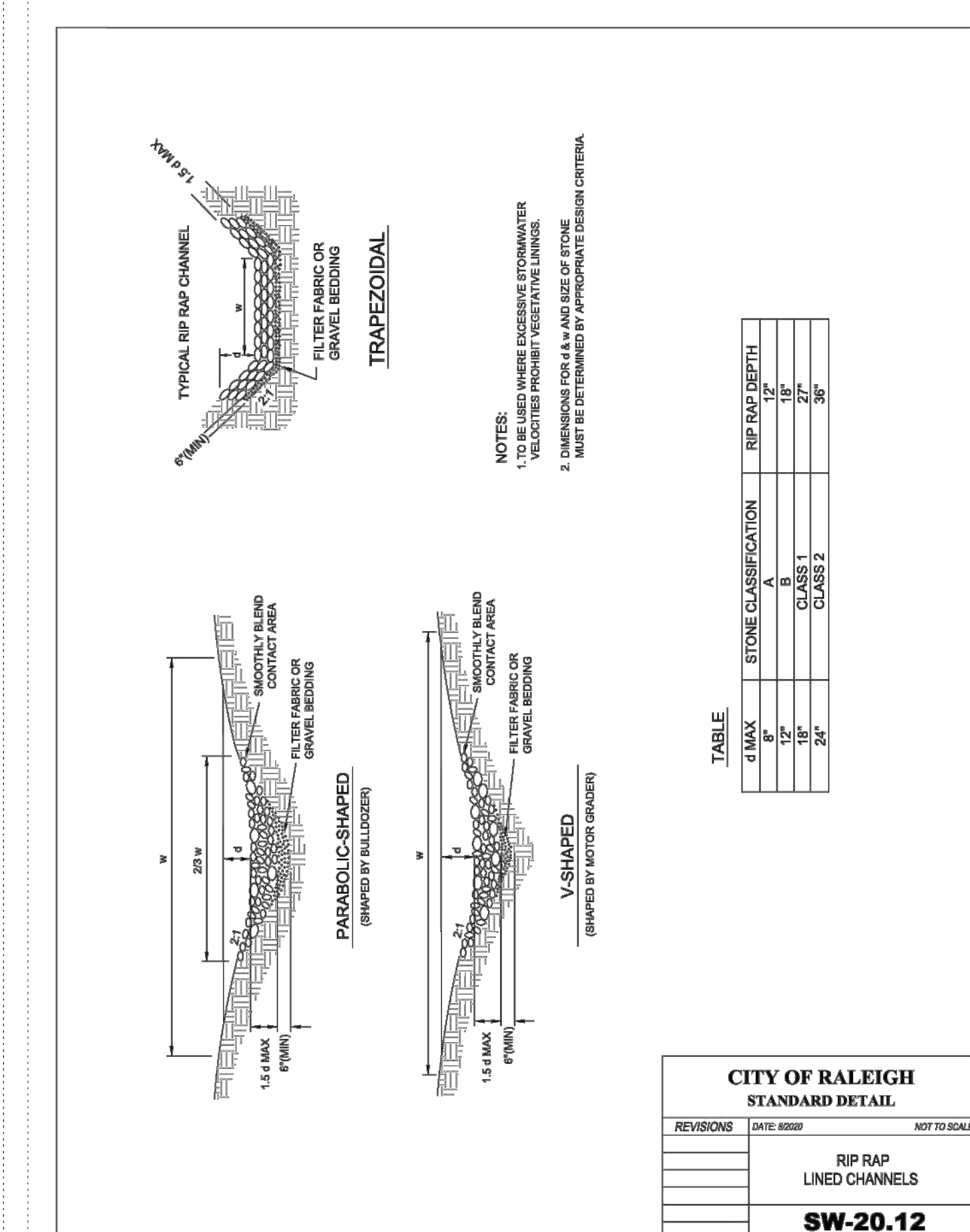
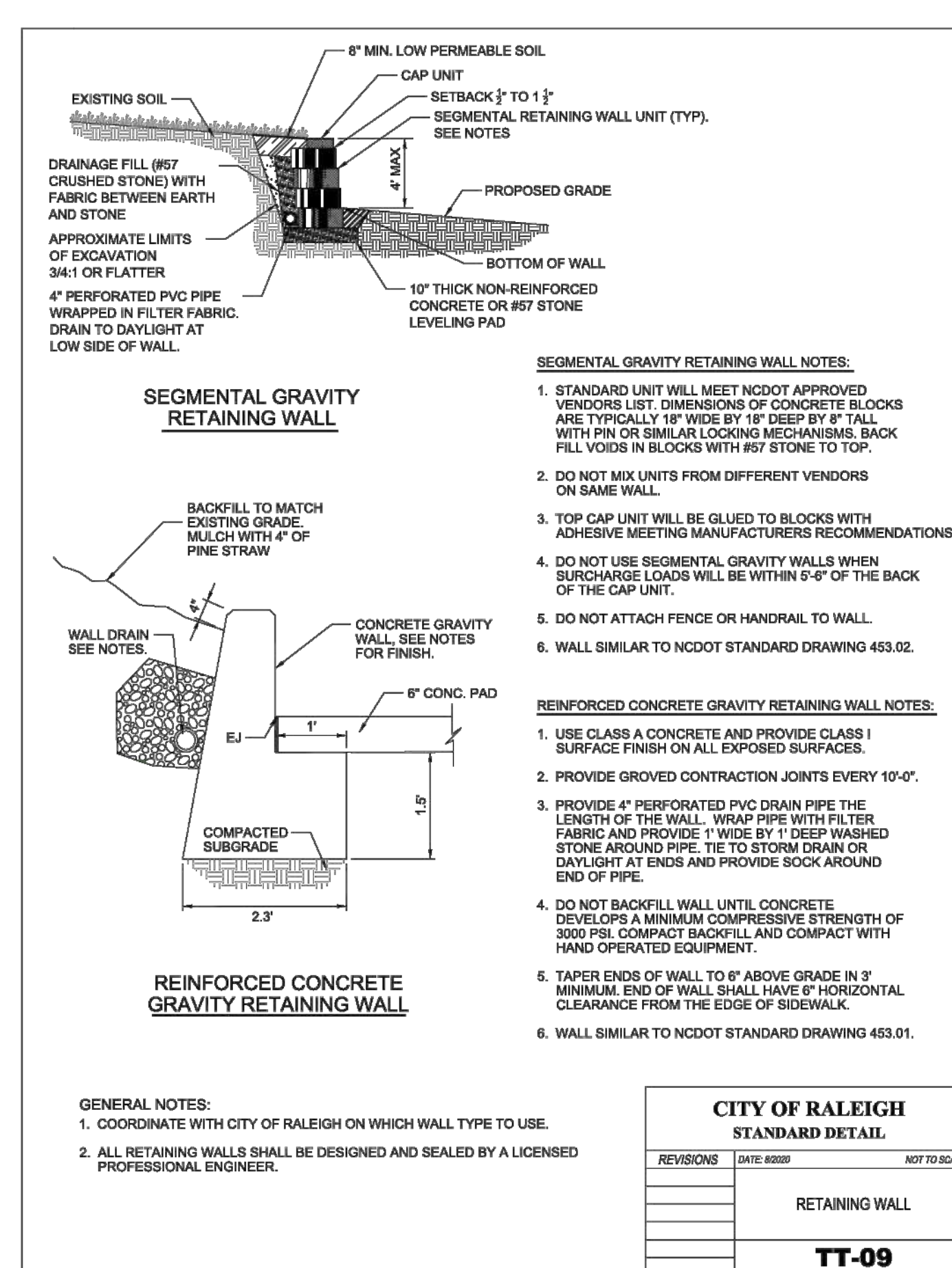
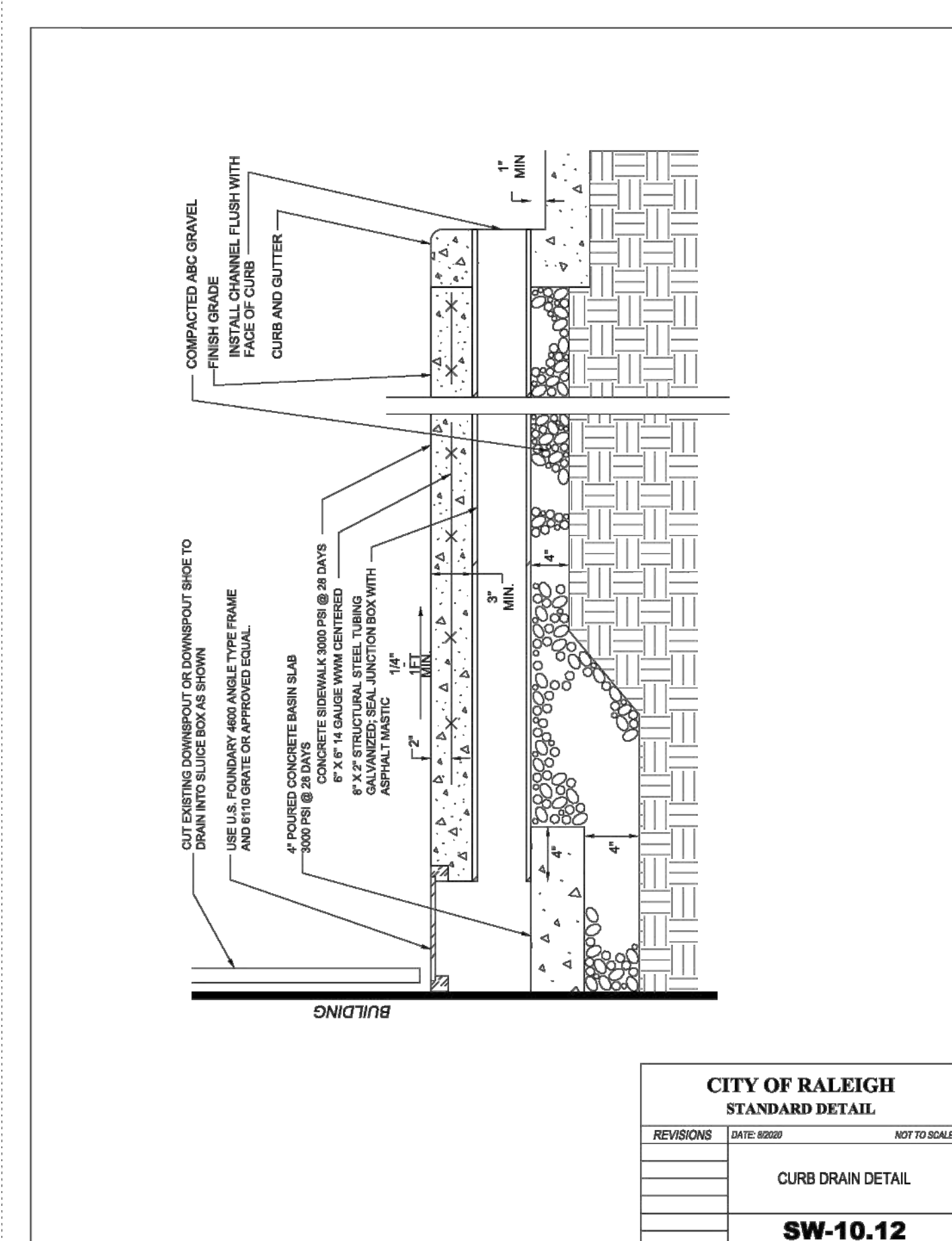
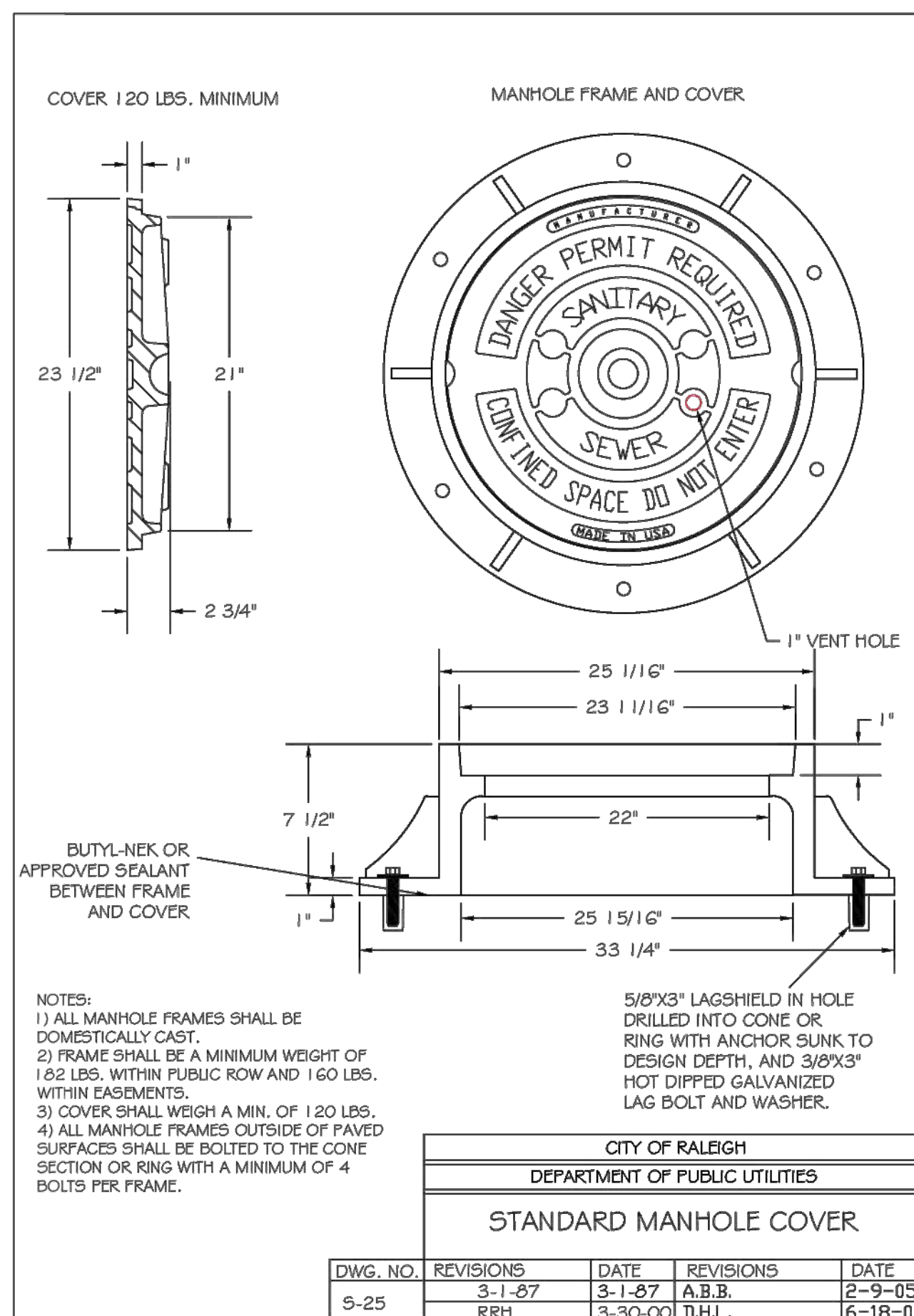
DRAWING SHEET

**D-1.1**










**33 - WAKE COUNTY DETAILS SHOULD BE USED FOR ALL EROSION AND SEDIMENT CONTROL.**

**NCDOT DETAILS SHOULD BE USED FOR STREET AND STORM.**

**CITY OF RALEIGH DETAILS SHOULD BE USED FOR SEWER AND WATER.**

NO.	REVISIONS	DATE	BY



**STRONGROCK**  
ENGINEERING GROUP

STRONG ROCK ENGINEERING GROUP, PLLC | COMPANY LICENSE # P-2166  
305 CHURCH AT NORTH HILLS STREET, SUITE 1110 RALEIGH, NC 27609 | INFORMATION@STRONGROCKGROUP.COM

STRONG ROCK PROJECT	STRONG ROCK PROJECT
PSP-24-03	PSP-24-03
NOT FOR CONSTRUCTION	NOT FOR CONSTRUCTION
SCALE AS SHOWN	SCALE AS SHOWN
DESIGNED BY JWL	DESIGNED BY JWL
DRAWN BY SRG	DRAWN BY SRG
CHECKED BY JWL	CHECKED BY JWL

RESERVE @ MITCHELL MILL  
TOWN OF ROLESVILLE, WAKE COUNTY, NORTH CAROLINA  
CONSTRUCTION PLANS  
SITE DETAILS

DRAWING SHEET  
**D-1.3**