

NO. 1	CONSTRUCTION INFRASTRUCTURE DRAWINGS CDD-10-04	DATE	BY
NO. 2	TOWN OF ROLESVILLE CDD 10-24-04	REVISIONS	

SEAL: NORTH CAROLINA PROFESSIONAL ENGINEER  
036225  
JUSTIN W. LAMBERT

**STRONGROCK ENGINEERING GROUP**  
STRONG ROCK ENGINEERING GROUP, PLLC | COMPANY LICENSE # P-2166  
305 CHURCH AT NORTH HILLS STREET, SUITE 1110 RALEIGH, NC 27609 | INFORMATION@STRONGROCKGROUP.COM

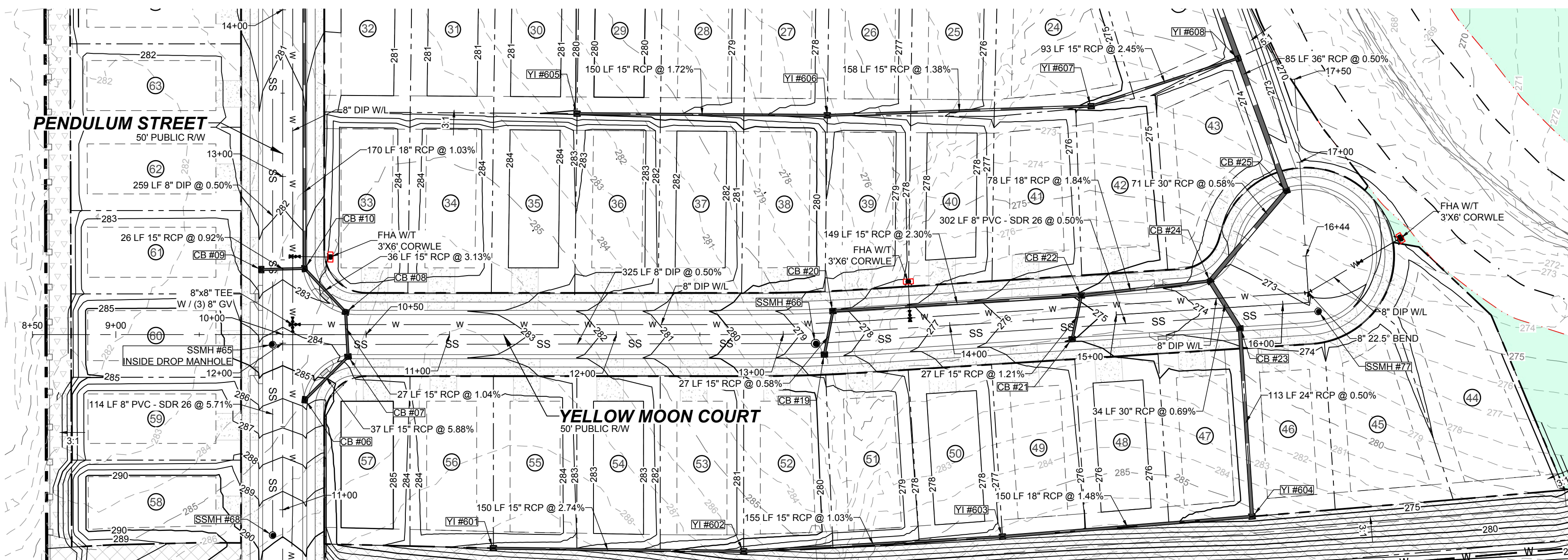
STRONG ROCK PROJECT	NOT FOR CONSTRUCTION	SCALE	DESIGNED BY	DRAWN BY	CHECKED BY
PSP-25-03		AS SHOWN	JWL	SRG	JWL

**RESERVE @ MITCHELL MILL**  
TOWN OF ROLESVILLE, WAKE COUNTY, NORTH CAROLINA  
CONSTRUCTION PLANS  
**PROPOSED PENDULUM STREET - PLAN & PROFILE**

DRAWING SHEET  
**C-11.0**

72 OF 176

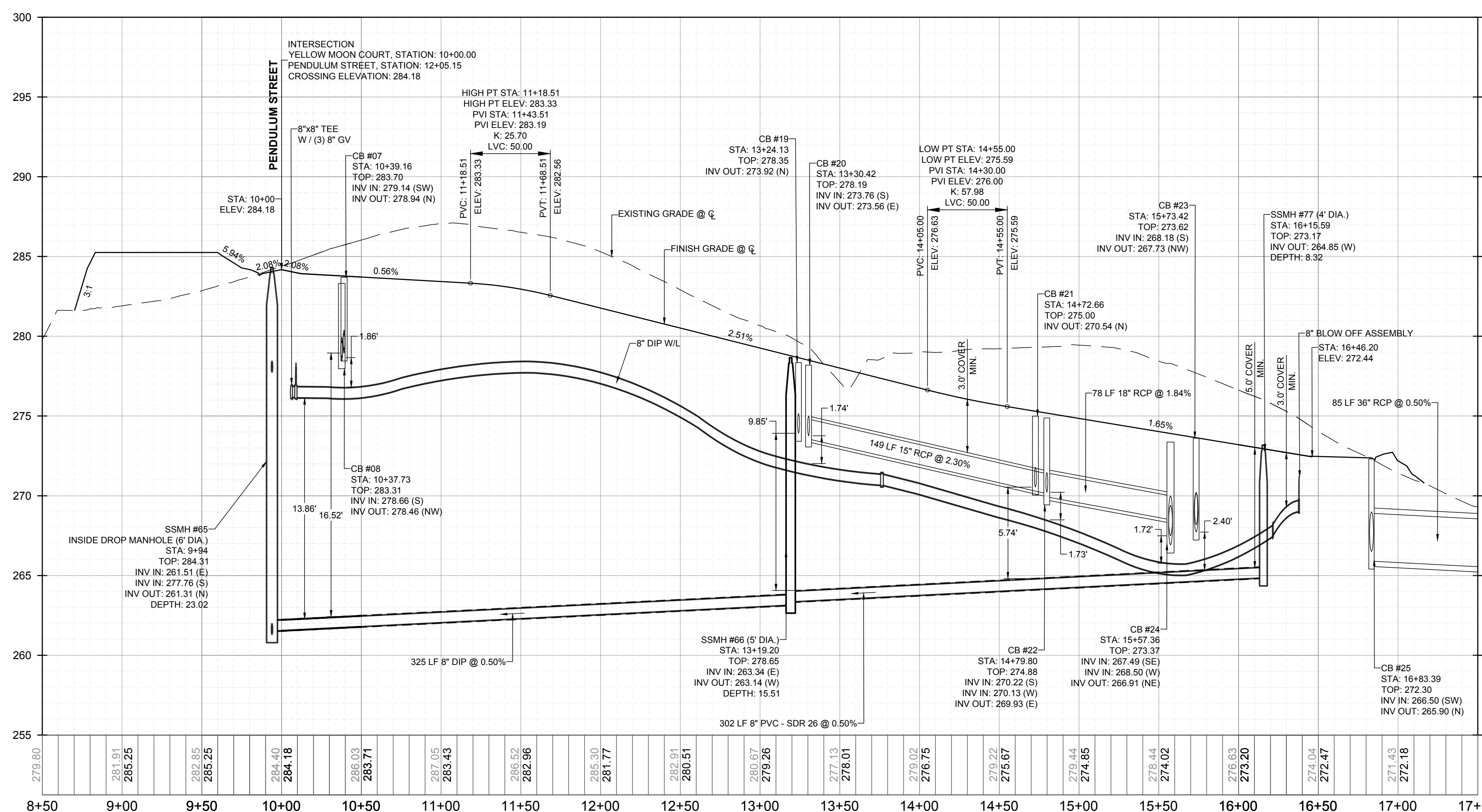
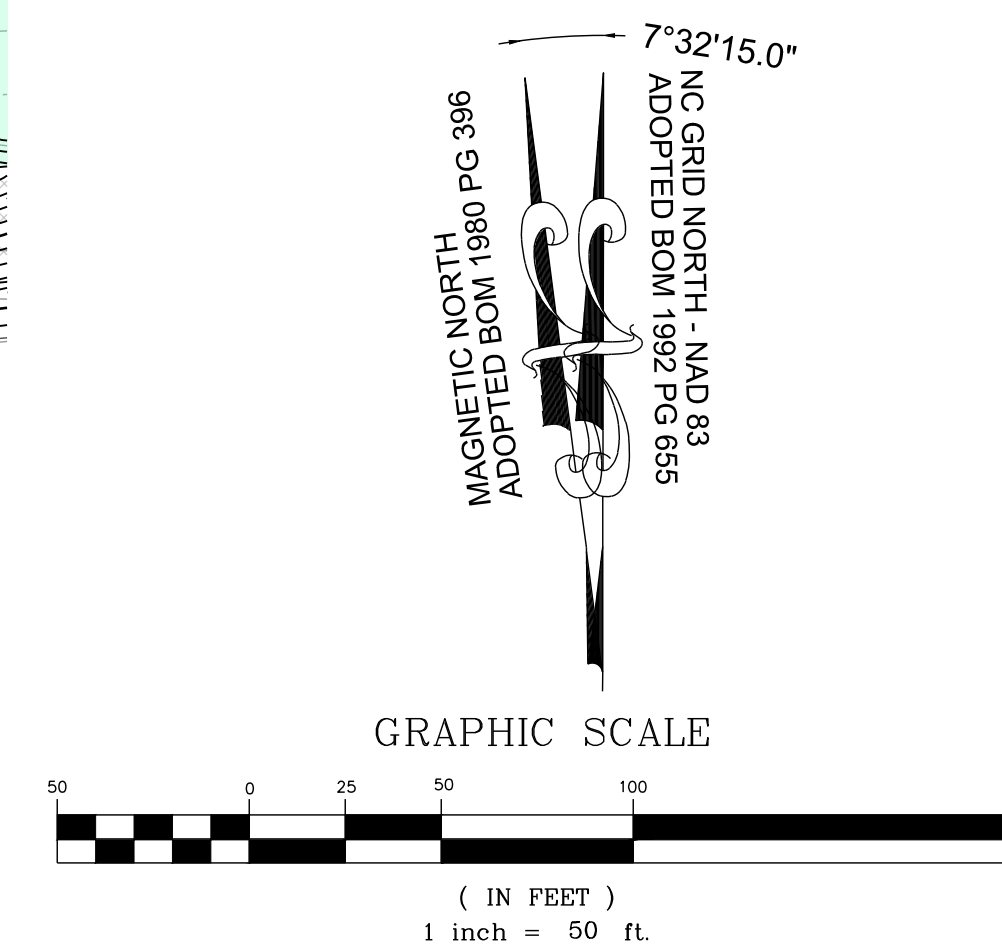
THIS PLANSET AND ANY ASSOCIATED DOCUMENTS ARE PRELIMINARY AND NOT AUTHORIZED FOR CONSTRUCTION UNTIL SIGNED, DATED, AND OFFICIALLY RELEASED FOR CONSTRUCTION BY THE ENGINEER OF RECORD.



**PROPOSED YELLOW MOON COURT - PLAN**

HORIZONTAL: 1" = 50'

Sanitary should be redesigned to reduce depth.




**PROPOSED YELLOW MOON COURT - PROFILE**

VERTICAL: 1" = 5'

HORIZONTAL: 1" = 50'

NO.	REVISIONS	DATE	BY
1			
2			



**STRONGROCK**  
ENGINEERING GROUP

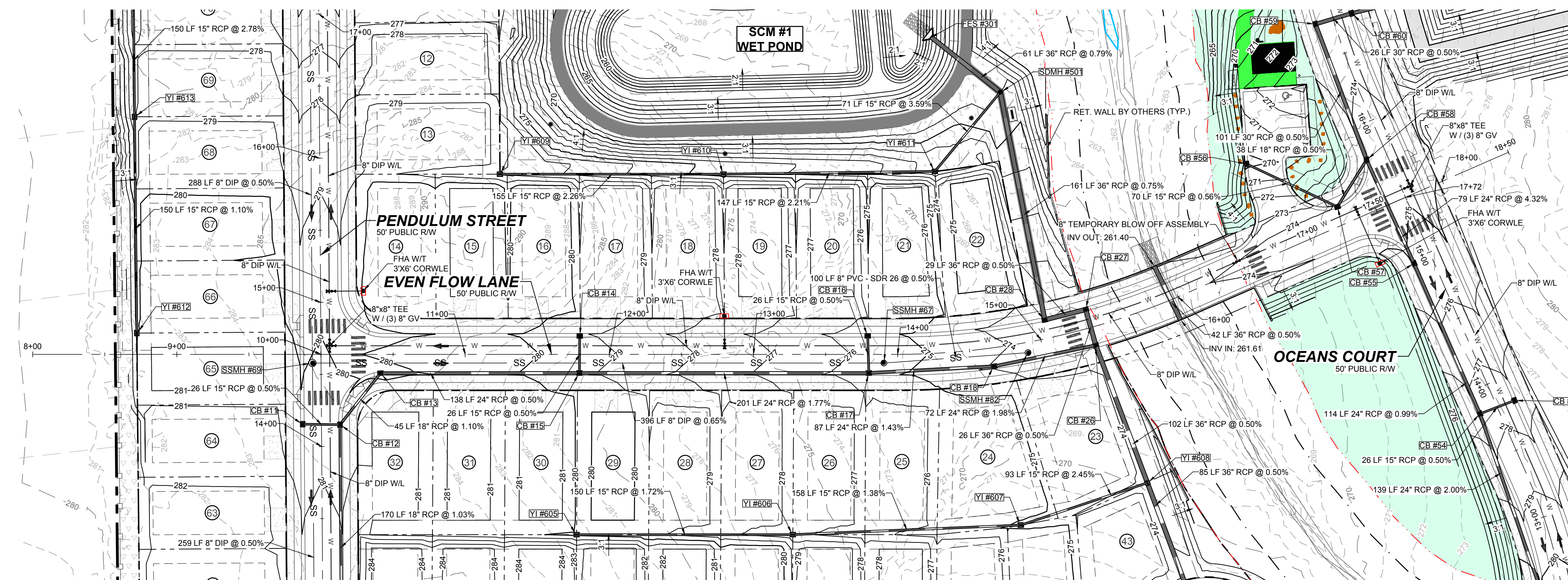
STRONG ROCK ENGINEERING GROUP, PLLC | COMPANY LICENSE # P-2166  
305 CHURCH AT NORTH HILLS STREET, SUITE 1110 RALEIGH, NC 27609 | INFORMATION@STRONGROCKGROUP.COM

STRONG ROCK PROJECT	NOT FOR CONSTRUCTION	SCALE	DESIGNED BY	DRAWN BY	CHECKED BY
PSP-24-03		AS SHOWN	JWL	SRG	JWL

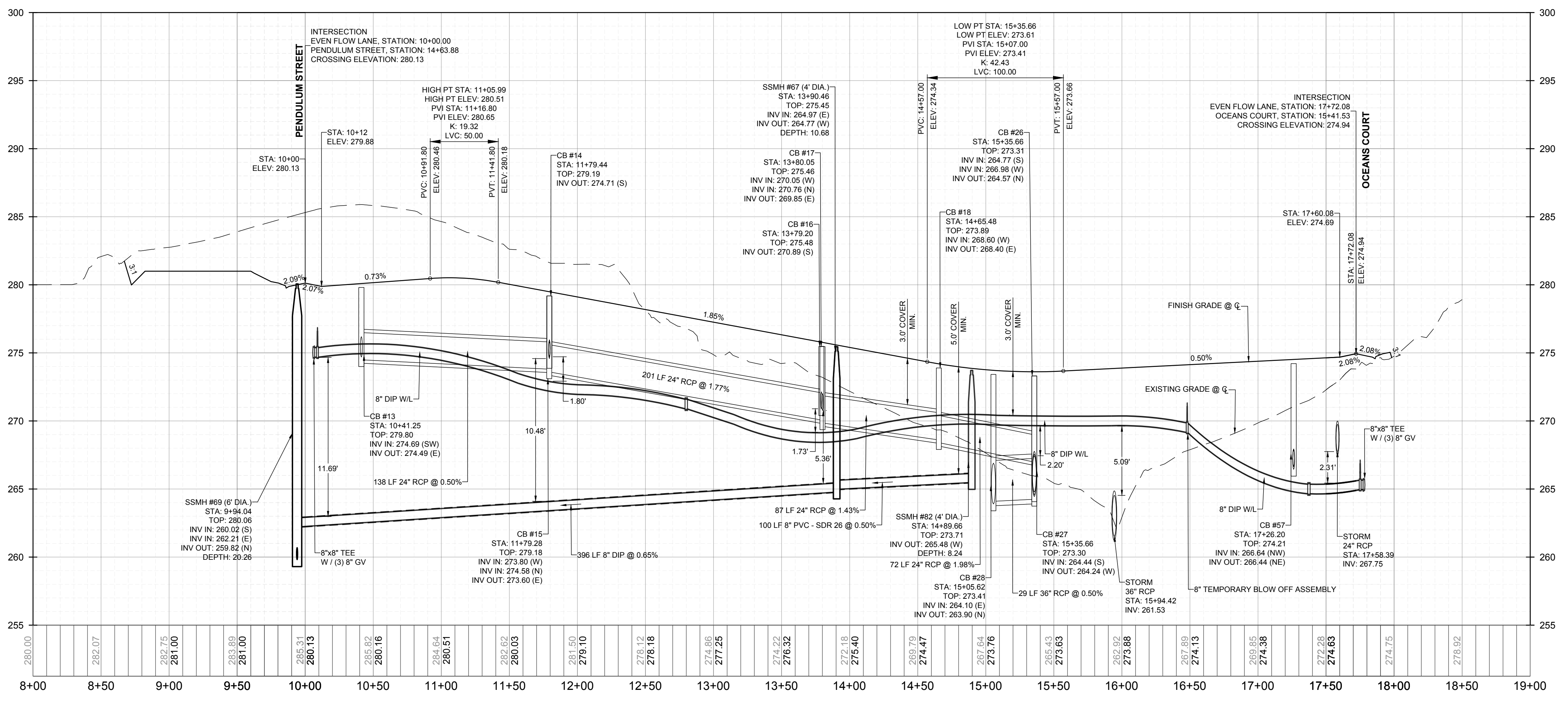
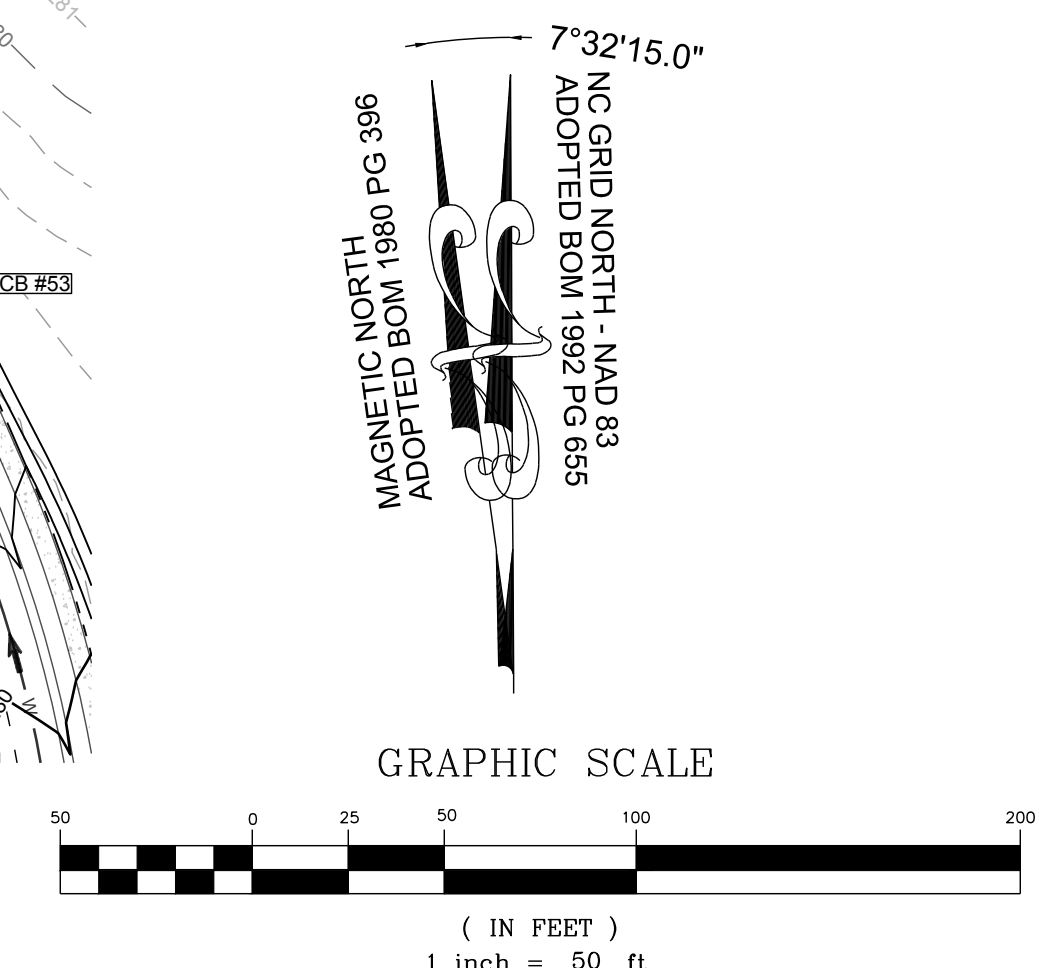
RESERVE @ MITCHELL MILL  
TOWN OF ROLESVILLE, WAKE COUNTY, NORTH CAROLINA  
CONSTRUCTION PLANS  
**PROPOSED YELLOW MOON COURT - PLAN & PROFILE**

DRAWING SHEET  
**C-11.1**

THIS PLANSET AND ANY ASSOCIATED DOCUMENTS ARE PRELIMINARY AND NOT AUTHORIZED FOR CONSTRUCTION UNTIL SIGNED, DATED, AND OFFICIALLY RELEASED FOR CONSTRUCTION BY THE ENGINEER OF RECORD.

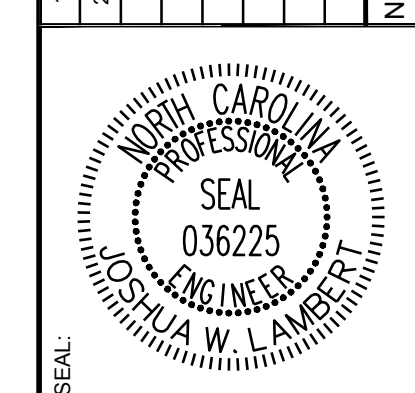


PROPOSED EVEN FLOW LANE - PLAN  
HORIZONTAL: 1" = 50'



PROPOSED EVEN FLOW LANE - PROFILE  
VERTICAL: 1" = 5'  
HORIZONTAL: 1" = 50'

NO.	REVISIONS	DATE	BY
1			
2			



**STRONGROCK**  
ENGINEERING GROUP

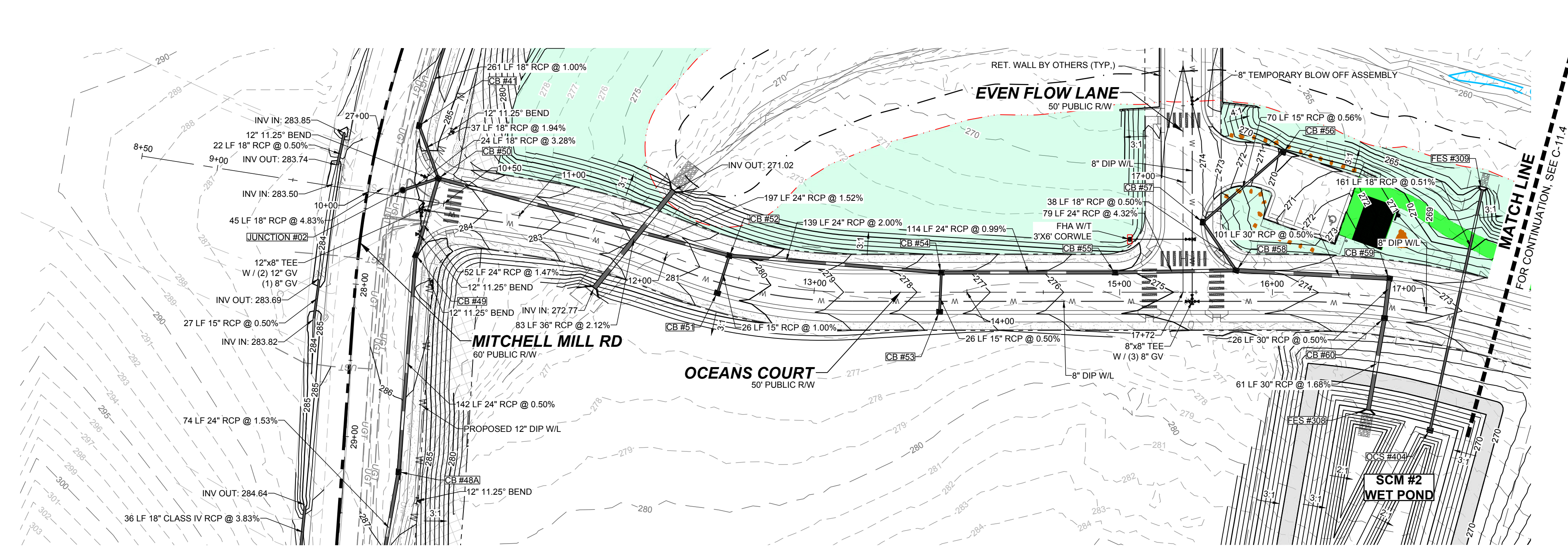
STRONG ROCK ENGINEERING GROUP, PLLC | COMPANY LICENSE # P-2166  
305 CHURCH AT NORTH HILLS STREET, SUITE 1110 RALEIGH, NC 27609 | INFORMATION@STRONGROCKGROUP.COM

STRONG ROCK PROJECT	FOR	SCALE	DESIGNED BY	DRAWN BY	CHECKED BY
PSP-24-03	NOT FOR CONSTRUCTION	AS SHOWN	JWL	SRG	JWL

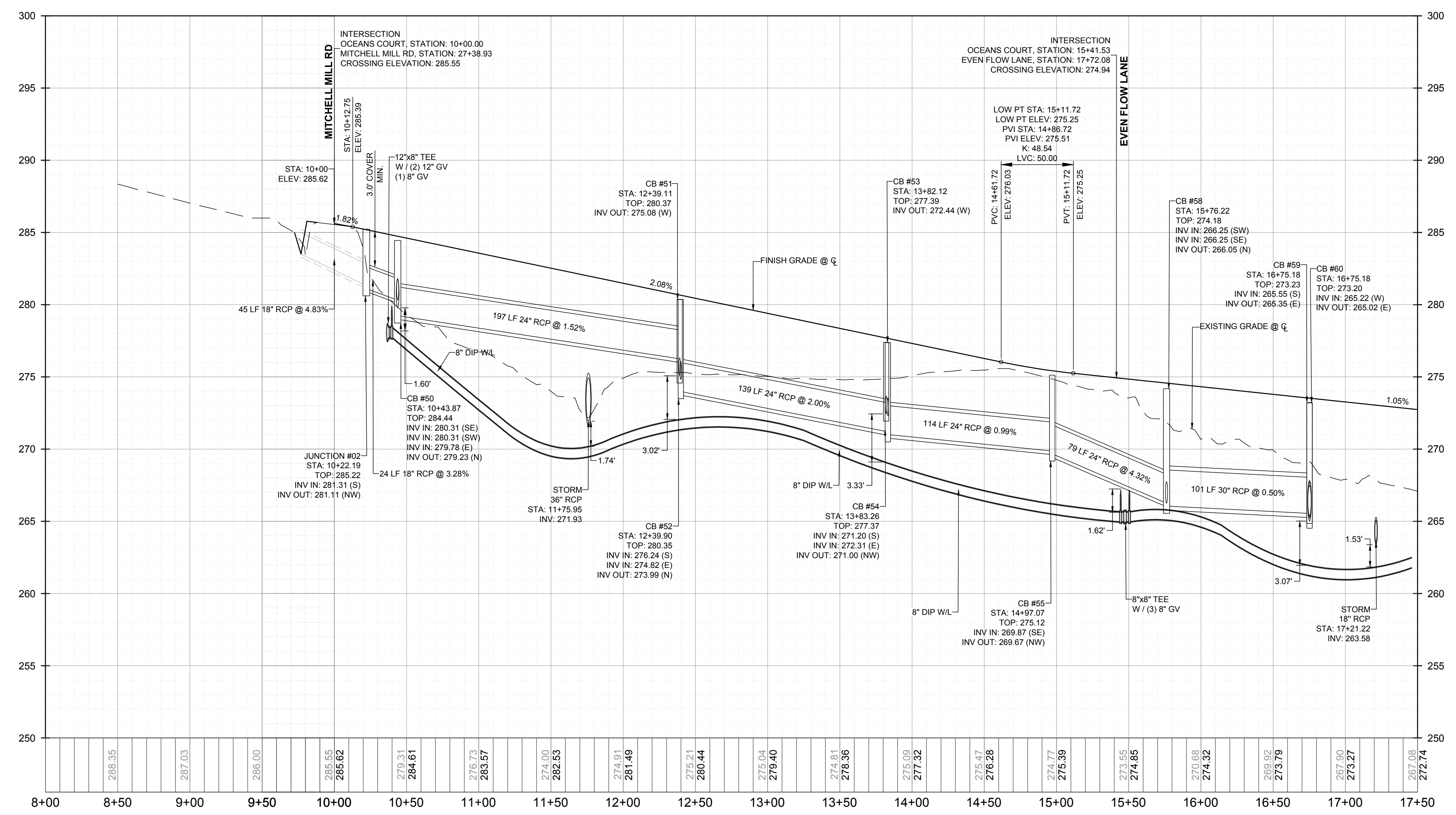
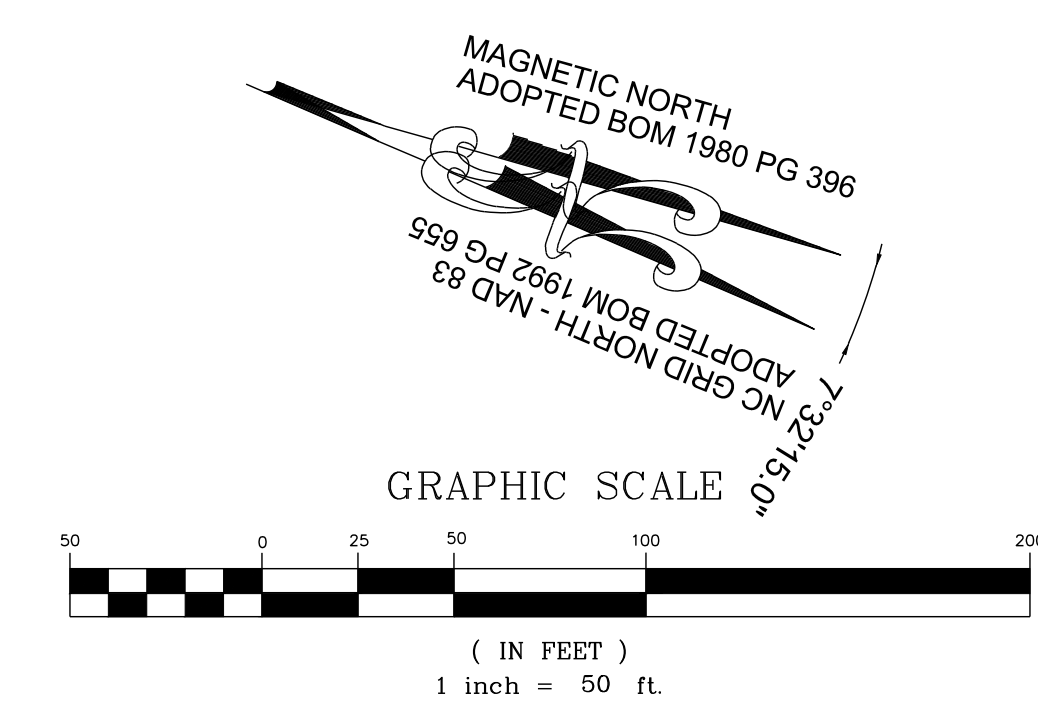
RESERVE @ MITCHELL MILL  
TOWN OF ROLESVILLE, WAKE COUNTY, NORTH CAROLINA  
CONSTRUCTION PLANS  
PROPOSED EVEN FLOW LANE -  
PLAN & PROFILE

DRAWING SHEET  
C-11.2

THIS PLANSET AND ANY ASSOCIATED DOCUMENTS ARE PRELIMINARY AND NOT AUTHORIZED FOR CONSTRUCTION UNTIL SIGNED, DATED, AND OFFICIALLY RELEASED FOR CONSTRUCTION BY THE ENGINEER OF RECORD.




**PROPOSED OCEANS COURT - PLAN**  
HORIZONTAL: 1" = 50'



**PROPOSED OCEANS COURT - PROFILE**  
VERTICAL: 1" = 5'  
HORIZONTAL: 1" = 50'

NO.	REVISIONS	DATE	BY
1			
2			



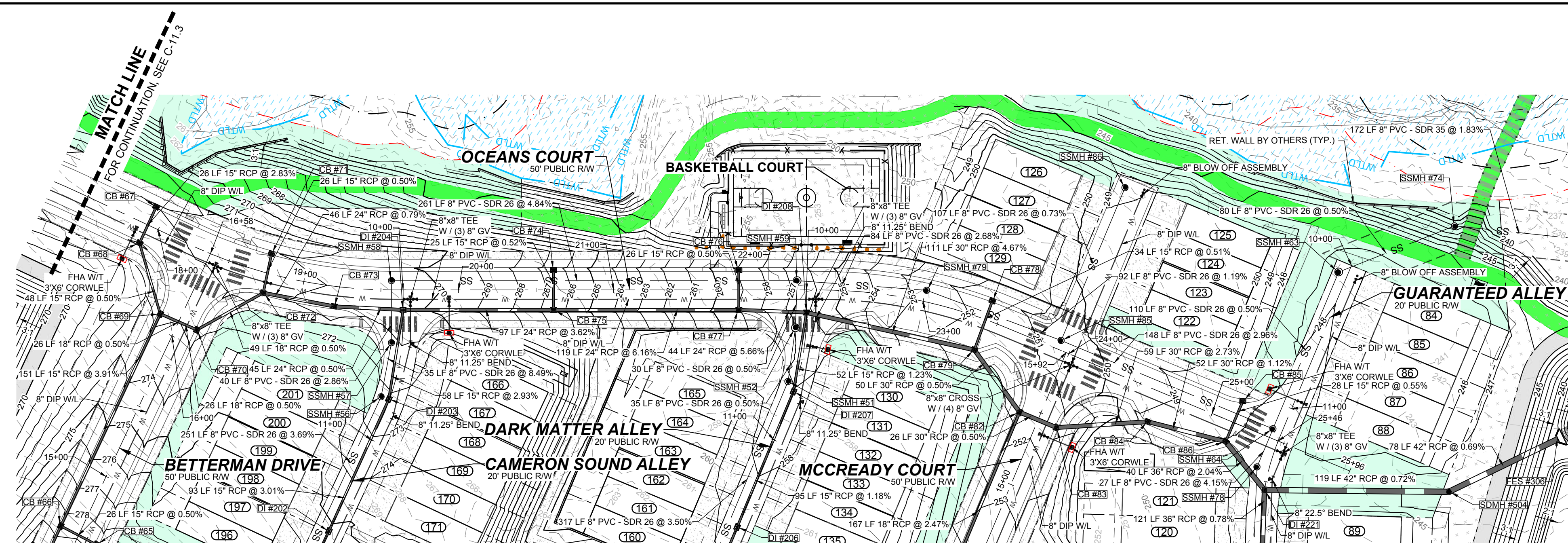
**STRONGROCK ENGINEERING GROUP**  
STRONG ROCK ENGINEERING GROUP, PLLC | COMPANY LICENSE # P-2166  
305 CHURCH AT NORTH HILLS STREET, SUITE 1110 RALEIGH, NC 27609 | INFORMATION@STRONGROCKGROUP.COM

STRONG ROCK PROJECT	CONSTRUCTION	SCALE	DESIGNED BY	DRAWN BY	CHECKED BY
PSP-24-03	NOT FOR CONSTRUCTION	AS SHOWN	JWL	SRG	JWL

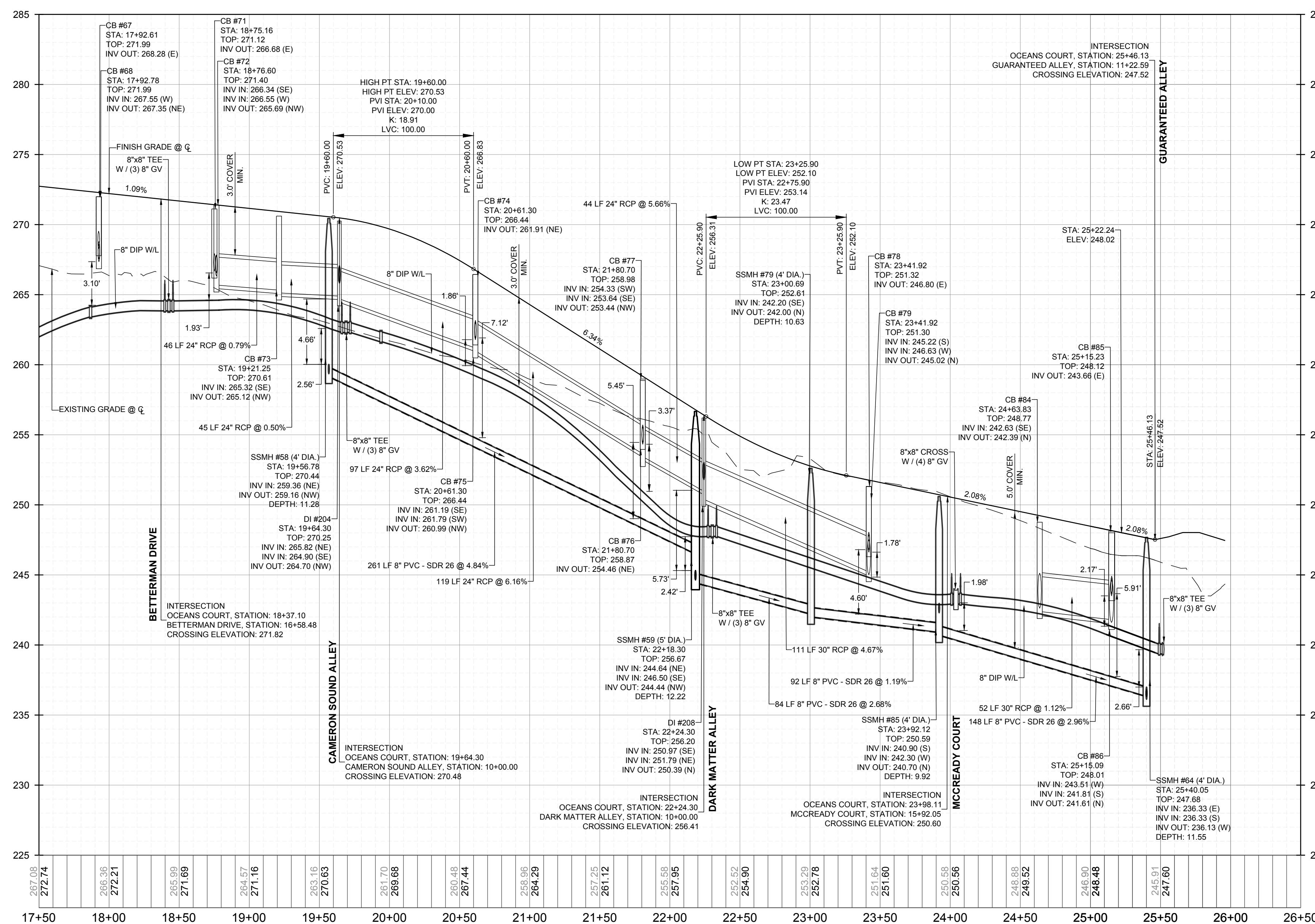
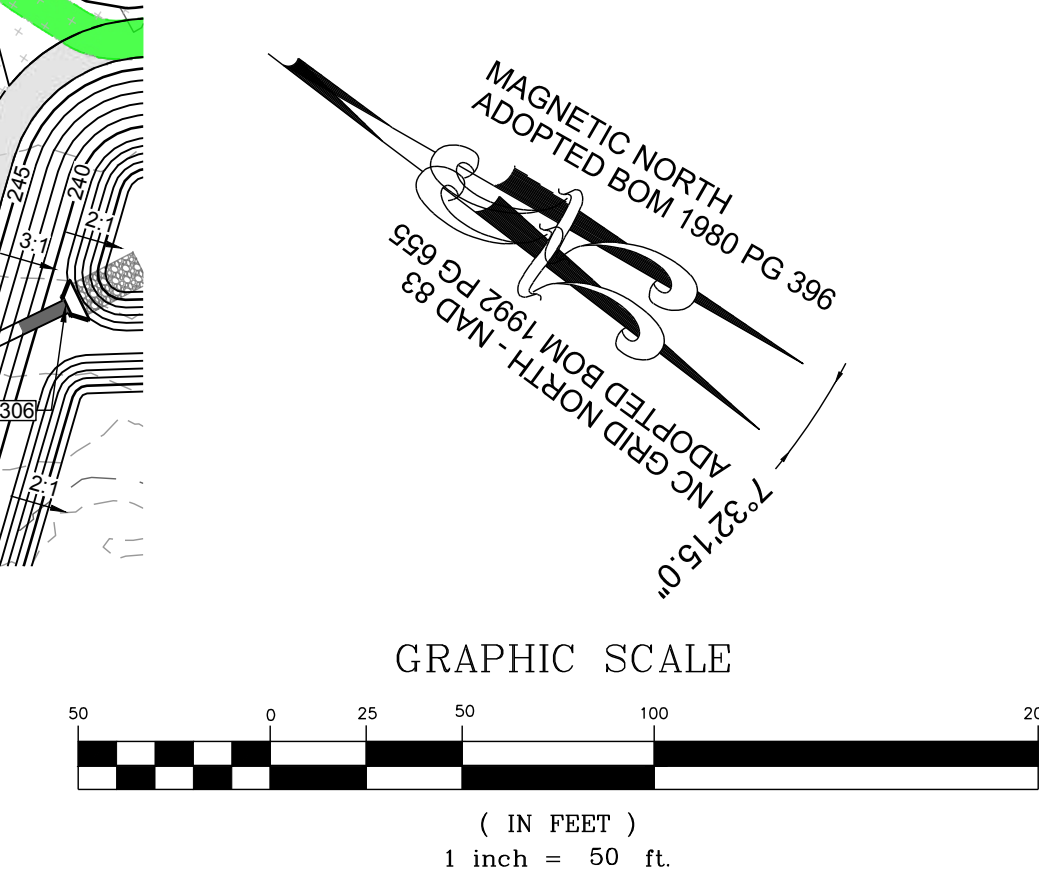
RESERVE @ MITCHELL MILL  
TOWN OF ROLESVILLE, WAKE COUNTY, NORTH CAROLINA  
CONSTRUCTION PLANS  
**PROPOSED OCEANS COURT - PLAN & PROFILE**

DRAWING SHEET  
**C-11.3**

THIS PLANSET AND ANY ASSOCIATED DOCUMENTS ARE PRELIMINARY AND NOT AUTHORIZED FOR CONSTRUCTION UNTIL SIGNED, DATED, AND OFFICIALLY RELEASED FOR CONSTRUCTION BY THE ENGINEER OF RECORD.




**PROPOSED OCEANS COURT - PLAN**  
HORIZONTAL: 1" = 50'



**PROPOSED OCEANS COURT - PROFILE**  
VERTICAL: 1" = 5'  
HORIZONTAL: 1" = 50'

NO.	REVISIONS	DATE	BY
1	CONSTRUCTION INFRASTRUCTURE DRAWINGS CDD-24-04		
2	TOWN OF ROLESVILLE CDD 12-24-04		



**STRONGROCK**  
ENGINEERING GROUP

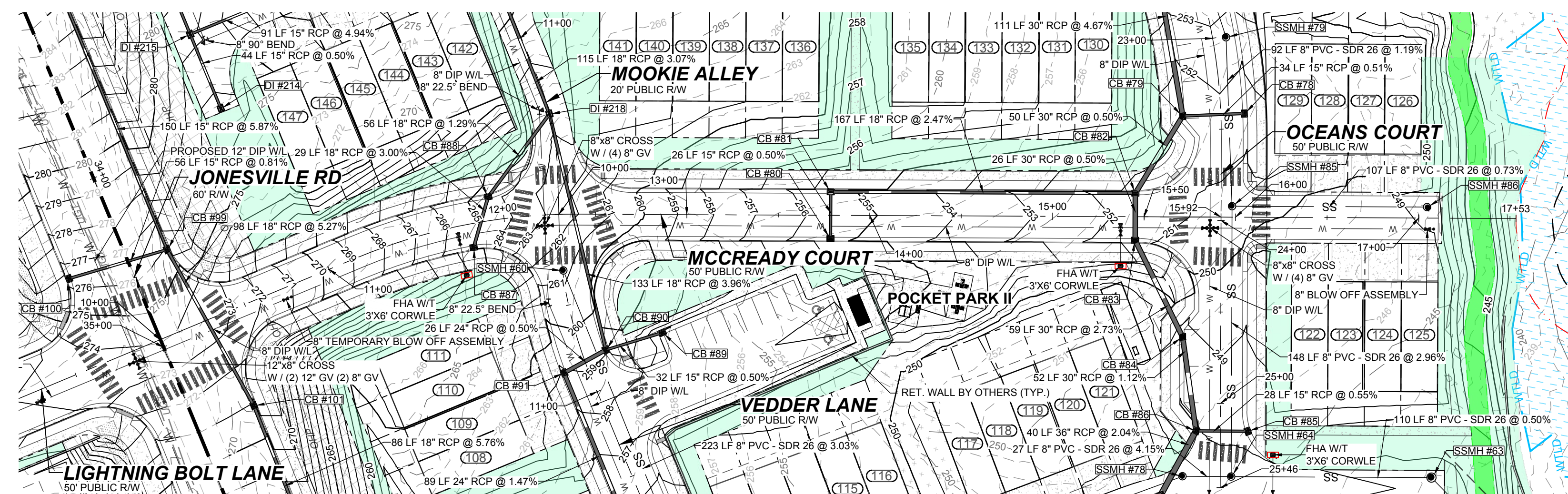
STRONG ROCK ENGINEERING GROUP, PLLC | COMPANY LICENSE # P-2766  
305 CHURCH AT NORTH HILLS STREET, SUITE 1110 RALEIGH, NC 27609 | INFORMATION@STRONGROCKGROUP.COM

STRONG ROCK PROJECT	NOT FOR CONSTRUCTION	SCALE	DESIGNED BY	DRAWN BY	CHECKED BY
PSP-24-03	AS SHOWN	JWL	SRG	JWL	JWL

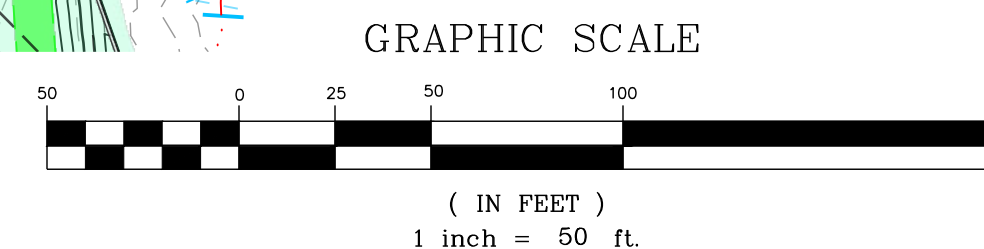
RESERVE @ MITCHELL MILL  
TOWN OF ROLESVILLE, WAKE COUNTY, NORTH CAROLINA  
CONSTRUCTION PLANS  
**PROPOSED OCEANS COURT - PLAN & PROFILE**

DRAWING SHEET  
**C-11.4**

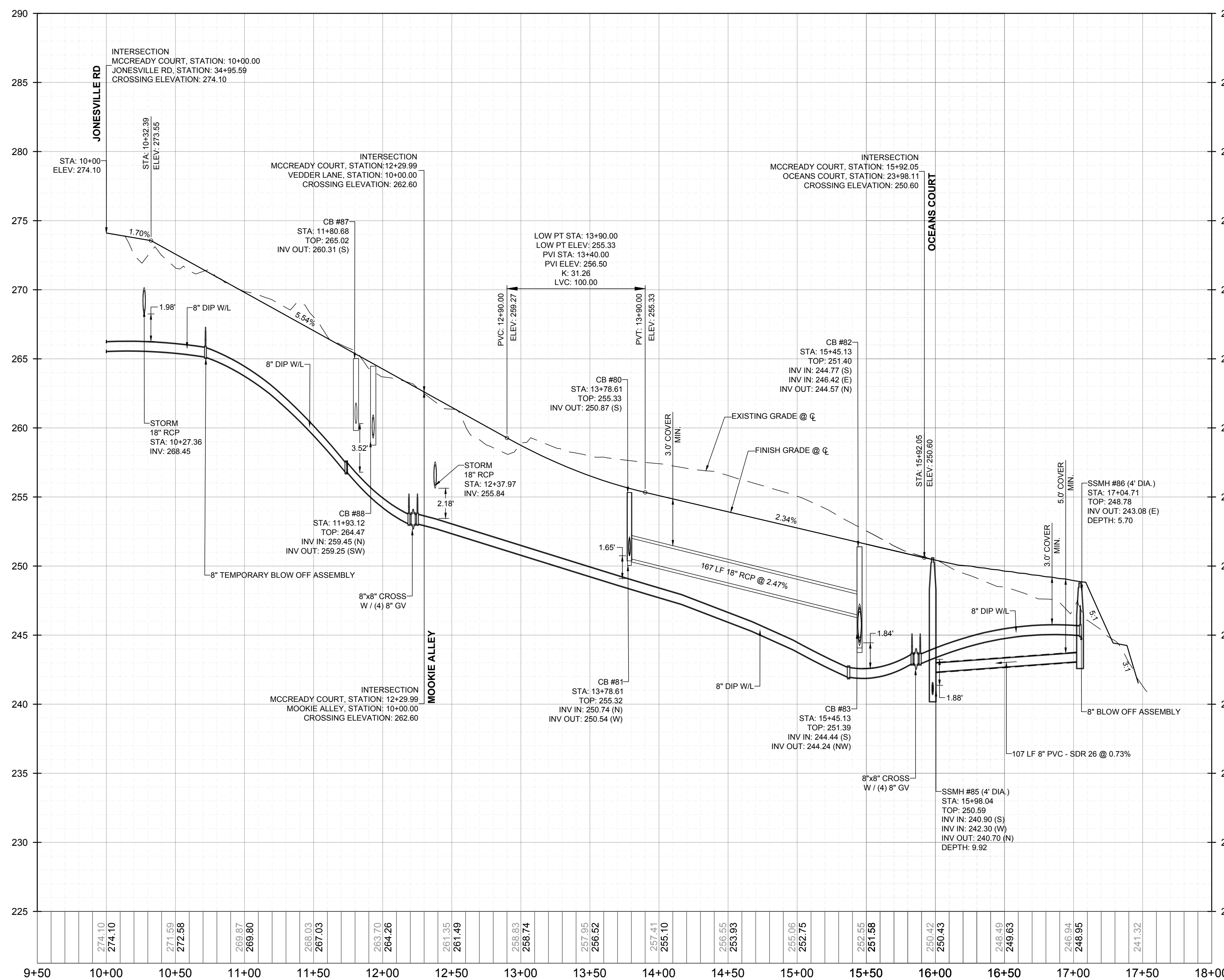
THIS PLANSET AND ANY ASSOCIATED DOCUMENTS ARE PRELIMINARY AND NOT AUTHORIZED FOR CONSTRUCTION UNTIL SIGNED, DATED, AND OFFICIALLY RELEASED FOR CONSTRUCTION BY THE ENGINEER OF RECORD.



**PROPOSED MCCREADY COURT - PLAN**  
HORIZONTAL: 1" = 50'




MAGNETIC NORTH  
ADOPTEB BOM 1992 PG 396  
7°32'15.0"



**PROPOSED MCCREADY COURT - PROFILE**  
VERTICAL: 1" = 5'  
HORIZONTAL: 1" = 50'

NO.	REVISIONS	DATE	BY
1			
2			



**STRONGROCK**  
ENGINEERING GROUP

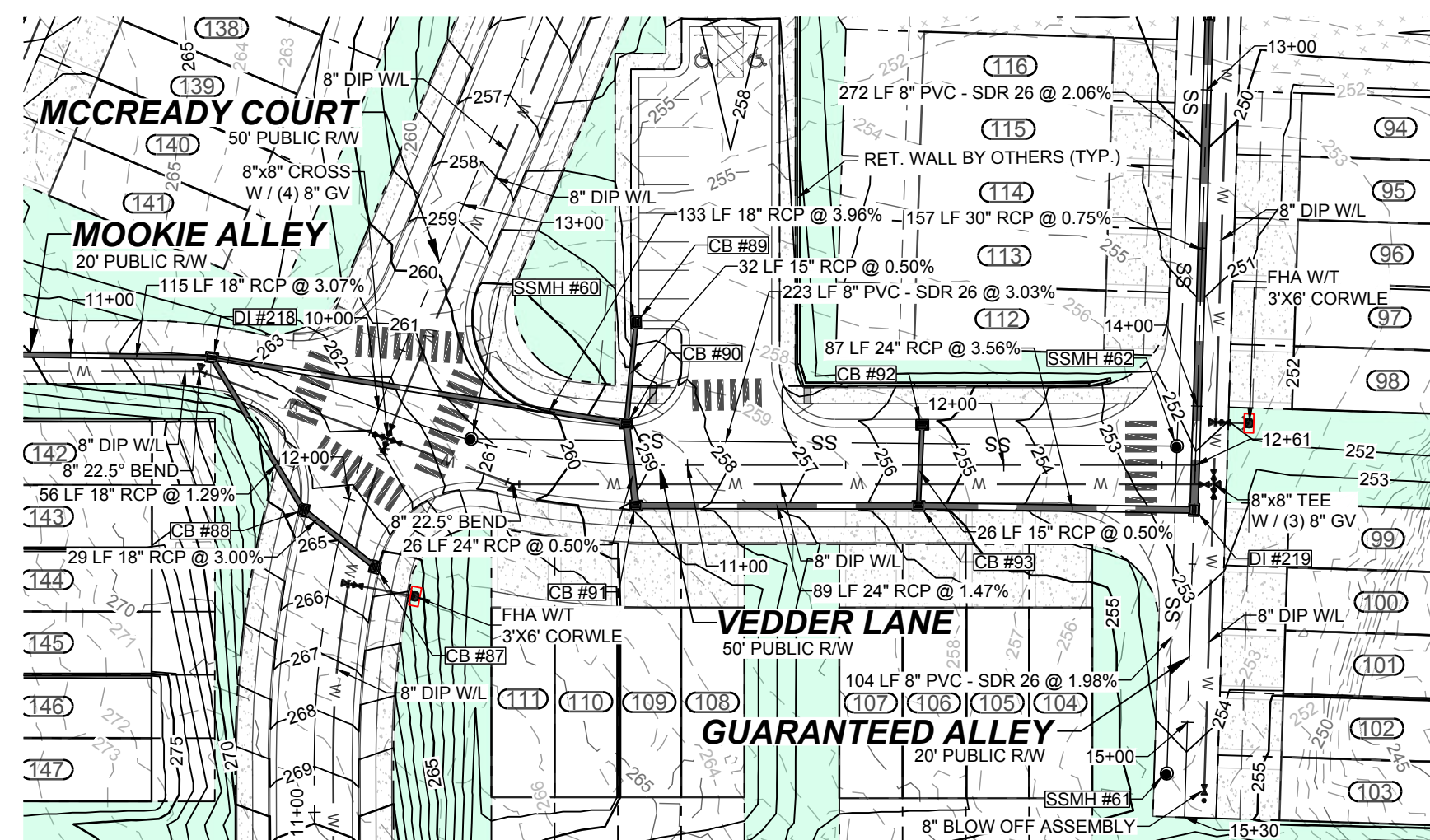
STRONG ROCK ENGINEERING GROUP, PLLC | COMPANY LICENSE # P-2166  
305 CHURCH AT NORTH HILLS STREET, SUITE 1110 RALEIGH, NC 27609 | INFORMATION@STRONGROCKGROUP.COM

STRONG ROCK PROJECT	NOT FOR CONSTRUCTION	SCALE AS SHOWN	DESIGNED BY JWL	DRAWN BY SRG	CHECKED BY JWL
---------------------	----------------------	----------------	-----------------	--------------	----------------

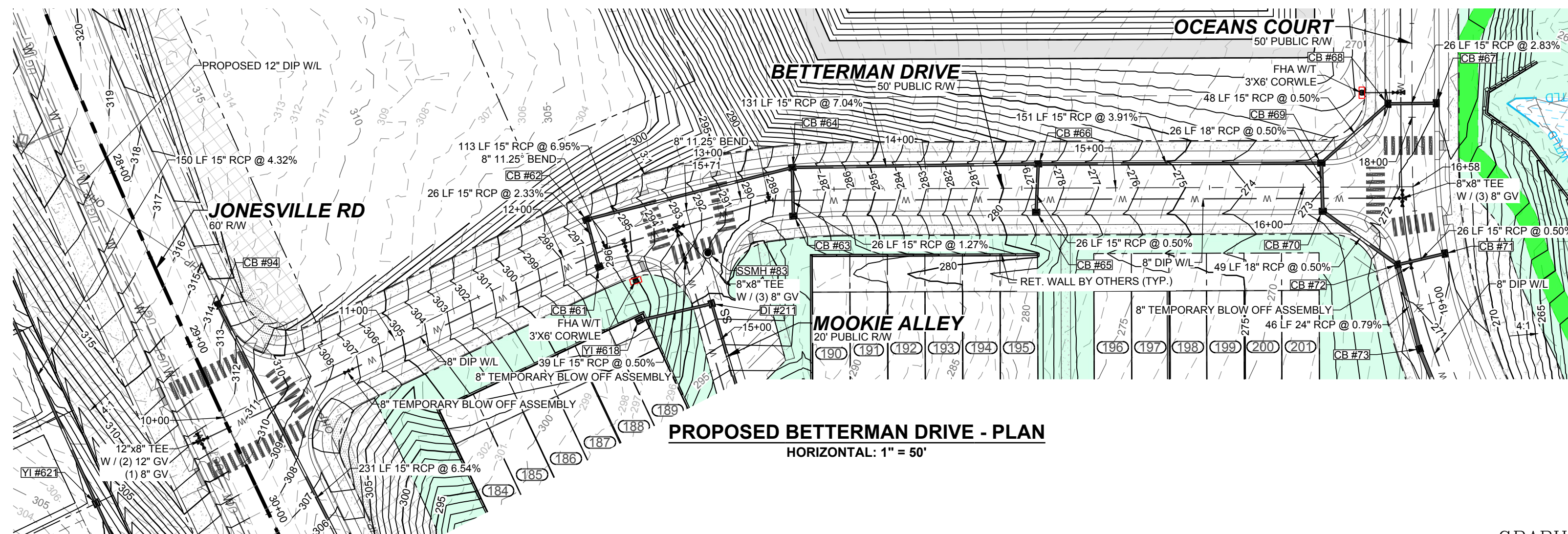
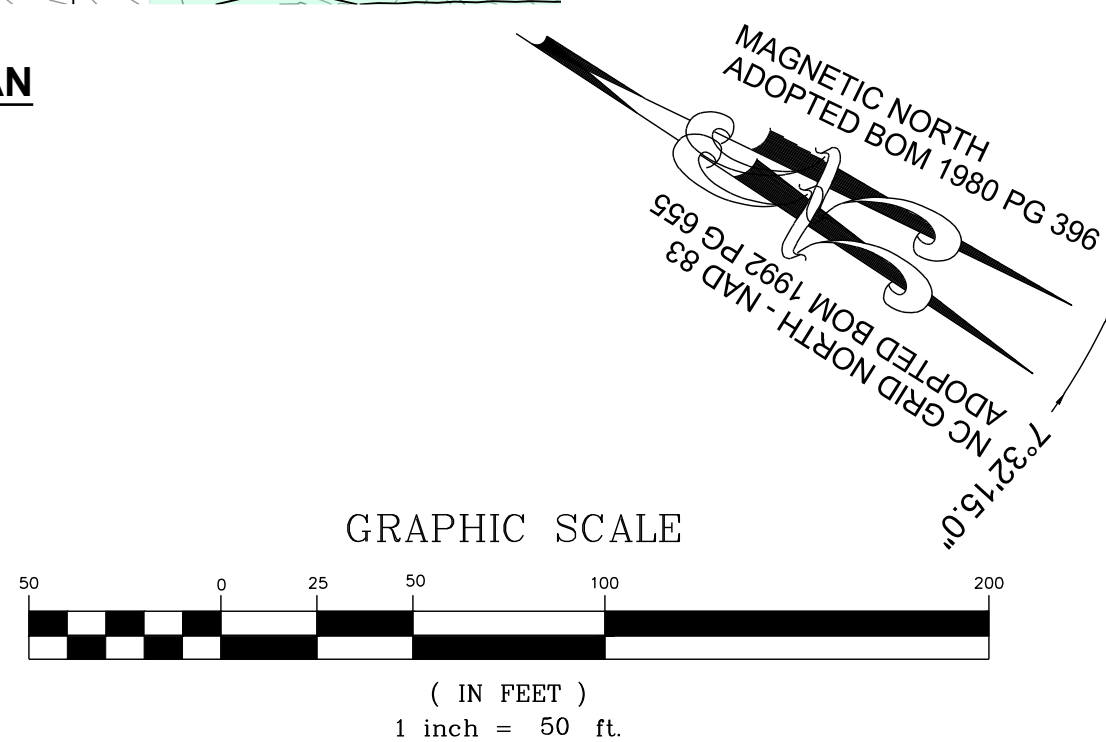
RESERVE @ MITCHELL MILL  
TOWN OF ROLESVILLE, WAKE COUNTY, NORTH CAROLINA  
CONSTRUCTION PLANS  
**PROPOSED MCCREADY COURT - PLAN & PROFILE**

DRAWING SHEET  
**C-11.5**

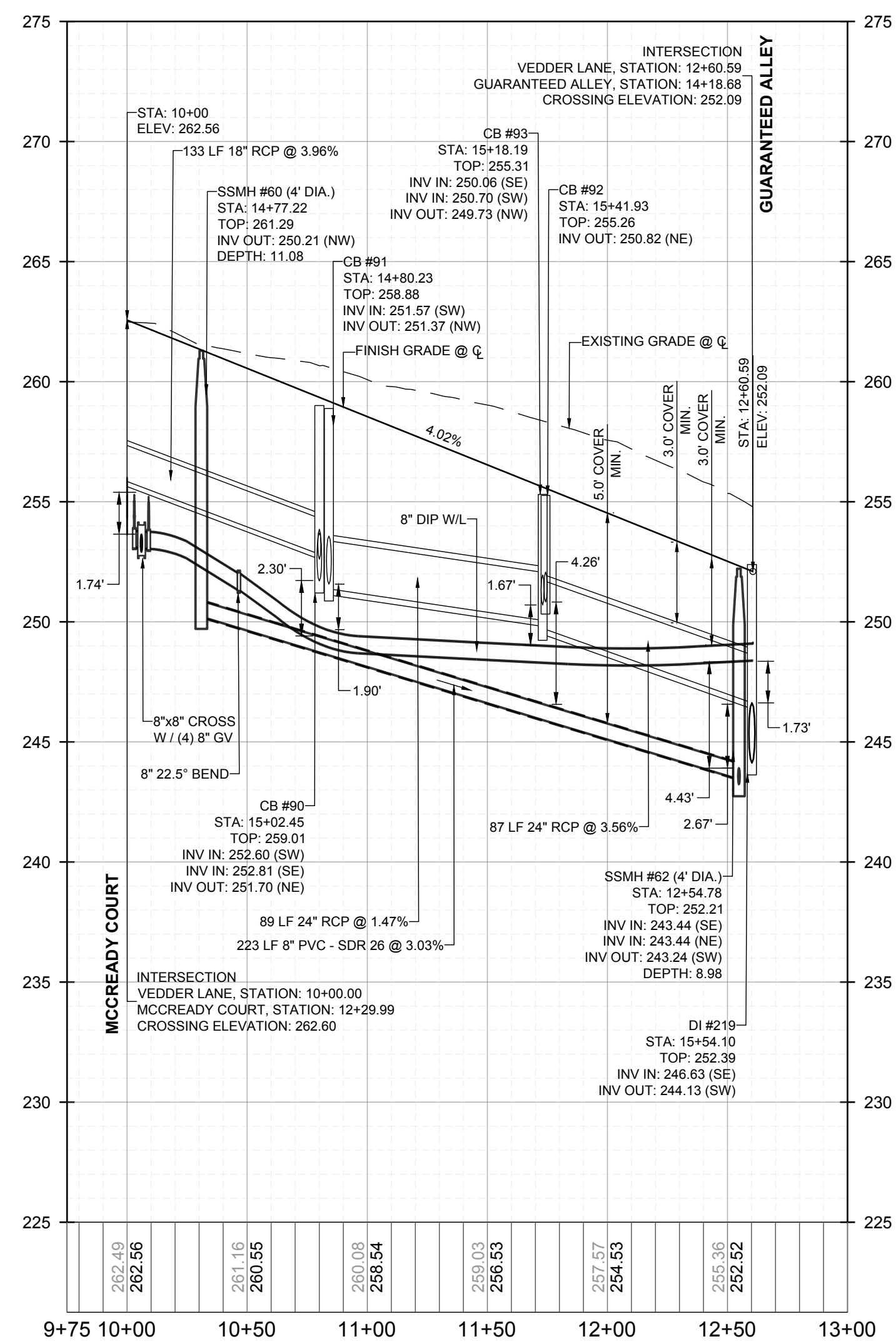
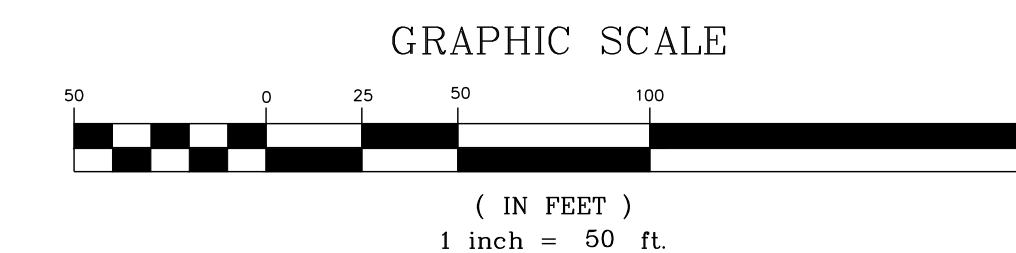
THIS PLANSET AND ANY ASSOCIATED DOCUMENTS ARE PRELIMINARY AND NOT AUTHORIZED FOR CONSTRUCTION UNTIL SIGNED, DATED, AND OFFICIALLY RELEASED FOR CONSTRUCTION BY THE ENGINEER OF RECORD.



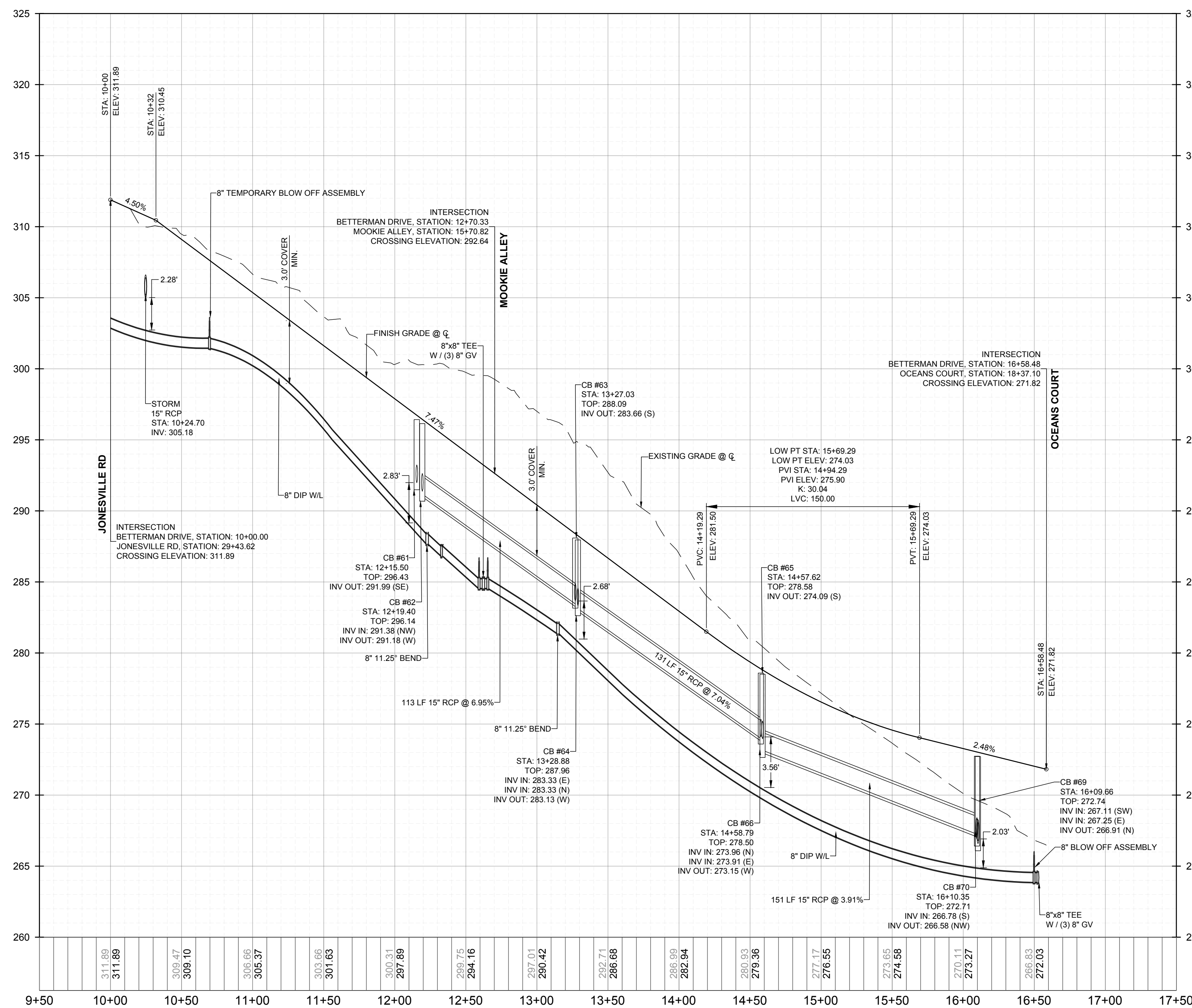
**PROPOSED VEDDER LANE - PLAN**  
HORIZONTAL: 1" = 50'



**PROPOSED BETTERMAN DRIVE - PLAN**  
HORIZONTAL: 1" = 50'



**PROPOSED VEDDER LANE - PROFILE**  
VERTICAL: 1" = 5'  
HORIZONTAL: 1" = 50'



**PROPOSED BETTERMAN DRIVE - PROFILE**  
VERTICAL: 1" = 5'  
HORIZONTAL: 1" = 50'

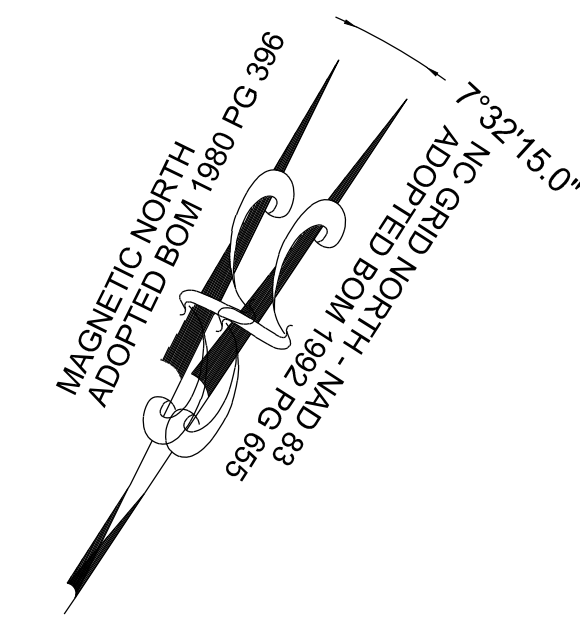
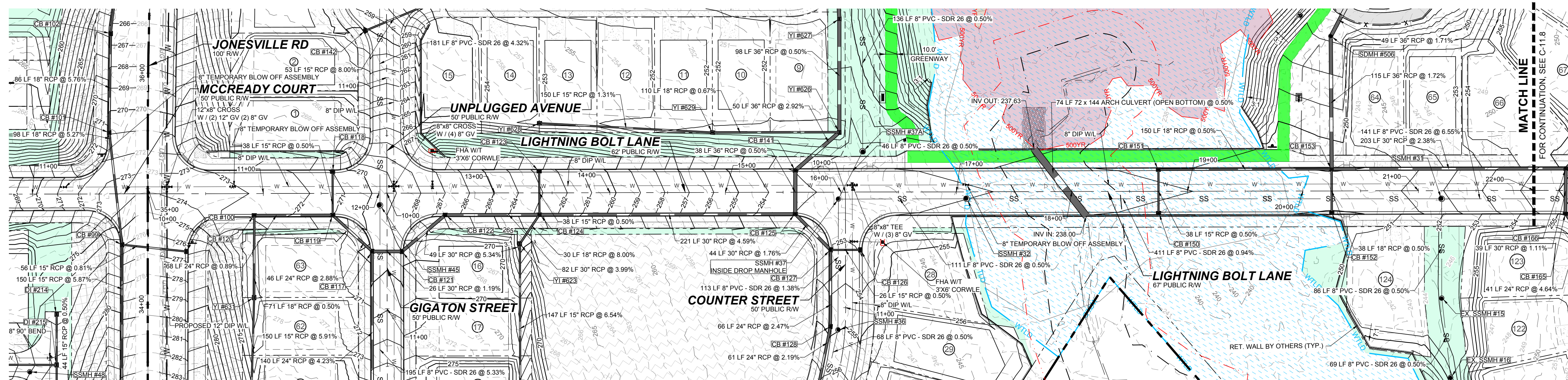
THIS PLANSET AND ANY ASSOCIATED DOCUMENTS ARE PRELIMINARY AND NOT AUTHORIZED FOR CONSTRUCTION UNTIL SIGNED, DATED, AND OFFICIALLY RELEASED FOR CONSTRUCTION BY THE ENGINEER OF RECORD.

NO.	REVISIONS	DATE	BY
1	CONSTRUCTION INFRASTRUCTURE DRAWINGS CDD-1044		
2	TOWN OF ROLESVILLE CDD 12-24-04		

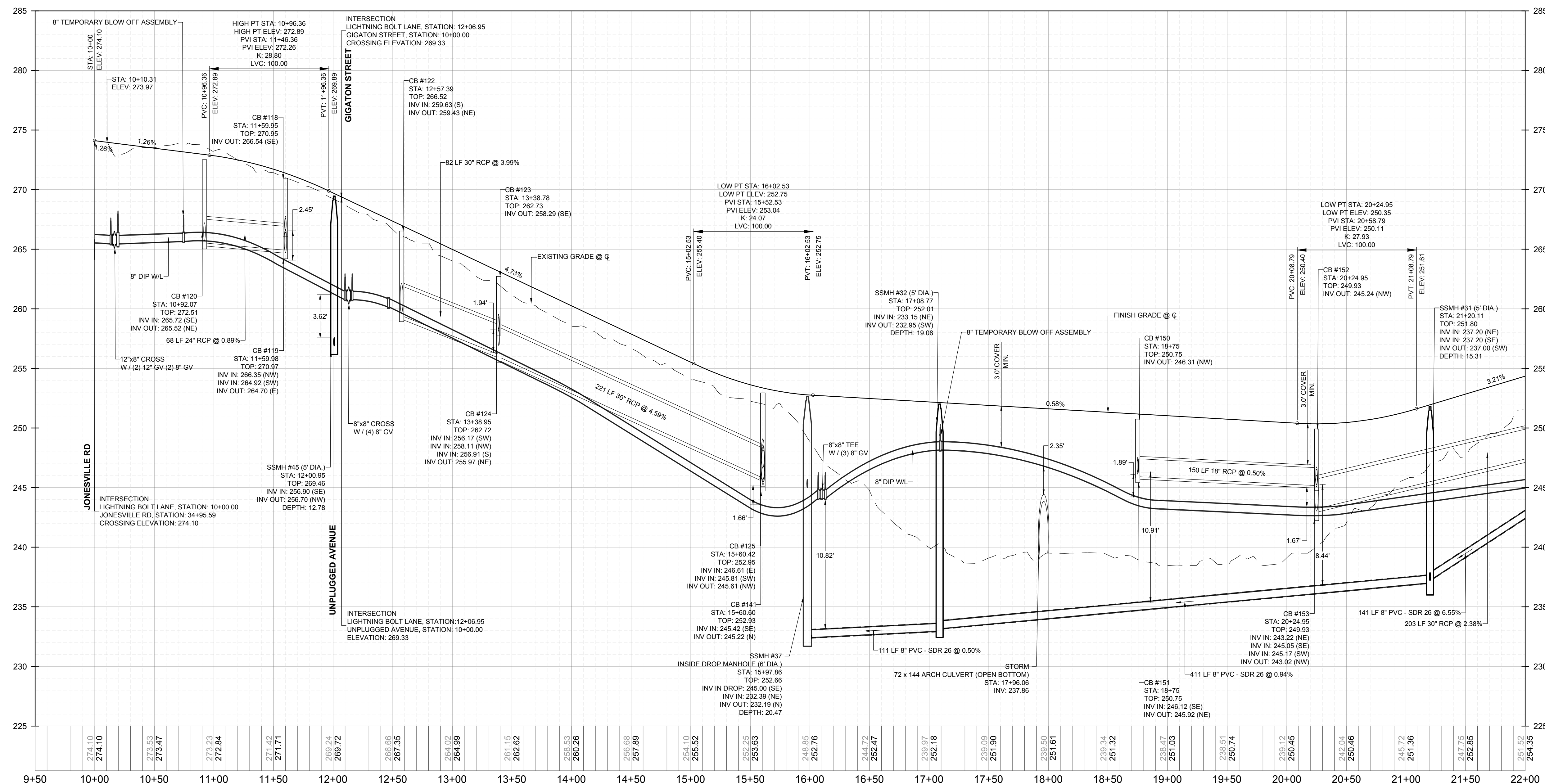
**STRONGROCK ENGINEERING GROUP**  
STRONG ROCK ENGINEERING GROUP, PLLC | COMPANY LICENSE # P-2166  
305 CHURCH AT NORTH HILLS STREET, SUITE 1110 RALEIGH, NC 27609 | INFORMATION@STRONGROCKGROUP.COM

**RESERVE @ MITCHELL MILL**  
TOWN OF ROLESVILLE, WAKE COUNTY, NORTH CAROLINA  
**CONSTRUCTION PLANS**  
**PROPOSED VEDDER LANE & BETTERMAN DRIVE - PLAN & PROFILE**

DRAWING SHEET  
**C-11.6**  
78 OF 176




**PROPOSED LIGHTNING BOLT LANE - PLAN**  
HORIZONTAL: 1" = 50'



**PROPOSED LIGHTNING BOLT LANE - PROFILE**  
VERTICAL: 1" = 5'  
HORIZONTAL: 1" = 50'

THIS PLANSET AND ANY ASSOCIATED DOCUMENTS ARE PRELIMINARY AND NOT AUTHORIZED FOR CONSTRUCTION UNTIL SIGNED, DATED, AND OFFICIALLY RELEASED FOR CONSTRUCTION BY THE ENGINEER OF RECORD.

NO.	REVISIONS	DATE	BY
1			
2			



**STRONGROCK**  
ENGINEERING GROUP

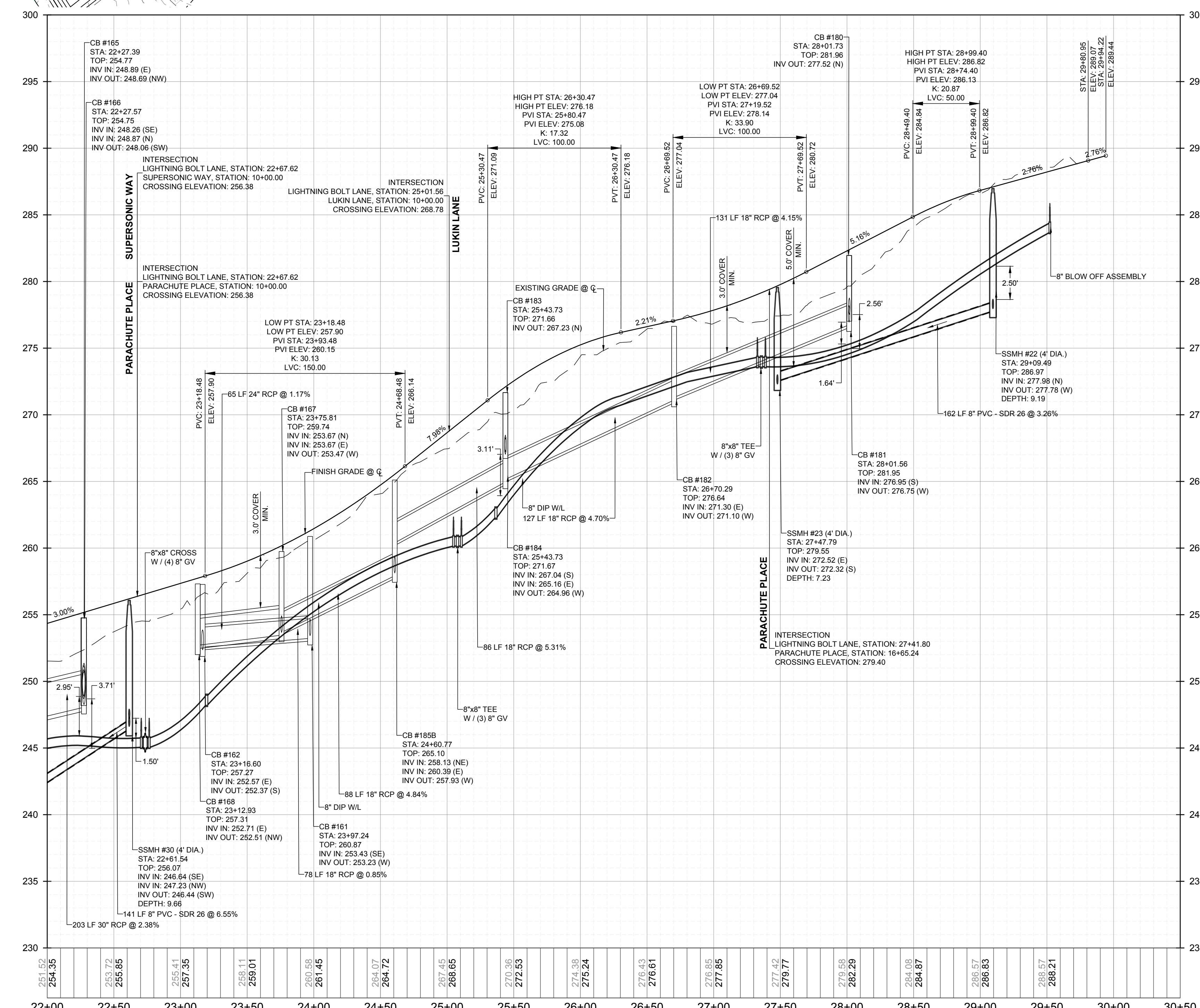
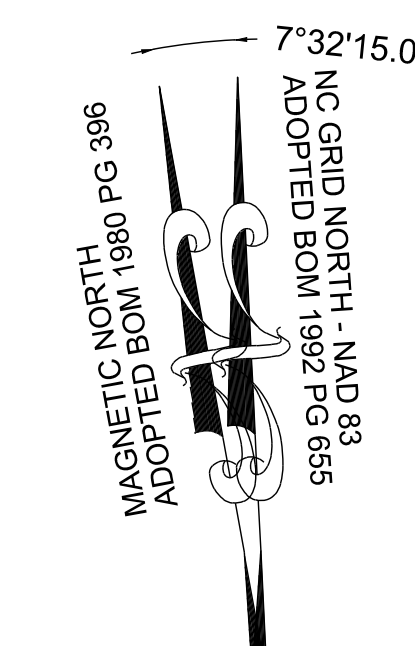
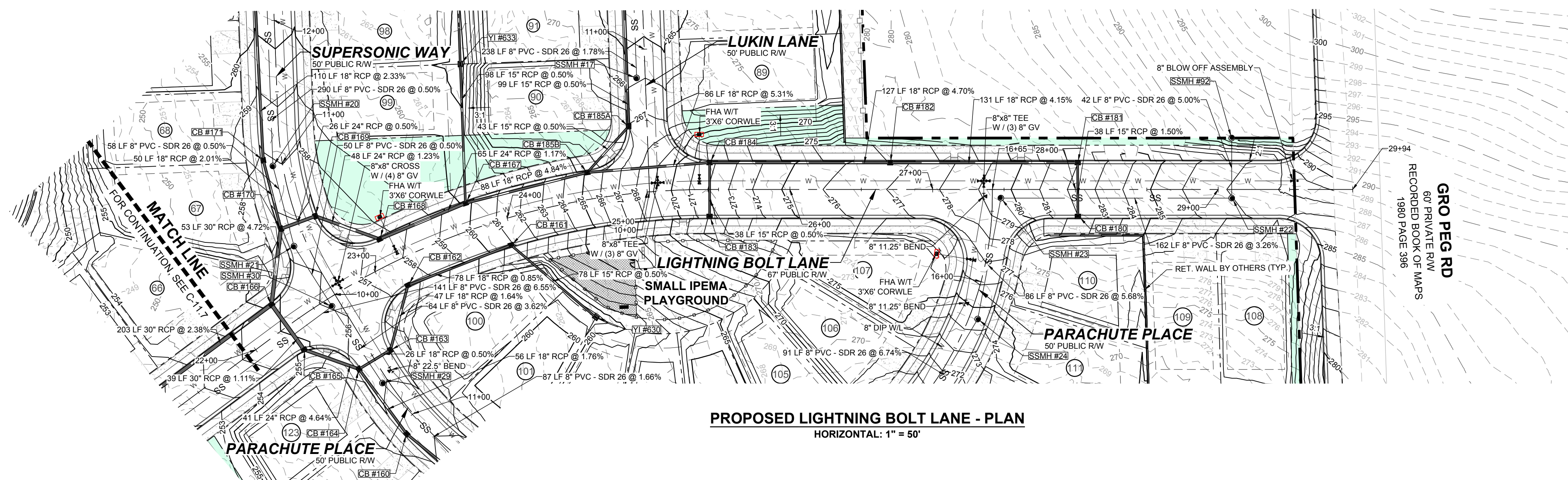
STRONG ROCK ENGINEERING GROUP, PLLC | COMPANY LICENSE # P-2166  
305 CHURCH AT NORTH HILLS STREET, SUITE 1110 RALEIGH, NC 27609 | INFORMATION@STRONGROCKGROUP.COM

STRONG ROCK PROJECT	STRONG ROCK PROJECT
PSP-24-00	PSP-24-00
NOT FOR CONSTRUCTION	NOT FOR CONSTRUCTION
SCALE AS SHOWN	SCALE AS SHOWN
DESIGNED BY JWL	DESIGNED BY JWL
DRAWN BY SRG	DRAWN BY SRG
CHECKED BY JWL	CHECKED BY JWL


RESERVE @ MITCHELL MILL  
TOWN OF ROLESVILLE, WAKE COUNTY, NORTH CAROLINA  
CONSTRUCTION PLANS  
PROPOSED LIGHTNING BOLT LANE -  
PLAN & PROFILE

DRAWING SHEET  
**C-11.7**





NO.	REVISIONS	DATE	BY
1			
2			



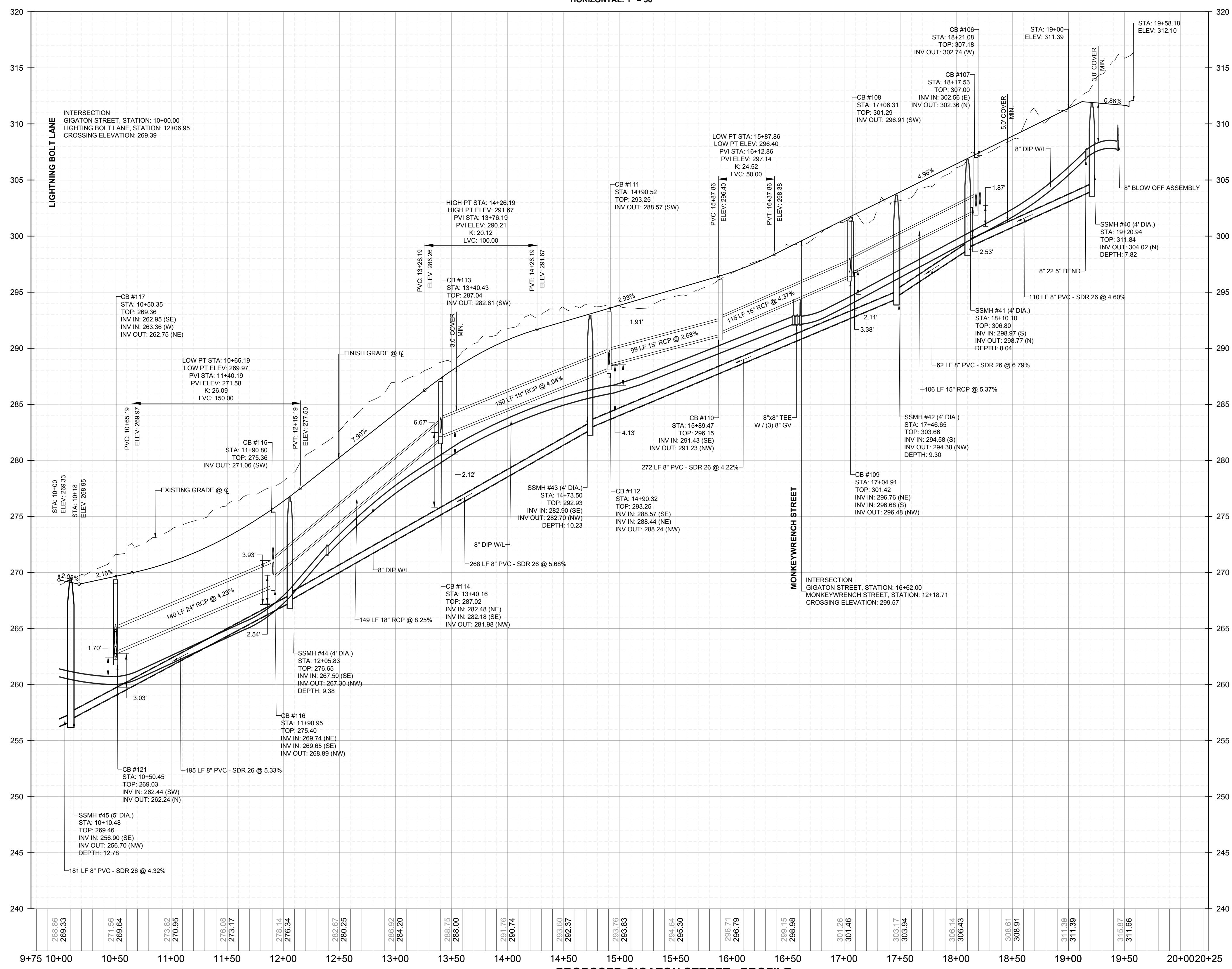
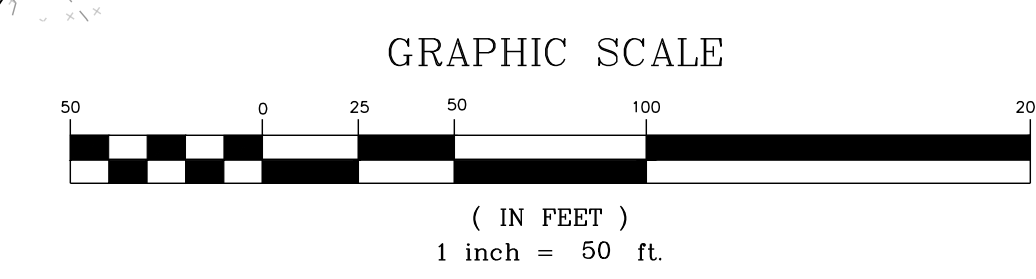
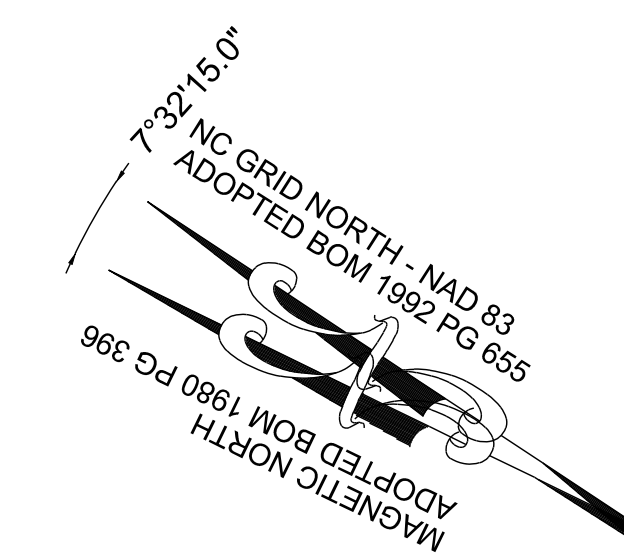
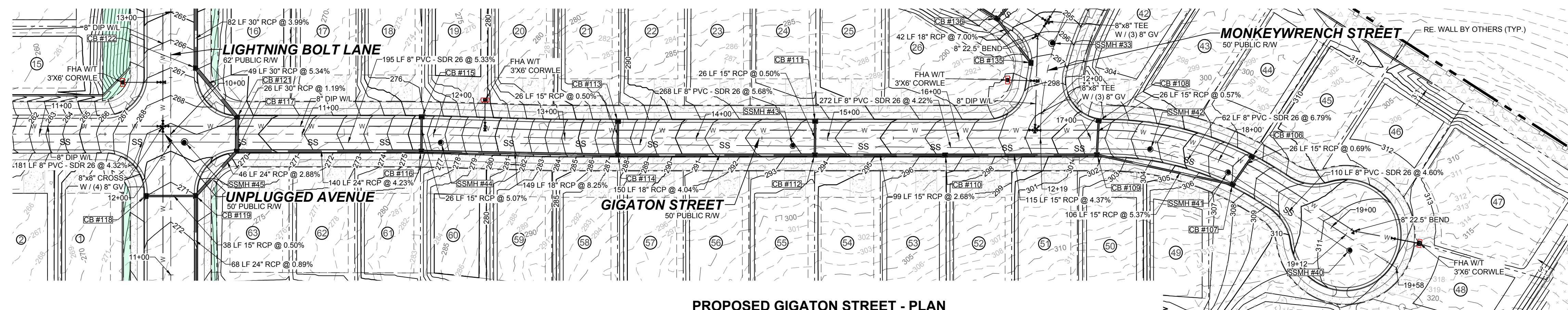
**STRONGROCK ENGINEERING GROUP**  
STRONG ROCK ENGINEERING GROUP, PLLC | COMPANY LICENSE # P-2166  
305 CHURCH AT NORTH HILLS STREET, SUITE 1110 RALEIGH, NC 27609 | INFORMATION@STRONGROCKGROUP.COM

STRONG ROCK PROJECT	FOR CONSTRUCTION	SCALE AS SHOWN	DESIGNED BY JWL	DRAWN BY SRG	CHECKED BY JWL
---------------------	------------------	----------------	-----------------	--------------	----------------

RESERVE @ MITCHELL MILL  
TOWN OF ROLESVILLE, WAKE COUNTY, NORTH CAROLINA  
CONSTRUCTION PLANS  
PROPOSED LIGHTNING BOLT LANE -  
PLAN & PROFILE

DRAWING SHEET  
**C-11.8**

THIS PLANSET AND ANY ASSOCIATED DOCUMENTS ARE PRELIMINARY AND NOT AUTHORIZED FOR CONSTRUCTION UNTIL SIGNED, DATED, AND OFFICIALLY RELEASED FOR CONSTRUCTION BY THE ENGINEER OF RECORD.



NO.	REVISIONS	DATE	BY
1			
2			

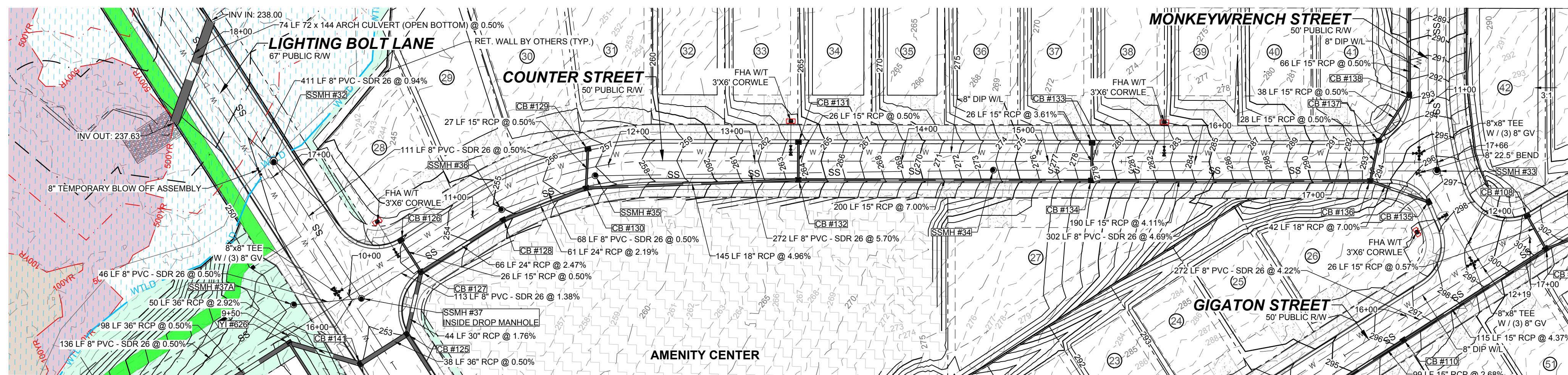
**STRONGROCK ENGINEERING GROUP**  
STRONG ROCK ENGINEERING GROUP, PLLC | COMPANY LICENSE # P-2166  
305 CHURCH AT NORTH HILLS STREET, SUITE 1110 RALEIGH, NC 27609 | INFORMATION@STRONGROCKGROUP.COM

STRONG ROCK PROJECT	PSP-24-03
NOT FOR CONSTRUCTION	
SCALE	AS SHOWN
DESIGNED BY	JWL
DRAWN BY	SRG
CHECKED BY	JWL


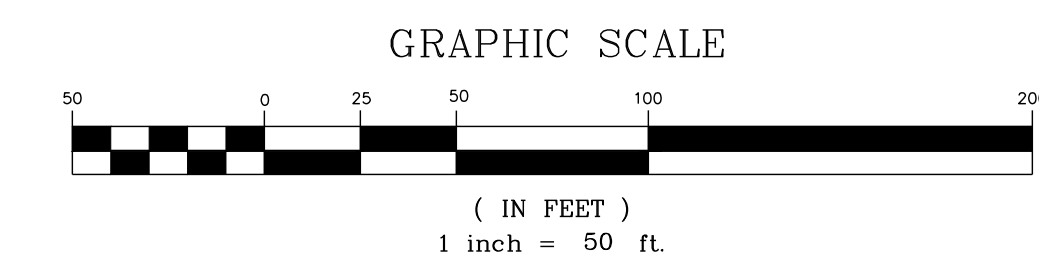
RESERVE @ MITCHELL MILL  
TOWN OF ROLESVILLE, WAKE COUNTY, NORTH CAROLINA  
CONSTRUCTION PLANS  
**PROPOSED GIGATON STREET - PLAN & PROFILE**

DRAWING SHEET  
**C-11.9**


THIS PLANSET AND ANY ASSOCIATED DOCUMENTS ARE PRELIMINARY AND NOT AUTHORIZED FOR CONSTRUCTION UNTIL SIGNED, DATED, AND OFFICIALLY RELEASED FOR CONSTRUCTION BY THE ENGINEER OF RECORD.



7'32"15.0"  
NC GRID NORTH - NAD 83  
ADOPTED BOM 1992 PG 655



NO.	REVISIONS	DATE	BY
1			
2			



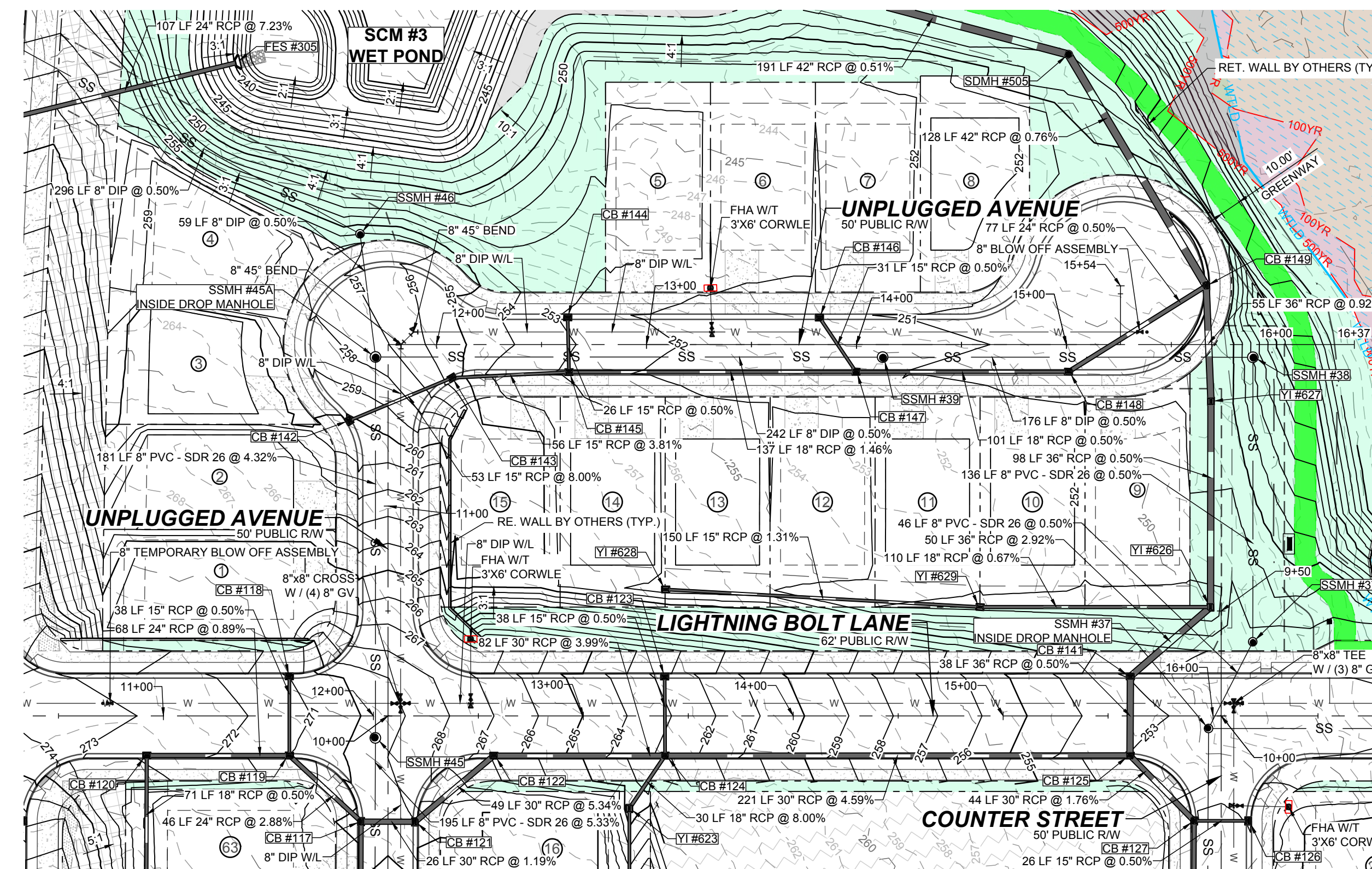
**STRONGROCK ENGINEERING GROUP**  
STRONG ROCK ENGINEERING GROUP, PLLC | COMPANY LICENSE # P-2166  
305 CHURCH AT NORTH HILLS STREET, SUITE 1110 RALEIGH, NC 27609 | INFORMATION@STRONGROCKGROUP.COM

STRONG ROCK PROJECT	NOT FOR CONSTRUCTION	SCALE AS SHOWN	DESIGNED BY JWL	SRG	JWL
PSP-24-03					

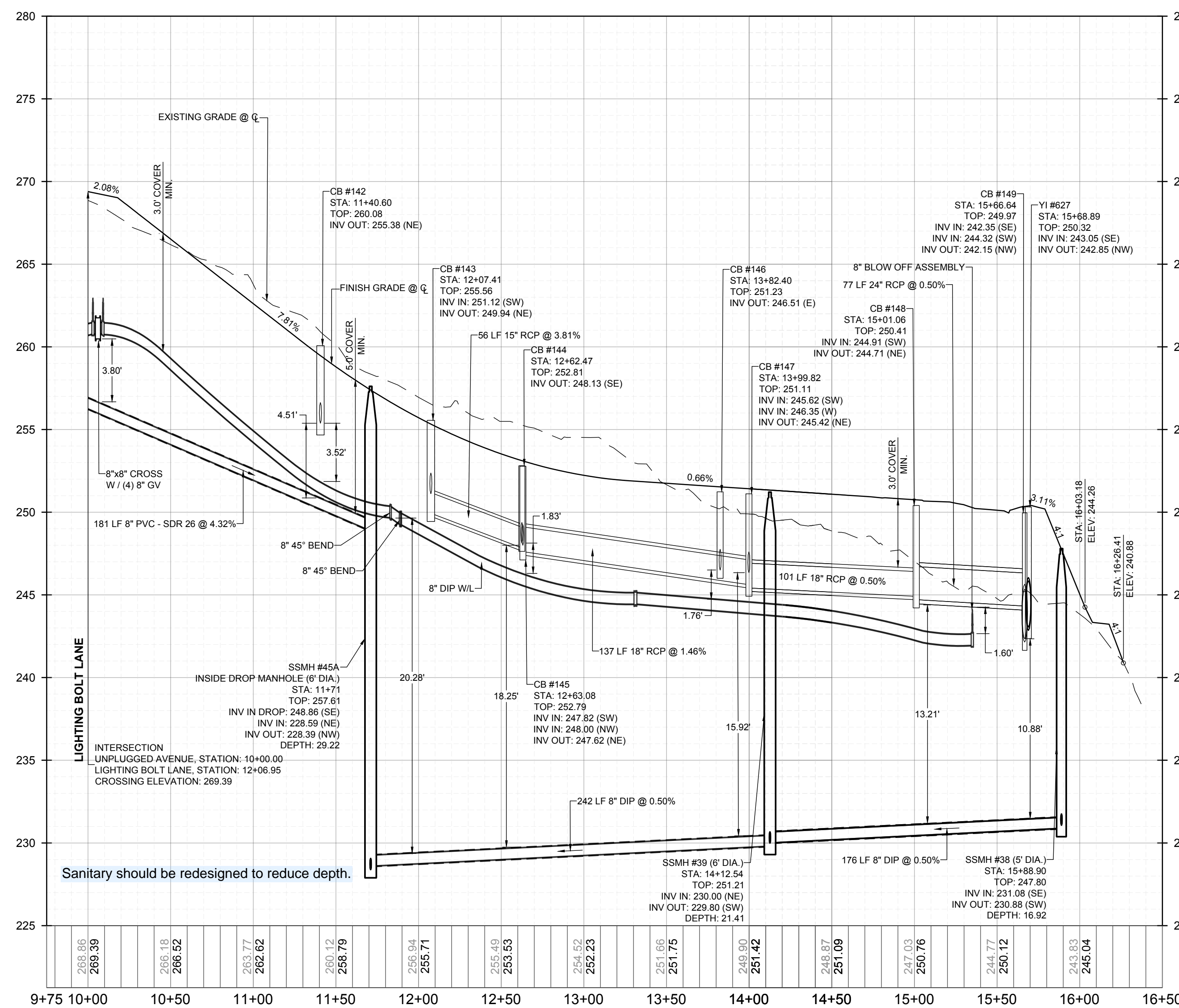
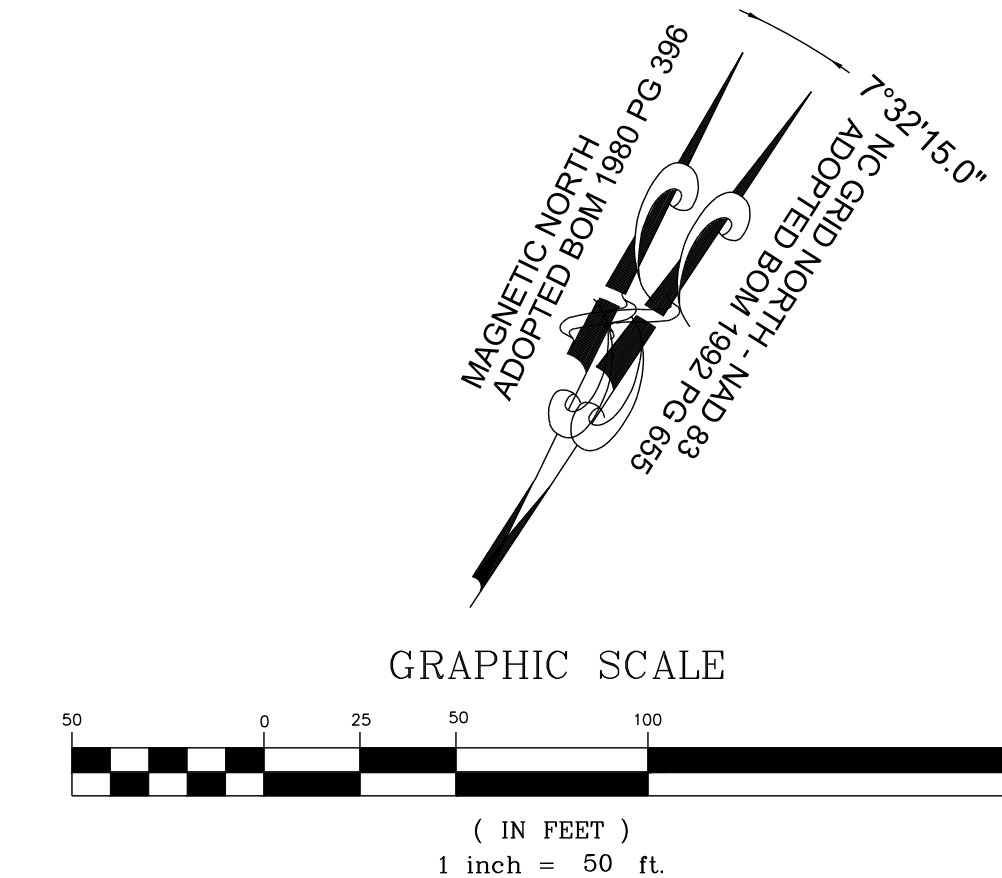
RESERVE @ MITCHELL MILL  
TOWN OF ROLESVILLE, WAKE COUNTY, NORTH CAROLINA  
CONSTRUCTION PLANS  
**PROPOSED COUNTER STREET - PLAN & PROFILE**

DRAWING SHEET  
**C-11.10**

THIS PLANSET AND ANY ASSOCIATED DOCUMENTS ARE PRELIMINARY AND NOT AUTHORIZED FOR CONSTRUCTION UNTIL SIGNED, DATED, AND OFFICIALLY RELEASED FOR CONSTRUCTION BY THE ENGINEER OF RECORD.




PROPOSED UNPLUGGED AVENUE - PLAN  
HORIZONTAL: 1" = 50'



PROPOSED UNPLUGGED AVENUE - PROFILE  
VERTICAL: 1" = 5'  
HORIZONTAL: 1" = 50'

NO.	REVISIONS	DATE	BY
1			
2			



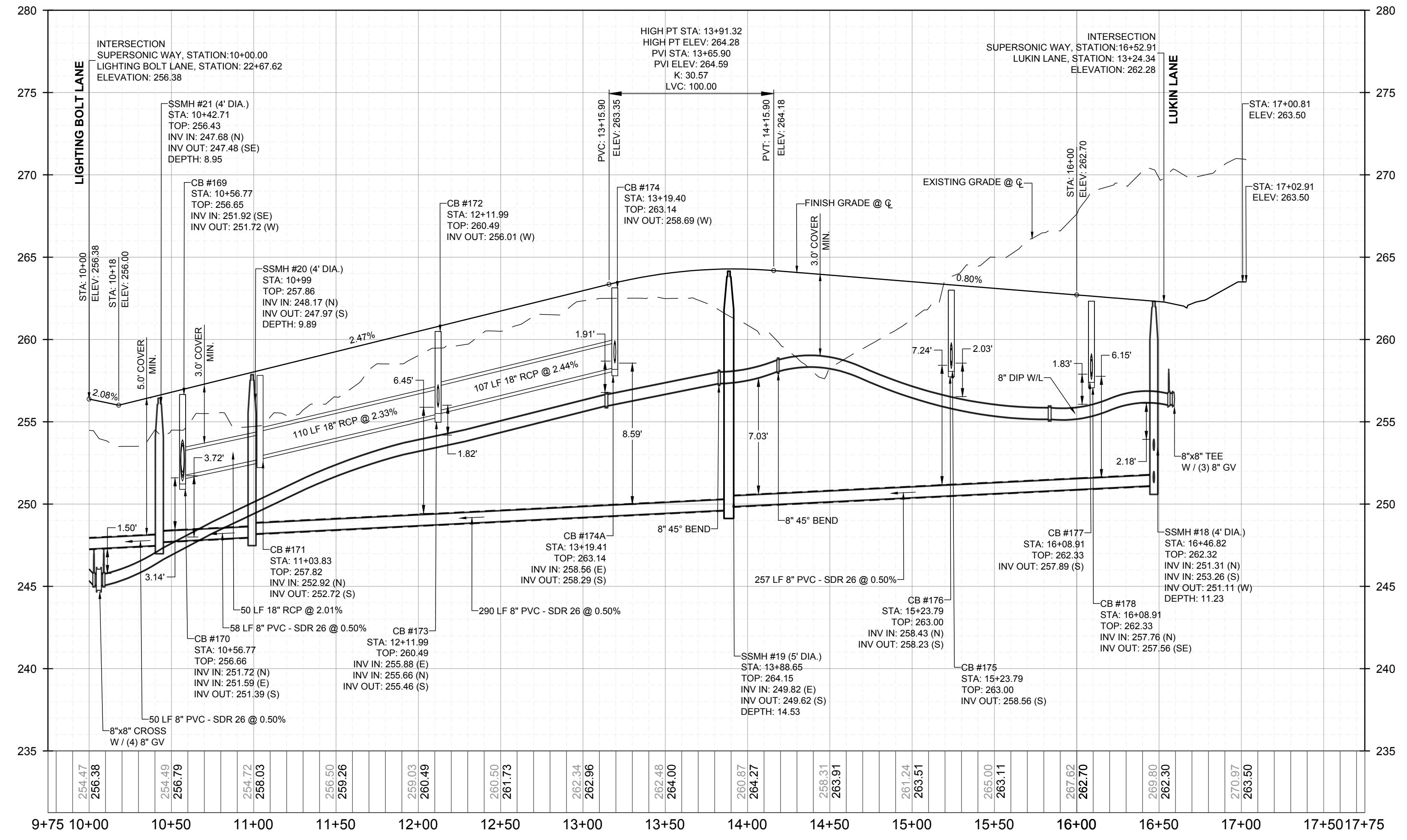

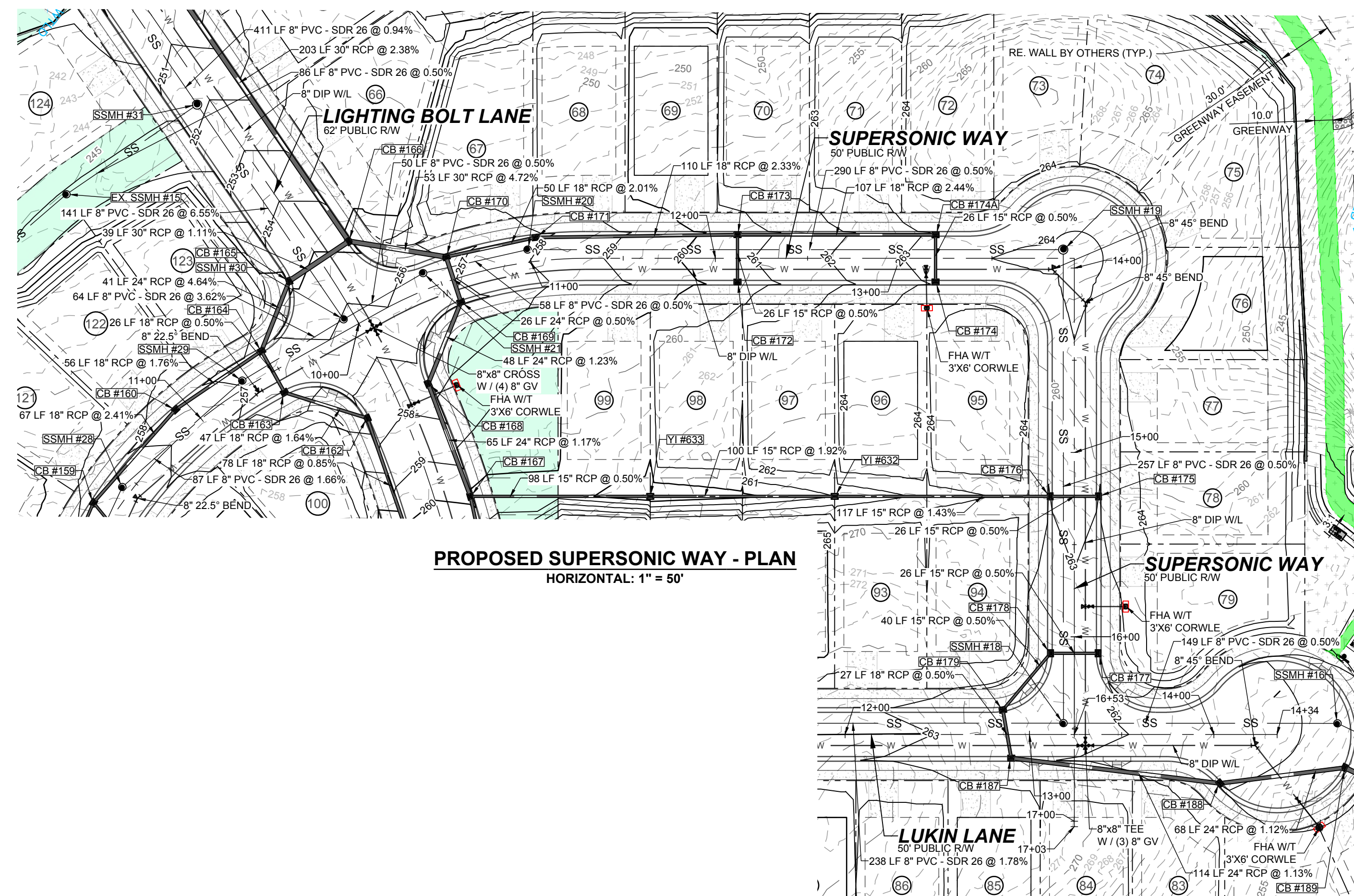
**STRONGROCK ENGINEERING GROUP**  
 STRONG ROCK ENGINEERING GROUP, PLLC | COMPANY LICENSE # P-2166  
 305 CHURCH AT NORTH HILLS STREET, SUITE 1110 RALEIGH, NC 27609 | INFORMATION@STRONGROCKGROUP.COM

STRONG ROCK PROJECT	STRONG ROCK PROJECT
PSP-24-00	NOT FOR CONSTRUCTION
SCALE	AS SHOWN
DESIGNED BY	JWL
DRAWN BY	SRG
CHECKED BY	JWL


RESERVE @ MITCHELL MILL  
 TOWN OF ROLESVILLE, WAKE COUNTY, NORTH CAROLINA  
 CONSTRUCTION PLANS  
 PROPOSED UNPLUGGED AVENUE - PLAN & PROFILE

DRAWING SHEET  
**C-11.11**

THIS PLANSET AND ANY ASSOCIATED DOCUMENTS ARE PRELIMINARY AND NOT AUTHORIZED FOR CONSTRUCTION UNTIL SIGNED, DATED, AND OFFICIALLY RELEASED FOR CONSTRUCTION BY THE ENGINEER OF RECORD.



NO.	REVISIONS	DATE	BY
1			
2			



**STRONGROCK**  
ENGINEERING GROUP

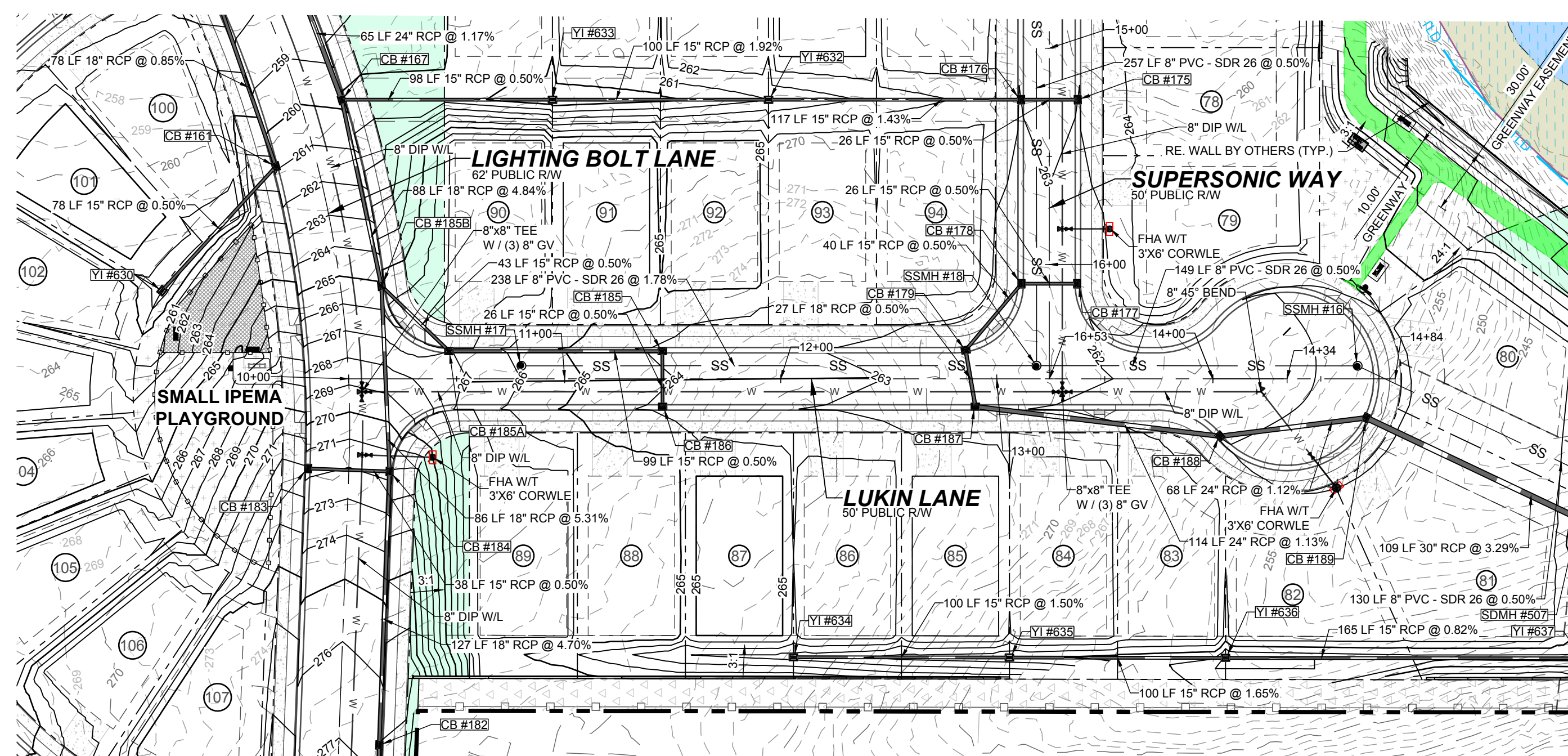
STRONG ROCK ENGINEERING GROUP, PLLC | COMPANY LICENSE # P-2166  
305 CHURCH AT NORTH HILLS STREET, SUITE 1110 RALEIGH, NC 27609 | INFORMATION@STRONGROCKGROUP.COM

STRONG ROCK PROJECT	NOT FOR CONSTRUCTION	SCALE AS SHOWN	DESIGNED BY JWL	DRAWN BY SRG	CHECKED BY JWL
---------------------	----------------------	----------------	-----------------	--------------	----------------

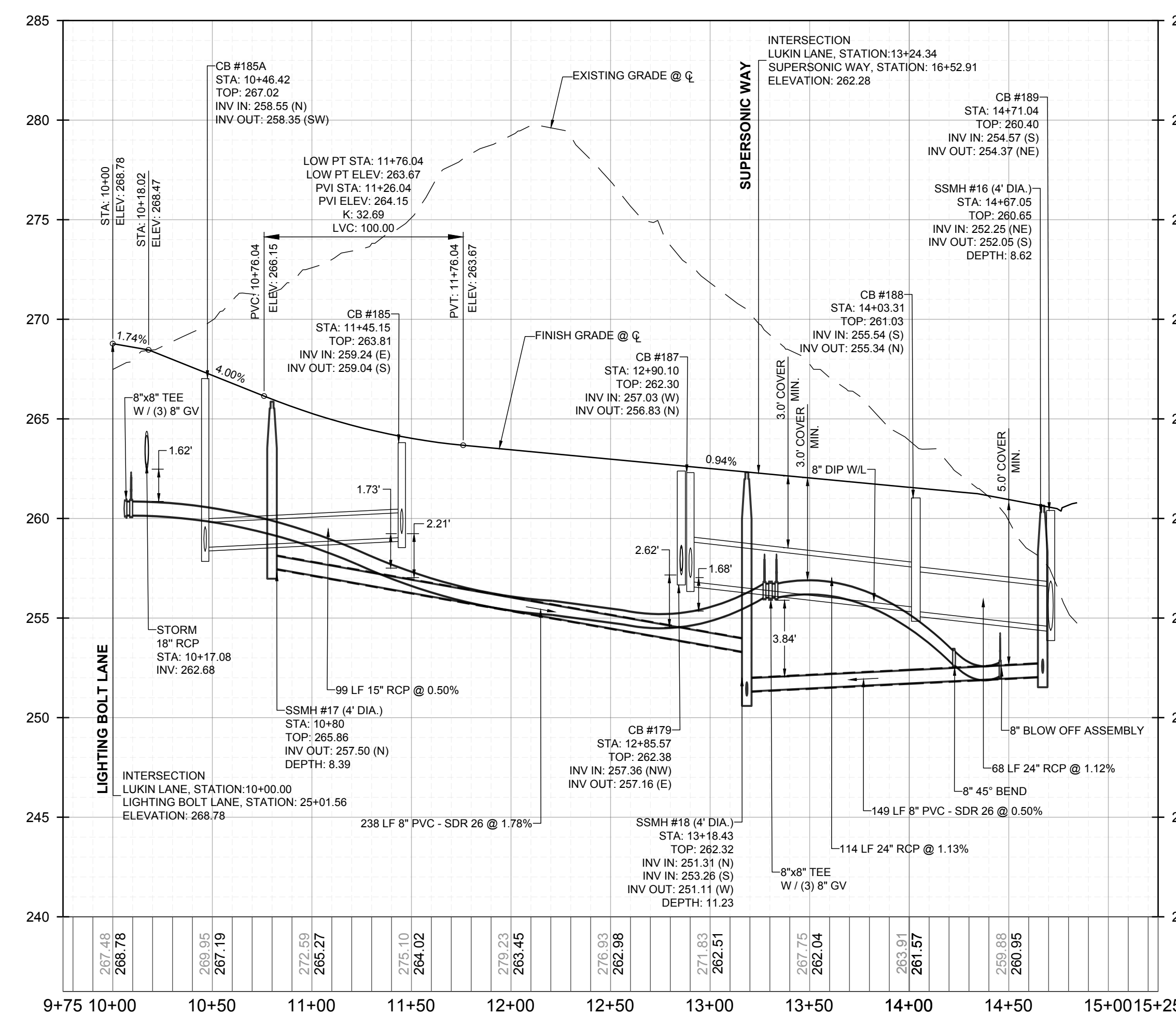
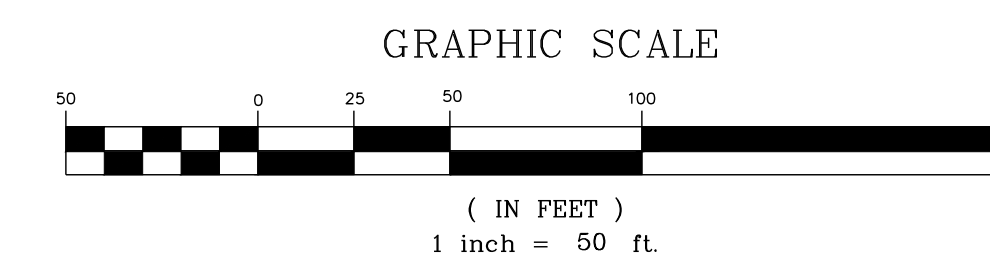
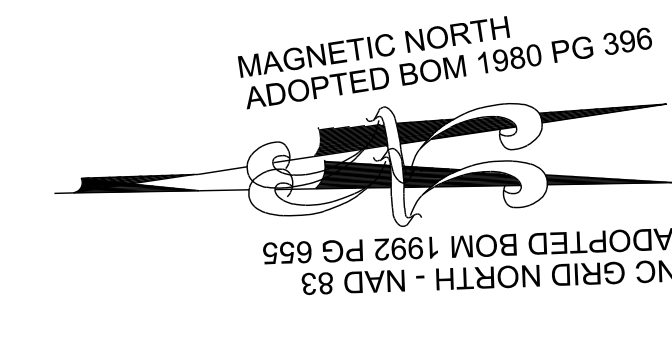
RESERVE @ MITCHELL MILL  
TOWN OF ROLESVILLE, WAKE COUNTY, NORTH CAROLINA  
CONSTRUCTION PLANS  
**PROPOSED SUPERSONIC WAY - PLAN & PROFILE**

DRAWING SHEET  
**C-11.12**

THIS PLANSET AND ANY ASSOCIATED DOCUMENTS ARE PRELIMINARY AND NOT AUTHORIZED FOR CONSTRUCTION UNTIL SIGNED, DATED, AND OFFICIALLY RELEASED FOR CONSTRUCTION BY THE ENGINEER OF RECORD.




**PROPOSED LUKIN LANE - PLAN**  
HORIZONTAL: 1" = 50'



**PROPOSED LUKIN LANE - PROFILE**  
VERTICAL: 1" = 5'  
HORIZONTAL: 1" = 50'

NO.	REVISIONS	DATE	BY
1			
2			



**STRONGROCK**  
ENGINEERING GROUP

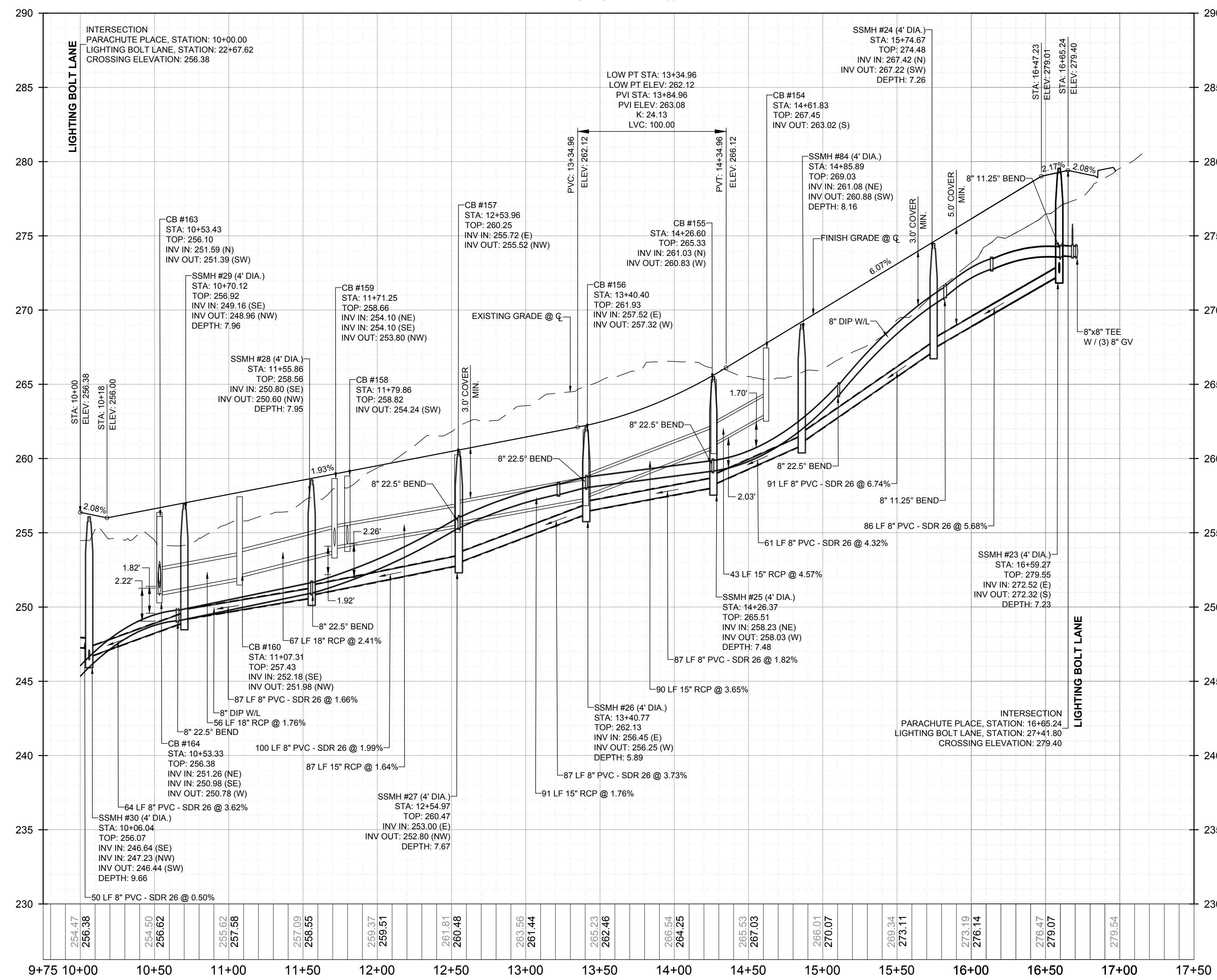
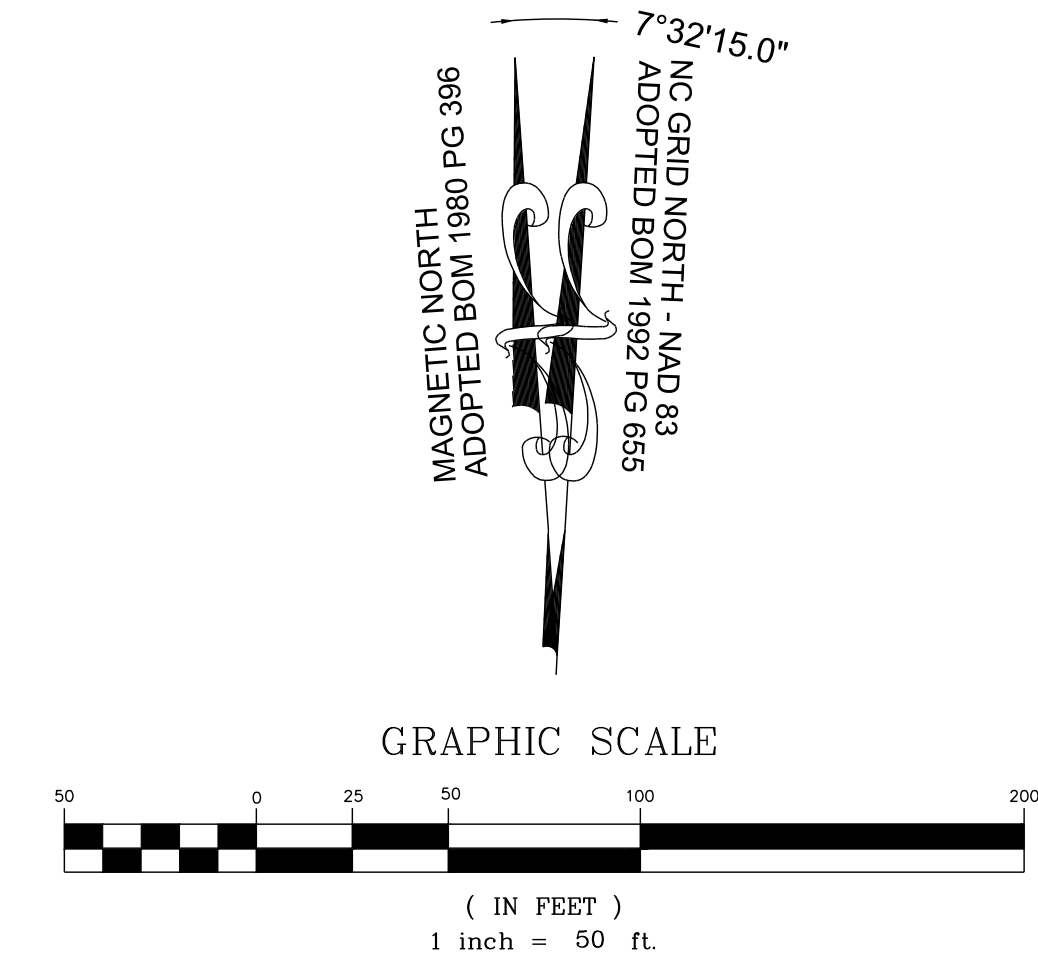
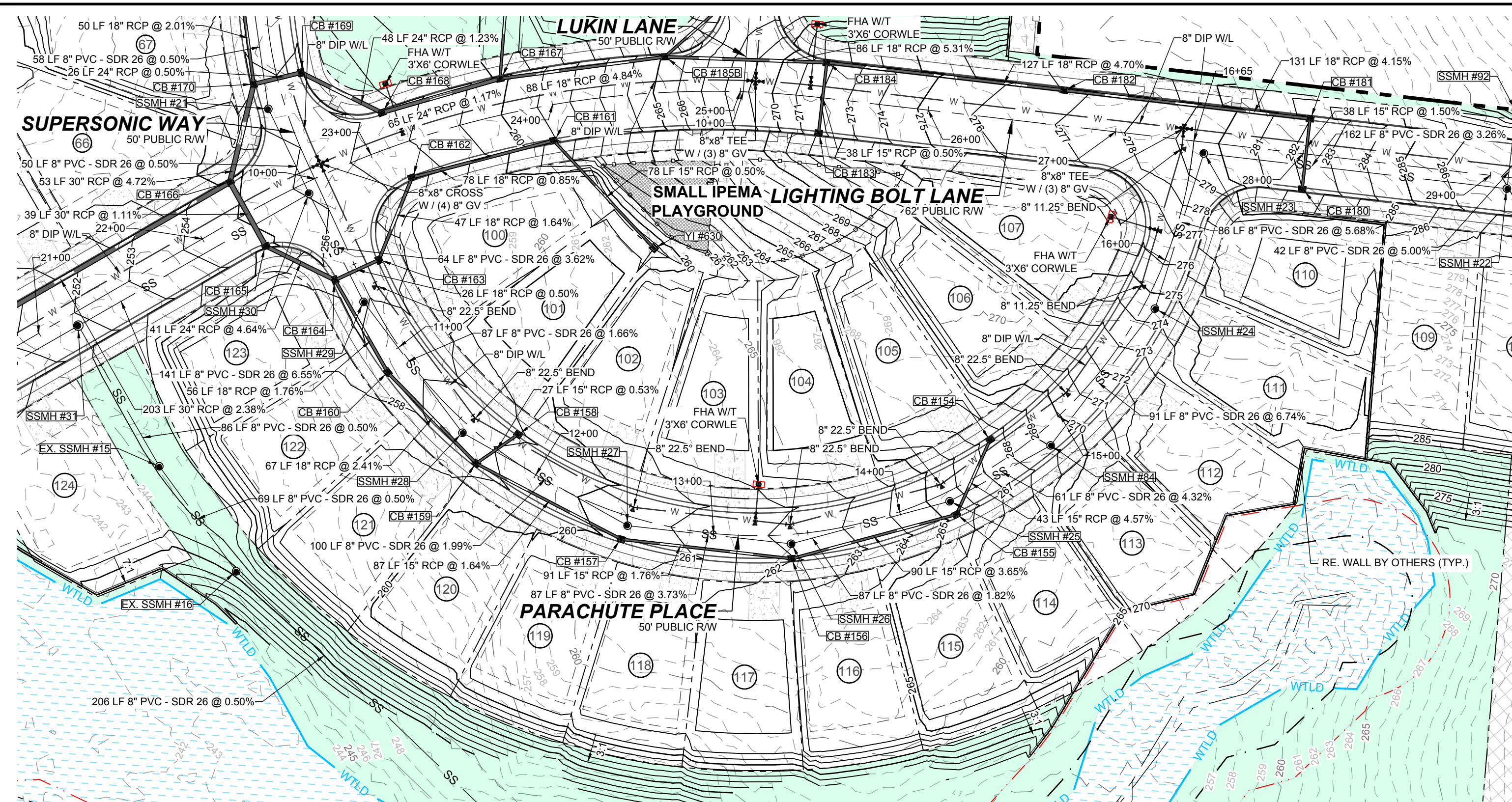
STRONG ROCK ENGINEERING GROUP, PLLC | COMPANY LICENSE # P-2166  
305 CHURCH AT NORTH HILLS STREET, SUITE 1110 RALEIGH, NC 27609 | INFORMATION@STRONGROCKGROUP.COM

STRONG ROCK PROJECT	SCALE	DESIGNED BY	DRAWN BY	CHECKED BY
PSP-24-03	AS SHOWN	JWL	SRG	JWL


RESERVE @ MITCHELL MILL  
TOWN OF ROLESVILLE, WAKE COUNTY, NORTH CAROLINA  
CONSTRUCTION PLANS  
PROPOSED LUKIN LANE -  
PLAN & PROFILE

DRAWING SHEET  
**C-11.13**

THIS PLANSET AND ANY ASSOCIATED DOCUMENTS ARE PRELIMINARY AND NOT AUTHORIZED FOR CONSTRUCTION UNTIL SIGNED, DATED, AND OFFICIALLY RELEASED FOR CONSTRUCTION BY THE ENGINEER OF RECORD.



NO.	REVISIONS	DATE	BY
1			
2			



**STRONGROCK**  
ENGINEERING GROUP

STRONG ROCK ENGINEERING GROUP, PLLC | COMPANY LICENSE # P-2166  
305 CHURCH AT NORTH HILLS STREET, SUITE 1110 RALEIGH, NC 27609 | INFORMATION@STRONGROCKGROUP.COM

STRONG ROCK PROJECT	STRONG ROCK PROJECT
PSP-24-03	PSP-24-03
NOT FOR CONSTRUCTION	NOT FOR CONSTRUCTION
SCALE AS SHOWN	SCALE AS SHOWN
DESIGNED BY	DESIGNED BY
JWL	JWL
SRG	SRG
DRAWN BY	DRAWN BY
JWL	JWL
CHECKED BY	CHECKED BY

RESERVE @ MITCHELL MILL  
TOWN OF ROLESVILLE, WAKE COUNTY, NORTH CAROLINA  
CONSTRUCTION PLANS  
PROPOSED PARACHUTE PLACE  
- PLAN & PROFILE

DRAWING SHEET  
**C-11.14**

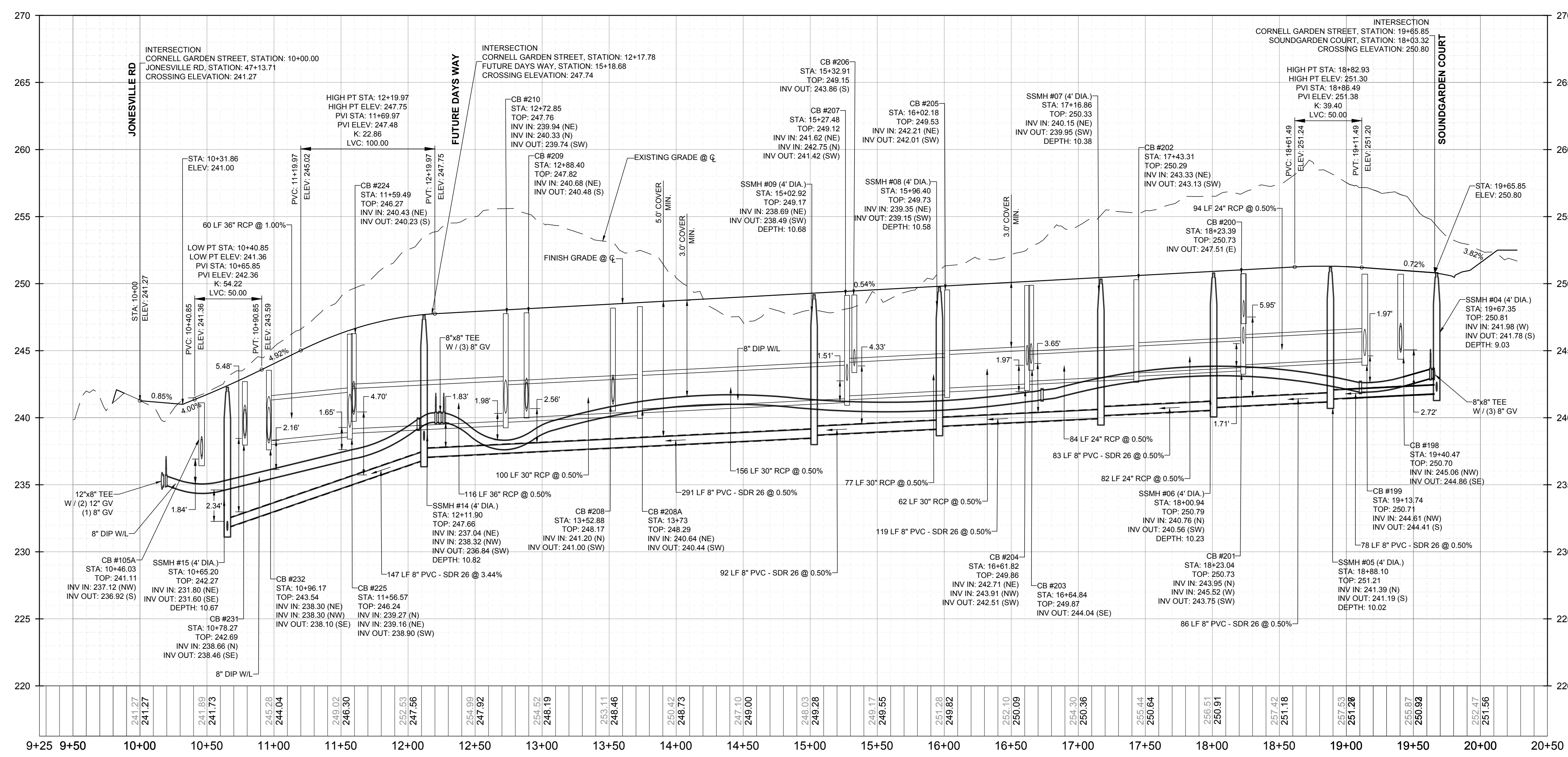
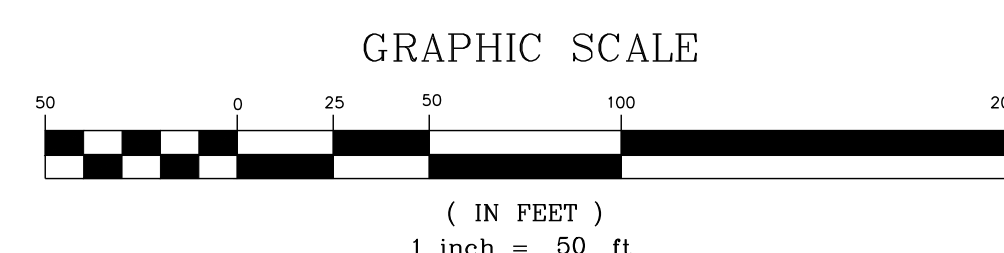
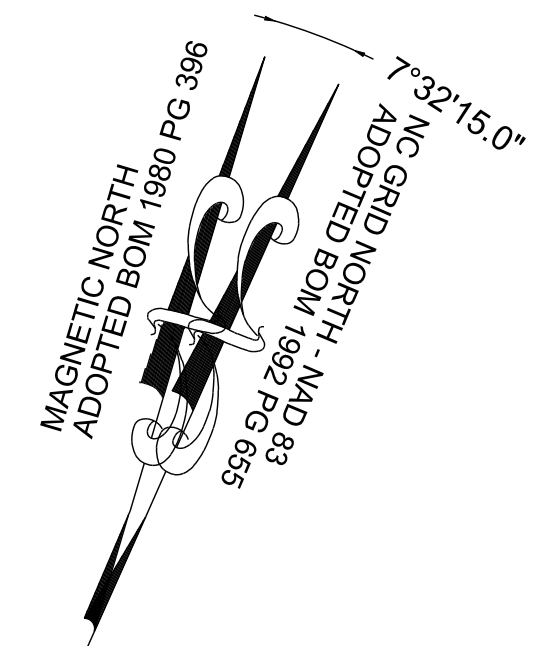
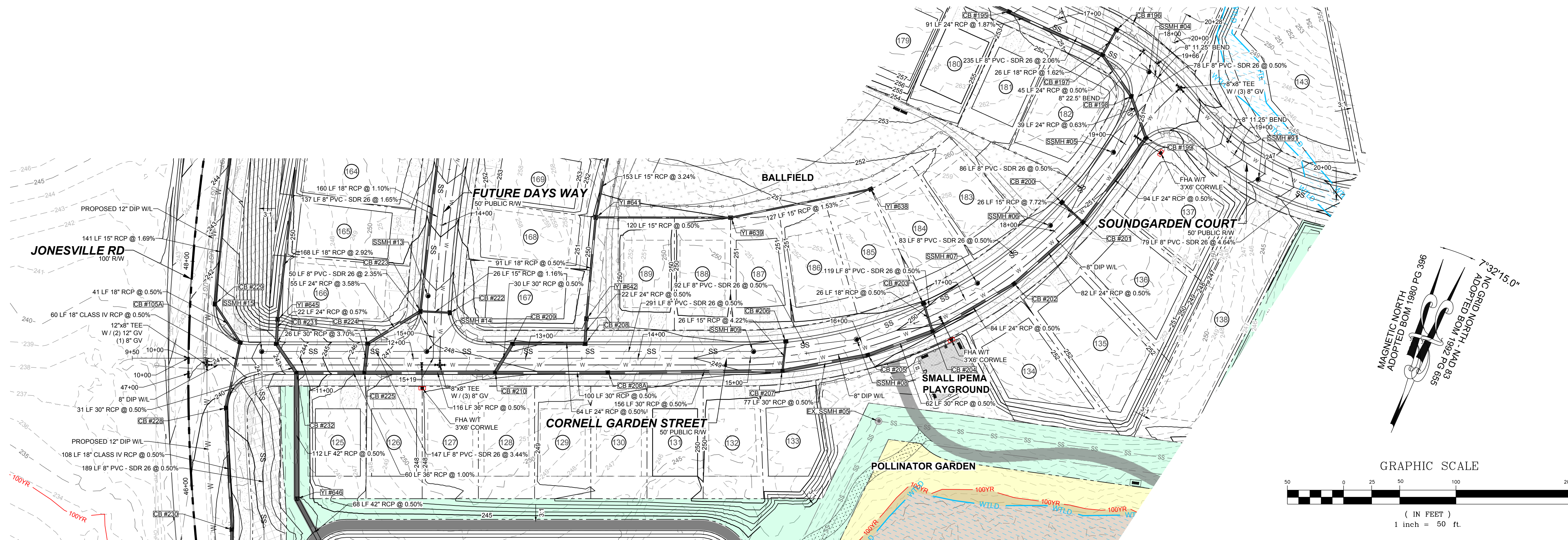
THIS PLANSET AND ANY ASSOCIATED DOCUMENTS ARE PRELIMINARY AND NOT AUTHORIZED FOR CONSTRUCTION UNTIL SIGNED, DATED, AND OFFICIALLY RELEASED FOR CONSTRUCTION BY THE ENGINEER OF RECORD.

NO.	REVISIONS	DATE	BY
1			
2			

SEAL: NORTH CAROLINA PROFESSIONAL ENGINEER 036225 JUSTIA W. LAMBERT

**STRONGROCK** ENGINEERING GROUP

STRONG ROCK ENGINEERING GROUP, PLLC | COMPANY LICENSE # P-2766  
305 CHURCH AT NORTH HILLS STREET, SUITE 1110 RALEIGH, NC 27609 | INFORMATION@STRONGROCKGROUP.COM



THIS PLANSET AND ANY ASSOCIATED DOCUMENTS ARE PRELIMINARY AND NOT AUTHORIZED FOR CONSTRUCTION UNTIL SIGNED, DATED, AND OFFICIALLY RELEASED FOR CONSTRUCTION BY THE ENGINEER OF RECORD.

STRONG ROCK PROJECT P-SP-24-03

NOT FOR CONSTRUCTION

SCALE AS SHOWN

DESIGNED BY JWL

DRAWN BY SRG

CHECKED BY JWL

RESERVE @ MITCHELL MILL  
TOWN OF ROLESVILLE, WAKE COUNTY, NORTH CAROLINA

**CONSTRUCTION PLANS**

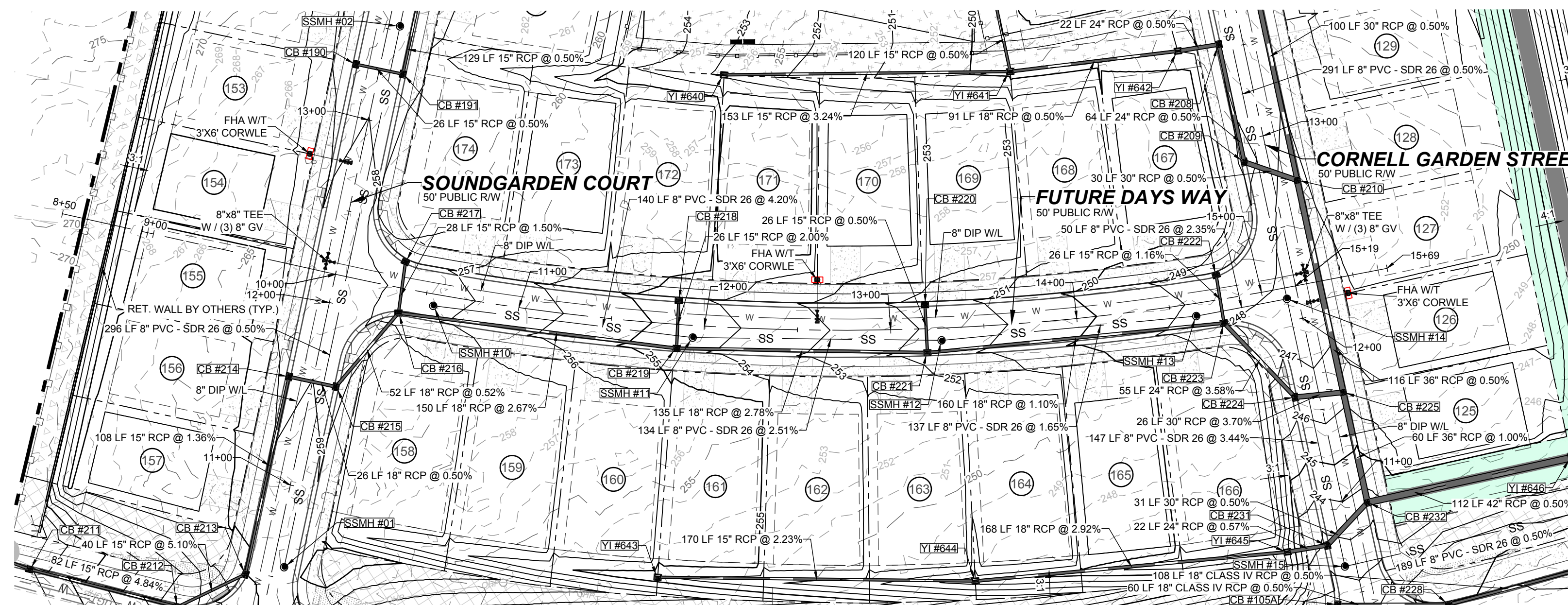
**PROPOSED CORNELL GARDEN STREET - PLAN & PROFILE**

DRAWING SHEET

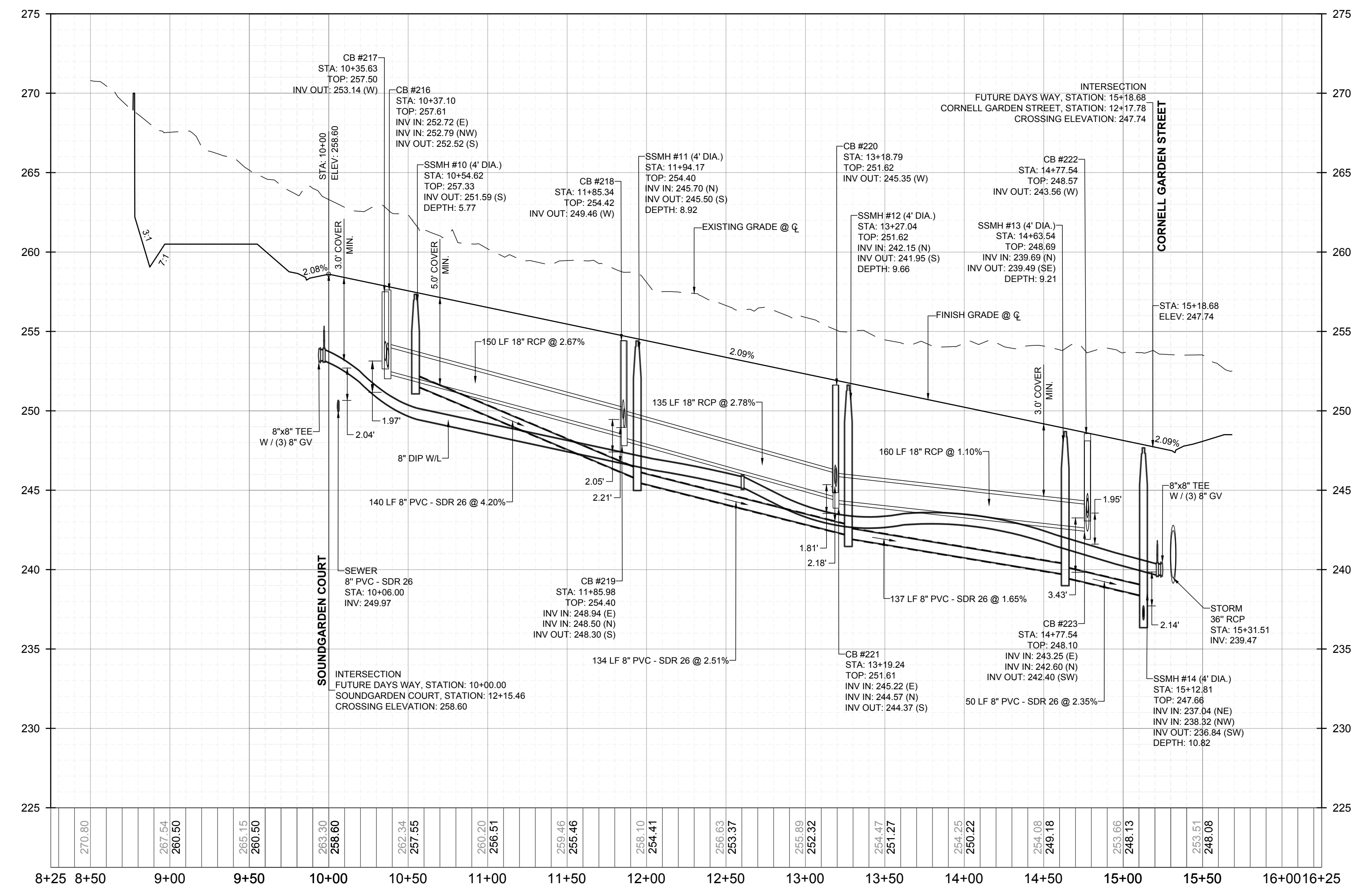
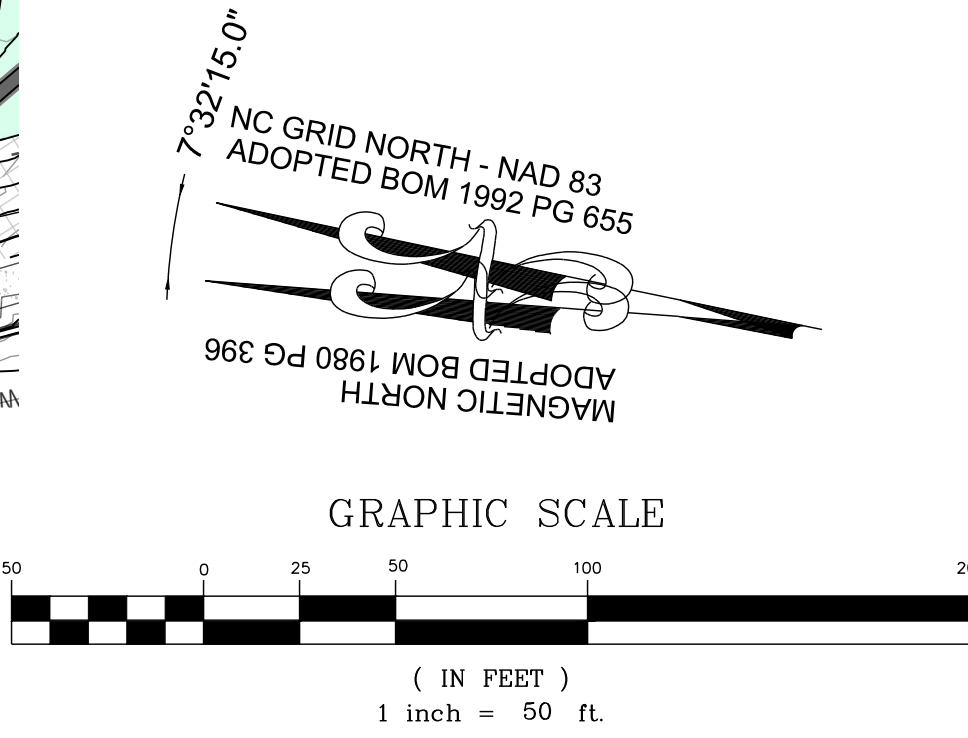
**C-11.15**

**87 OF 176**






**PROPOSED FUTURE DAYS WAY - PLAN**  
HORIZONTAL: 1" = 50'



**PROPOSED FUTURE DAYS WAY - PROFILE**  
VERTICAL: 1" = 5'  
HORIZONTAL: 1" = 50'

NO.	REVISIONS	DATE	BY
1			
2			



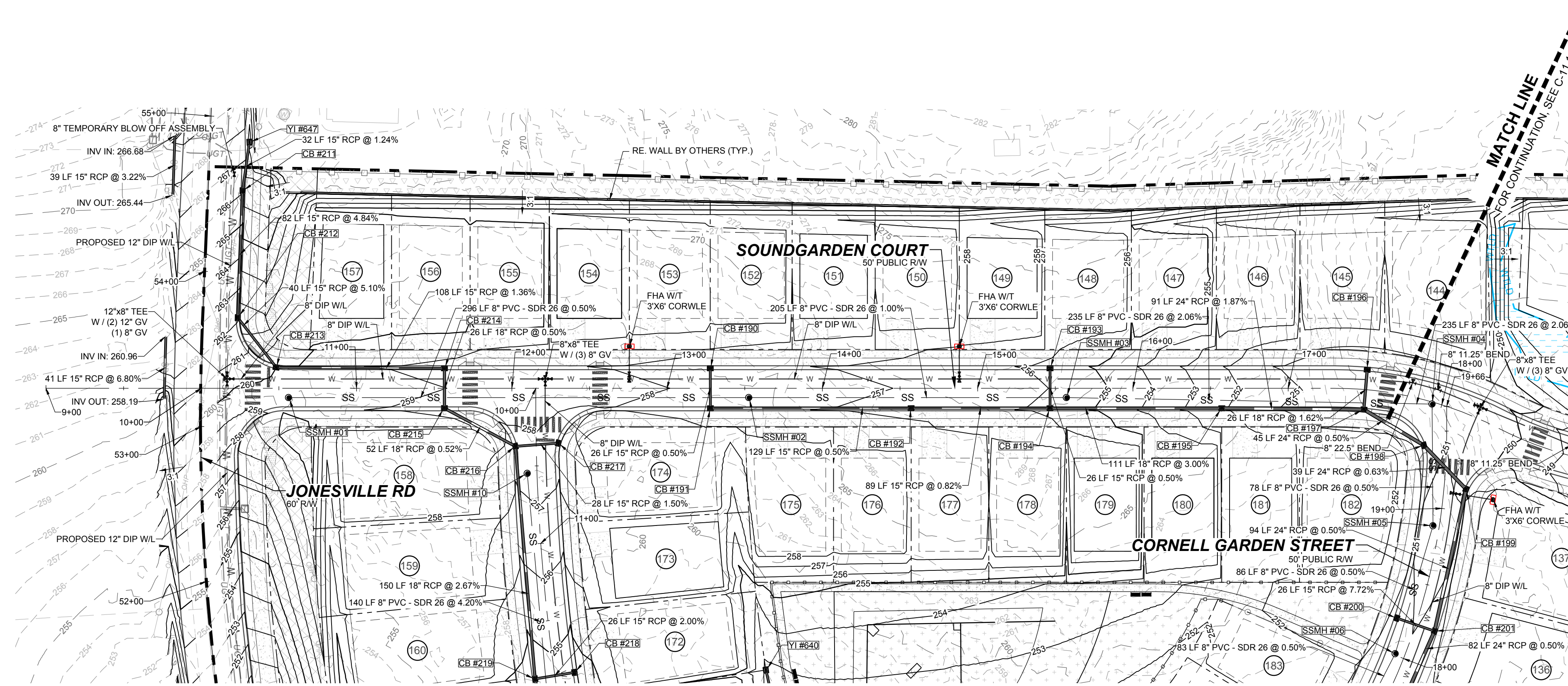
**STRONGROCK ENGINEERING GROUP**  
STRONG ROCK ENGINEERING GROUP, PLLC | COMPANY LICENSE # P-2166  
305 CHURCH AT NORTH HILLS STREET, SUITE 1110 RALEIGH, NC 27609 | INFORMATION@STRONGROCKGROUP.COM

STRONG ROCK PROJECT	DESIGNED BY	DRAWN BY	CHECKED BY
PSP-24-03	JWL	JWL	JWL
NOT FOR CONSTRUCTION	SCALE	AS SHOWN	

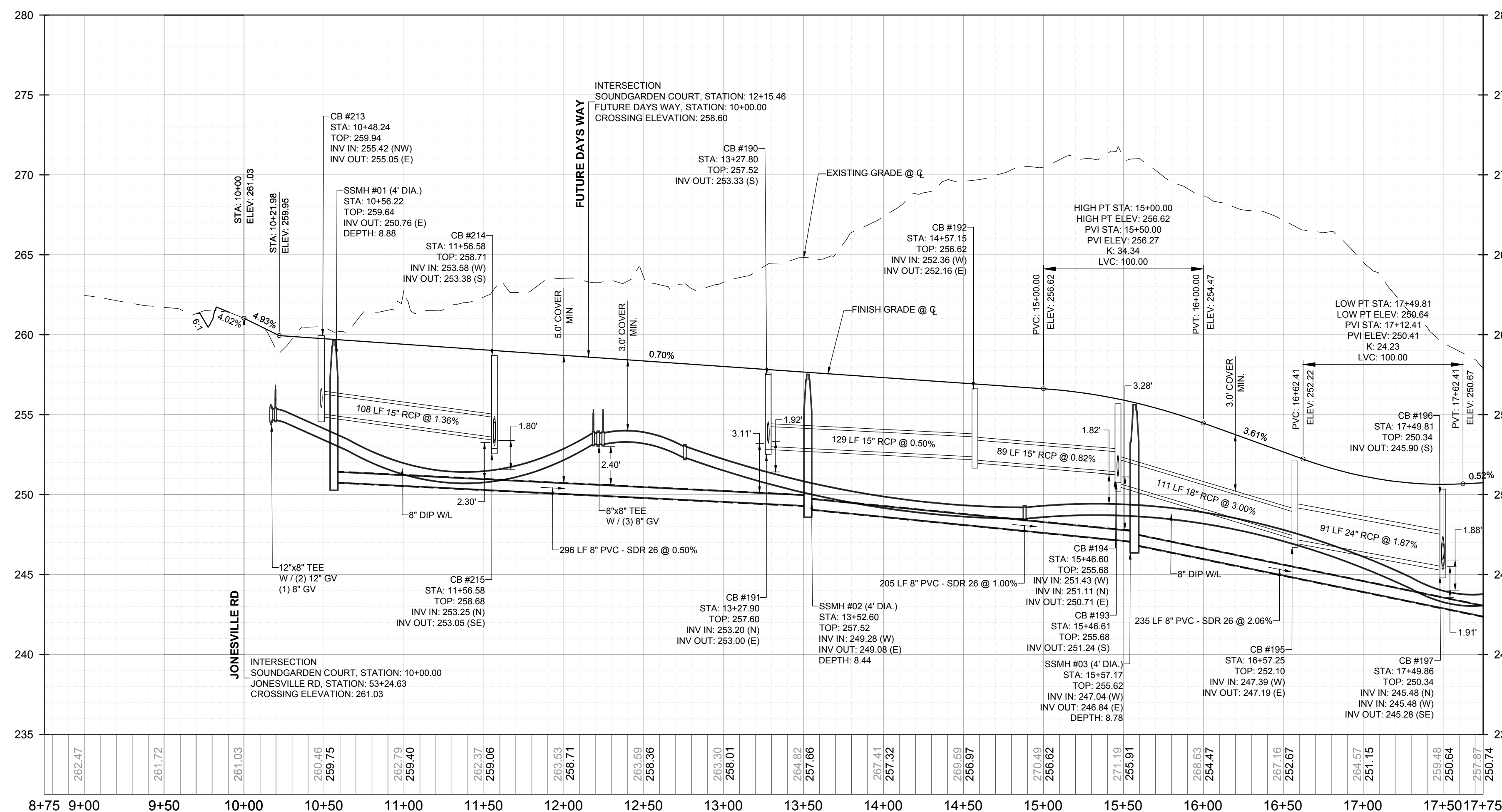
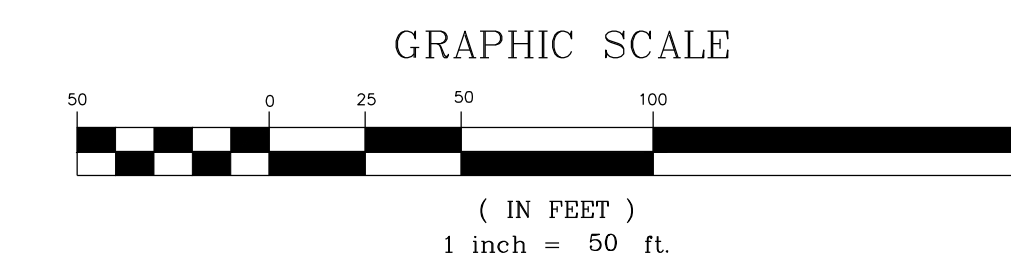
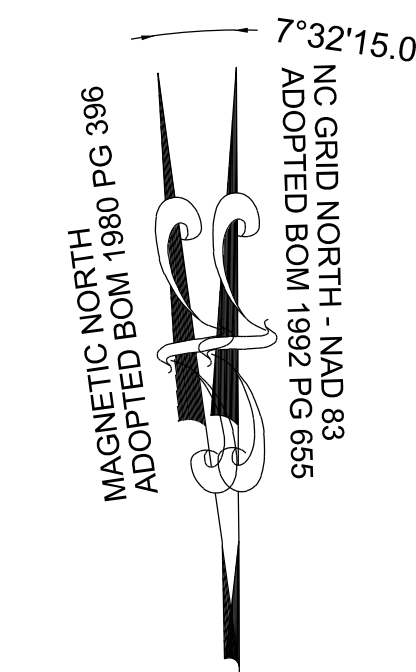
RESERVE @ MITCHELL MILL  
TOWN OF ROLESVILLE, WAKE COUNTY, NORTH CAROLINA  
CONSTRUCTION PLANS  
**PROPOSED FUTURE DAYS WAY - PLAN & PROFILE**

DRAWING SHEET  
**C-11.16**

THIS PLANSET AND ANY ASSOCIATED DOCUMENTS ARE PRELIMINARY AND NOT AUTHORIZED FOR CONSTRUCTION UNTIL SIGNED, DATED, AND OFFICIALLY RELEASED FOR CONSTRUCTION BY THE ENGINEER OF RECORD.




**PROPOSED SOUNDGARDEN COURT - PLAN**  
HORIZONTAL: 1" = 50'



**PROPOSED SOUNDGARDEN COURT - PROFILE**  
VERTICAL: 1" = 5'  
HORIZONTAL: 1" = 50'

NO.	REVISIONS	DATE	BY
1			
2			



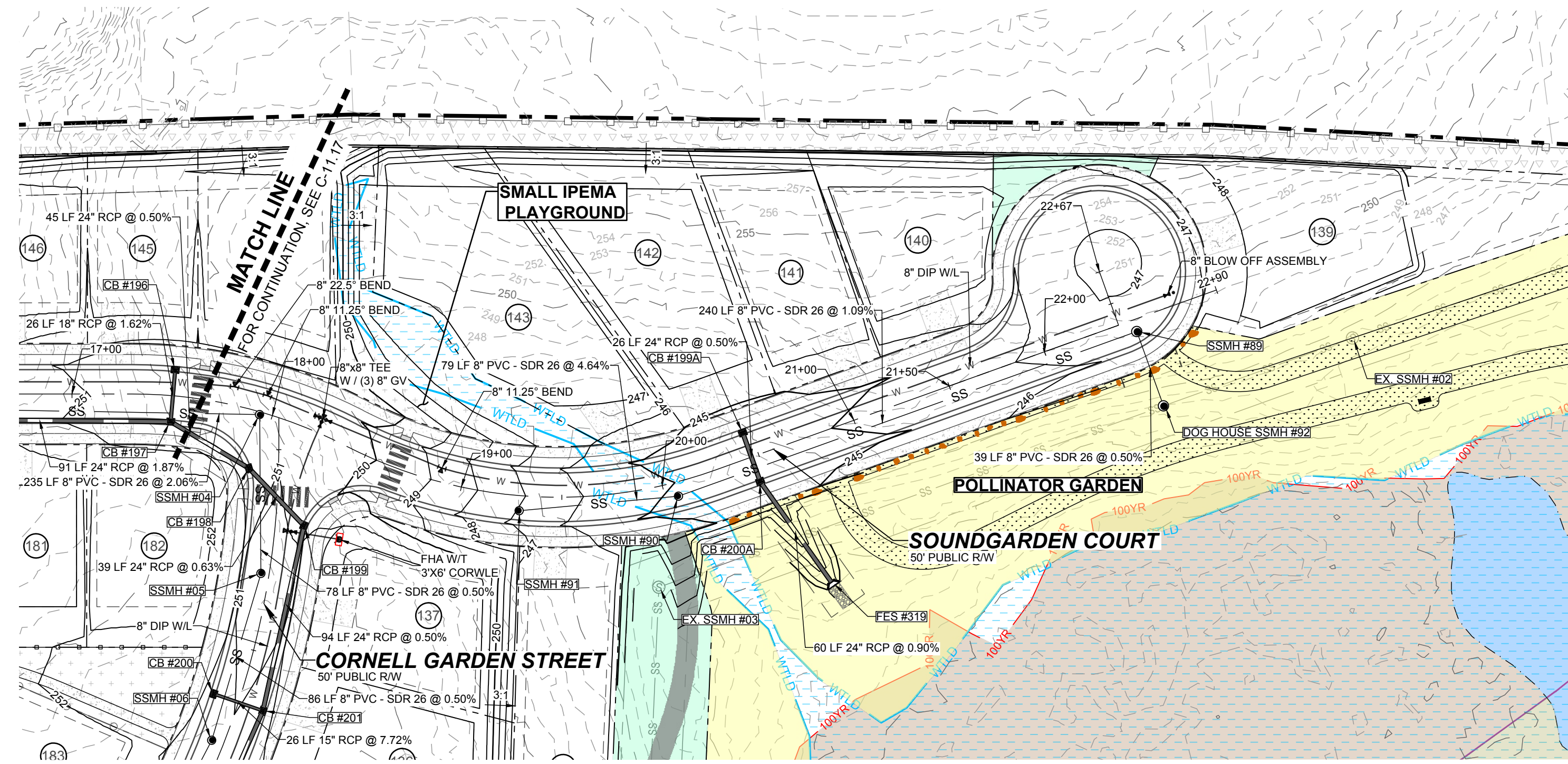
**STRONGROCK**  
ENGINEERING GROUP  
STRONG ROCK ENGINEERING GROUP, PLLC | COMPANY LICENSE # P-2166  
305 CHURCH AT NORTH HILLS STREET, SUITE 1110 RALEIGH, NC 27609 | INFORMATION@STRONGROCKGROUP.COM

STRONG ROCK PROJECT	SCALE	DESIGNED BY	DRAWN BY	CHECKED BY
PSP-23-00	AS SHOWN	JWL	SRG	JWL

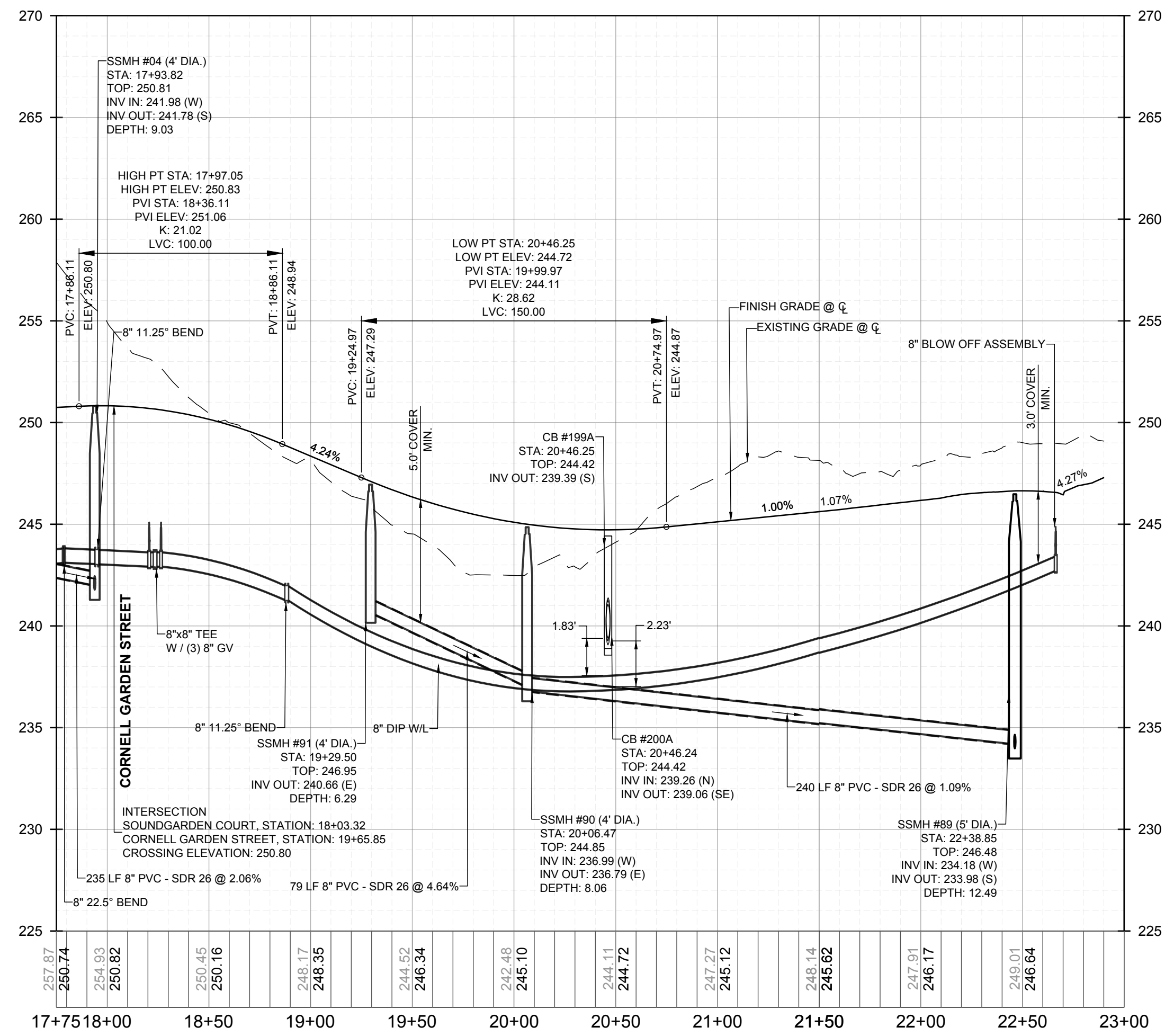
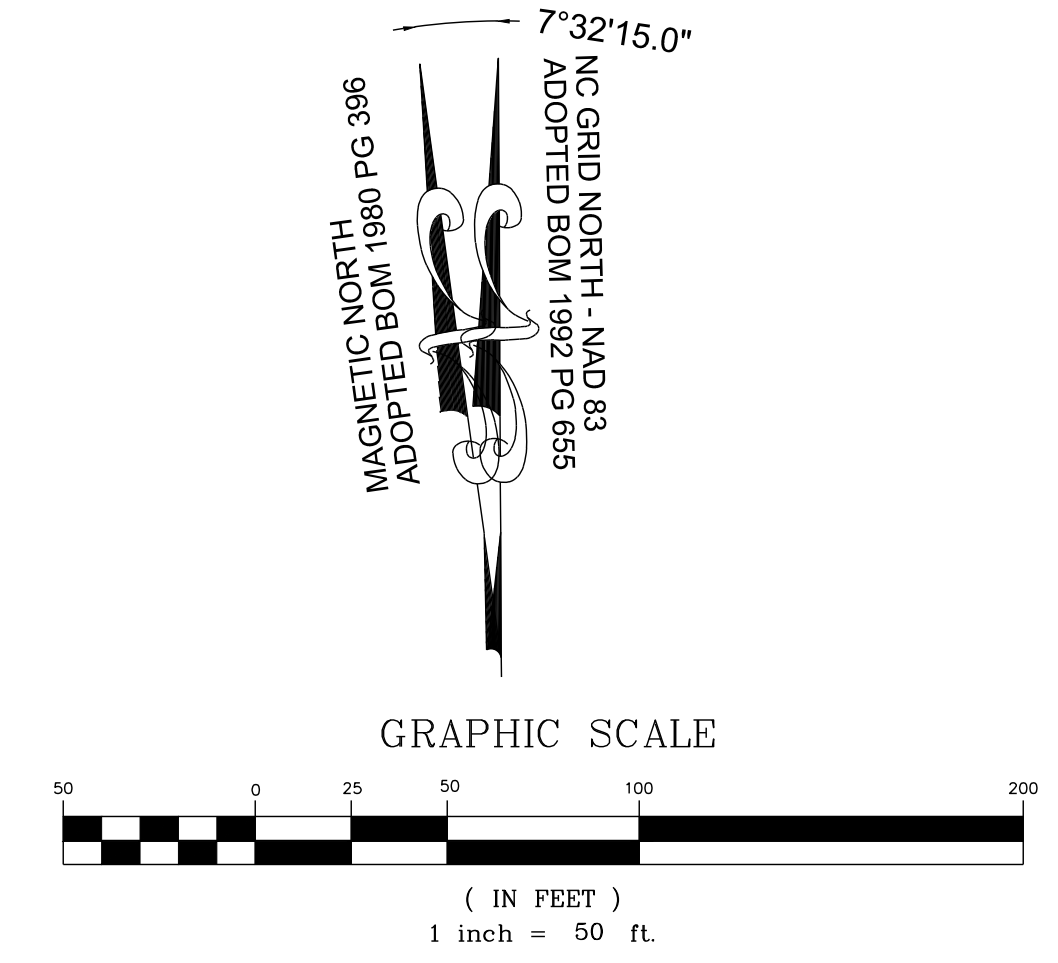
RESERVE @ MITCHELL MILL  
TOWN OF ROLESVILLE, WAKE COUNTY, NORTH CAROLINA  
CONSTRUCTION PLANS  
**PROPOSED SOUNDGARDEN COURT - PLAN & PROFILE**

DRAWING SHEET  
**C-11.17**

THIS PLANSET AND ANY ASSOCIATED DOCUMENTS ARE PRELIMINARY AND NOT AUTHORIZED FOR CONSTRUCTION UNTIL SIGNED, DATED, AND OFFICIALLY RELEASED FOR CONSTRUCTION BY THE ENGINEER OF RECORD.



PROPOSED SOUNDGARDEN COURT - PLAN  
HORIZONTAL: 1" = 50'



PROPOSED SOUNDGARDEN COURT - PROFILE  
VERTICAL: 1" = 5'  
HORIZONTAL: 1" = 50'

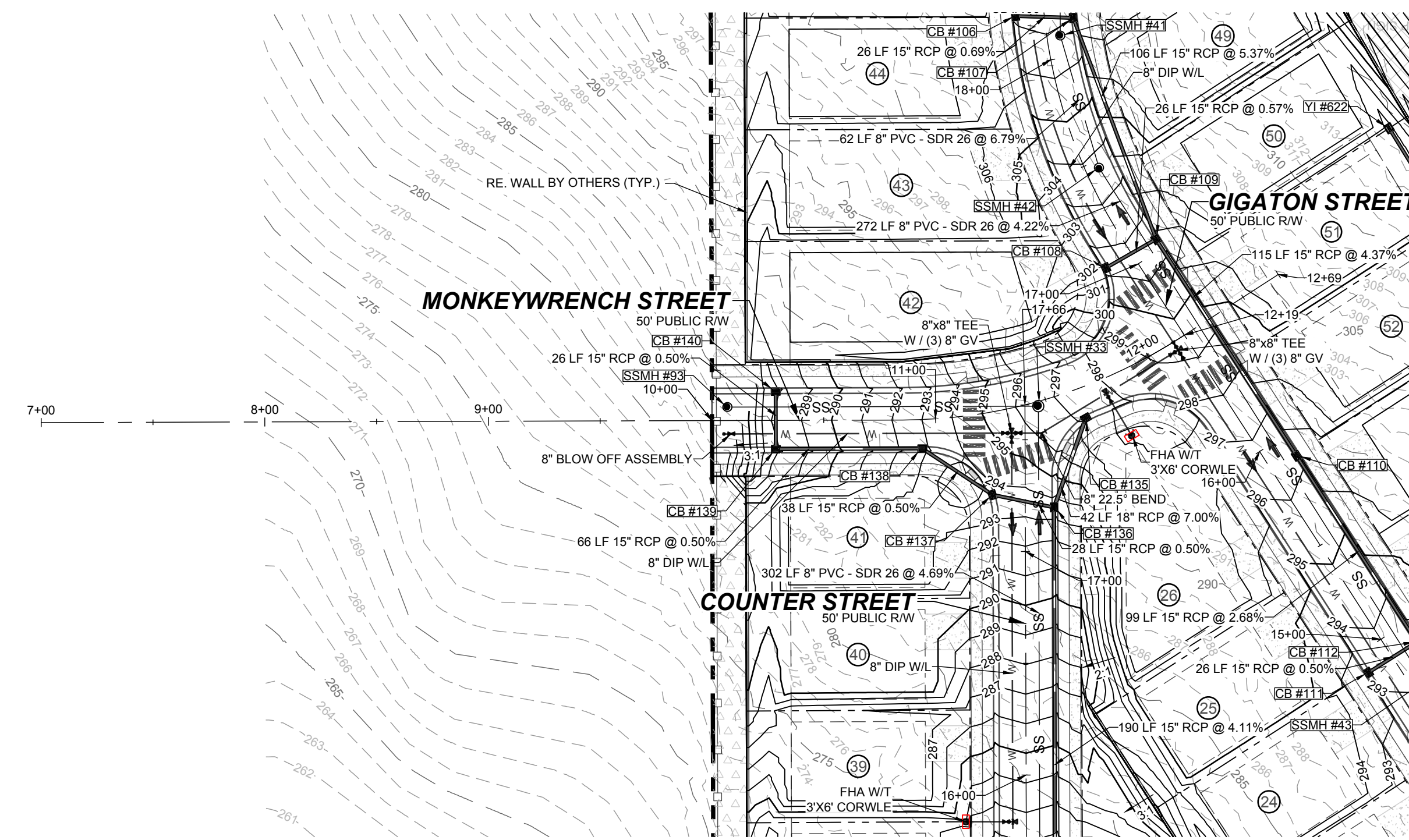
Table with columns: No., DATE, BY, REVISIONS. Includes a circular seal for North Carolina Professional Engineer, License # 036225, Joshua W. Lambert.

STRONGROCK ENGINEERING GROUP logo and contact information: STRONG ROCK ENGINEERING GROUP, PLLC | COMPANY LICENSE # P-2166 | 305 CHURCH AT NORTH HILLS STREET, SUITE 1110 RALEIGH, NC 27609 | INFORMATION@STRONGROCKGROUP.COM

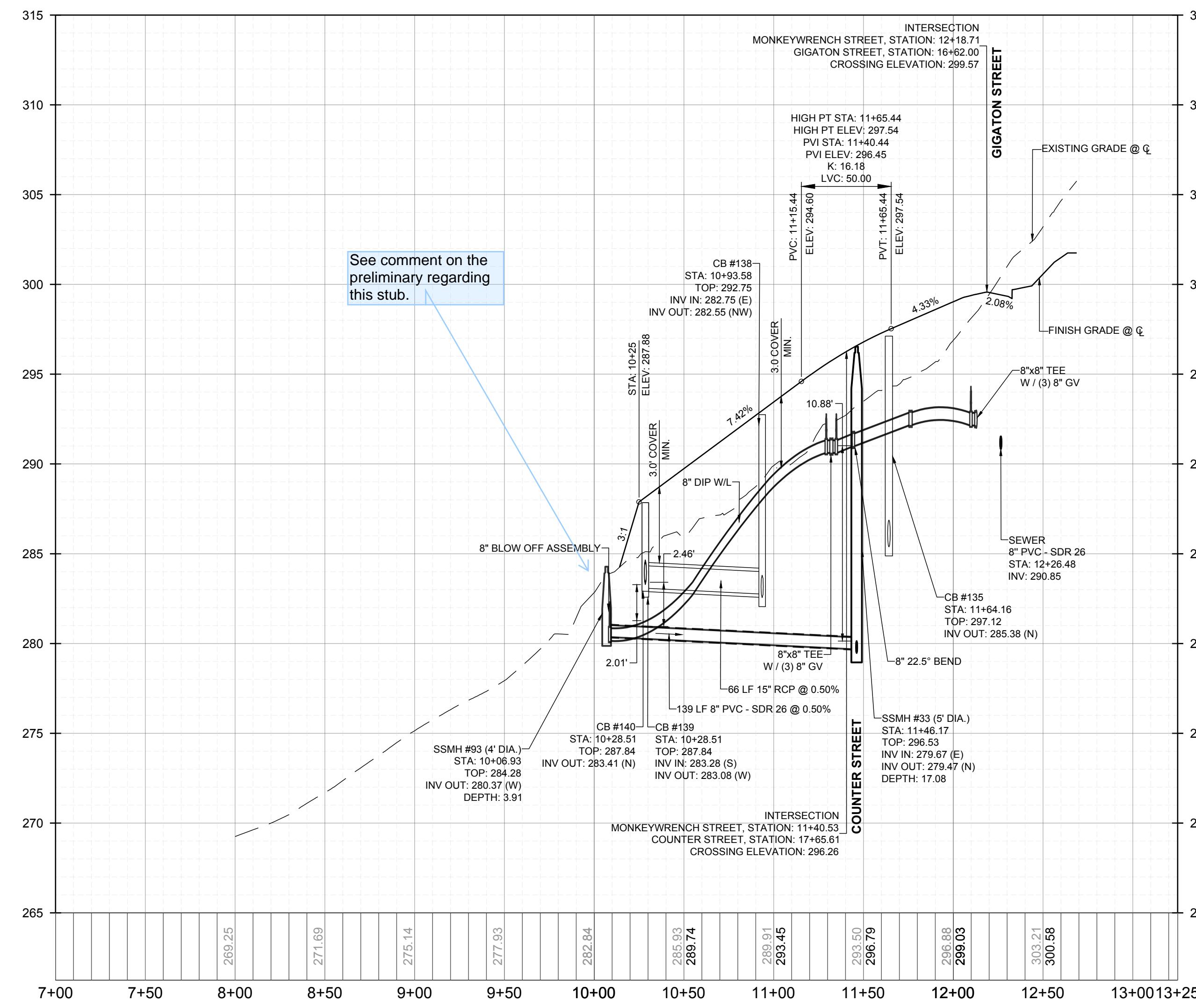
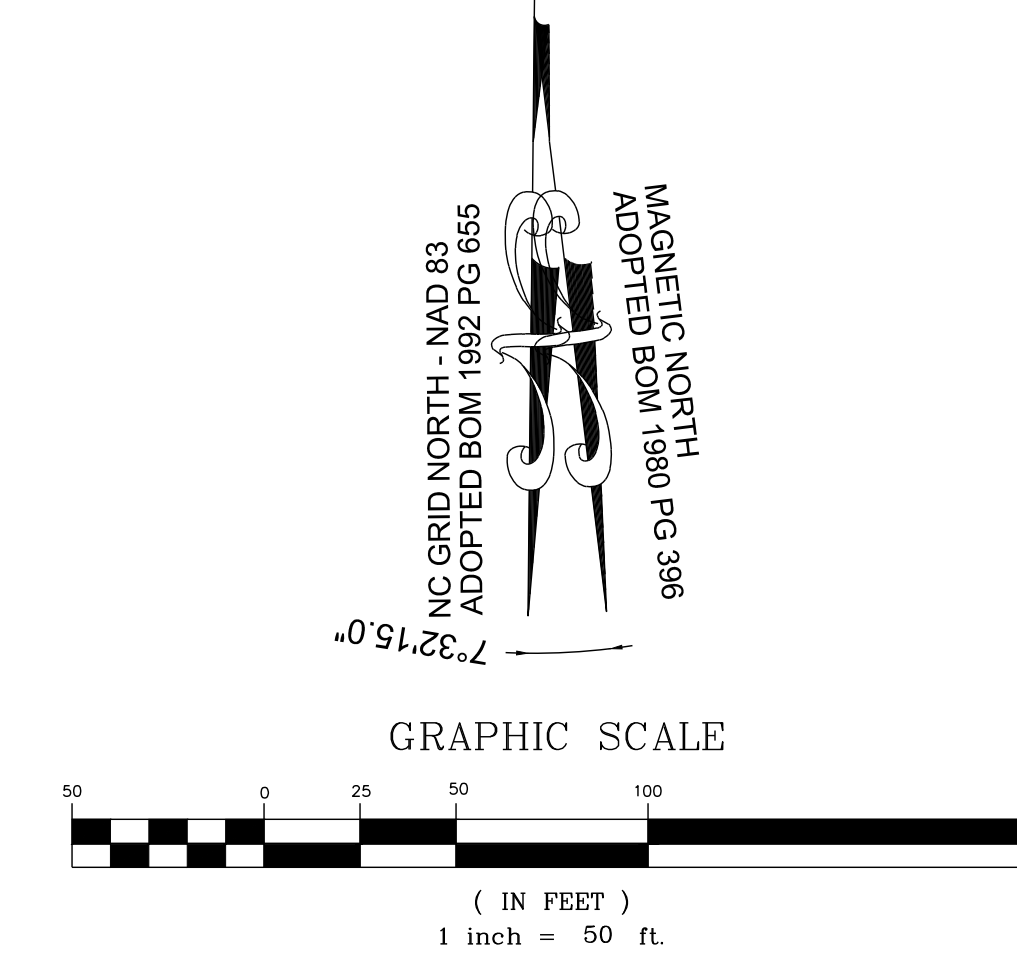
Table with columns: STRONG ROCK PROJECT, NOT FOR CONSTRUCTION, SCALE, AS SHOWN, DESIGNED BY, DRAWN BY, CHECKED BY, JWL, SRG, JWL.

RESERVE @ MITCHELL MILL  
TOWN OF ROLESVILLE, WAKE COUNTY, NORTH CAROLINA  
CONSTRUCTION PLANS  
PROPOSED SOUNDGARDEN COURT -  
PLAN & PROFILE

DRAWING SHEET  
C-11.18



**PROPOSED MONKEYWRENCH STREET - PLAN**  
HORIZONTAL: 1" = 50'



**PROPOSED MONKEYWRENCH STREET - PROFILE**  
VERTICAL: 1" = 5'  
HORIZONTAL: 1" = 50'

See comment on the preliminary regarding this stub.

NO.	REVISIONS	DATE	BY
1			
2			

SEAL:

**STRONGROCK**  
ENGINEERING GROUP  
305 CHURCH AT NORTH HILLS STREET, SUITE 1110 RALEIGH, NC 27609 | INFORMATION@STRONGROCKGROUP.COM

STRONG ROCK PROJECT	SCALE	DESIGNED BY	DRAWN BY	CHECKED BY
PSP-24-03	AS SHOWN	JWL	SRG	JWL

RESERVE @ MITCHELL MILL  
TOWN OF ROLESVILLE, WAKE COUNTY, NORTH CAROLINA  
CONSTRUCTION PLANS  
**PROPOSED MONKEYWRENCH STREET - PLAN & PROFILE**

DRAWING SHEET  
**C-11.19**